

Spacecraft: Cassini

DSS: 14

Monitor File: S12SROC2005\_177\_1638\_14\_MON.ecsv

APPLICABLE\_START\_TIME = 2005-177T16:38:14.503;

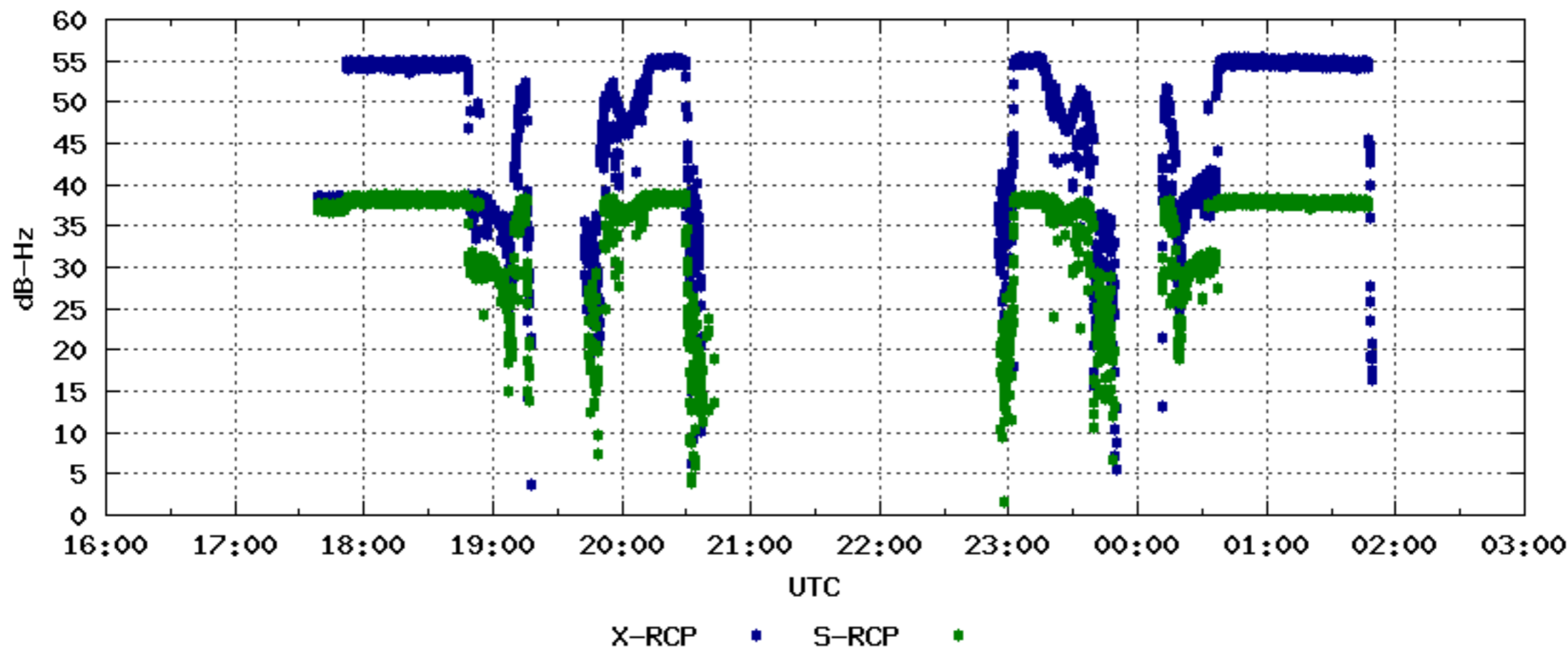
APPLICABLE\_STOP\_TIME = 2005-178T02:05:33.124;

60 minutes omitted from beginning of file

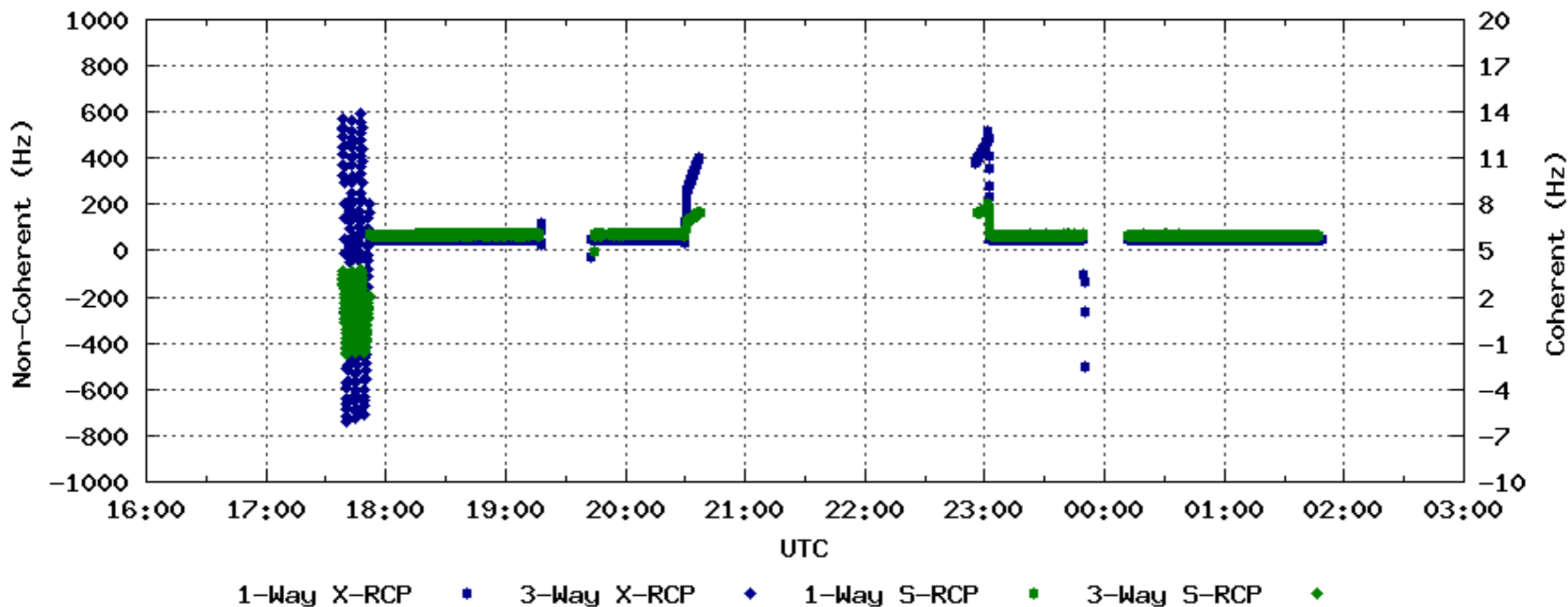
5 minutes omitted from end of file

02. Carrier Power to Noise Spectral Density Ratio ( $P_c/N_o$ ) and Residual Frequency
03. X-Band Measured Carrier Frequency, Predicted Carrier Frequency, and Residual Frequency
04. S-Band Measured Carrier Frequency, Predicted Carrier Frequency, and Residual Frequency
05. Carrier Power to Noise Spectral Density Ratio ( $P_c/N_o$ ) and Carrier Power
06. Carrier Power to Noise Spectral Density Ratio ( $P_c/N_o$ ) and System Noise Temperature
07. Carrier Loop Tracking Bandwidth
08. Subreflector Tracking Status
09. Azimuth & Elevation
10. Weather: Air Temperature, Dew Point Temperature, Relative Humidity, Precipitation Rate, and Barometric Pressure
11. Wind Speed and Direction
12. Conscan Drive Status
13. Azimuth & Elevation Residuals
14. System Noise Temperature, Elevation, Precipitation Rate, and Relative Humidity
15. Index

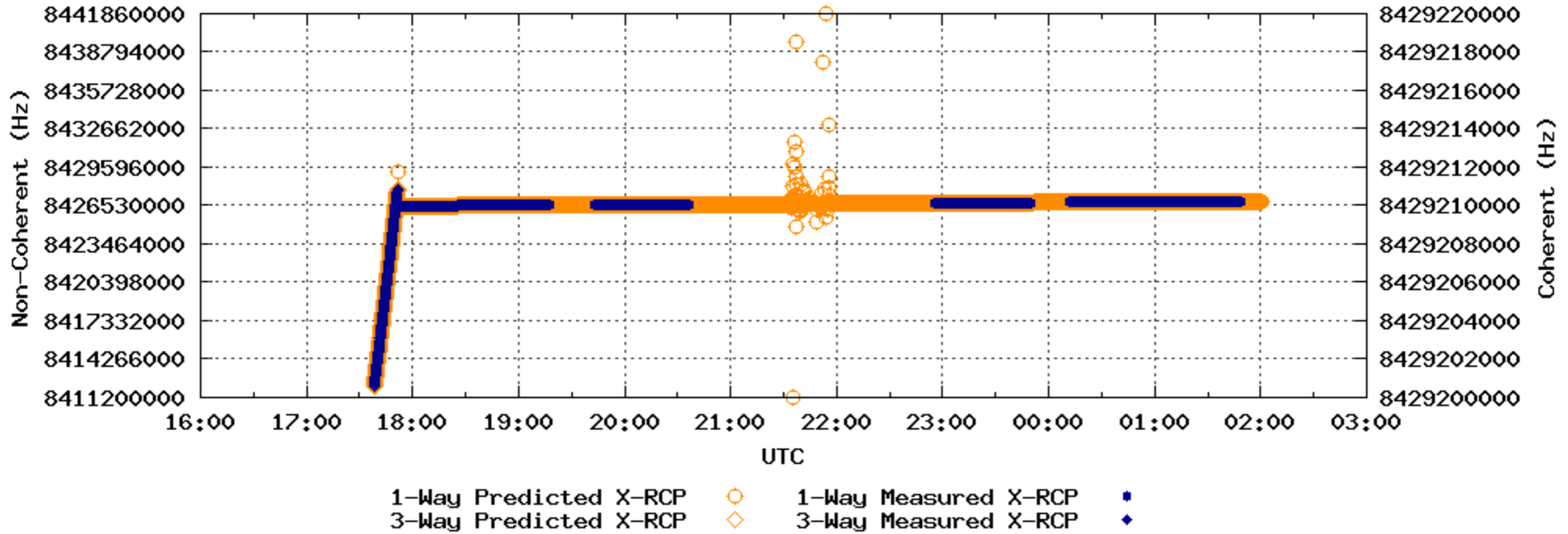
2005/177 D55-14 Carrier Power to Noise Spectral Density Ratio (Pc/No)



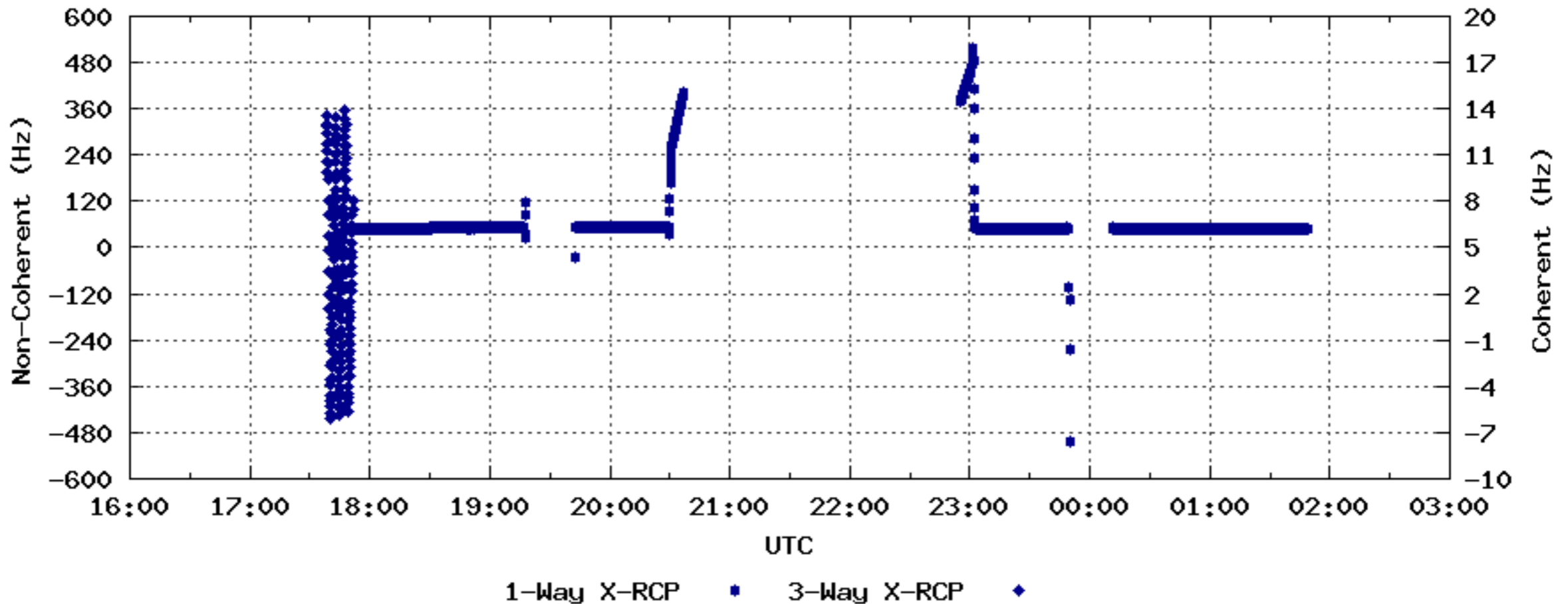
2005/177 D55-14 Carrier Frequency Residual (Measured - Predicted)



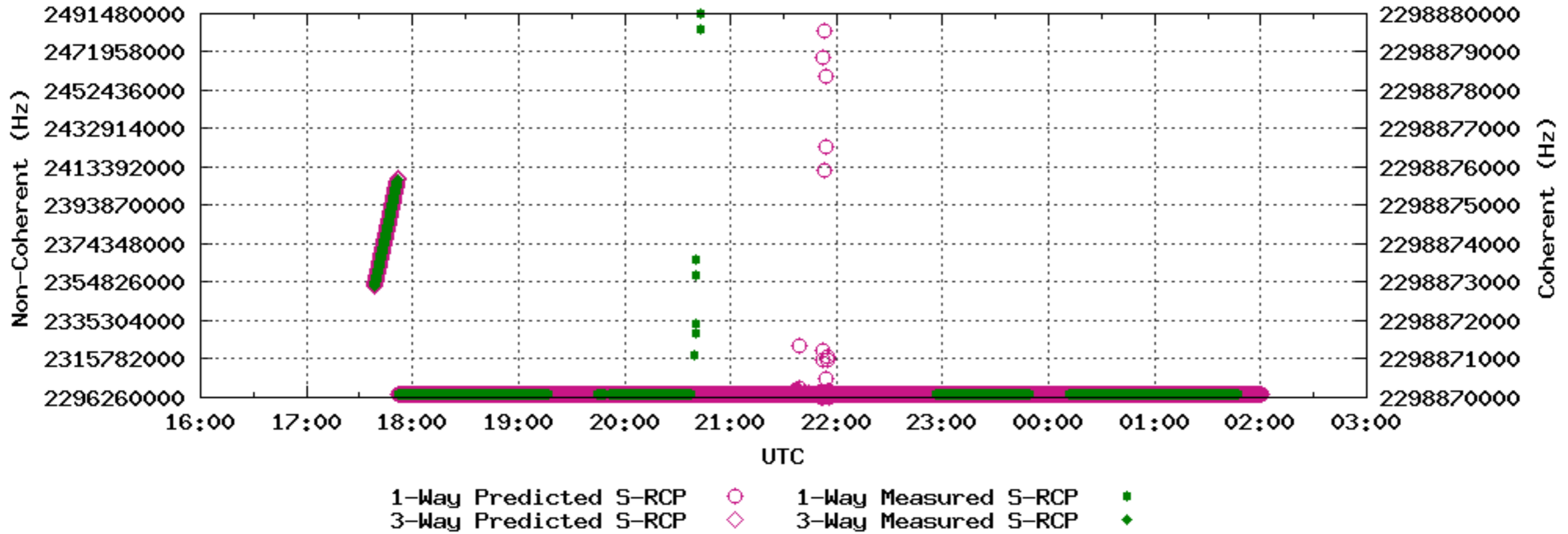
2005/177 DSS-14 X-Band Measured and Predicted Carrier Frequency



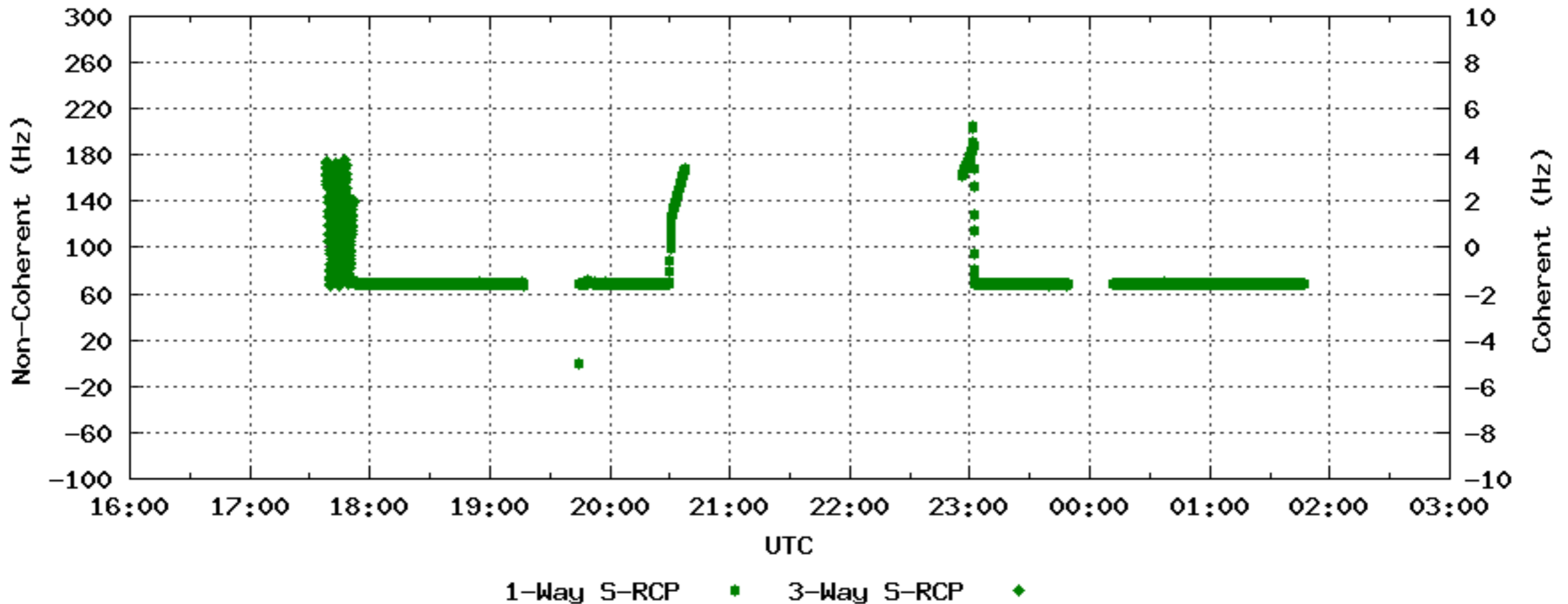
2005/177 DSS-14 X-Band Residual Frequency (Measured - Predicted)



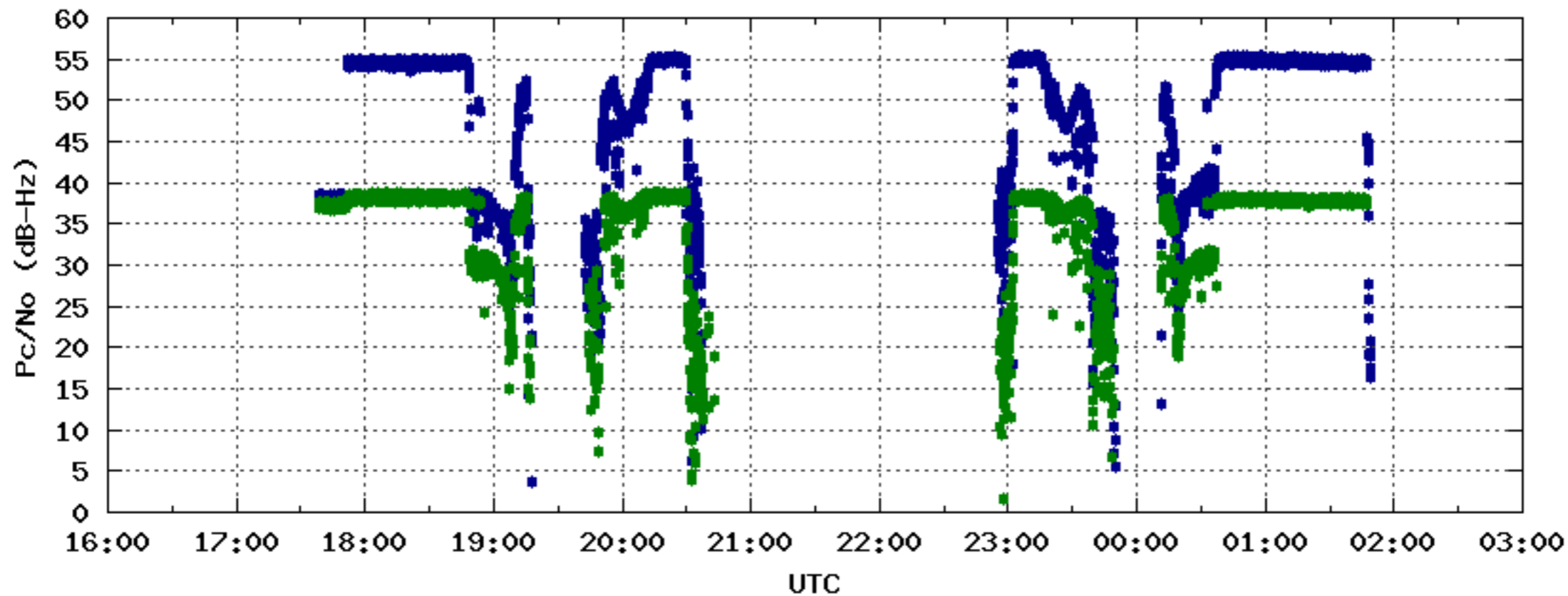
2005/177 DSS-14 S-Band Measured and Predicted Carrier Frequency



2005/177 DSS-14 S-Band Residual Frequency (Measured - Predicted)

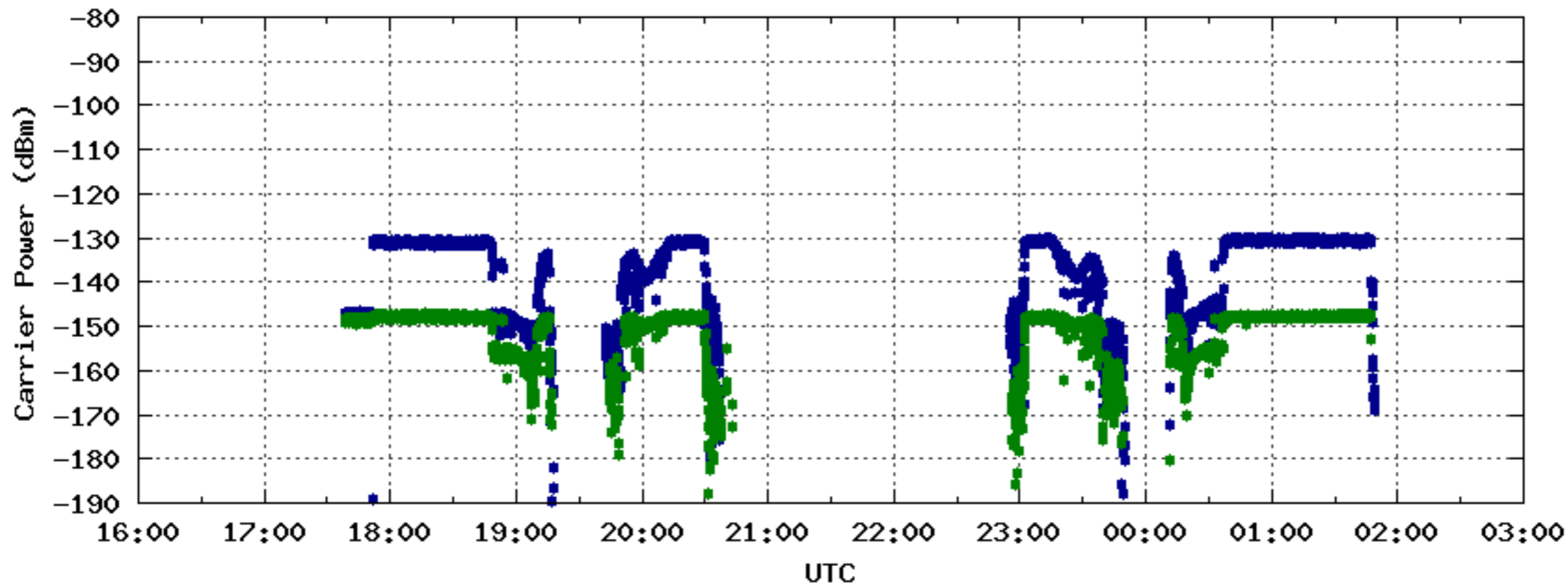


2005/177 DSS-14 Carrier Power to Noise Spectral Density Ratio (Pc/No)



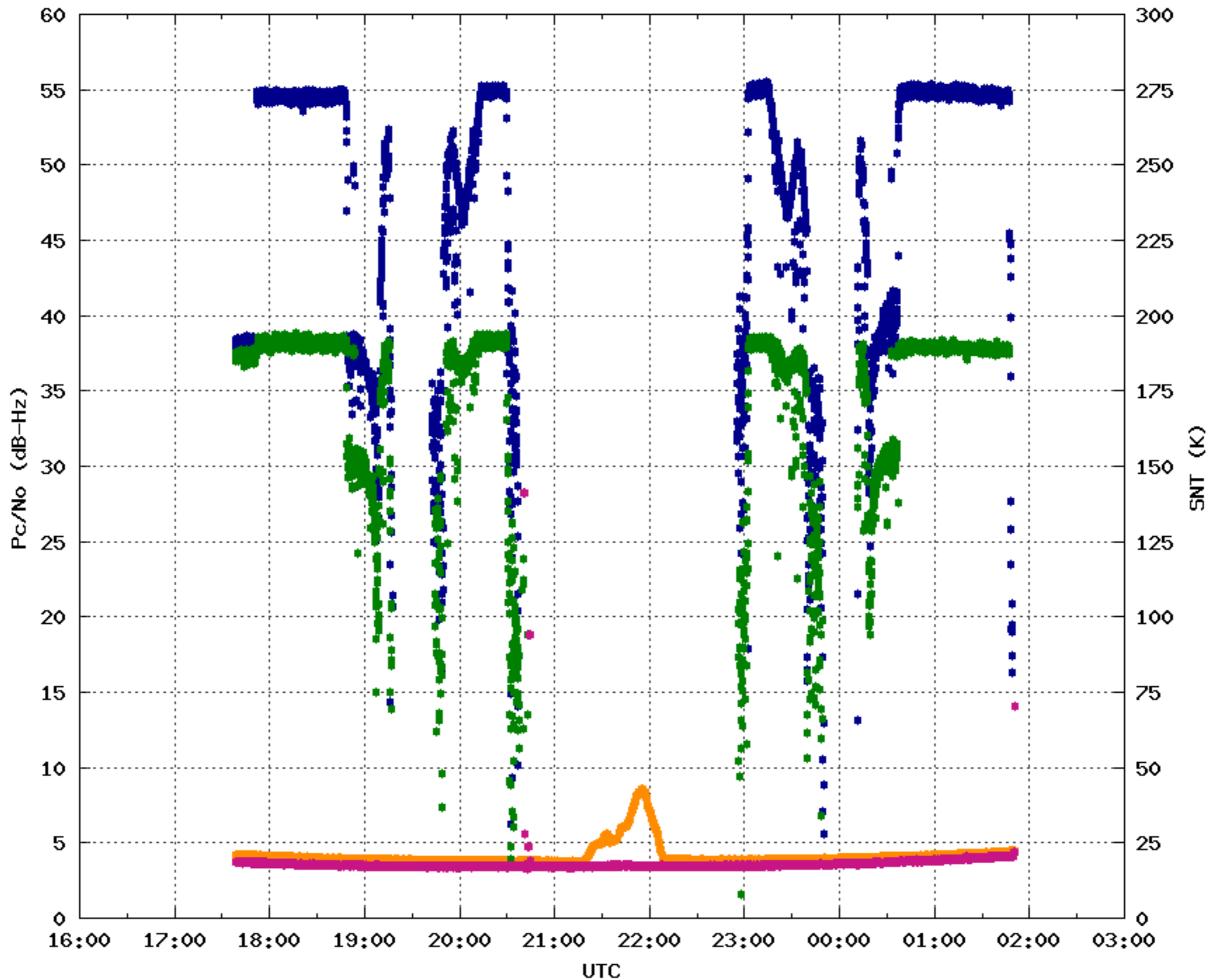
X-RCP    S-RCP

2005/177 DSS-14 Carrier Power



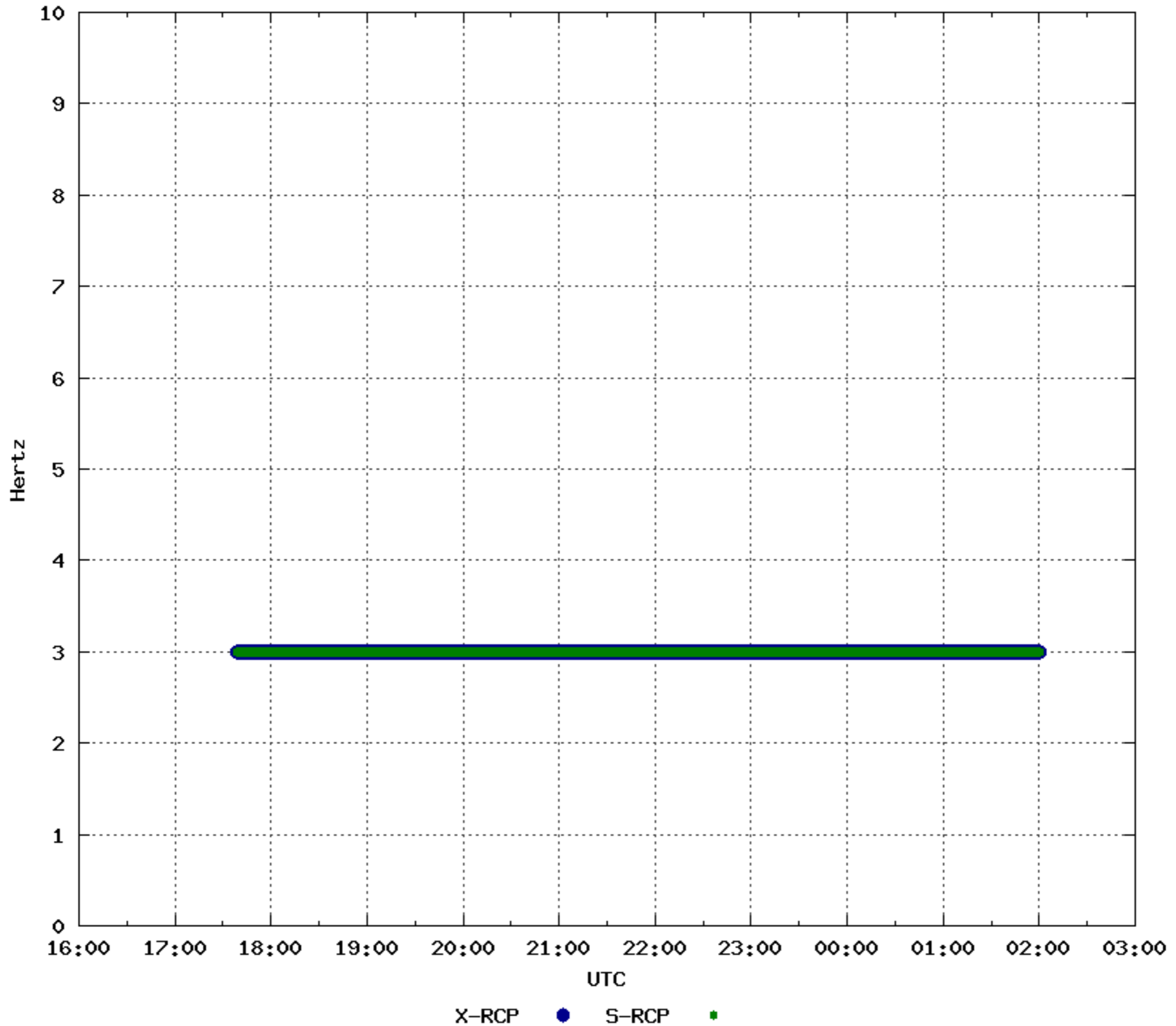
X-RCP    S-RCP

2005/177 D55-14 Carrier Power to Noise Spectral Density Ratio and System Noise Temperature

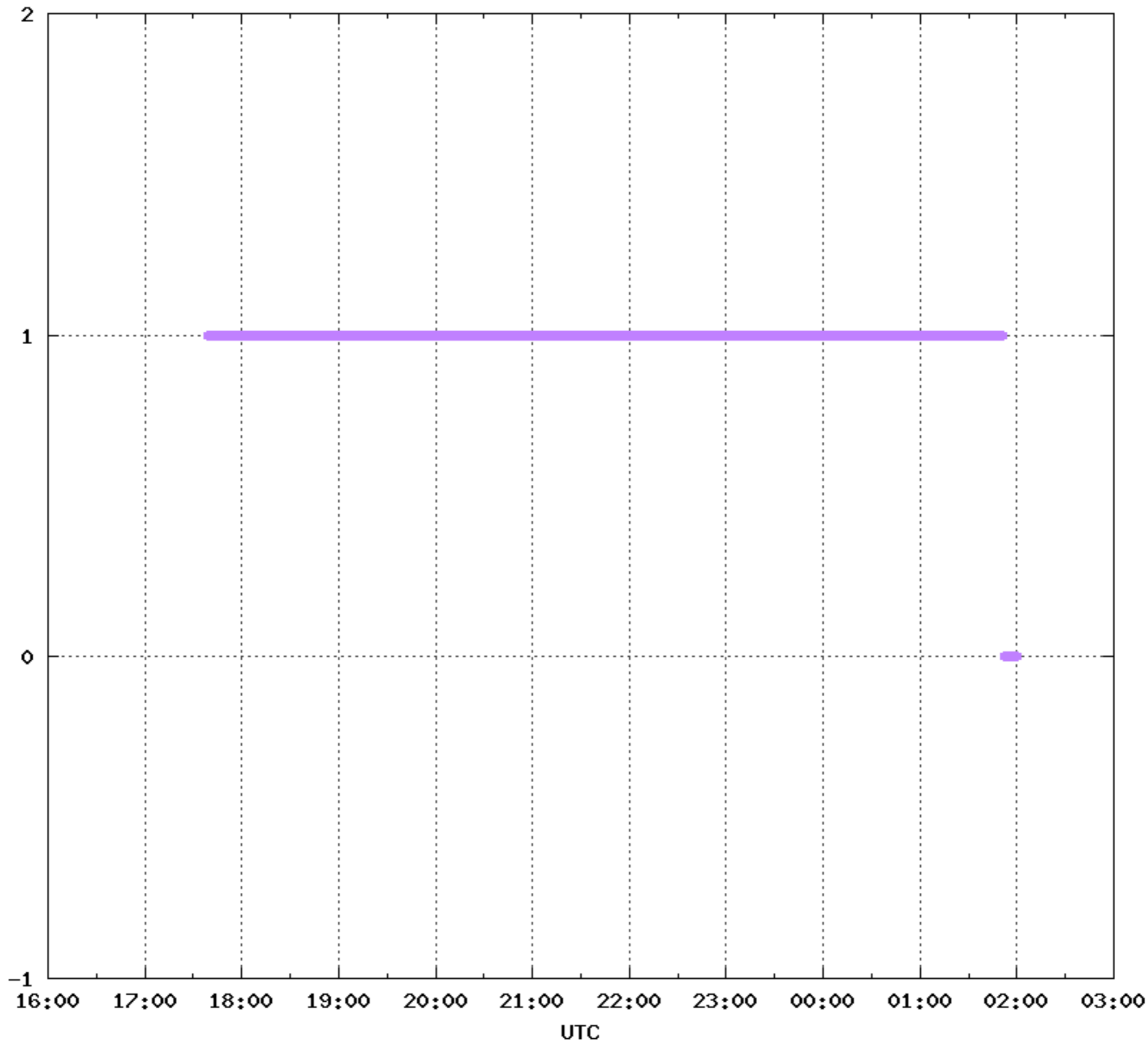


$P_c/N_o$  X-RCP     $\bullet$     SNT X-RCP     $\bullet$      $P_c/N_o$  S-RCP     $\bullet$     SNT S-RCP     $\bullet$

# 2005/177 DSS-14 Carrier Loop Tracking Bandwidth

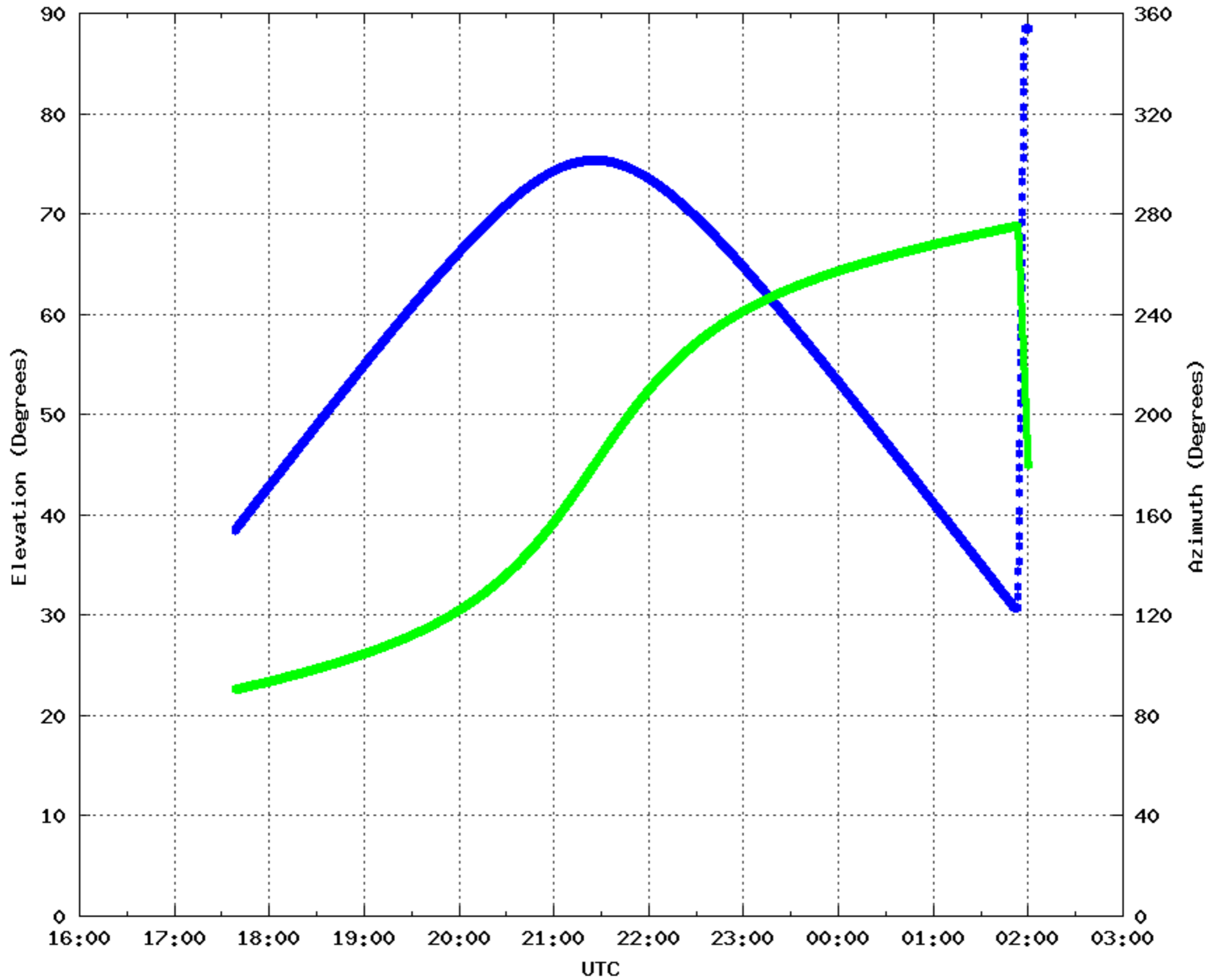


2005/177 D55-14 Subreflector Tracking Status (Tracking = 1; Not Tracking = 0)



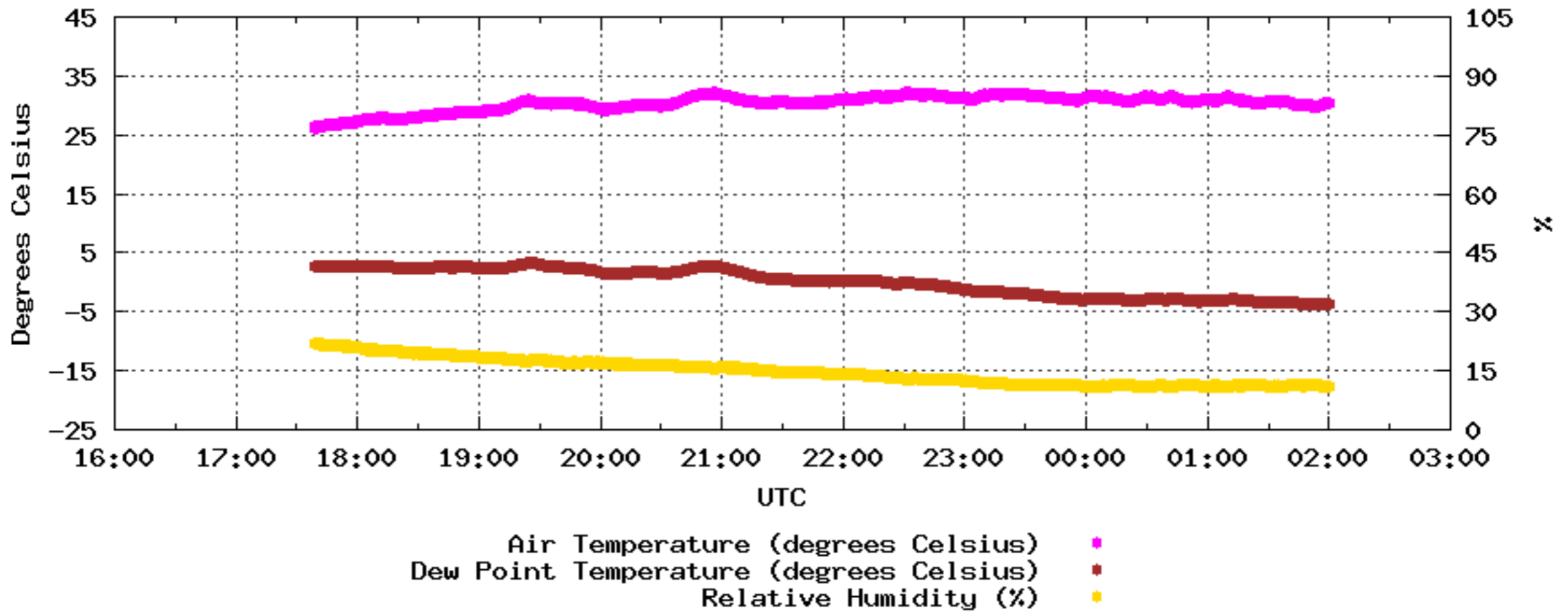


2005/177 DSS-14 Elevation & Azimuth

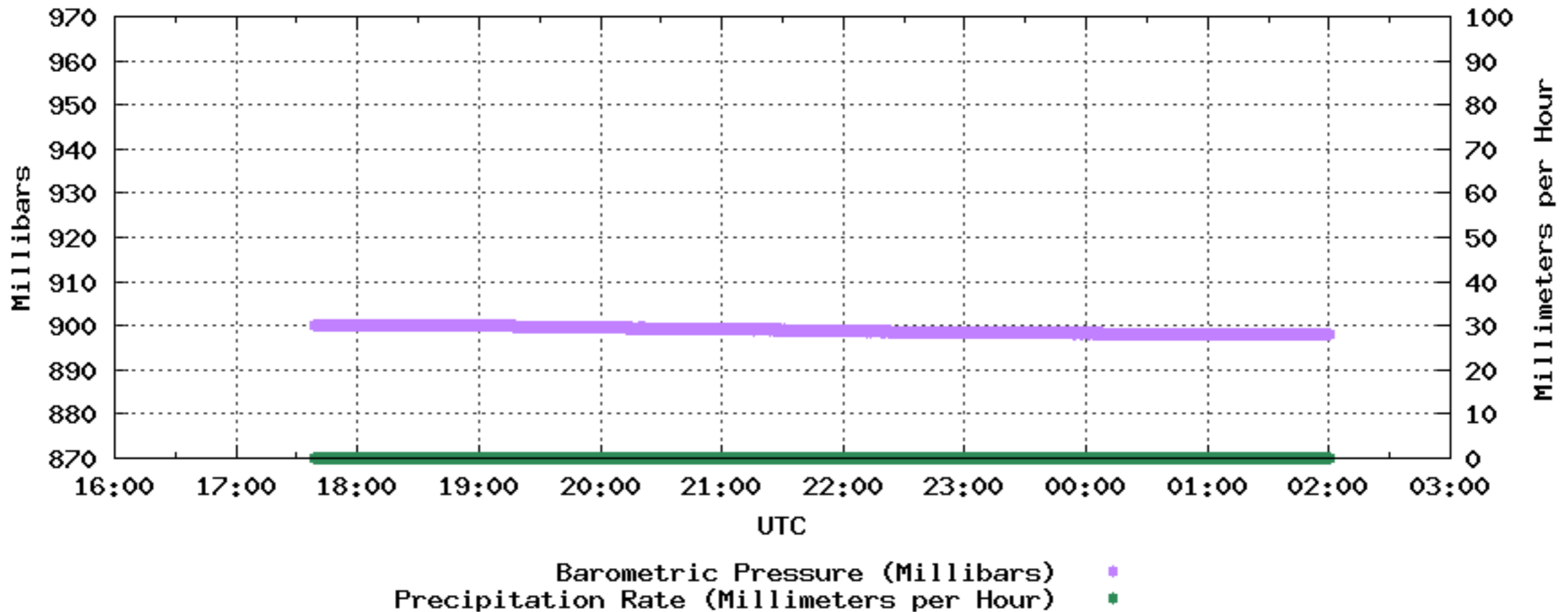


Elevation ■ Azimuth ■

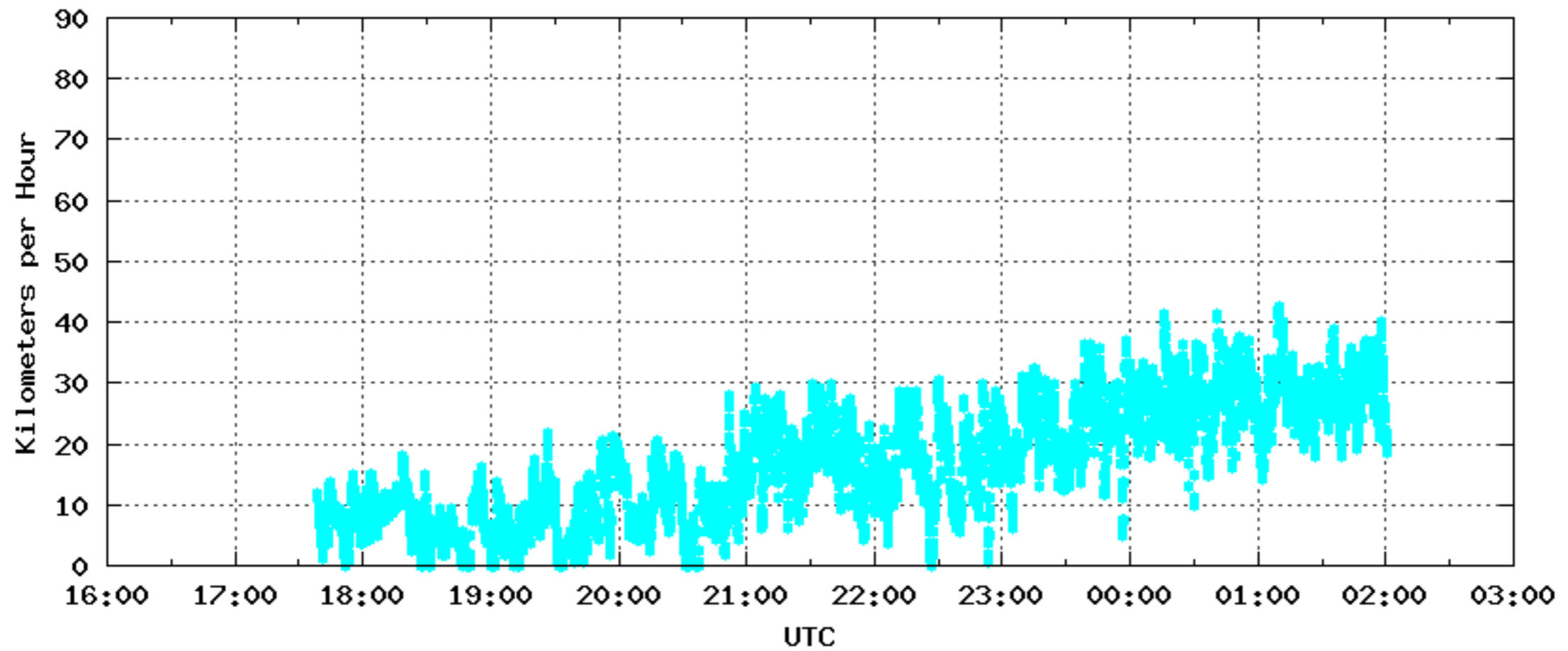
2005/177 D55-14 Air Temperature, Dew Point Temperature, and Relative Humidity



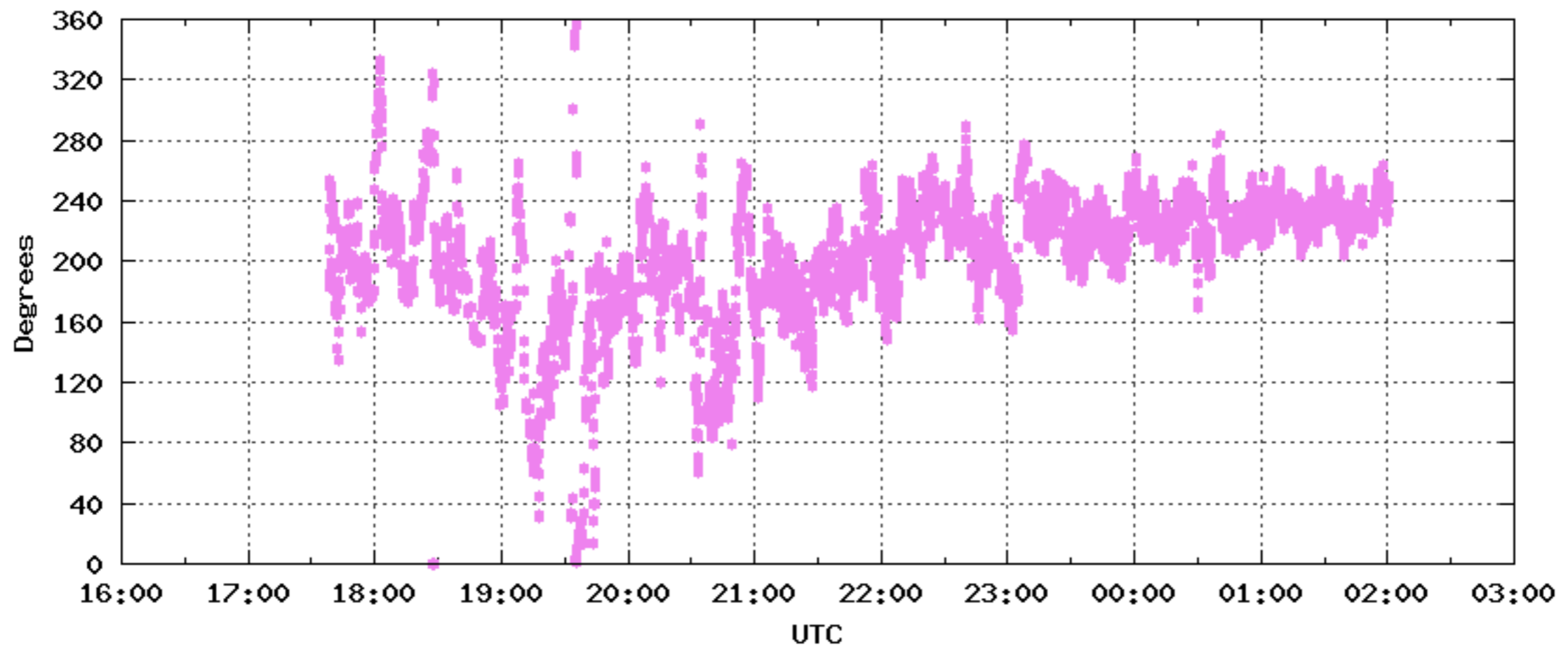
2005/177 D55-14 Barometric Pressure and Precipitation Rate



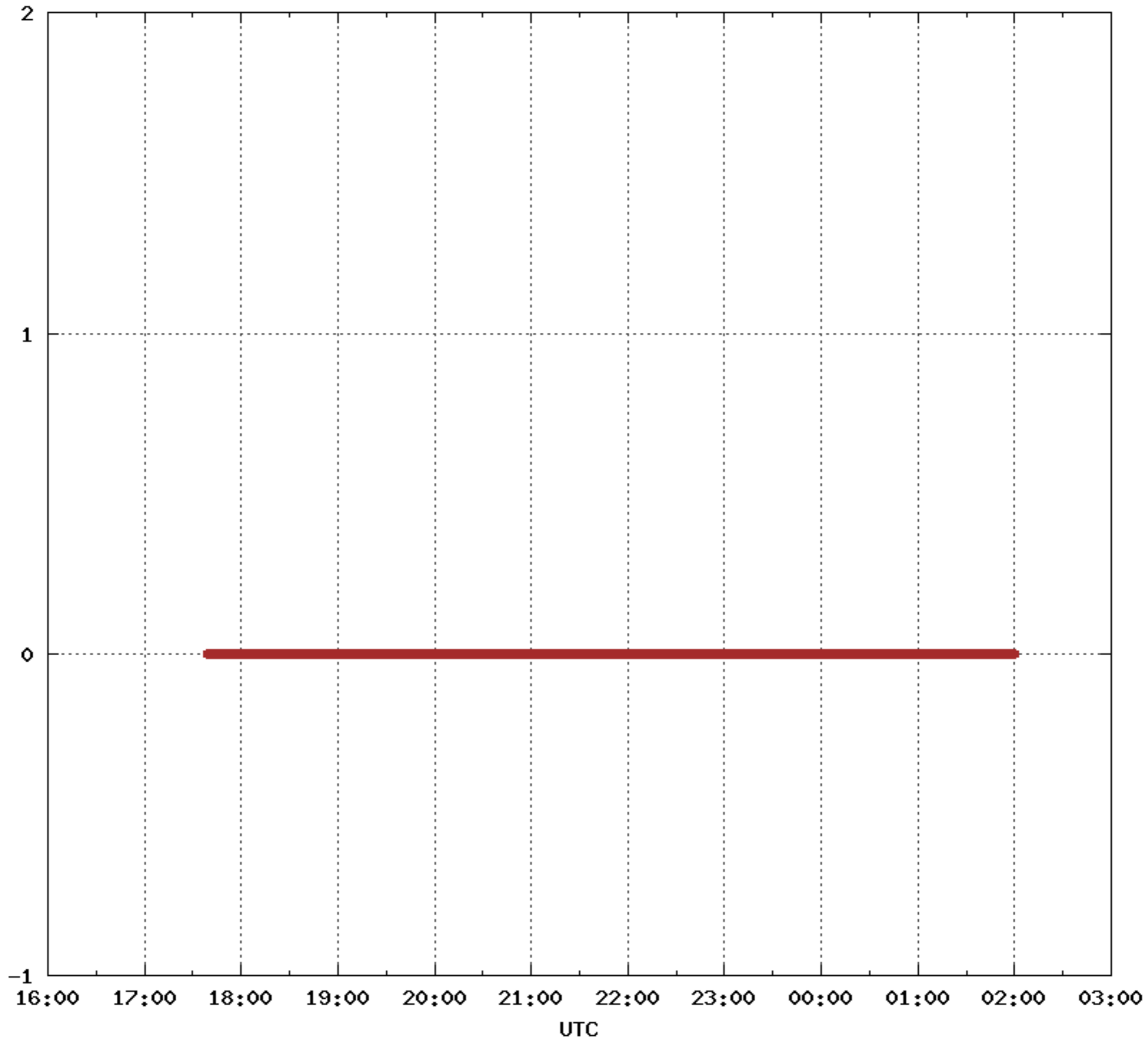
2005/177 DSS-14 Wind Speed



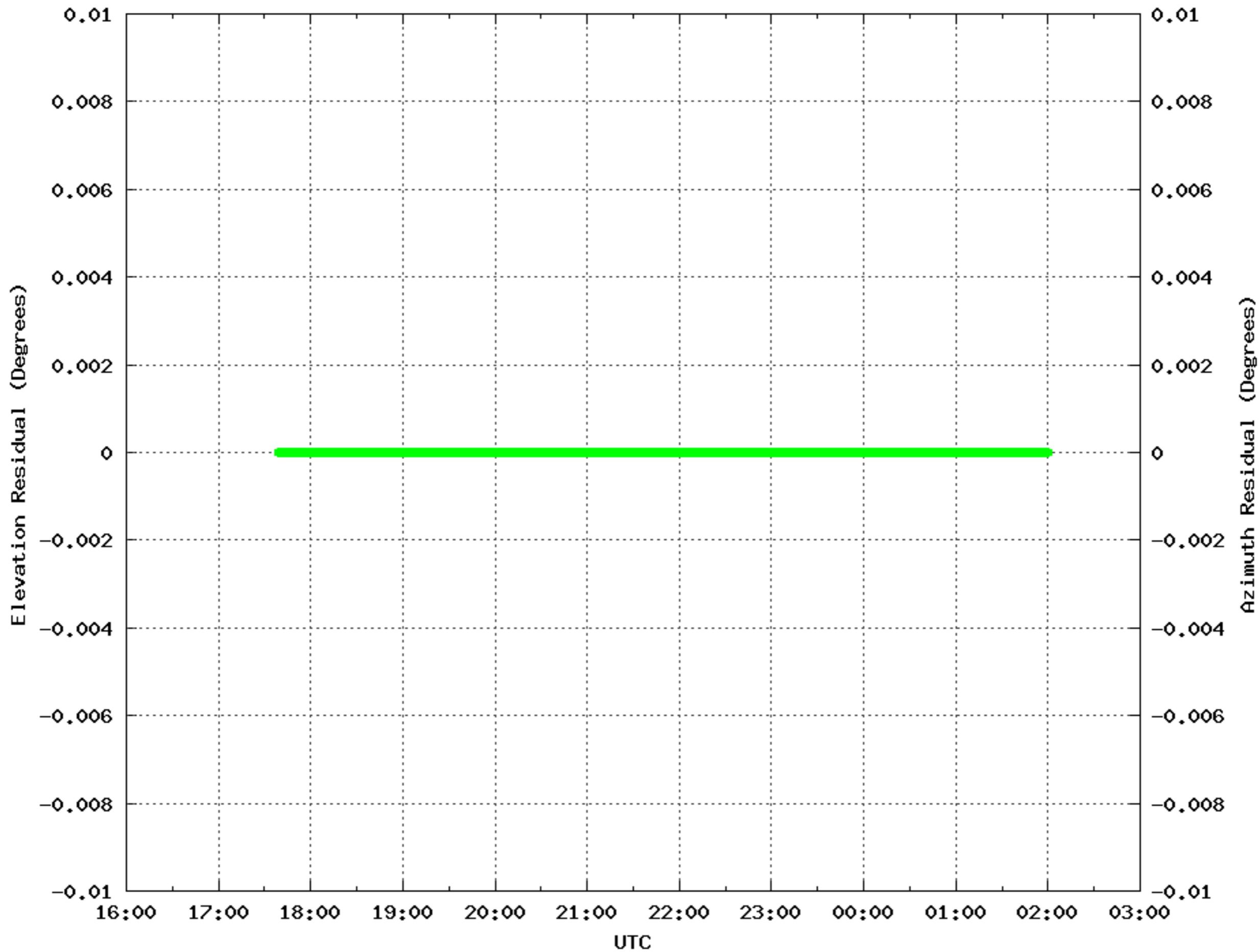
2005/177 DSS-14 Wind Direction



2005/177 DSS-14 Conscan Drive Status (ON = 1; OFF = 0)

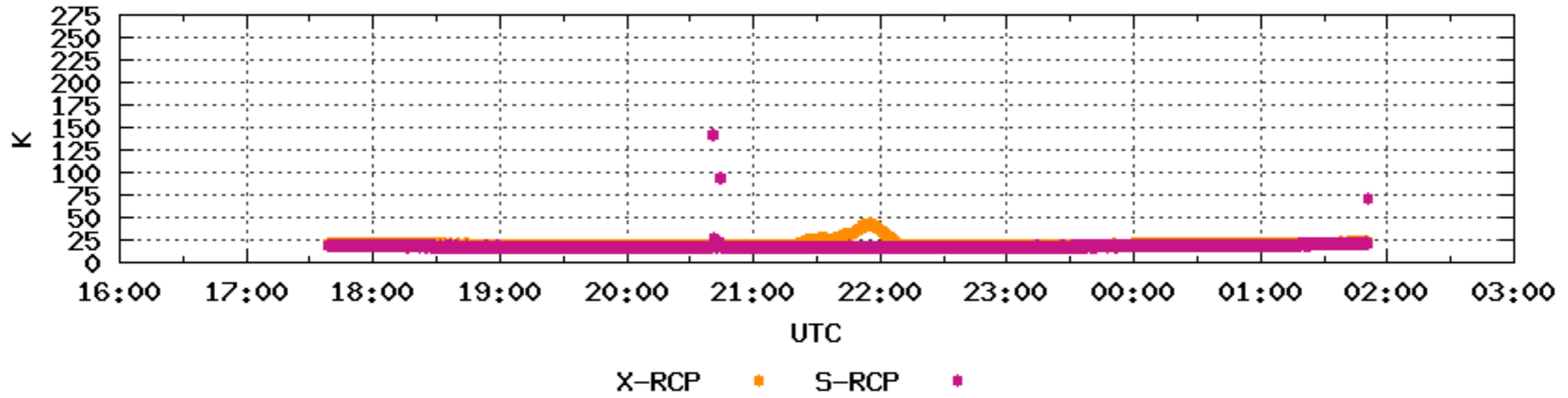


# 2005/177 D55-14 Elevation & Azimuth Residuals

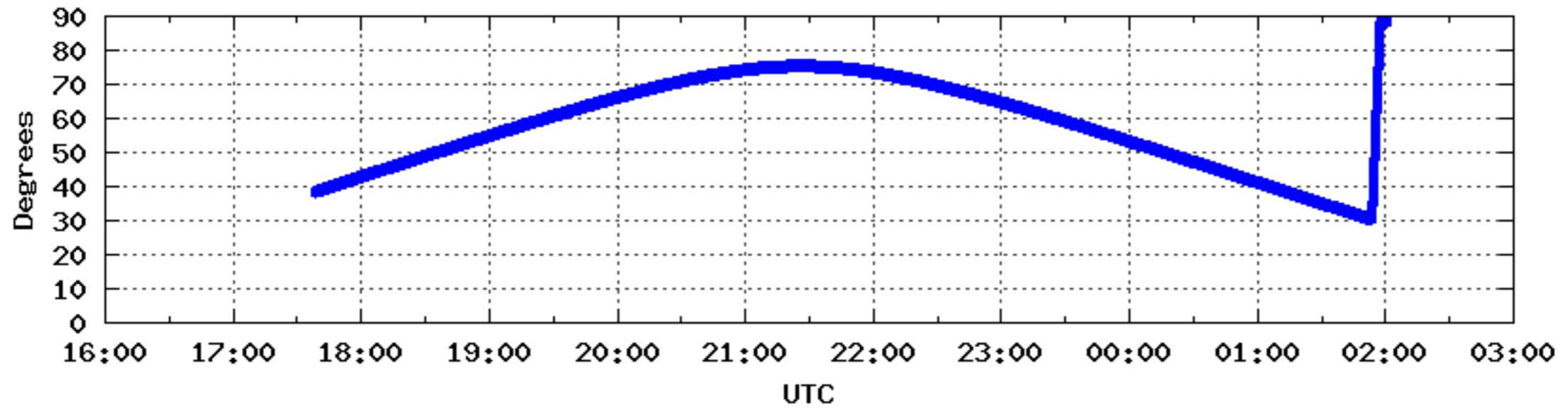


Elevation Residual ■ Azimuth Residual ■

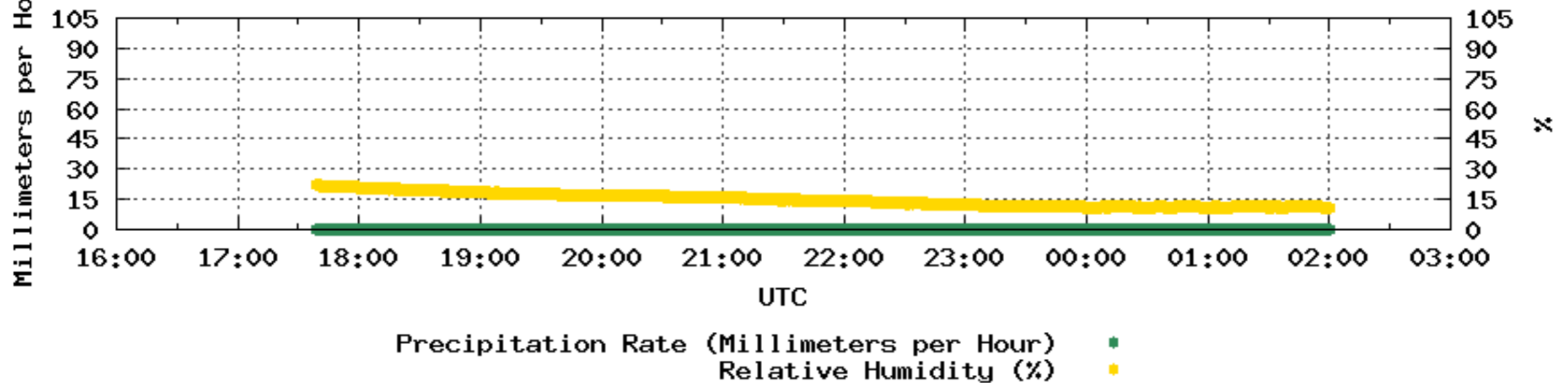
2005/177 DSS-14 System Noise Temperature



2005/177 DSS-14 Elevation Angle



2005/177 DSS-14 Precipitation Rate and Relative Humidity



02. Carrier Power to Noise Spectral Density Ratio (Pc/No) and Residual Frequency

Top:

Carrier Power to Noise Spectral Density Ratio (M-1315, M-1815, M-2315, M-2815)  
filtered by Carrier Tracking Loop Status (M-1302, M-1802, M-2302, M-2802)  
categorized by Downlink Band (M-1245, M-1745, M-2245, M-2745)  
and Polarization (M-1267, M-1767, M-2267, M-2767)

Bottom:

Residual Frequency (M-1305, M-1805, M-2305, M-2805)  
filtered by Carrier Tracking Loop Status (M-1302, M-1802, M-2302, M-2802)  
categorized by Predicts Mode (M-1248, M-1748, M-2248, M-2748)  
and by Downlink Band (M-1245, M-1745, M-2245, M-2745)  
and Polarization (M-1267, M-1767, M-2267, M-2767)

03. X-Band - Measured Carrier Frequency, Predicted Carrier Frequency,  
and Residual Frequency

Top:

Predicted Frequency including Doppler Shift (M-1320, M-1820, M-2320, M-2820)  
categorized by Predicts Mode (M-1248, M-1748, M-2248, M-2748)  
and by Downlink Band (M-1245, M-1745, M-2245, M-2745)  
and Polarization (M-1267, M-1767, M-2267, M-2767)

Measured Carrier Frequency (M-1304, M-1804, M-2304, M-2804)  
filtered by Carrier Tracking Loop Status (M-1302, M-1802, M-2302, M-2802)  
categorized by Predicts Mode (M-1248, M-1748, M-2248, M-2748)  
and by Downlink Band (M-1245, M-1745, M-2245, M-2745)  
and Polarization (M-1267, M-1767, M-2267, M-2767)

Bottom:

Residual Frequency (M-1305, M-1805, M-2305, M-2805)  
filtered by Carrier Tracking Loop Status (M-1302, M-1802, M-2302, M-2802)  
categorized by Predicts Mode (M-1248, M-1748, M-2248, M-2748)  
and by Downlink Band (M-1245, M-1745, M-2245, M-2745)  
and Polarization (M-1267, M-1767, M-2267, M-2767)

04. S-Band - Measured Carrier Frequency, Predicted Carrier Frequency,  
and Residual Frequency

Top:

Predicted Frequency including Doppler Shift (M-1320, M-1820, M-2320, M-2820)  
categorized by Predicts Mode (M-1248, M-1748, M-2248, M-2748)  
and by Downlink Band (M-1245, M-1745, M-2245, M-2745)  
and Polarization (M-1267, M-1767, M-2267, M-2767)

Measured Carrier Frequency (M-1304, M-1804, M-2304, M-2804)  
filtered by Carrier Tracking Loop Status (M-1302, M-1802, M-2302, M-2802)  
categorized by Predicts Mode (M-1248, M-1748, M-2248, M-2748)  
and by Downlink Band (M-1245, M-1745, M-2245, M-2745)  
and Polarization (M-1267, M-1767, M-2267, M-2767)

Bottom:

Residual Frequency (M-1305, M-1805, M-2305, M-2805)  
filtered by Carrier Tracking Loop Status (M-1302, M-1802, M-2302, M-2802)  
categorized by Predicts Mode (M-1248, M-1748, M-2248, M-2748)  
and by Downlink Band (M-1245, M-1745, M-2245, M-2745)

and Polarization (M-1267, M-1767, M-2267, M-2767)

05. Carrier Power to Noise Spectral Density Ratio ( $P_c/N_o$ ) and Carrier Power

Top:

Carrier Power to Noise Spectral Density Ratio (M-1315, M-1815, M-2315, M-2815)  
filtered by Carrier Tracking Loop Status (M-1302, M-1802, M-2302, M-2802)  
categorized by Downlink Band (M-1245, M-1745, M-2245, M-2745)  
and Polarization (M-1267, M-1767, M-2267, M-2767)

Bottom:

Carrier Power (M-1310, M-1810, M-2310, M-2810)  
filtered by Carrier Tracking Loop Status (M-1302, M-1802, M-2302, M-2802)  
categorized by Downlink Band (M-1245, M-1745, M-2245, M-2745)  
and Polarization (M-1267, M-1767, M-2267, M-2767)

06. Carrier Power to Noise Spectral Density Ratio ( $P_c/N_o$ ) and System Noise Temperature

Carrier Power to Noise Spectral Density Ratio (M-1315, M-1815, M-2315, M-2815)  
filtered by Carrier Tracking Loop Status (M-1302, M-1802, M-2302, M-2802)  
categorized by Downlink Band (M-1245, M-1745, M-2245, M-2745)  
and Polarization (M-1267, M-1767, M-2267, M-2767)  
System Noise Temperature (M-1318, M-1818, M-2318, M-2818)  
categorized by Downlink Band (M-1245, M-1745, M-2245, M-2745)  
and Polarization (M-1267, M-1767, M-2267, M-2767)

07. Carrier Loop Tracking Bandwidth

Carrier Loop Tracking Bandwidth (M-1299, M-1799, M-2299, M-2799)  
categorized by Downlink Band (M-1245, M-1745, M-2245, M-2745)  
and Polarization (M-1267, M-1767, M-2267, M-2767)

08. Subreflector Tracking Status

Subreflector Tracking Status (M-0317)

09. Azimuth & Elevation

Elevation Angle (M-0304)  
Azimuth Angle (M-0305)

10. Weather: Air Temperature, Dew Point Temperature, Relative Humidity, Precipitation Rate, and Barometric Pressure

Top:

Air Temperature (M-0394)  
Dew Point (M-0397)  
Relative Humidity (M-0409)

Bottom:

Barometric Pressure (M-0400)  
Precipitation Rate (M-0406)



11. Wind Speed and Direction

Top:

Wind Speed (M-0388)

Bottom:

Wind Direction (M-0391)

12. Conscan Drive Status

Conscan Drive Status (M-0308)

13. Azimuth & Elevation Residuals

Elevation Residuals (M-0307)

Azimuth Residuals (M-0306)

14. System Noise Temperature, Elevation, Precipitation Rate, and  
Relative Humidity

Top:

System Noise Temperature (M-1318, M-1818, M-2318, M-2818)

categorized by Downlink Band (M-1245, M-1745, M-2245, M-2745)

and Polarization (M-1267, M-1767, M-2267, M-2767)

Middle:

Elevation Angle (M-0304)

Bottom:

Precipitation Rate (M-0406)

Relative Humidity (M-0409)