

## Cassini UVIS Auroral Book Volume 2 EUV 2004-2005

Cassini UVIS Auroral Book Introduction

Wayne Pryor, Cassini UVIS Co-Investigator

Central Arizona College & Space Environment Technologies

wayne.pryor@centralaz.edu

The UVIS team has compiled six final "auroral books"- sets of Cassini Ultraviolet Imaging Spectrograph (UVIS) spectrally summed images of Saturn obtained during the orbital phase of the Cassini mission. Three books contain UVIS Extreme Ultraviolet (EUV) channel (87-118 nm) images, and three contain UVIS Far-Ultraviolet (FUV) channel (140-163 nm) images. Data were selected from the Cassini DAPS archive that were targeted to Saturn. ***This book, Volume 2, contains EUV images acquired in 2004-2005.***

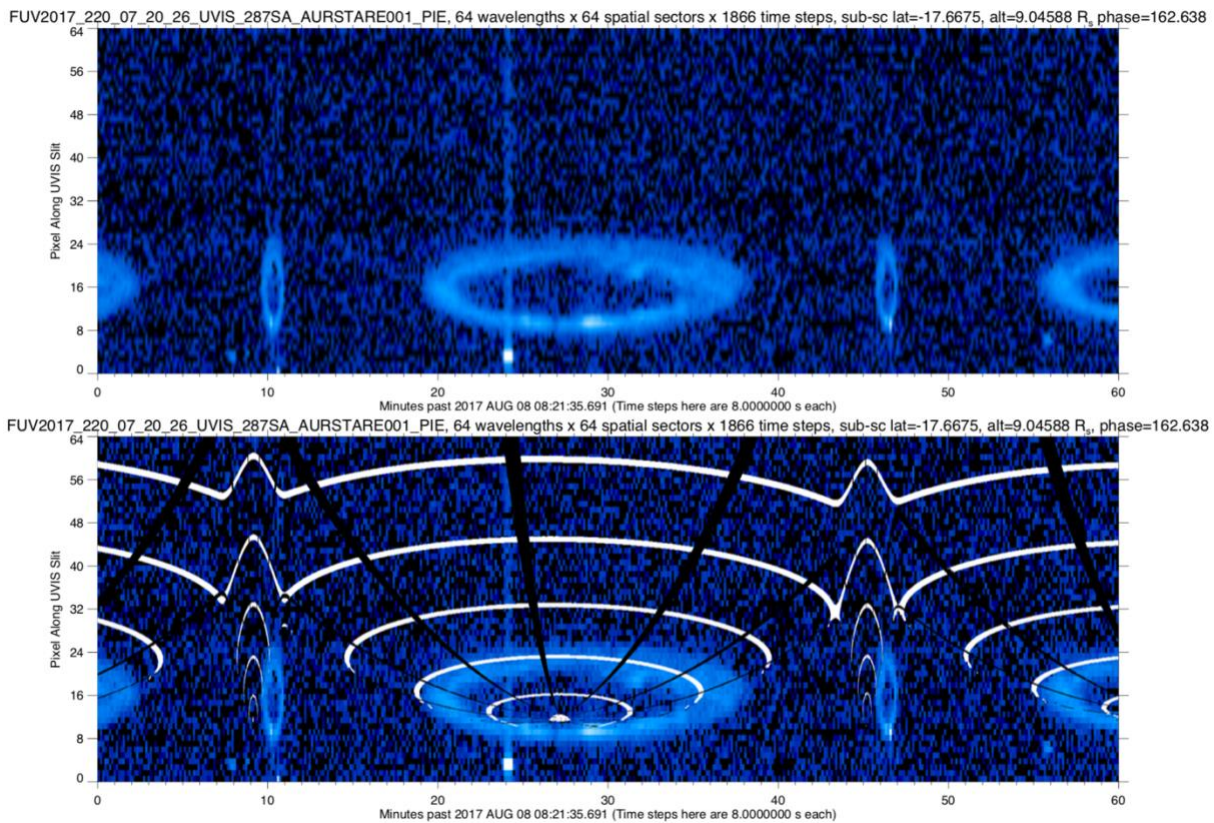
The uncalibrated images in these books are not meant to be used directly for analysis, but rather as a guide to which files may be interesting to obtain from the PDS system, study spectrally and spatially, and properly calibrate using the Cassini UVIS pipeline software. Auroral calibration is discussed in the Cassini UVIS User's Guide Chapter by Gustin (2017). Many of the most interesting files were obtained late in the mission- 2016 and 2017- when the spacecraft left the ring plane and closely approached the planet at high sub-spacecraft latitudes.

The Cassini UVIS EUV and FUV 2-dimensional array detectors each contained 64x1024 pixels, with 64 rows of pixels along the slit, and 1024 columns of pixels along the dispersion direction. About 60 of the 64 1-mrad spatial rows were illuminated along the slit in each channel. Spectrally summed data is displayed in the books with time on the x-axis and long-slit spatial "pixels" along the y-axis. In some cases the data were spatially binned (data-compressed) on the spacecraft, and these images will show fewer spatial pixels. To increase the contrast between the auroral zones and the dayside Lyman-alpha 121.6 nm signal, the FUV book summed spectral range is 140-163 nm out of a full FUV channel range of 111-191 nm. To improve the signal-to-noise ratio on the EUV channel, the auroral book sums 87-118 nm out of a full EUV channel range of 56-118 nm. Both books primarily show emissions from excited molecular hydrogen. UVIS observations were made with a choice of slit width: 0.75, 1.5, or 8 mrad for the FUV channel; and 1, 2 or 8 mrad for the EUV channel. Typically the EUV images were obtained through a broader slit than the FUV images (2 mrad vs. 1.5 mrad wide for the medium slits), making the FUV images usually sharper looking than the EUV. The EUV images often have higher signal-to-noise ratios useful for studying faint features like satellite footprints. The EUV and FUV medium slits only partially overlap on the sky; in some cases different features are seen in the two channels. Vertical stripes seen in the images in the book are due to along-slit scattered light from localized bright auroras, moons of Saturn, or unusually bright UV-emitting stars .

To help make some sense out of this spectrally summed data, geometric overlays (latitude-longitude grids) were created using the best available set of pointing kernels, including C-kernels corrected by the Cassini ISS team. Each page of the book contains an image of the data without a geometric overlay, and below it an image with a geometric overlay. The overlays were made

assuming the auroras occur 1100 km above the Saturn 100 mbar bar level used as the planetary radius by JPL's NAIF system. The altitude assumed is based on Hubble Space Telescope (HST) auroral observations made by Gerard et al., 2009 that found auroral emissions peak 900-1300 km above the 1 bar level. The equatorial 1 bar level on Saturn is at 60,268 km, compared to 60,330 km at the 100 mbar level, so the difference in these two altitudes is only 62 km (Helled et al., 2009) and not a significant correction given the range in observed auroral altitudes.

Latitude lines are drawn in white every 10 degrees, longitude lines in black every 30 degrees. The terminator is also drawn in white. The limb is not explicitly drawn. The overlays are obviously a better match to the planetary location on some days than on others, and should not be used to immediately infer things about the auroral distribution in latitude.



A sample page from the FUV book is shown above and illustrates a number of these ideas. Partial auroral ovals were captured at the left and right edges of the image by slow spacecraft slews at right angles to the UVIS long slit. Two tiny ovals seen were obtained during rapid spacecraft "flyback slews". These flyback slews, in the opposite direction from the slow slews, were made so that sequences of slow slews across the planet were made in the same direction, leading to auroral "movies" where different locations were evenly sampled in time. The center shows a full auroral oval obtained slowly, over about 20 minutes. The bright vertical stripe cutting across the full oval is along-slit scattered light from an object not on Saturn, seen at the bottom- probably one of Saturn's moons. The geometric overlay at the bottom shows that auroral emissions from excited molecular hydrogen in the full oval were seen from ~65-85S latitude on this occasion.

The software used to make these books has also been used to produce similar products for special purposes, such as satellite footprint searches, or a "red" book that emphasizes the long-wavelength part of the FUV channel that shows reflected sunlight from Saturn modified by absorbing gases and hazes. Contact the author if you are interested in collaborations involving other products.

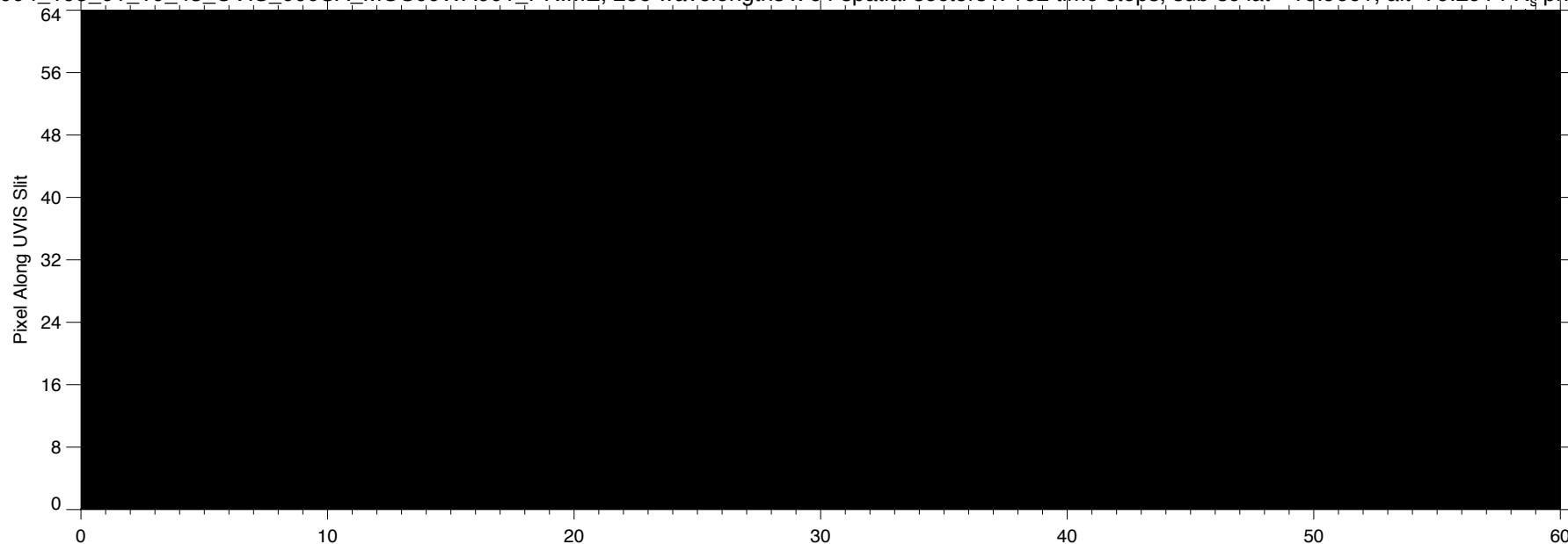
References:

Gérard, J.-C., B. Bonfond, J. Gustin, D. Grodent, J. T. Clarke, D. Bisikalo, and V. Shematovich (2009), Altitude of Saturn's aurora and its implications for the characteristic energy of precipitated electrons, *Geophys. Res. Lett.*, 36, L02202, doi:[10.1029/2008GL036554](https://doi.org/10.1029/2008GL036554).

Gustin, J., Saturn's Aurora, in the *Cassini UVIS User's Guide*, (2017), available at the PDS.  
[https://pds-rings.seti.org/cassini/uvis/UVIS\\_Users\\_Guide\\_v2\\_5-3-17.pdf](https://pds-rings.seti.org/cassini/uvis/UVIS_Users_Guide_v2_5-3-17.pdf)

Helled, R., G. Schubert, and D. Anderson, (2009), Jupiter and Saturn Rotation Periods, arXiv:0907.3418v1.

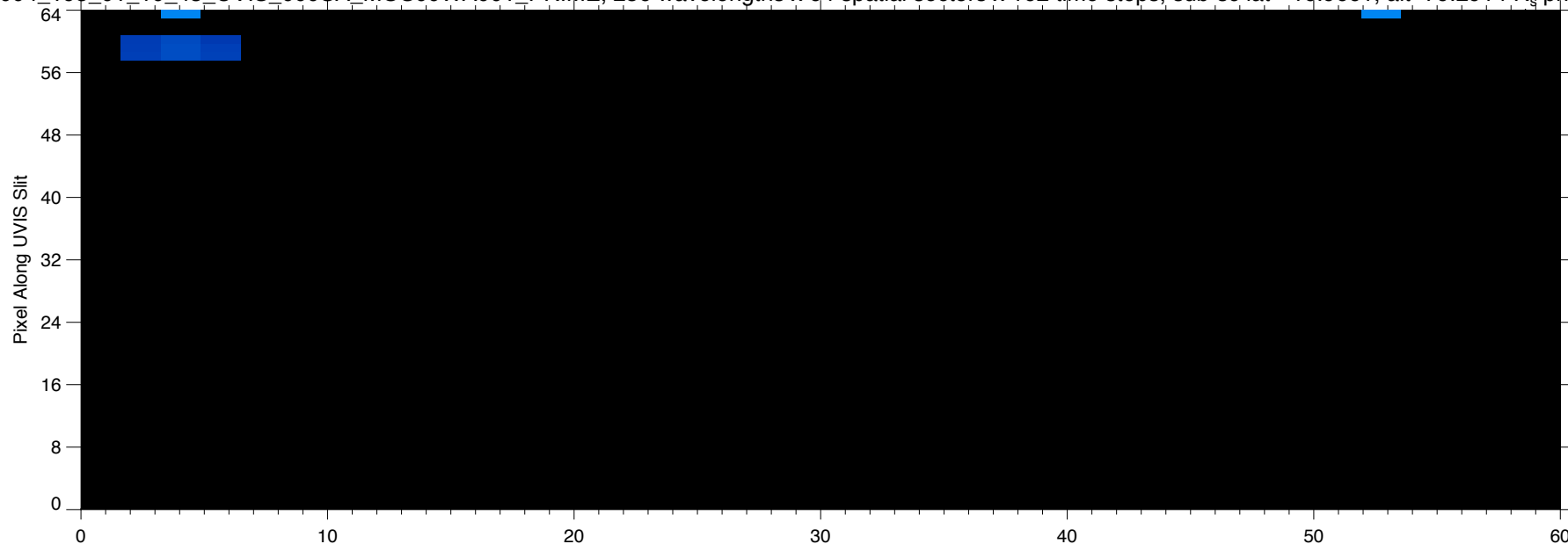
EUV2004\_195\_01\_10\_43\_UVIS\_000SA\_MOS00WA001\_PRIME, 256 wavelengths x 64 spatial sectors x 162 time steps, sub-sc lat=-16.9661, alt=79.2914 R<sub>s</sub>, phase=94.9265



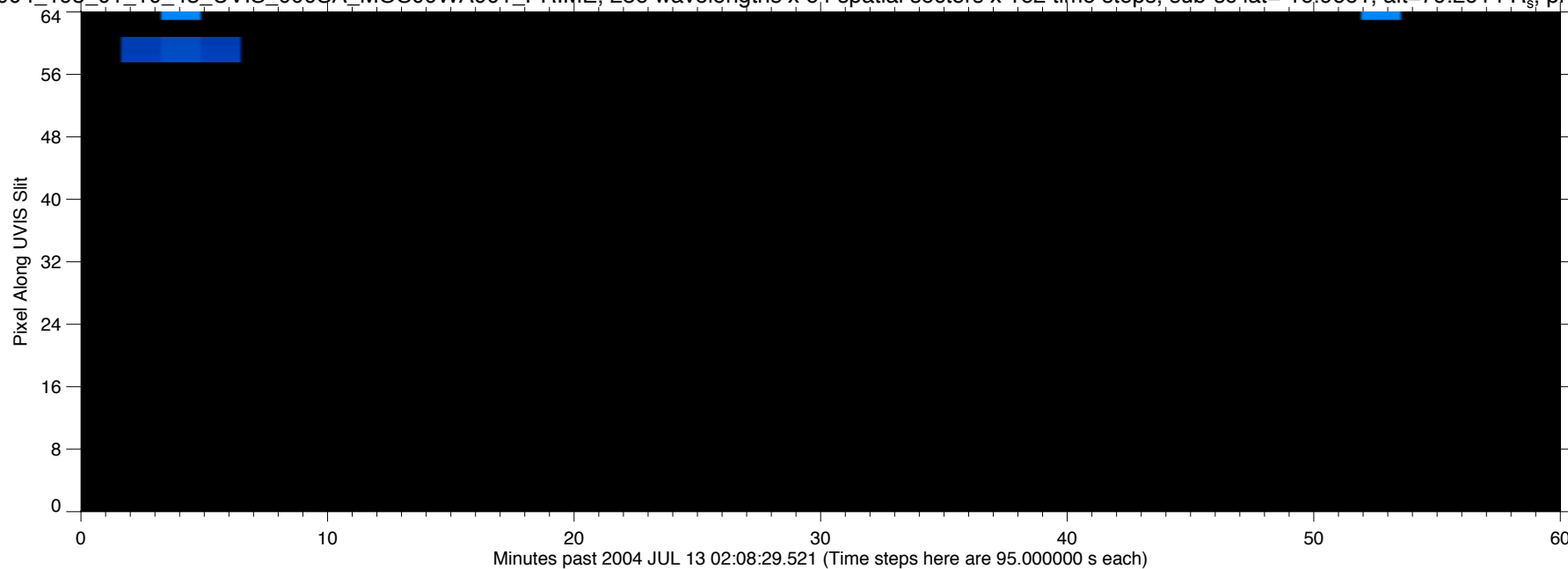
EUV2004\_195\_01\_10\_43\_UVIS\_000SA\_MOS00WA001\_PRIME, 256 wavelengths x 64 spatial sectors x 162 time steps, sub-sc lat=-16.9661, alt=79.2914 R<sub>s</sub>, phase=94.9265



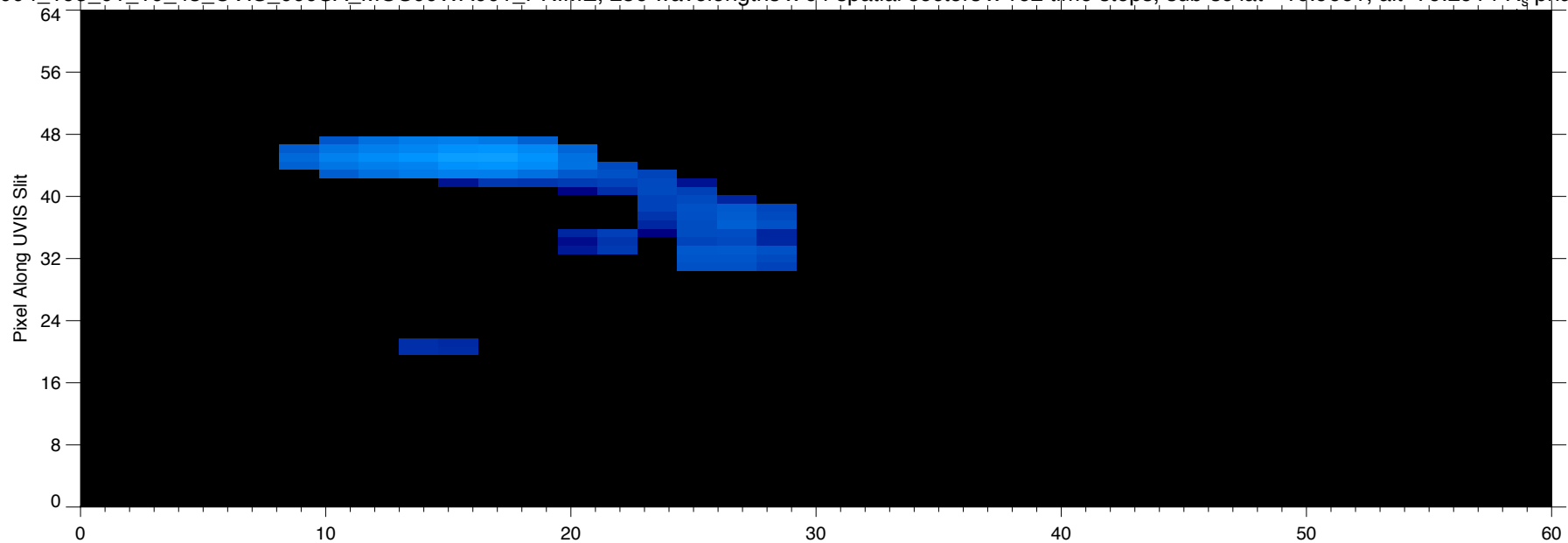
EUV2004\_195\_01\_10\_43\_UVIS\_000SA\_MOS00WA001\_PRIME, 256 wavelengths x 64 spatial sectors x 162 time steps, sub-sc lat=-16.9661, alt=79.2914 R<sub>s</sub>, phase=94.9265




EUV2004\_195\_01\_10\_43\_UVIS\_000SA\_MOS00WA001\_PRIME, 256 wavelengths x 64 spatial sectors x 162 time steps, sub-sc lat=-16.9661, alt=79.2914 R<sub>s</sub>, phase=94.9265



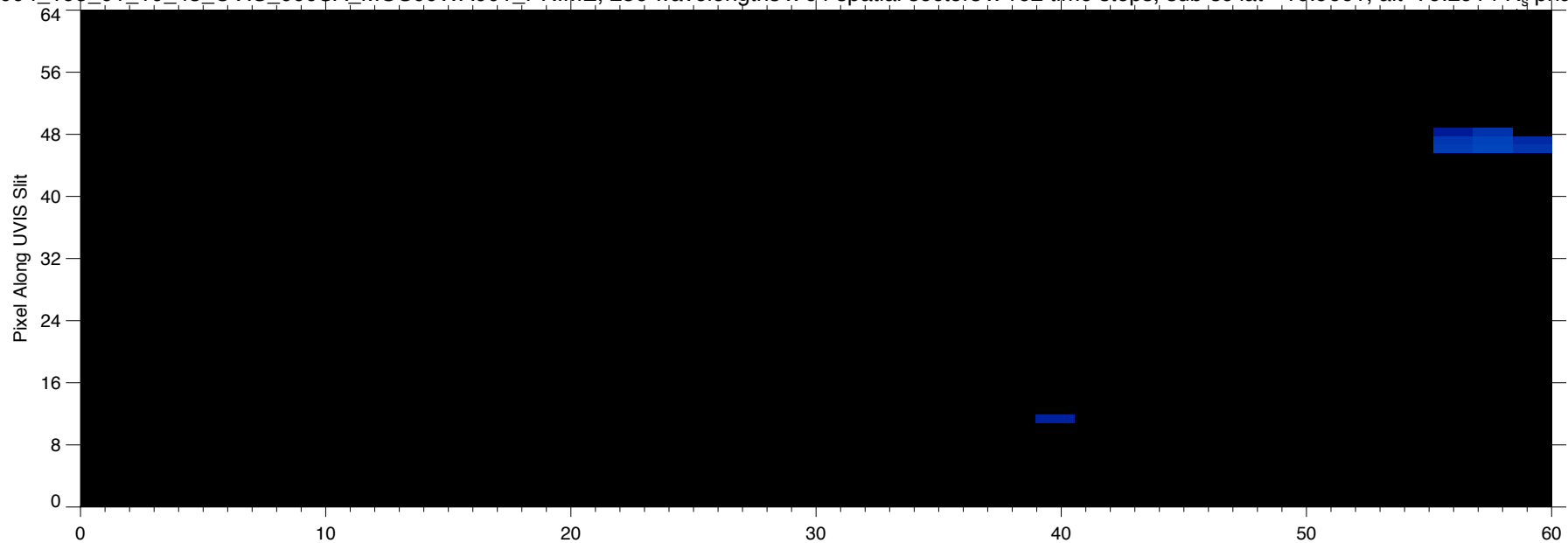
EUV2004\_195\_01\_10\_43\_UVIS\_000SA\_MOS00WA001\_PRIME, 256 wavelengths x 64 spatial sectors x 162 time steps, sub-sc lat=-16.9661, alt=79.2914 R<sub>s</sub>, phase=94.9265



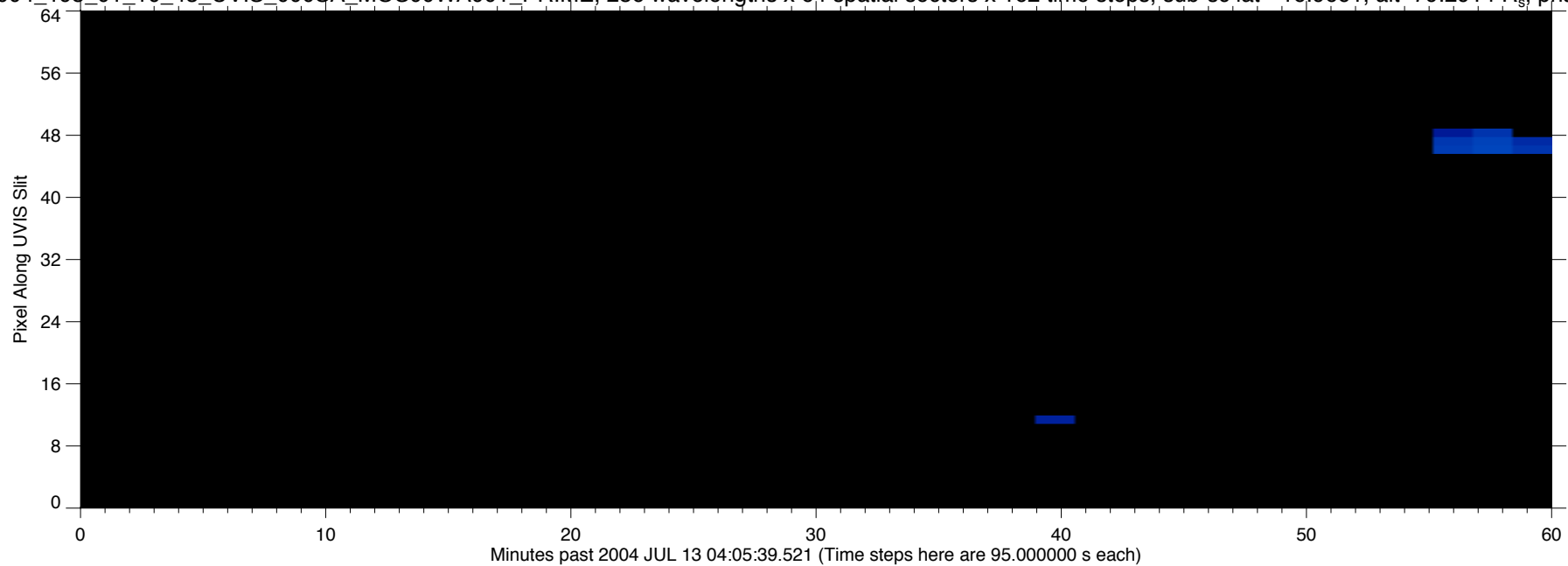
EUV2004\_195\_01\_10\_43\_UVIS\_000SA\_MOS00WA001\_PRIME, 256 wavelengths x 64 spatial sectors x 162 time steps, sub-sc lat=-16.9661, alt=79.2914 R<sub>s</sub>, phase=94.9265



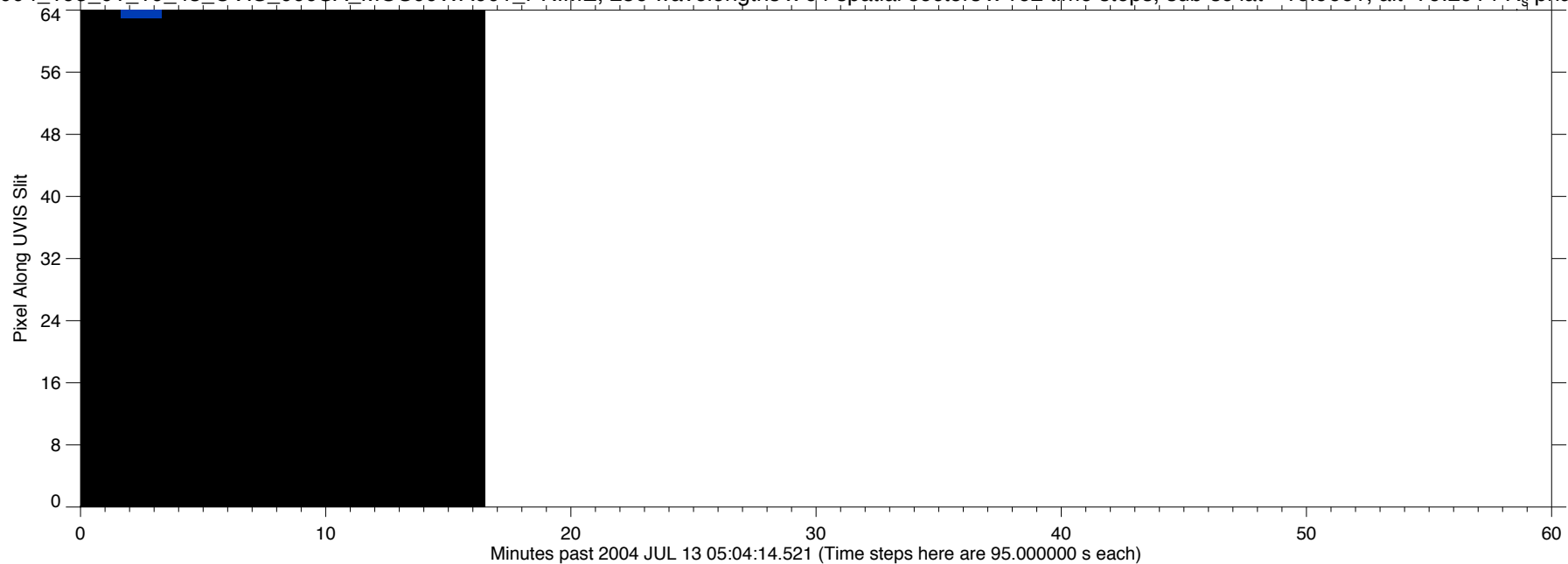
EUV2004\_195\_01\_10\_43\_UVIS\_000SA\_MOS00WA001\_PRIME, 256 wavelengths x 64 spatial sectors x 162 time steps, sub-sc lat=-16.9661, alt=79.2914 R<sub>s</sub>, phase=94.9265



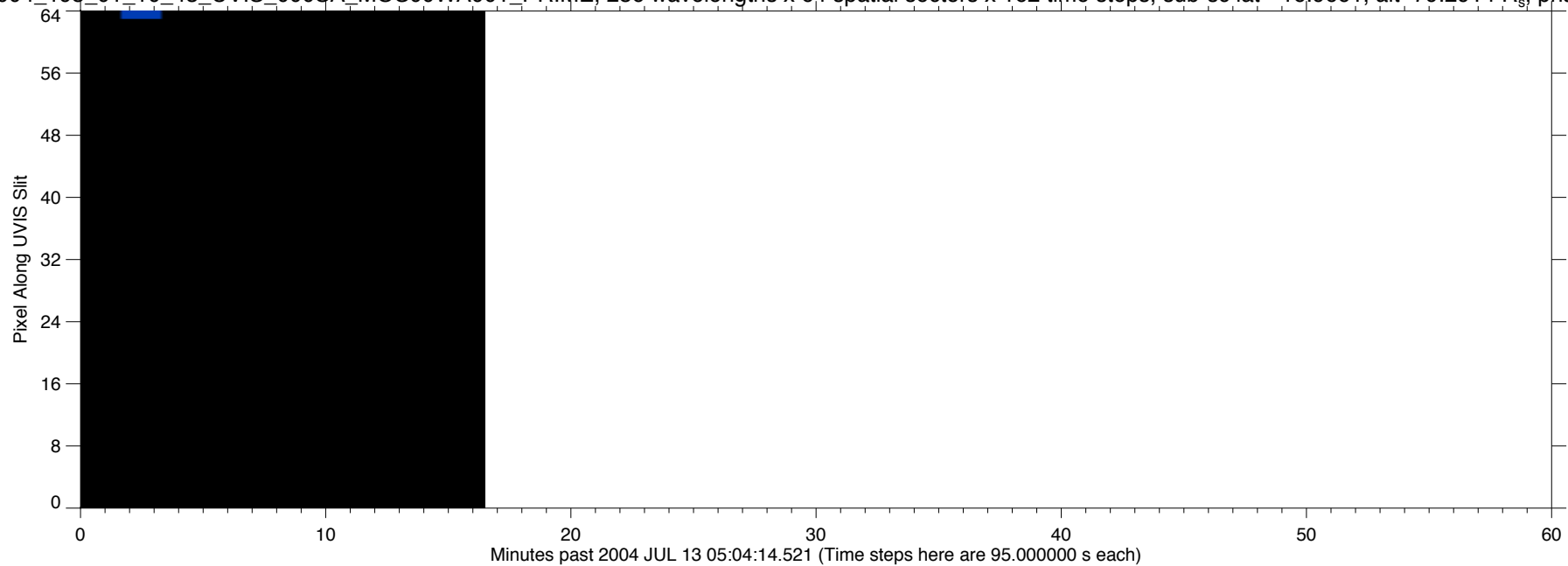
EUV2004\_195\_01\_10\_43\_UVIS\_000SA\_MOS00WA001\_PRIME, 256 wavelengths x 64 spatial sectors x 162 time steps, sub-sc lat=-16.9661, alt=79.2914 R<sub>s</sub>, phase=94.9265



EUV2004\_195\_01\_10\_43\_UVIS\_000SA\_MOS00WA001\_PRIME, 256 wavelengths x 64 spatial sectors x 162 time steps, sub-sc lat=-16.9661, alt=79.2914 R<sub>s</sub>, phase=94.9265

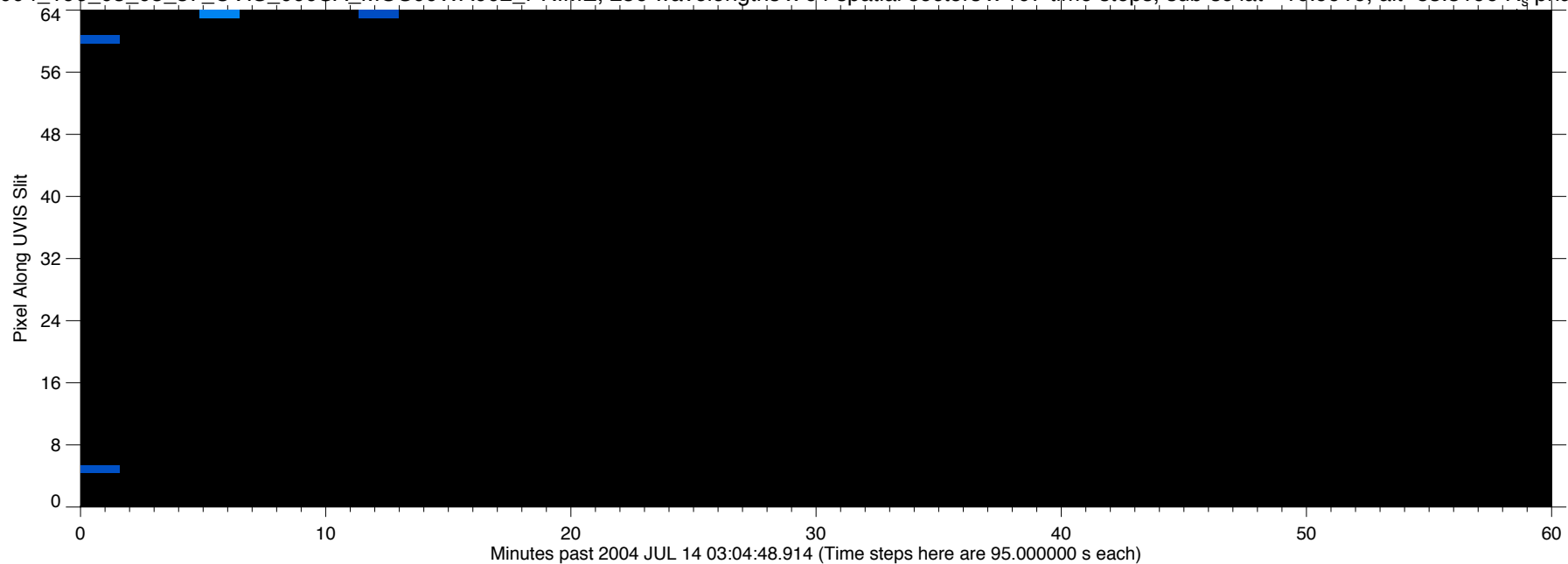


EUV2004\_195\_01\_10\_43\_UVIS\_000SA\_MOS00WA001\_PRIME, 256 wavelengths x 64 spatial sectors x 162 time steps, sub-sc lat=-16.9661, alt=79.2914 R<sub>s</sub>, phase=94.9265

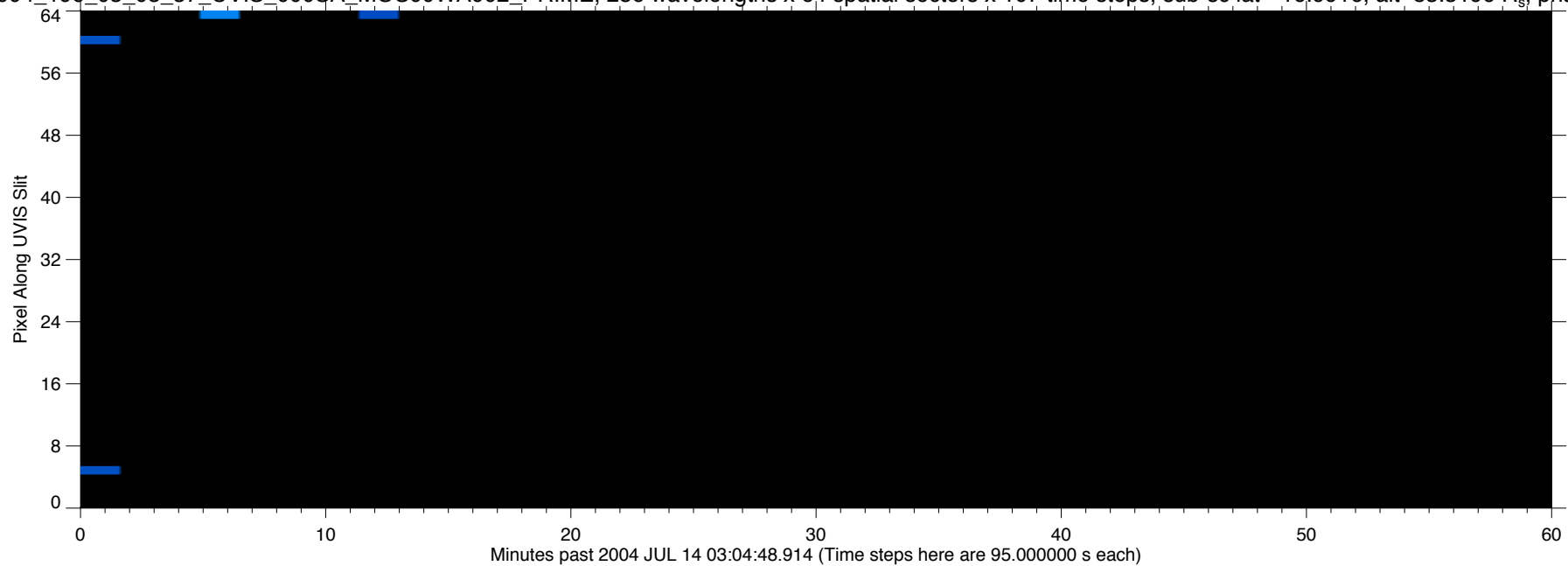




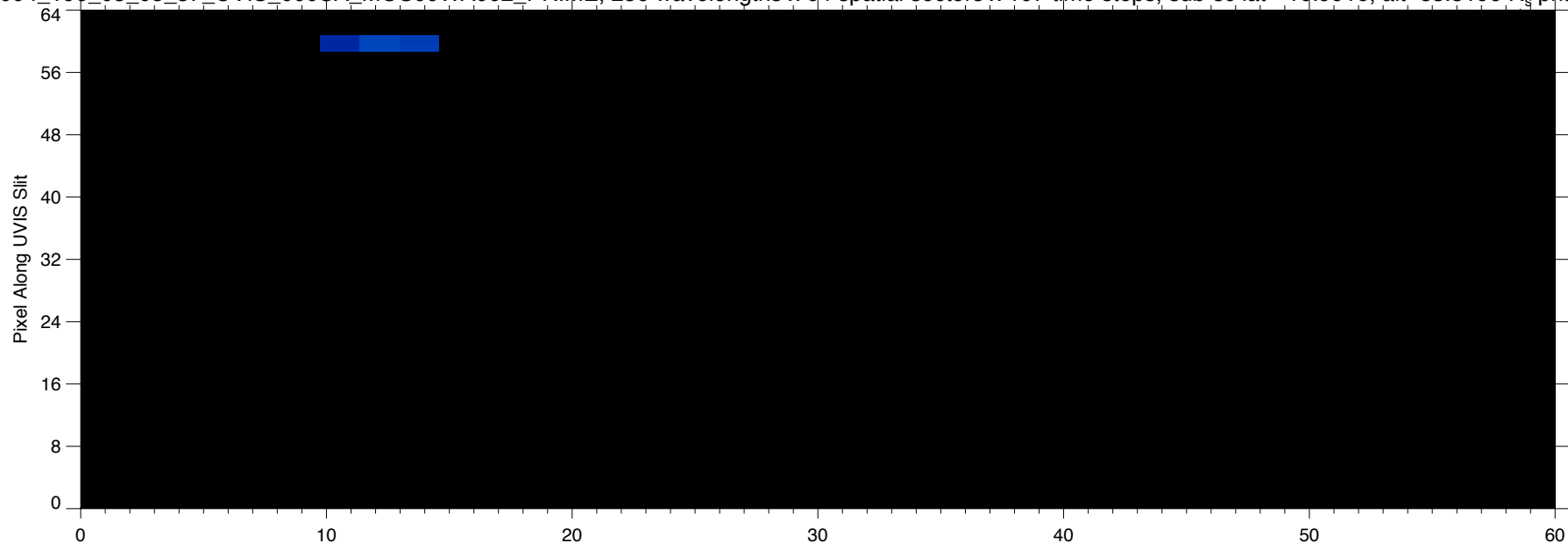
EUV2004\_196\_03\_05\_37\_UVIS\_000SA\_MOS00WA002\_PRIME, 256 wavelengths x 64 spatial sectors x 107 time steps, sub-sc lat=-16.9916, alt=83.3196 R<sub>s</sub>, phase=94.4812



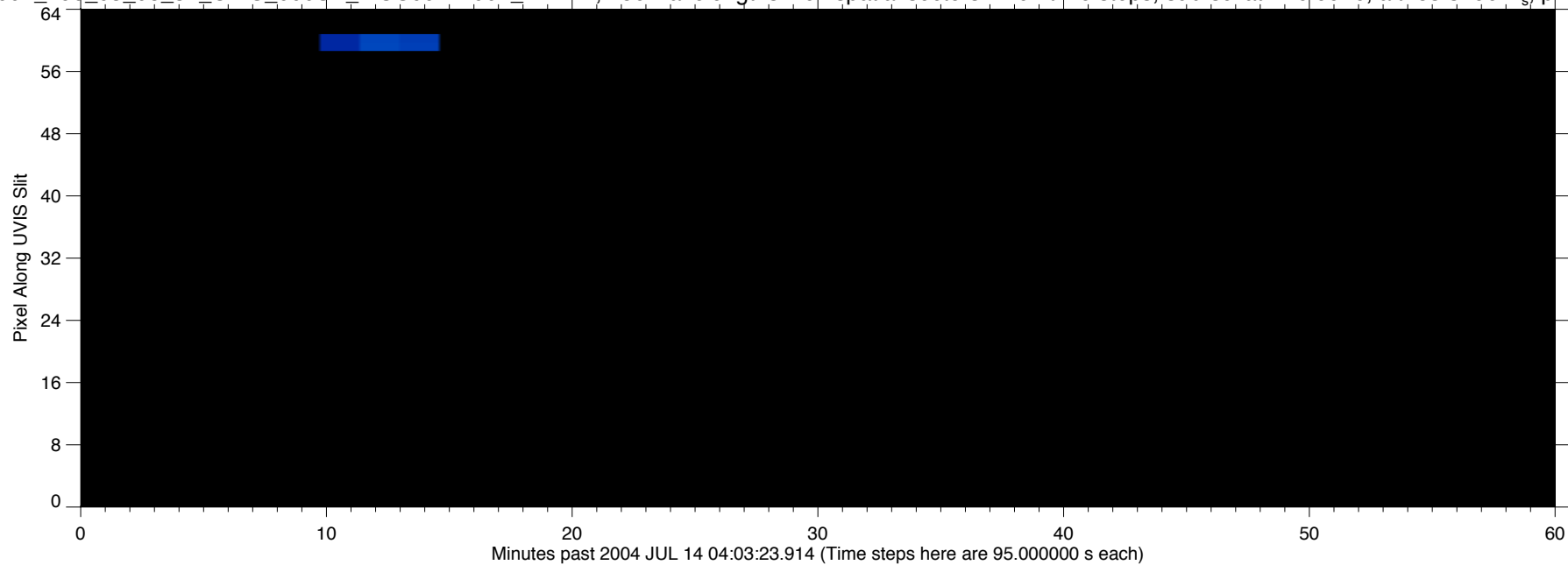
EUV2004\_196\_03\_05\_37\_UVIS\_000SA\_MOS00WA002\_PRIME, 256 wavelengths x 64 spatial sectors x 107 time steps, sub-sc lat=-16.9916, alt=83.3196 R<sub>s</sub>, phase=94.4812



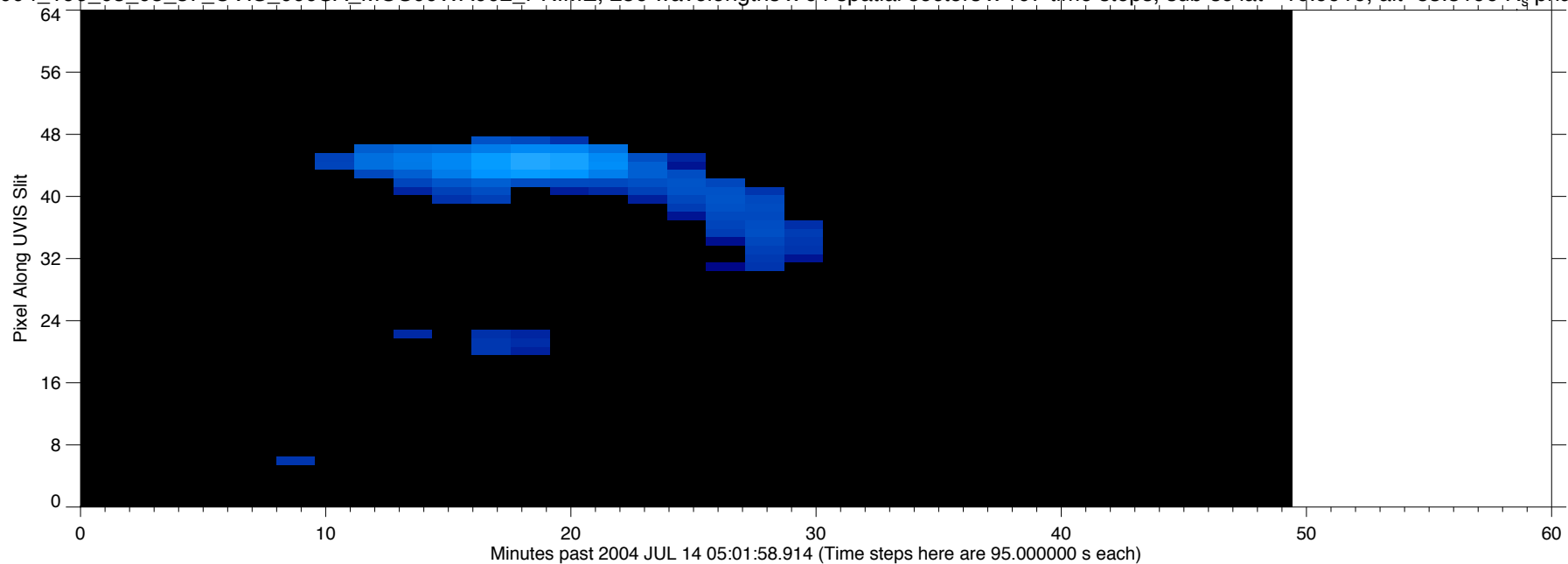
EUV2004\_196\_03\_05\_37\_UVIS\_000SA\_MOS00WA002\_PRIME, 256 wavelengths x 64 spatial sectors x 107 time steps, sub-sc lat=-16.9916, alt=83.3196 R<sub>s</sub>, phase=94.4812



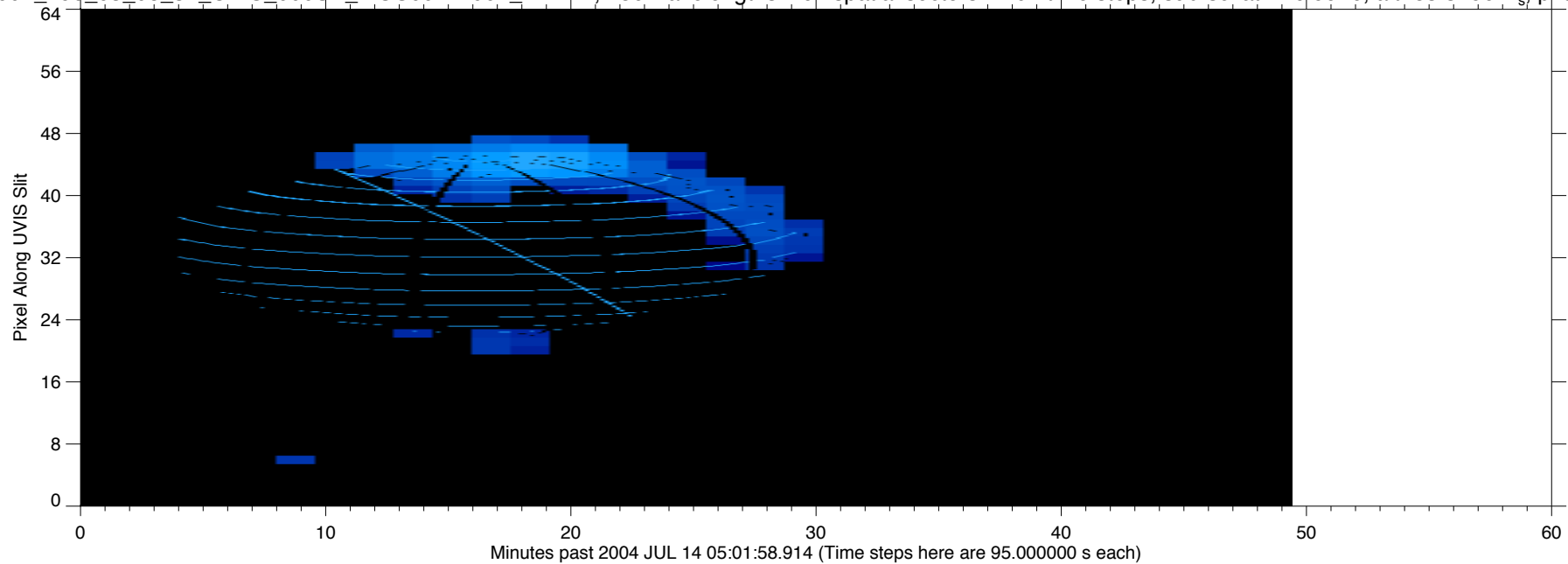
EUV2004\_196\_03\_05\_37\_UVIS\_000SA\_MOS00WA002\_PRIME, 256 wavelengths x 64 spatial sectors x 107 time steps, sub-sc lat=-16.9916, alt=83.3196 R<sub>s</sub>, phase=94.4812



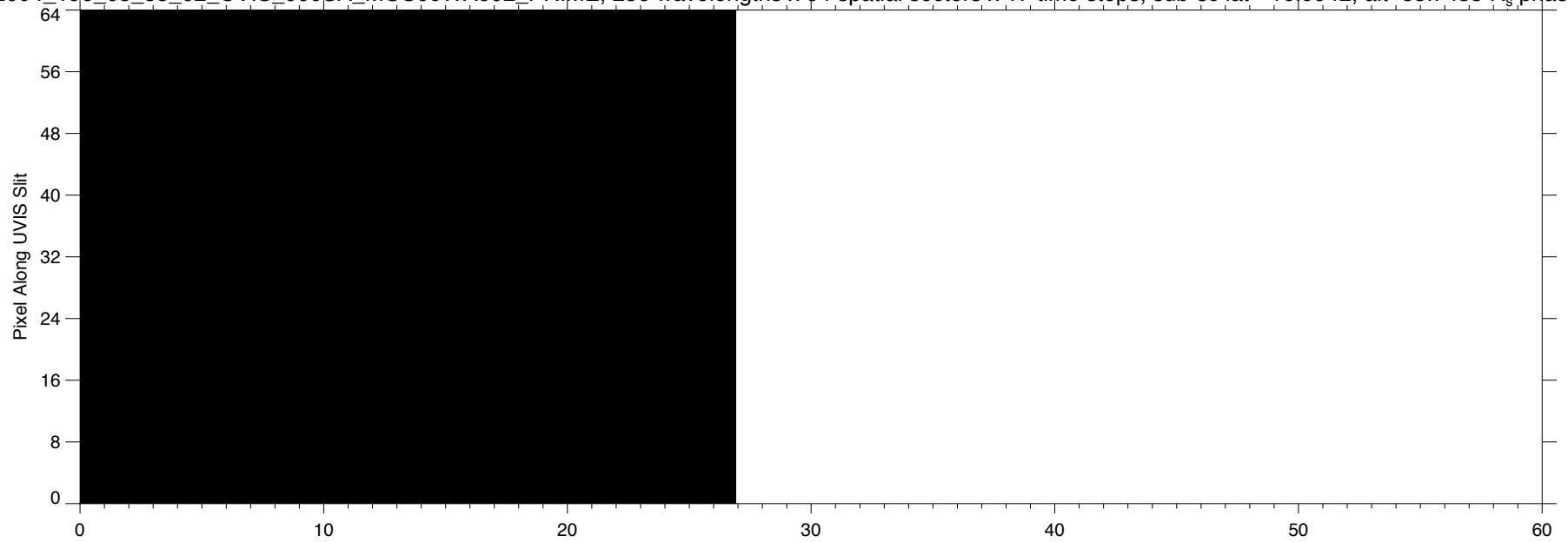
EUV2004\_196\_03\_05\_37\_UVIS\_000SA\_MOS00WA002\_PRIME, 256 wavelengths x 64 spatial sectors x 107 time steps, sub-sc lat=-16.9916, alt=83.3196 R<sub>s</sub>, phase=94.4812



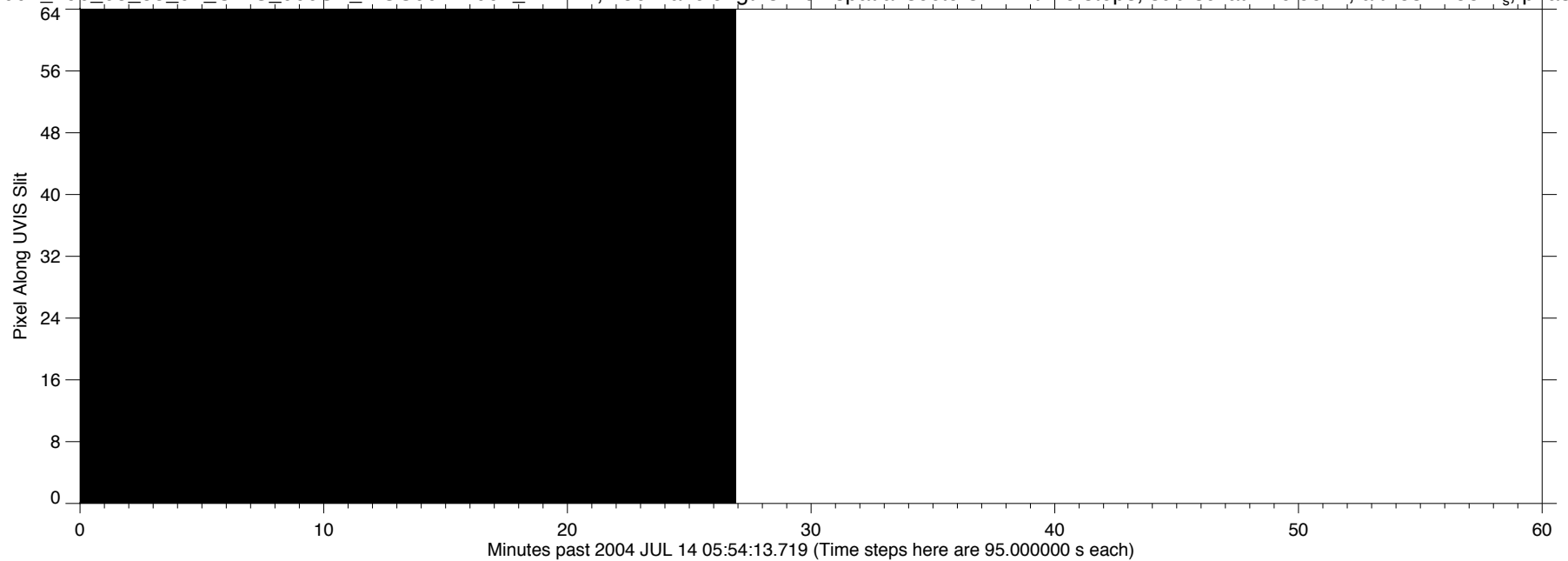
EUV2004\_196\_03\_05\_37\_UVIS\_000SA\_MOS00WA002\_PRIME, 256 wavelengths x 64 spatial sectors x 107 time steps, sub-sc lat=-16.9916, alt=83.3196 R<sub>s</sub>, phase=94.4812



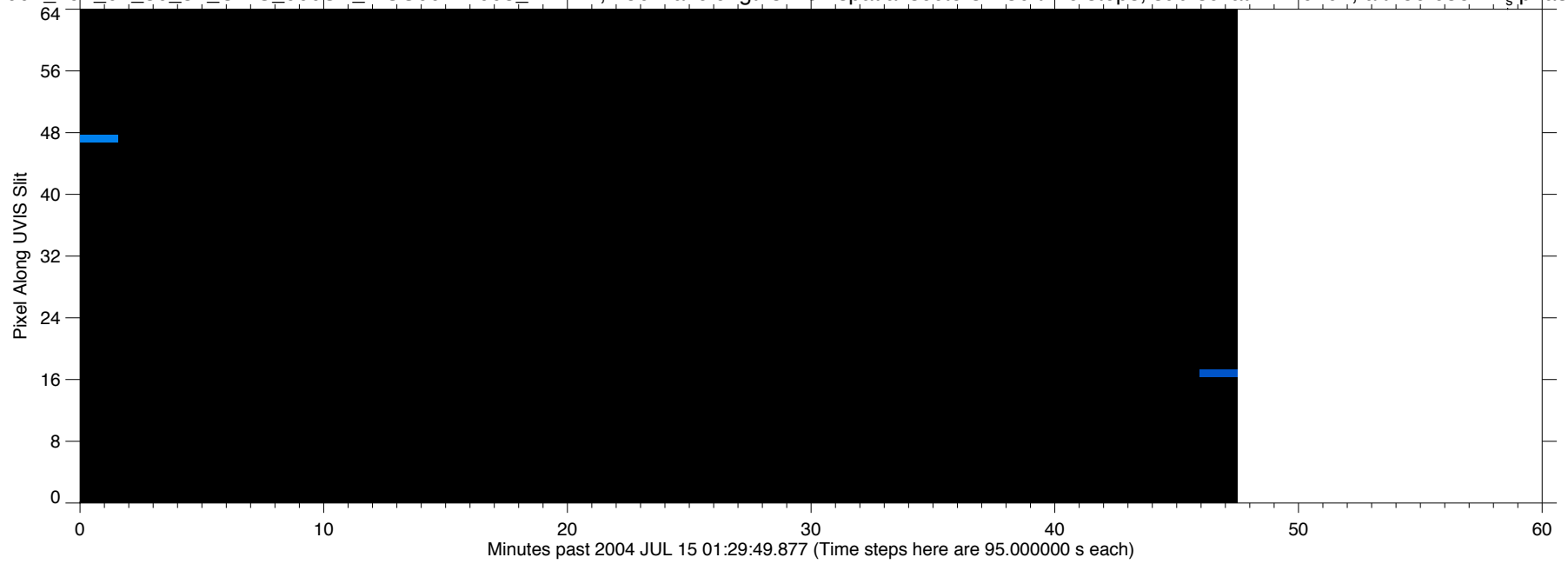
EUV2004\_196\_05\_55\_02\_UVIS\_000SA\_MOS00WA002\_PRIME, 256 wavelengths x 64 spatial sectors x 17 time steps, sub-sc lat=-16.9942, alt=83.7458 R<sub>s</sub>, phase=94.4355



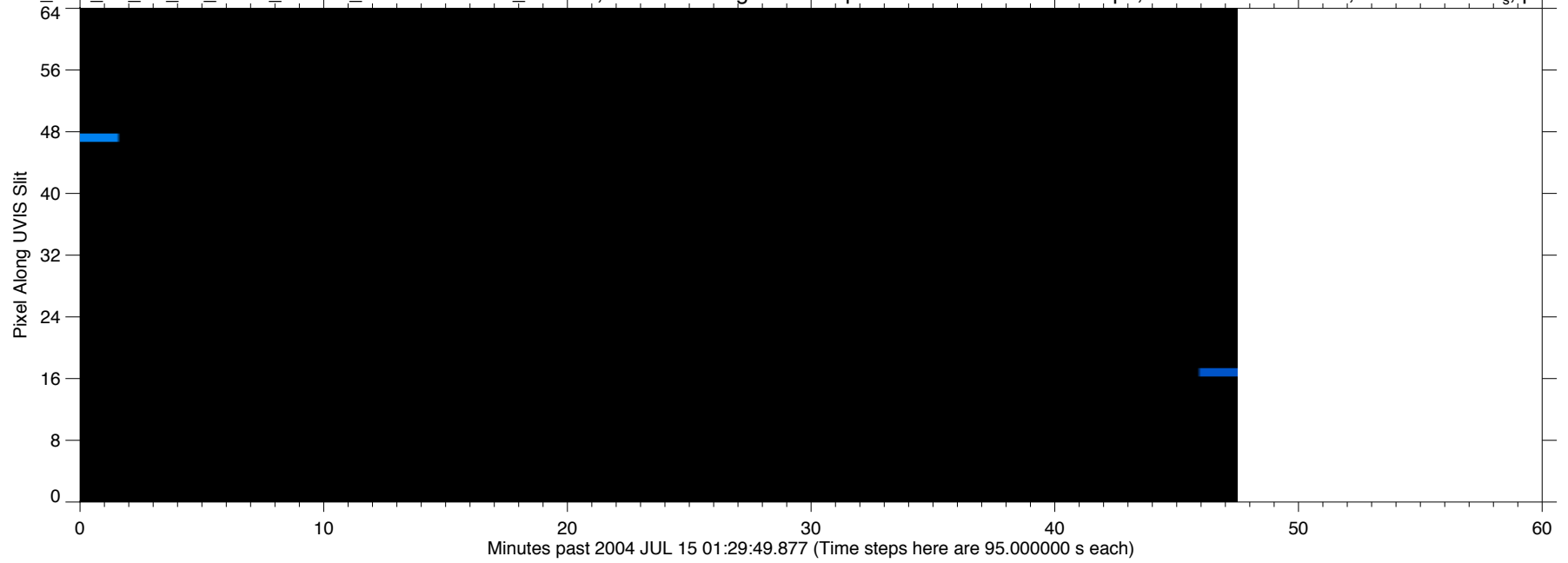
EUV2004\_196\_05\_55\_02\_UVIS\_000SA\_MOS00WA002\_PRIME, 256 wavelengths x 64 spatial sectors x 17 time steps, sub-sc lat=-16.9942, alt=83.7458 R<sub>s</sub>, phase=94.4355



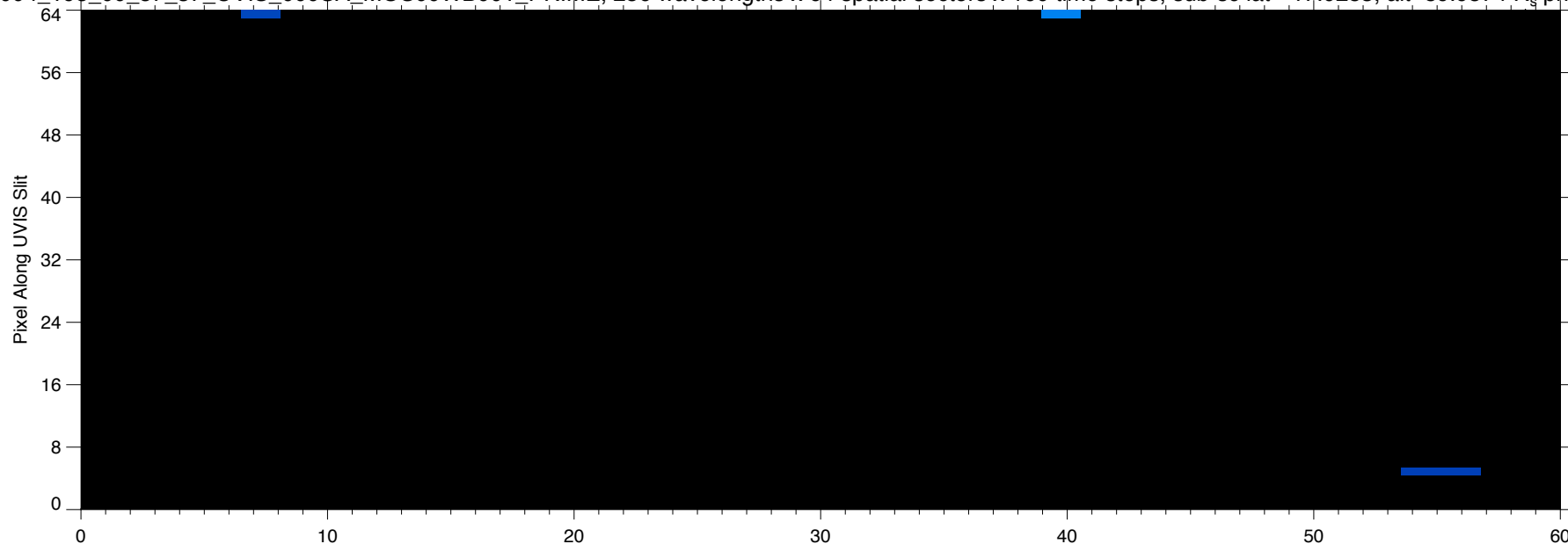
EUV2004\_197\_01\_30\_37\_UVIS\_000SA\_MOS00WA003\_PRIME, 256 wavelengths x 64 spatial sectors x 30 time steps, sub-sc lat=-17.0107, alt=86.6381 R<sub>s</sub>, phase=94.1309




EUV2004\_197\_01\_30\_37\_UVIS\_000SA\_MOS00WA003\_PRIME, 256 wavelengths x 64 spatial sectors x 30 time steps, sub-sc lat=-17.0107, alt=86.6381 R<sub>s</sub>, phase=94.1309



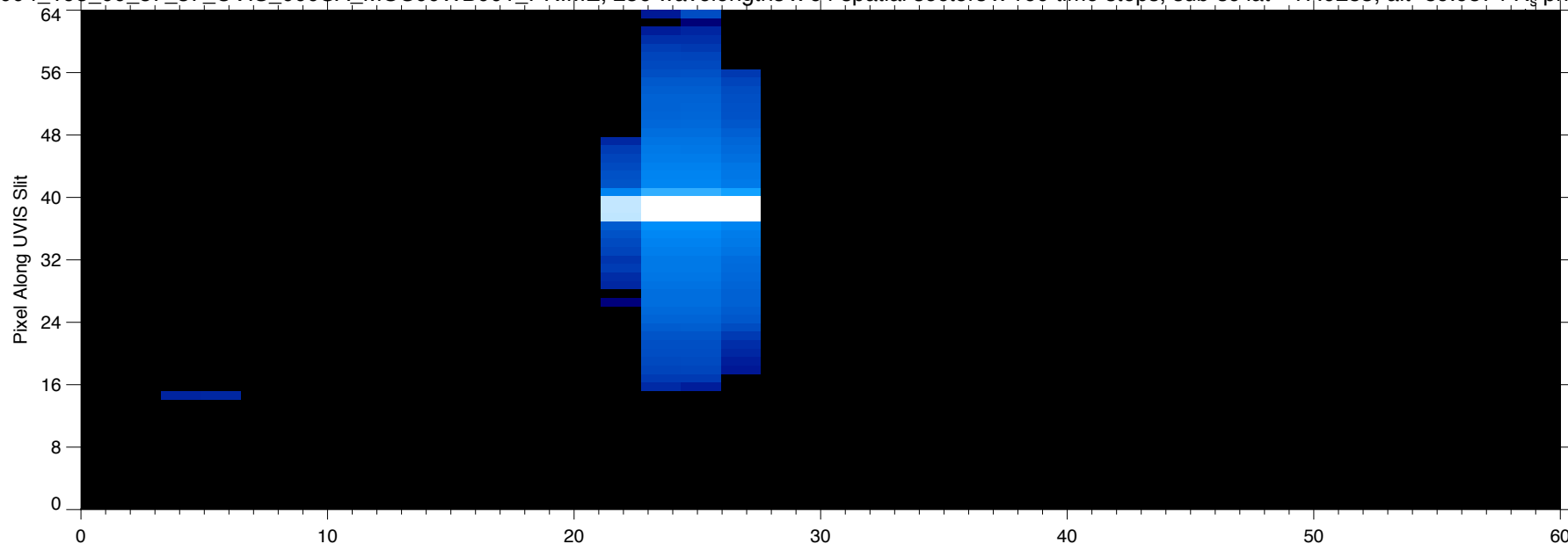
EUV2004\_198\_00\_57\_37\_UVIS\_000SA\_MOS00WB001\_PRIME, 256 wavelengths x 64 spatial sectors x 160 time steps, sub-sc lat=-17.0283, alt=89.9574 R<sub>s</sub>, phase=93.7933



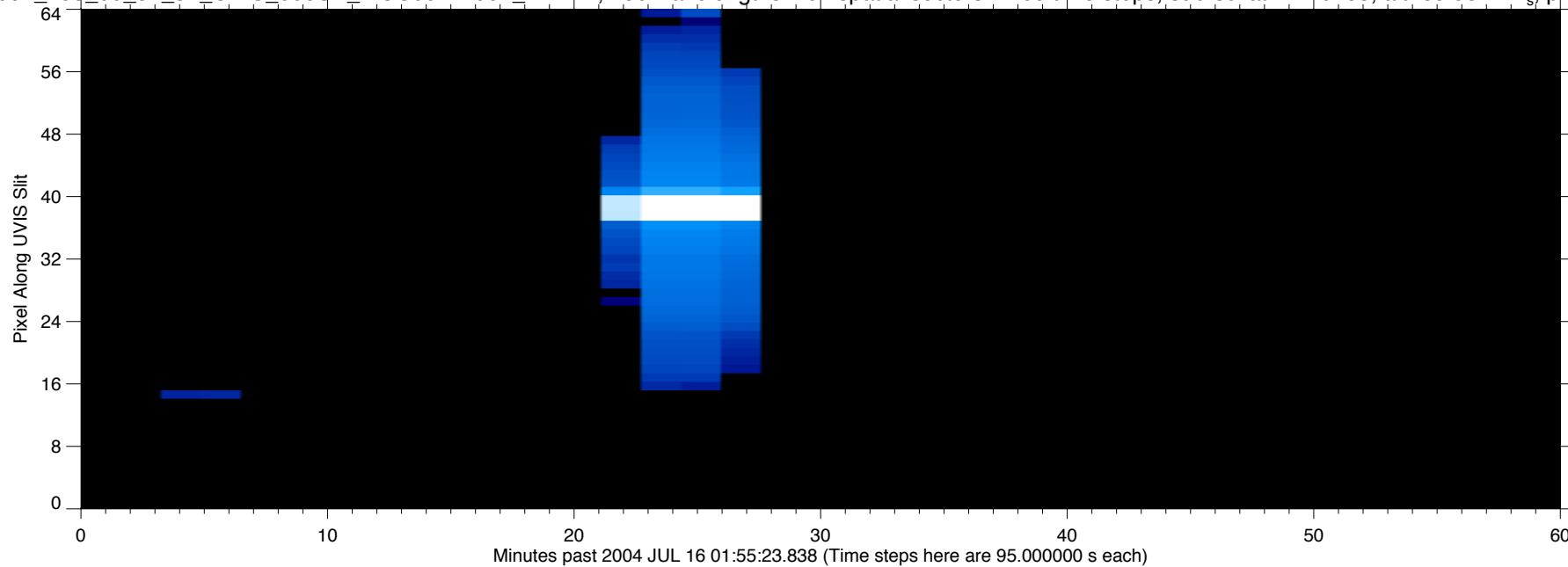
EUV2004\_198\_00\_57\_37\_UVIS\_000SA\_MOS00WB001\_PRIME, 256 wavelengths x 64 spatial sectors x 160 time steps, sub-sc lat=-17.0283, alt=89.9574 R<sub>s</sub>, phase=93.7933



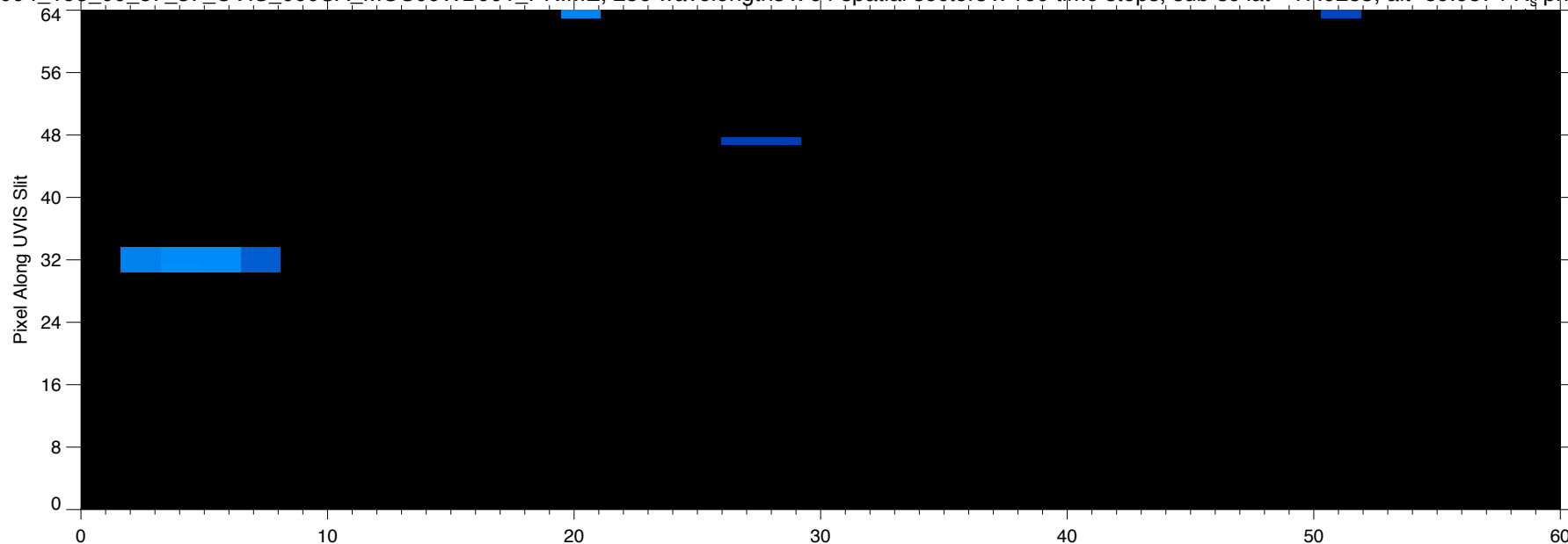
EUV2004\_198\_00\_57\_37\_UVIS\_000SA\_MOS00WB001\_PRIME, 256 wavelengths x 64 spatial sectors x 160 time steps, sub-sc lat=-17.0283, alt=89.9574 R<sub>s</sub>, phase=93.7933



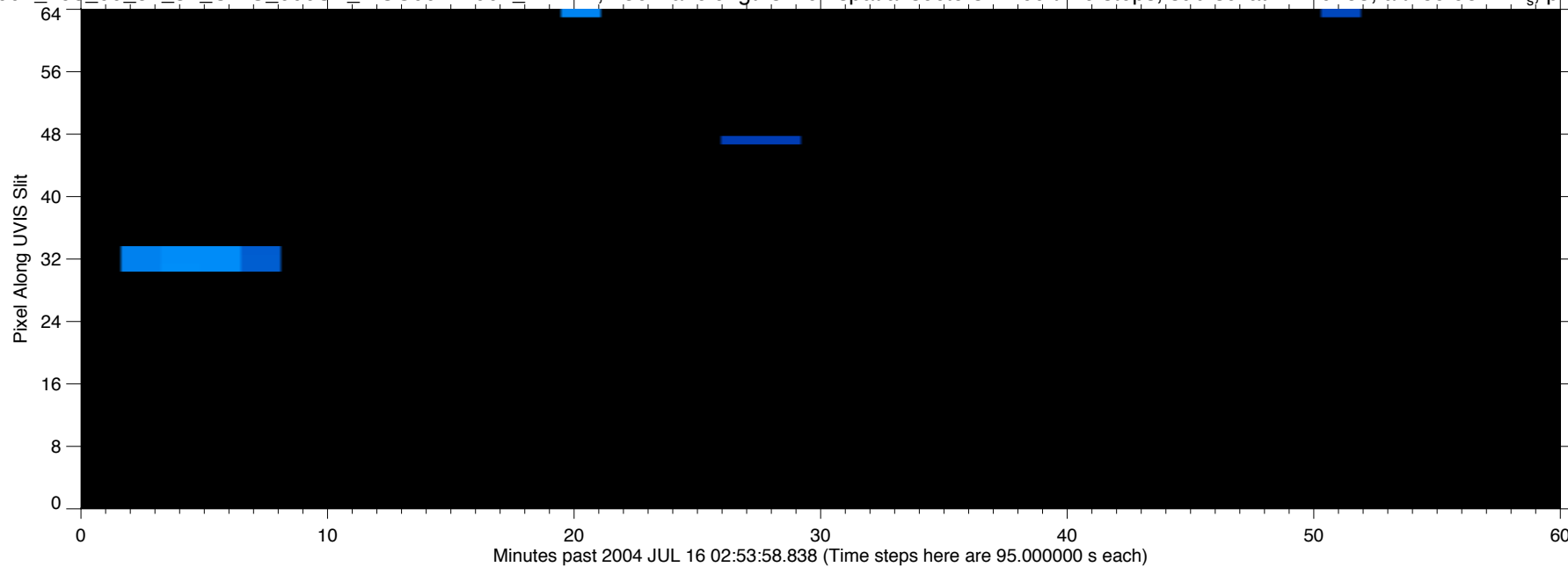
EUV2004\_198\_00\_57\_37\_UVIS\_000SA\_MOS00WB001\_PRIME, 256 wavelengths x 64 spatial sectors x 160 time steps, sub-sc lat=-17.0283, alt=89.9574 R<sub>s</sub>, phase=93.7933



EUV2004\_198\_00\_57\_37\_UVIS\_000SA\_MOS00WB001\_PRIME, 256 wavelengths x 64 spatial sectors x 160 time steps, sub-sc lat=-17.0283, alt=89.9574 R<sub>s</sub>, phase=93.7933

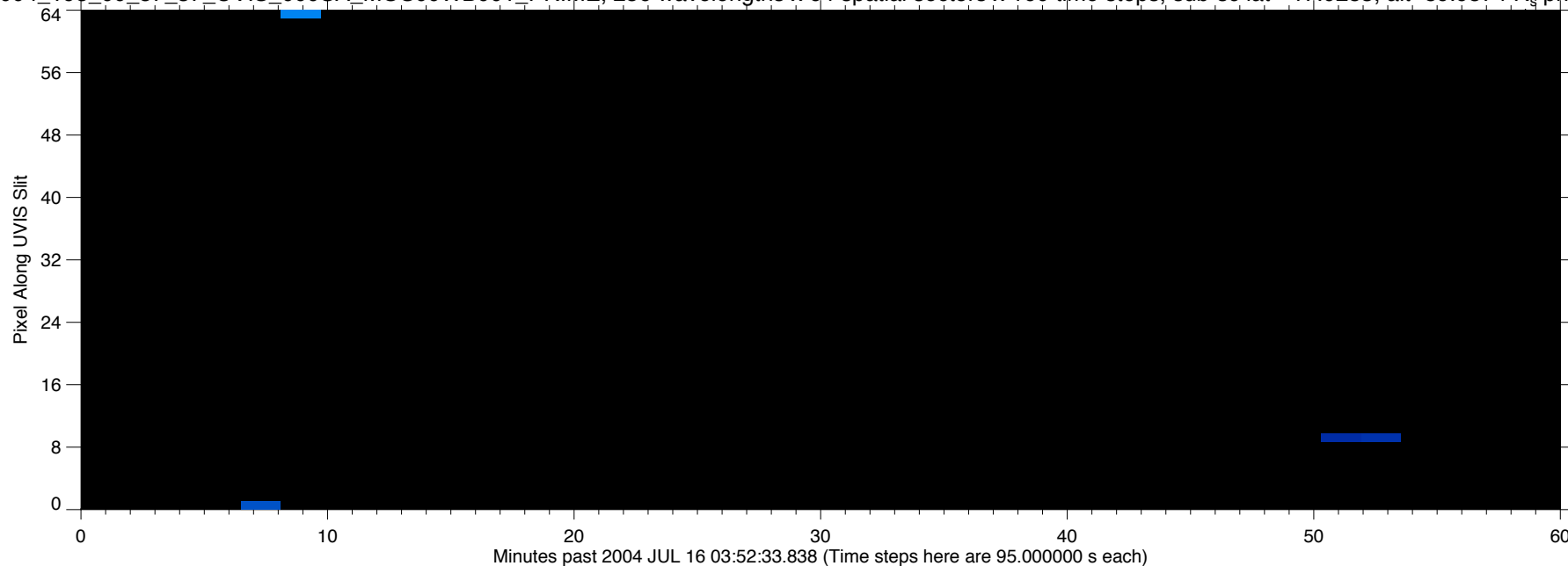


EUV2004\_198\_00\_57\_37\_UVIS\_000SA\_MOS00WB001\_PRIME, 256 wavelengths x 64 spatial sectors x 160 time steps, sub-sc lat=-17.0283, alt=89.9574 R<sub>s</sub>, phase=93.7933

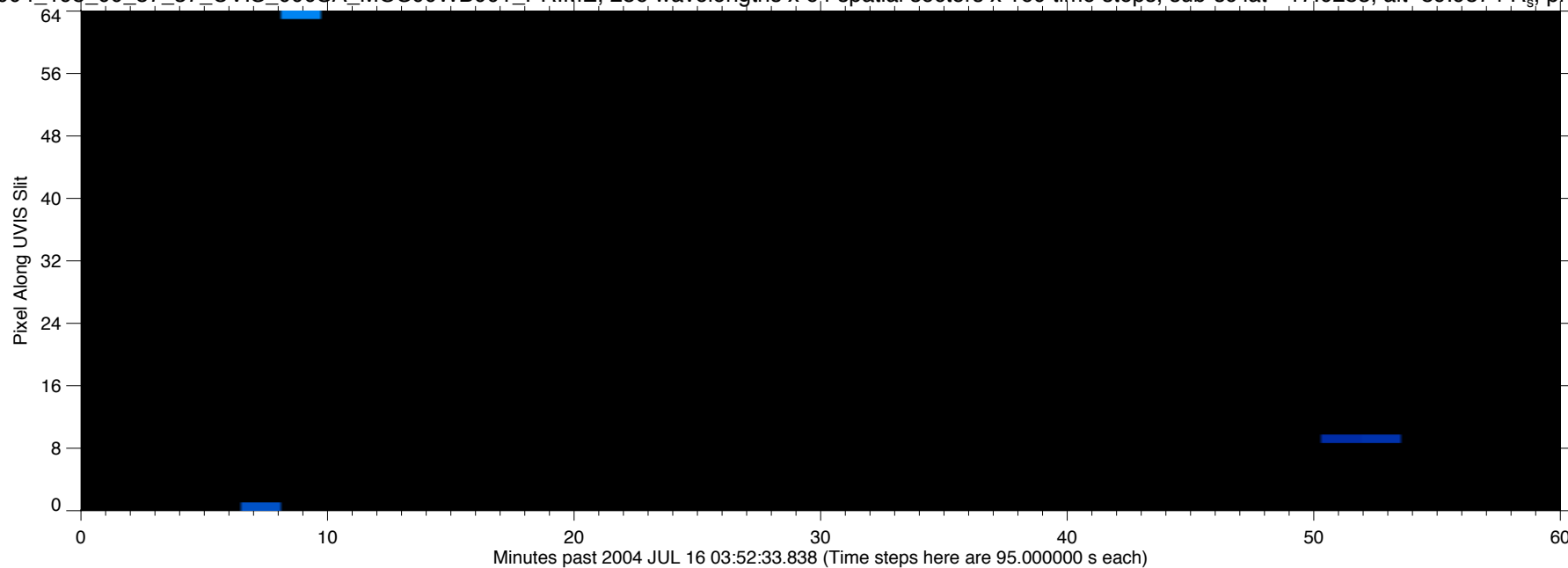




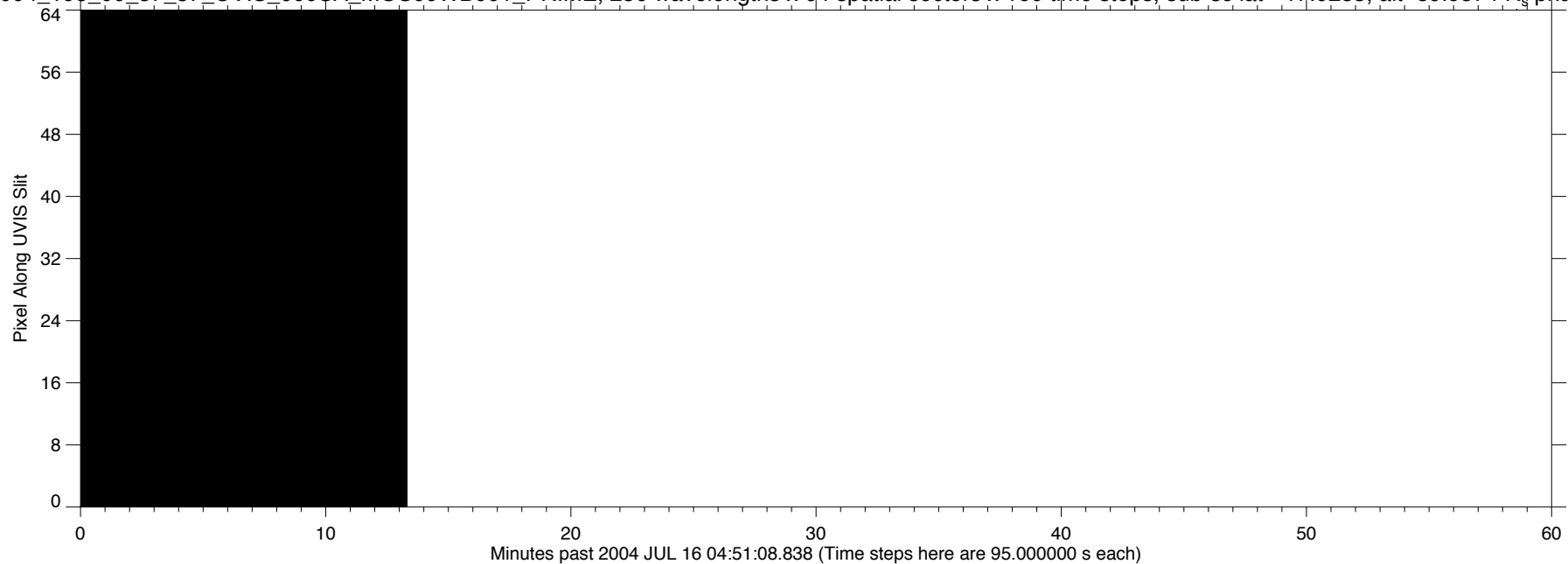
EUV2004\_198\_00\_57\_37\_UVIS\_000SA\_MOS00WB001\_PRIME, 256 wavelengths x 64 spatial sectors x 160 time steps, sub-sc lat=-17.0283, alt=89.9574 R<sub>s</sub>, phase=93.7933



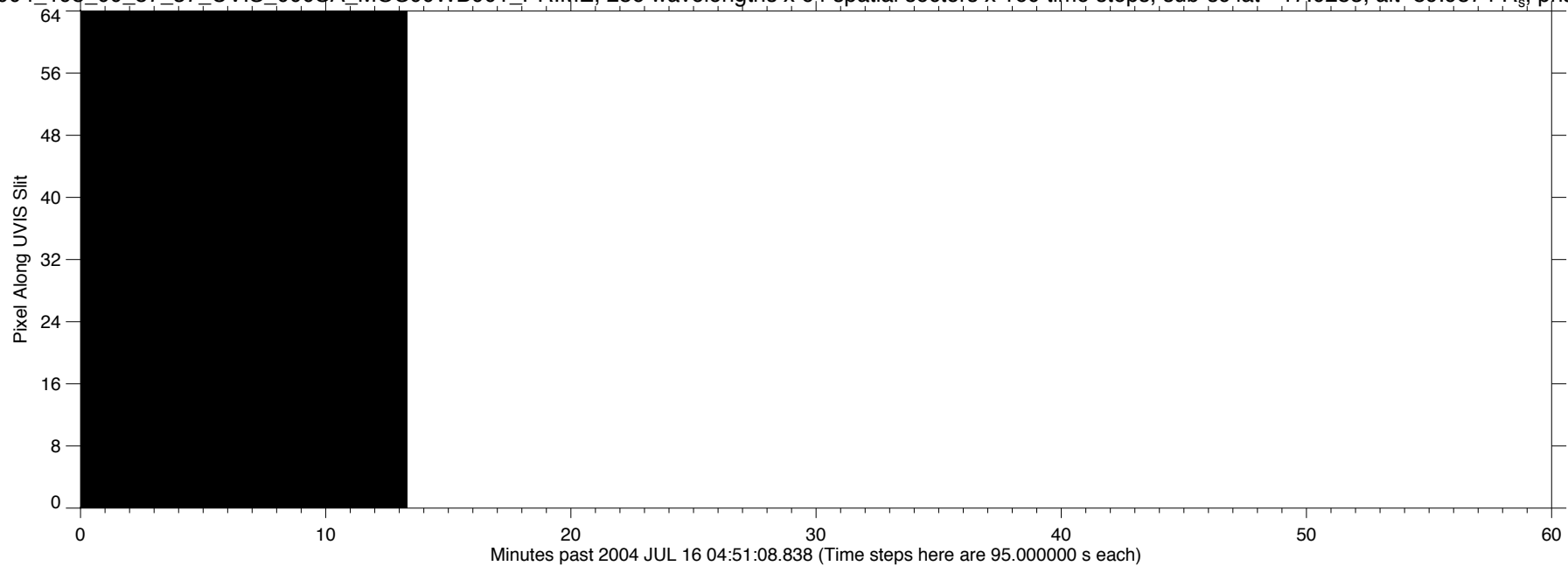
EUV2004\_198\_00\_57\_37\_UVIS\_000SA\_MOS00WB001\_PRIME, 256 wavelengths x 64 spatial sectors x 160 time steps, sub-sc lat=-17.0283, alt=89.9574 R<sub>s</sub>, phase=93.7933



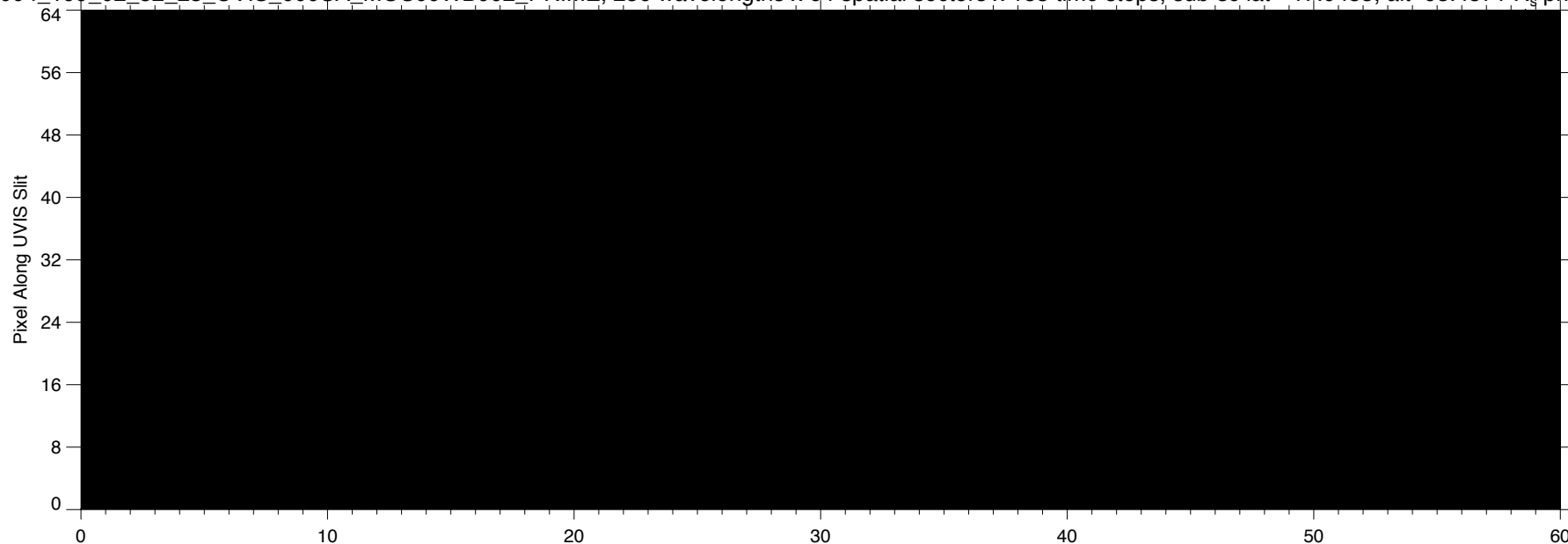
EUV2004\_198\_00\_57\_37\_UVIS\_000SA\_MOS00WB001\_PRIME, 256 wavelengths x 64 spatial sectors x 160 time steps, sub-sc lat=-17.0283, alt=89.9574 R<sub>s</sub>, phase=93.7933




EUV2004\_198\_00\_57\_37\_UVIS\_000SA\_MOS00WB001\_PRIME, 256 wavelengths x 64 spatial sectors x 160 time steps, sub-sc lat=-17.0283, alt=89.9574 R<sub>s</sub>, phase=93.7933



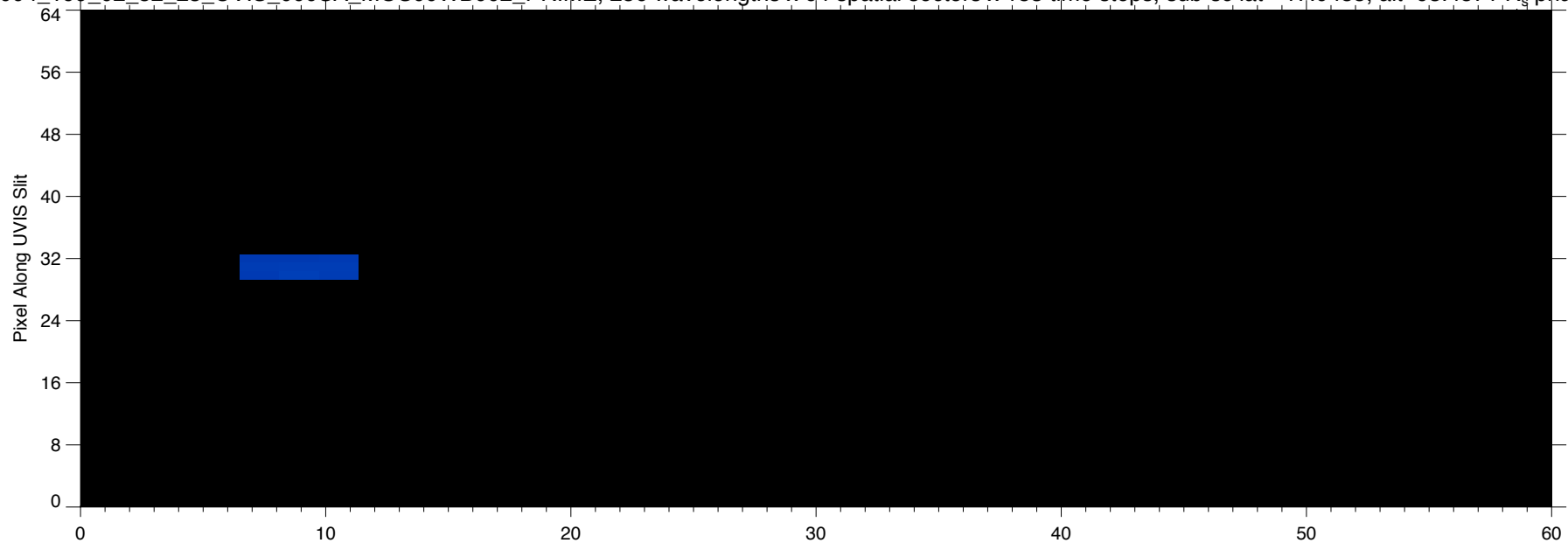
EUV2004\_199\_02\_52\_23\_UVIS\_000SA\_MOS00WB002\_PRIME, 256 wavelengths x 64 spatial sectors x 183 time steps, sub-sc lat=-17.0455, alt=93.4571 R<sub>s</sub>, phase=93.4497



EUV2004\_199\_02\_52\_23\_UVIS\_000SA\_MOS00WB002\_PRIME, 256 wavelengths x 64 spatial sectors x 183 time steps, sub-sc lat=-17.0455, alt=93.4571 R<sub>s</sub>, phase=93.4497



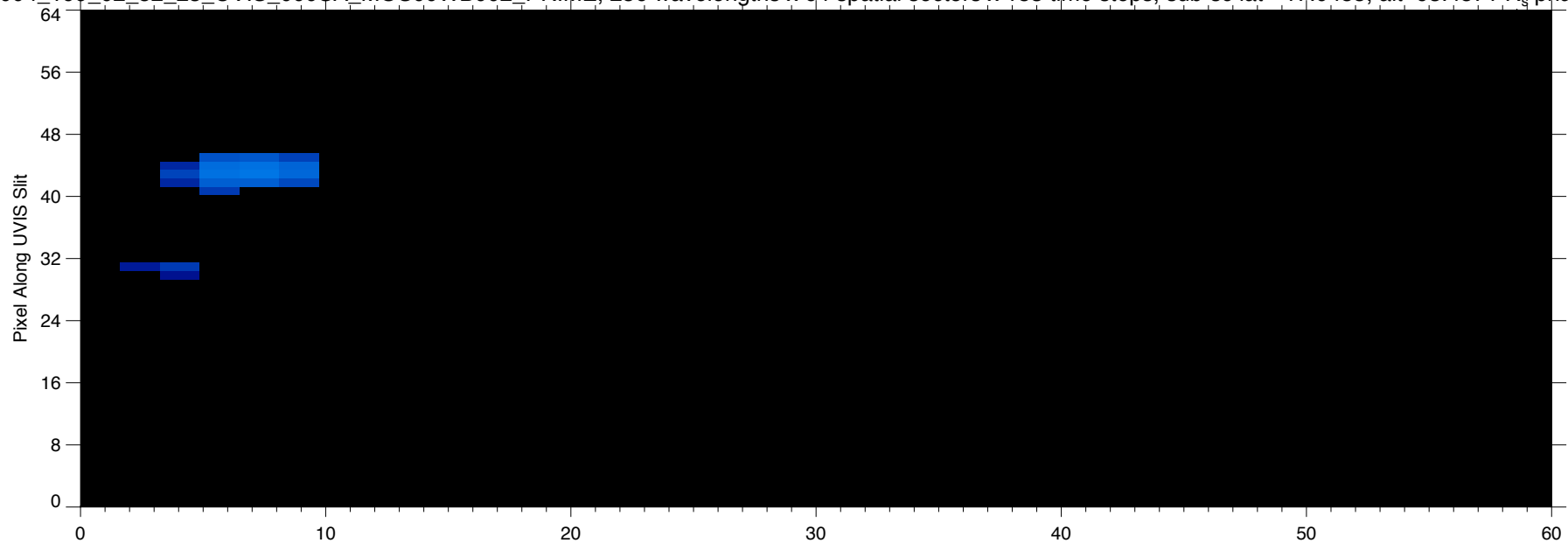
EUV2004\_199\_02\_52\_23\_UVIS\_000SA\_MOS00WB002\_PRIME, 256 wavelengths x 64 spatial sectors x 183 time steps, sub-sc lat=-17.0455, alt=93.4571 R<sub>s</sub>, phase=93.4497



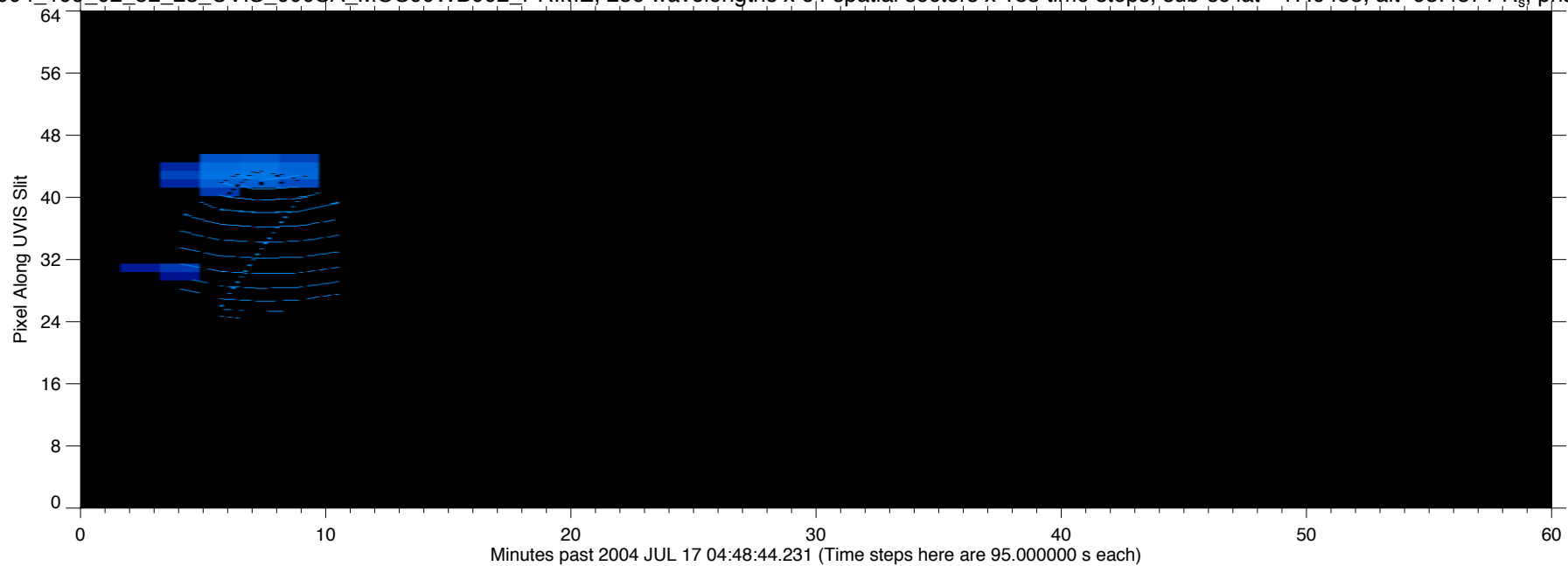
EUV2004\_199\_02\_52\_23\_UVIS\_000SA\_MOS00WB002\_PRIME, 256 wavelengths x 64 spatial sectors x 183 time steps, sub-sc lat=-17.0455, alt=93.4571 R<sub>s</sub>, phase=93.4497



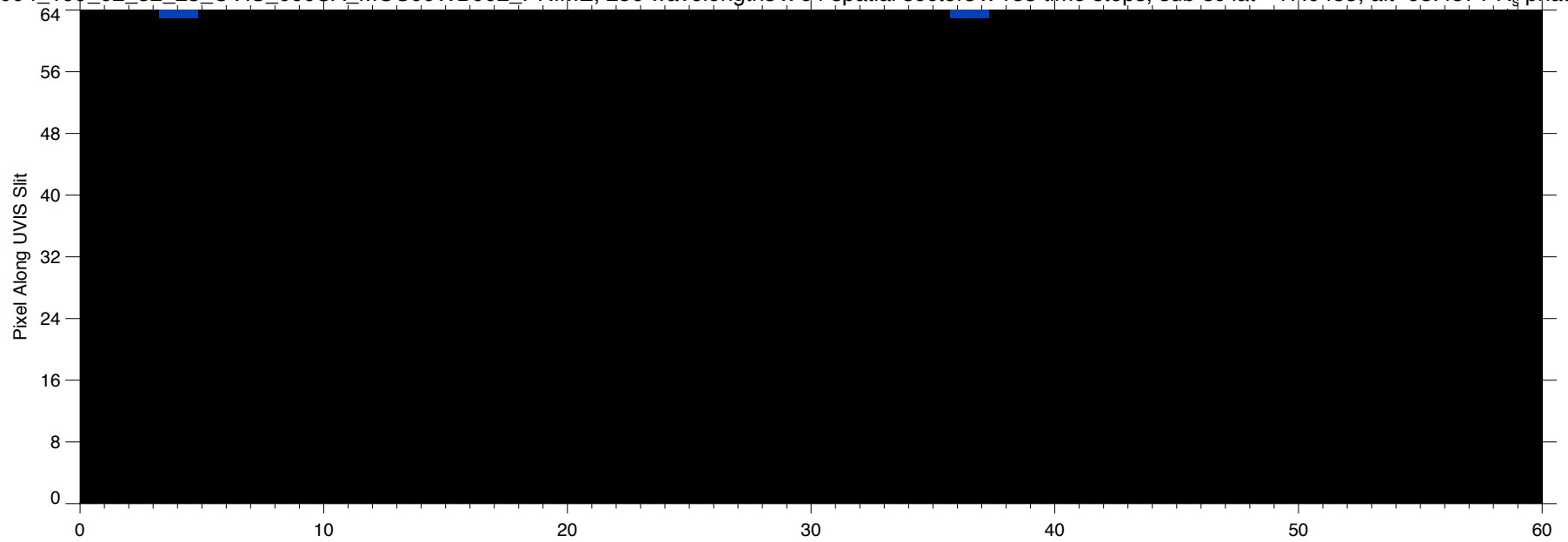
EUV2004\_199\_02\_52\_23\_UVIS\_000SA\_MOS00WB002\_PRIME, 256 wavelengths x 64 spatial sectors x 183 time steps, sub-sc lat=-17.0455, alt=93.4571 R<sub>s</sub>, phase=93.4497



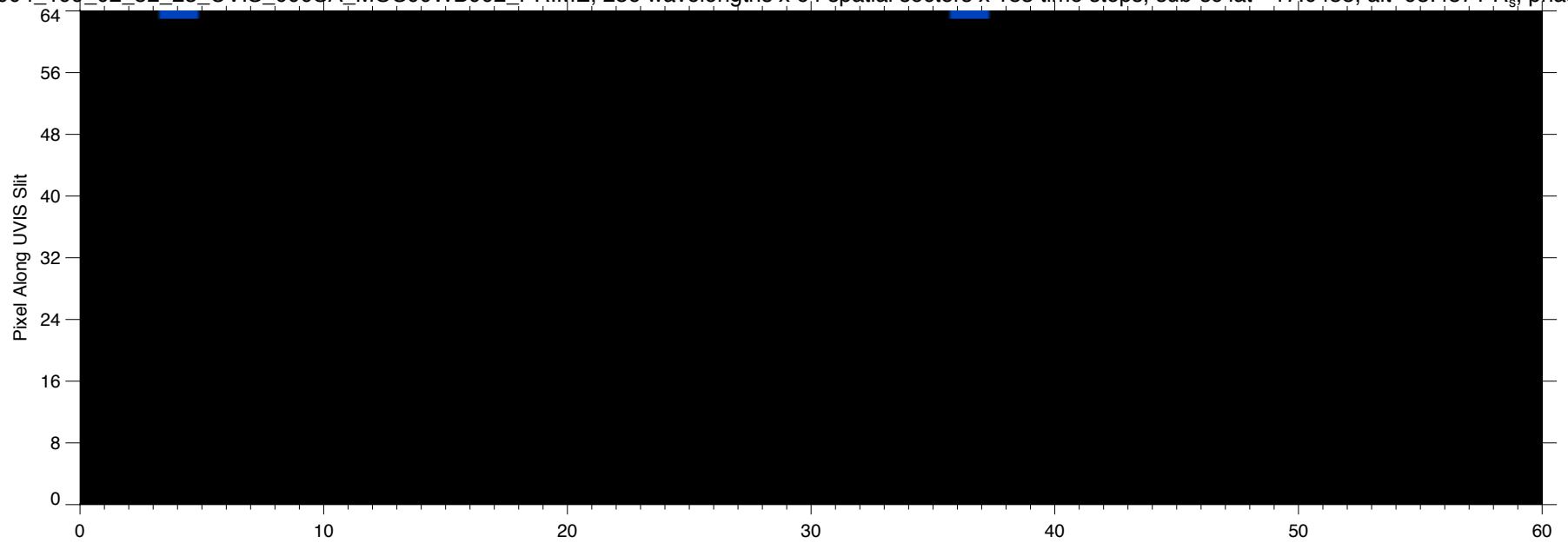
EUV2004\_199\_02\_52\_23\_UVIS\_000SA\_MOS00WB002\_PRIME, 256 wavelengths x 64 spatial sectors x 183 time steps, sub-sc lat=-17.0455, alt=93.4571 R<sub>s</sub>, phase=93.4497



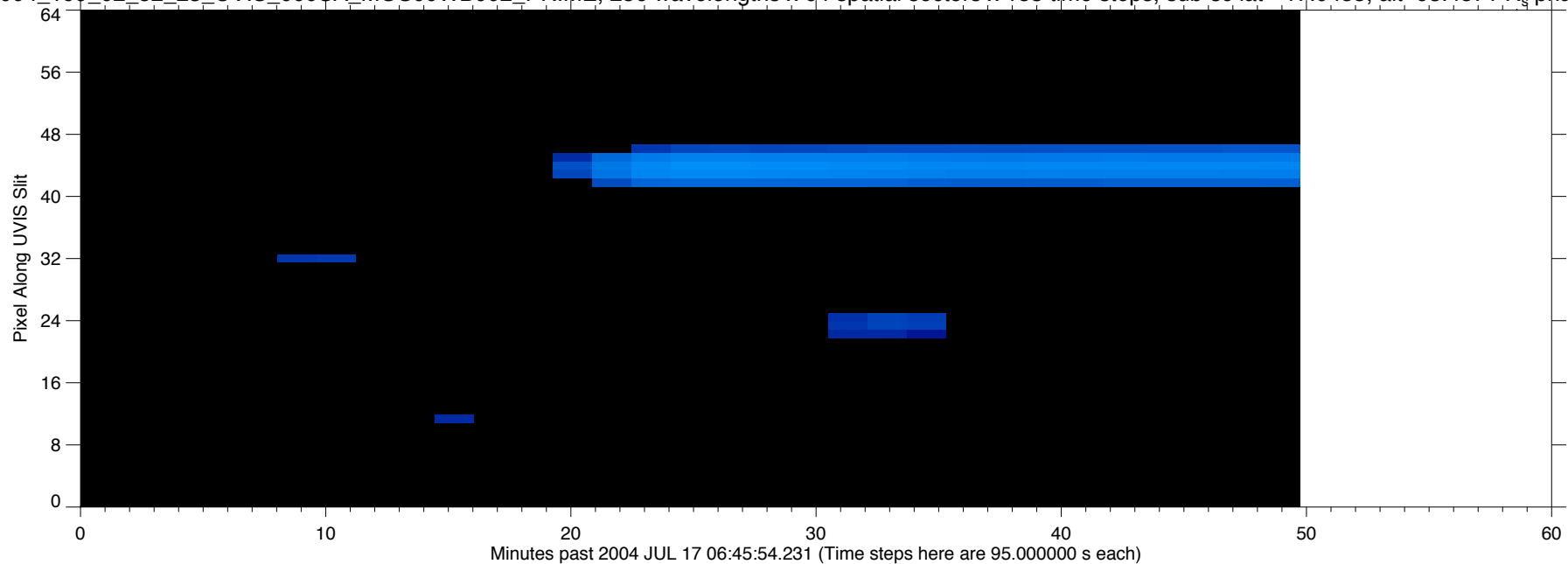
EUV2004\_199\_02\_52\_23\_UVIS\_000SA\_MOS00WB002\_PRIME, 256 wavelengths x 64 spatial sectors x 183 time steps, sub-sc lat=-17.0455, alt=93.4571 R<sub>s</sub>, phase=93.4497



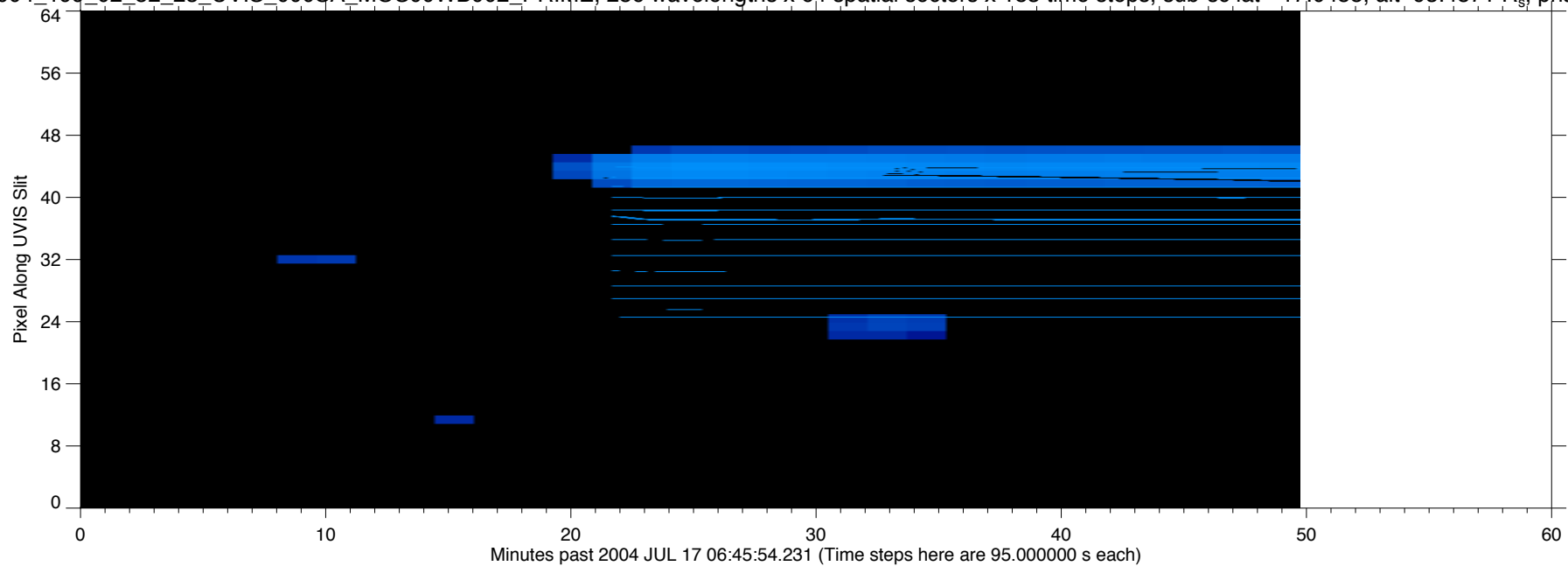
EUV2004\_199\_02\_52\_23\_UVIS\_000SA\_MOS00WB002\_PRIME, 256 wavelengths x 64 spatial sectors x 183 time steps, sub-sc lat=-17.0455, alt=93.4571 R<sub>s</sub>, phase=93.4497



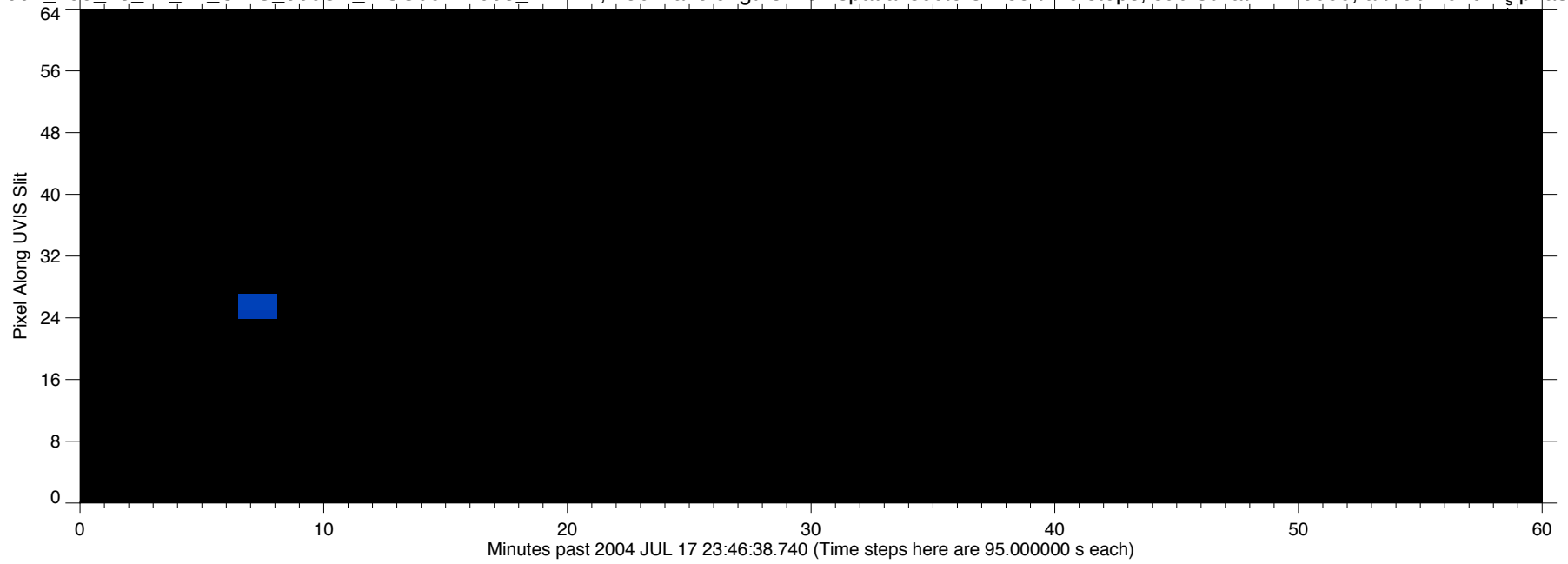
EUV2004\_199\_02\_52\_23\_UVIS\_000SA\_MOS00WB002\_PRIME, 256 wavelengths x 64 spatial sectors x 183 time steps, sub-sc lat=-17.0455, alt=93.4571 R<sub>s</sub>, phase=93.4497



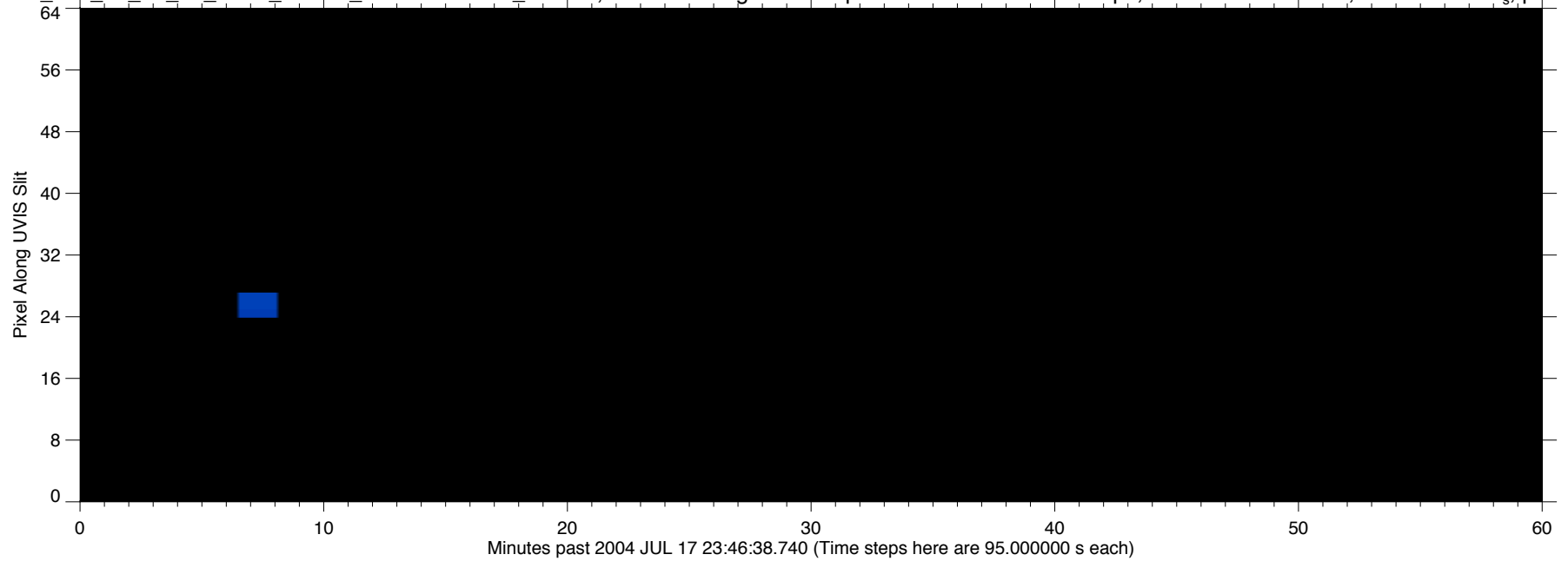
EUV2004\_199\_02\_52\_23\_UVIS\_000SA\_MOS00WB002\_PRIME, 256 wavelengths x 64 spatial sectors x 183 time steps, sub-sc lat=-17.0455, alt=93.4571 R<sub>s</sub>, phase=93.4497



EUV2004\_199\_23\_47\_27\_UVIS\_000SA\_MOS00WB003\_PRIME, 256 wavelengths x 64 spatial sectors x 85 time steps, sub-sc lat=-17.0580, alt=96.1616 R<sub>s</sub>, phase=93.1917

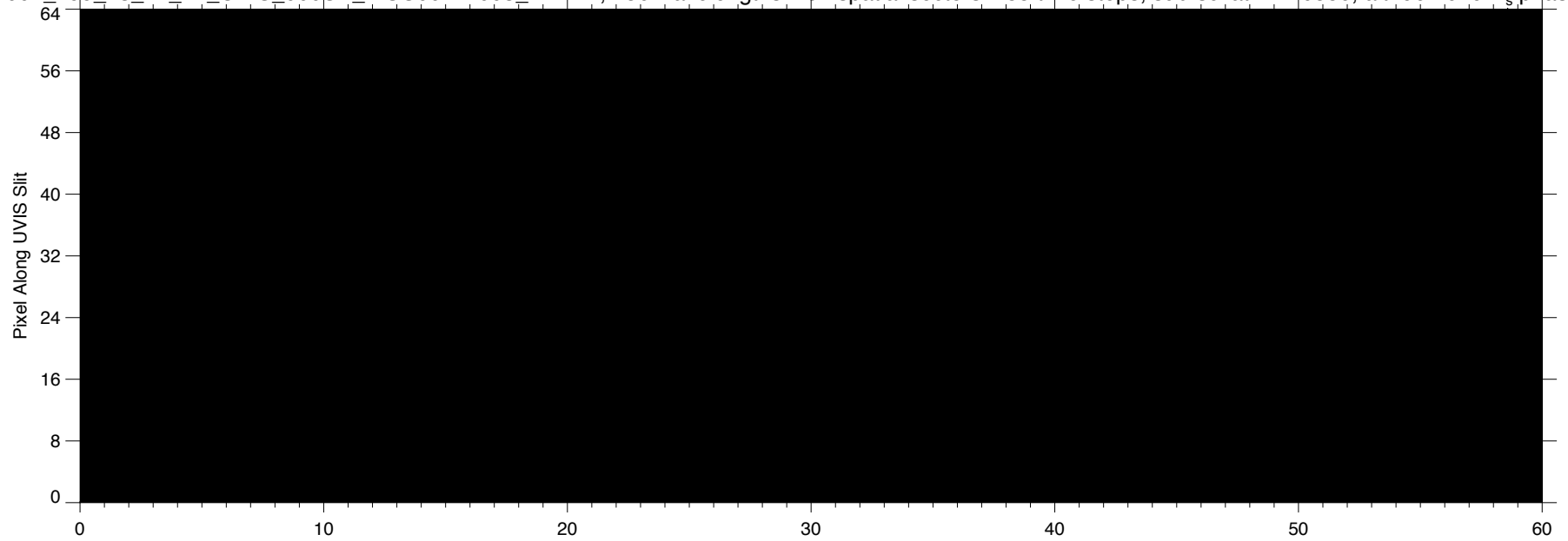


EUV2004\_199\_23\_47\_27\_UVIS\_000SA\_MOS00WB003\_PRIME, 256 wavelengths x 64 spatial sectors x 85 time steps, sub-sc lat=-17.0580, alt=96.1616 R<sub>s</sub>, phase=93.1917

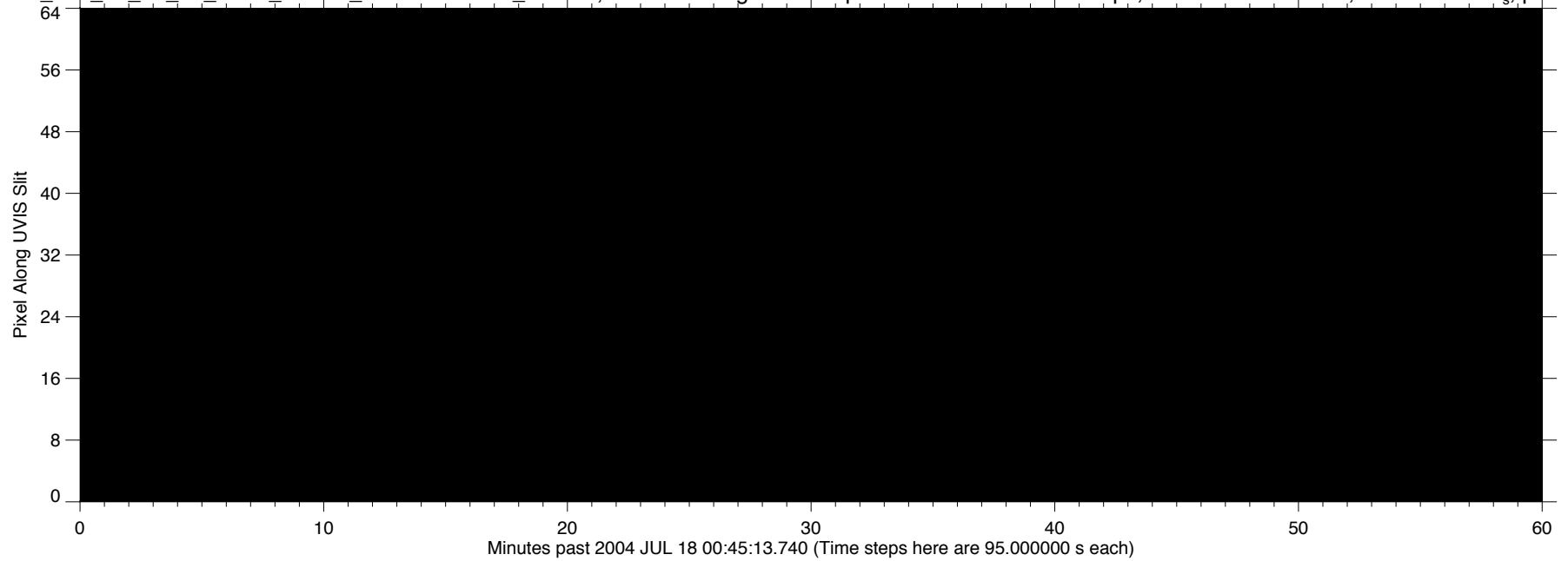




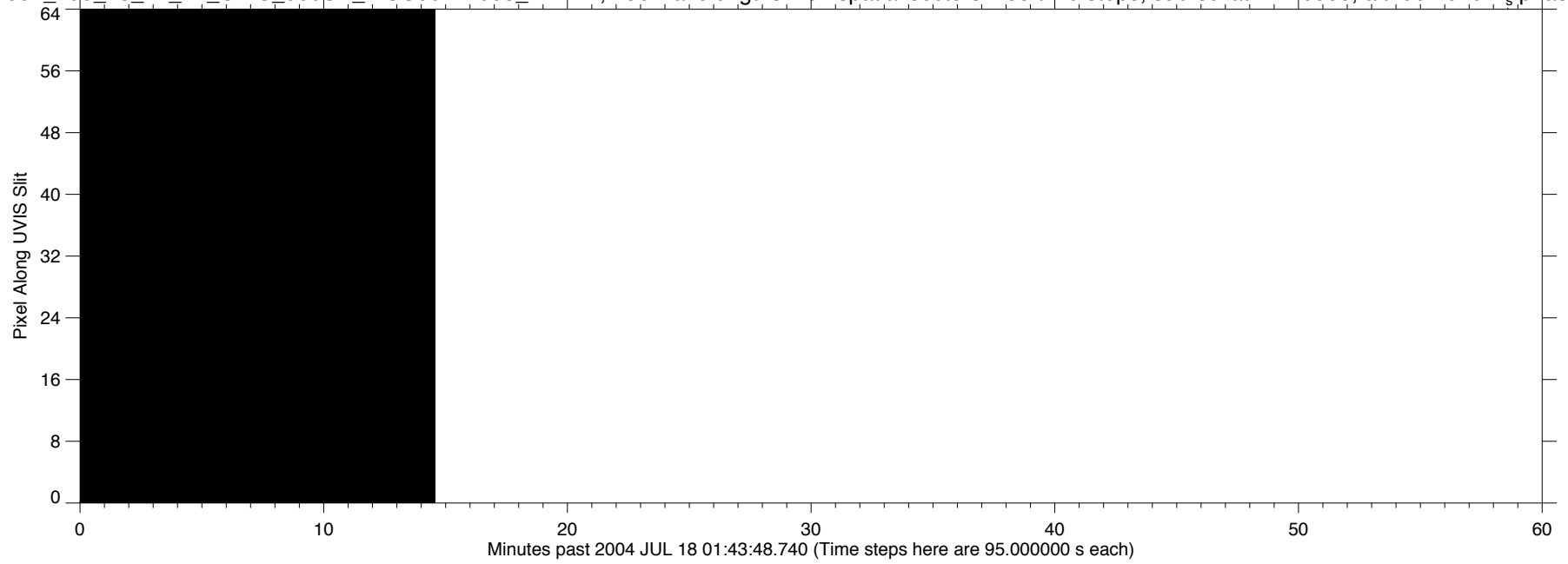
EUV2004\_199\_23\_47\_27\_UVIS\_000SA\_MOS00WB003\_PRIME, 256 wavelengths x 64 spatial sectors x 85 time steps, sub-sc lat=-17.0580, alt=96.1616 R<sub>s</sub>, phase=93.1917



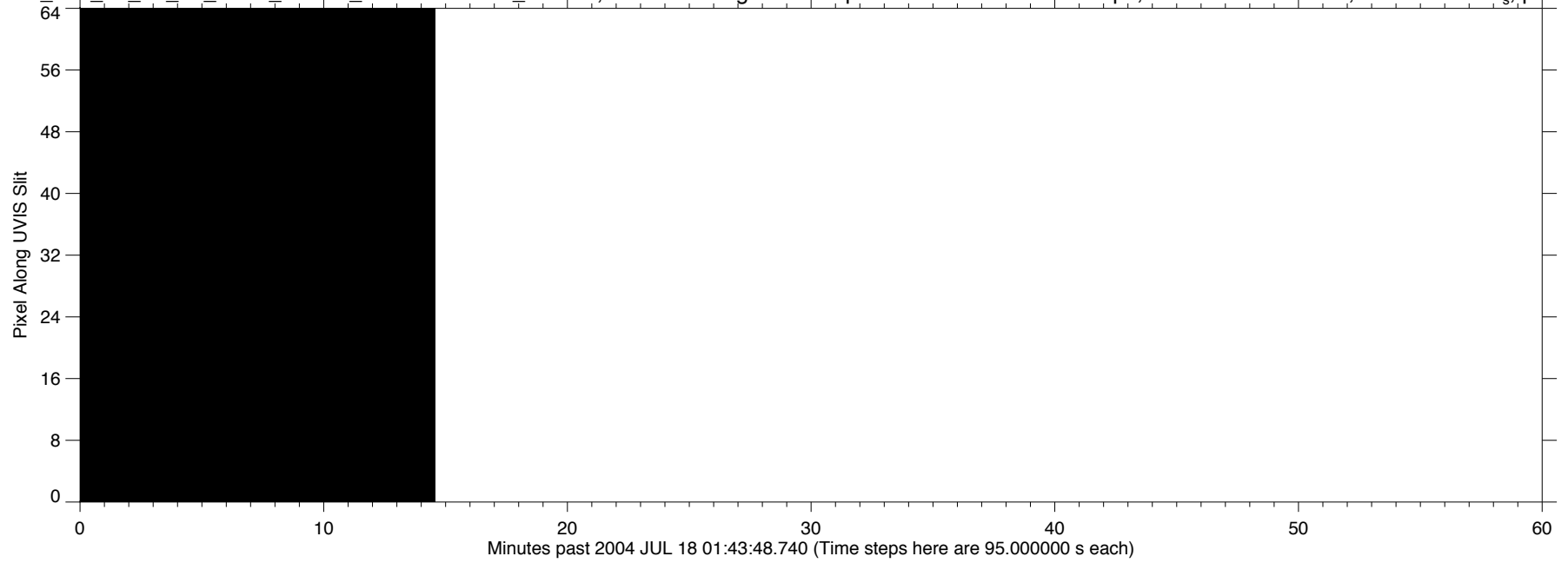
EUV2004\_199\_23\_47\_27\_UVIS\_000SA\_MOS00WB003\_PRIME, 256 wavelengths x 64 spatial sectors x 85 time steps, sub-sc lat=-17.0580, alt=96.1616 R<sub>s</sub>, phase=93.1917



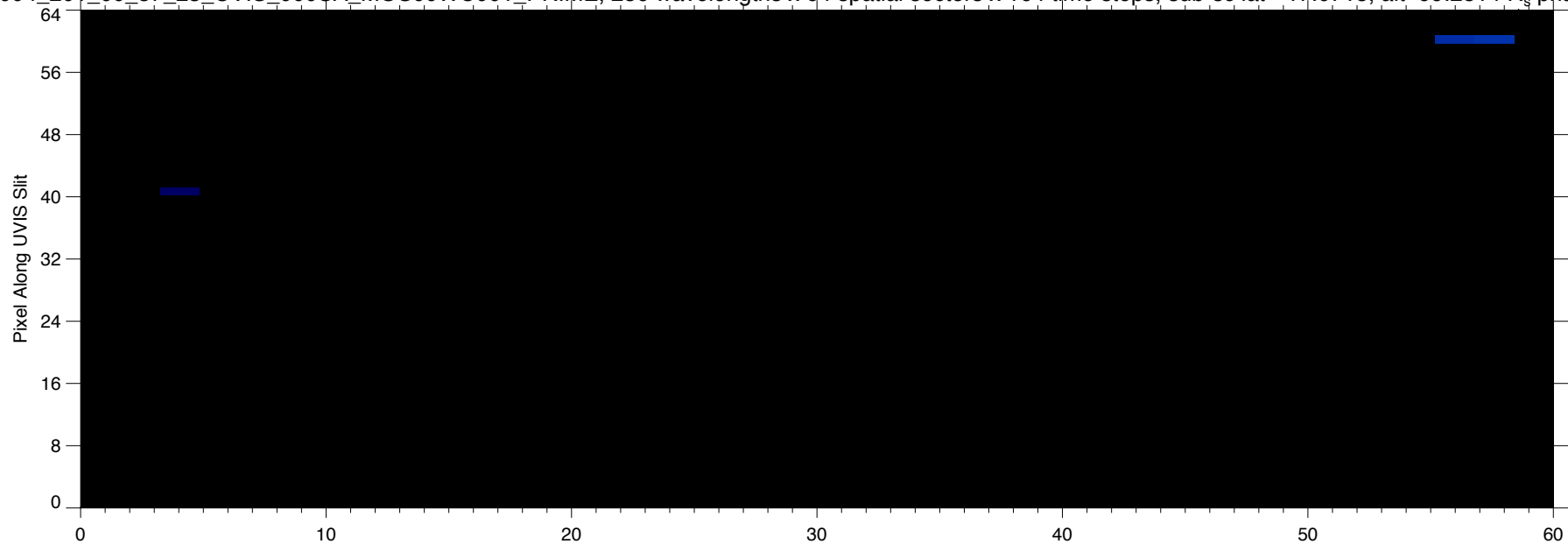
EUV2004\_199\_23\_47\_27\_UVIS\_000SA\_MOS00WB003\_PRIME, 256 wavelengths x 64 spatial sectors x 85 time steps, sub-sc lat=-17.0580, alt=96.1616 R<sub>s</sub>, phase=93.1917



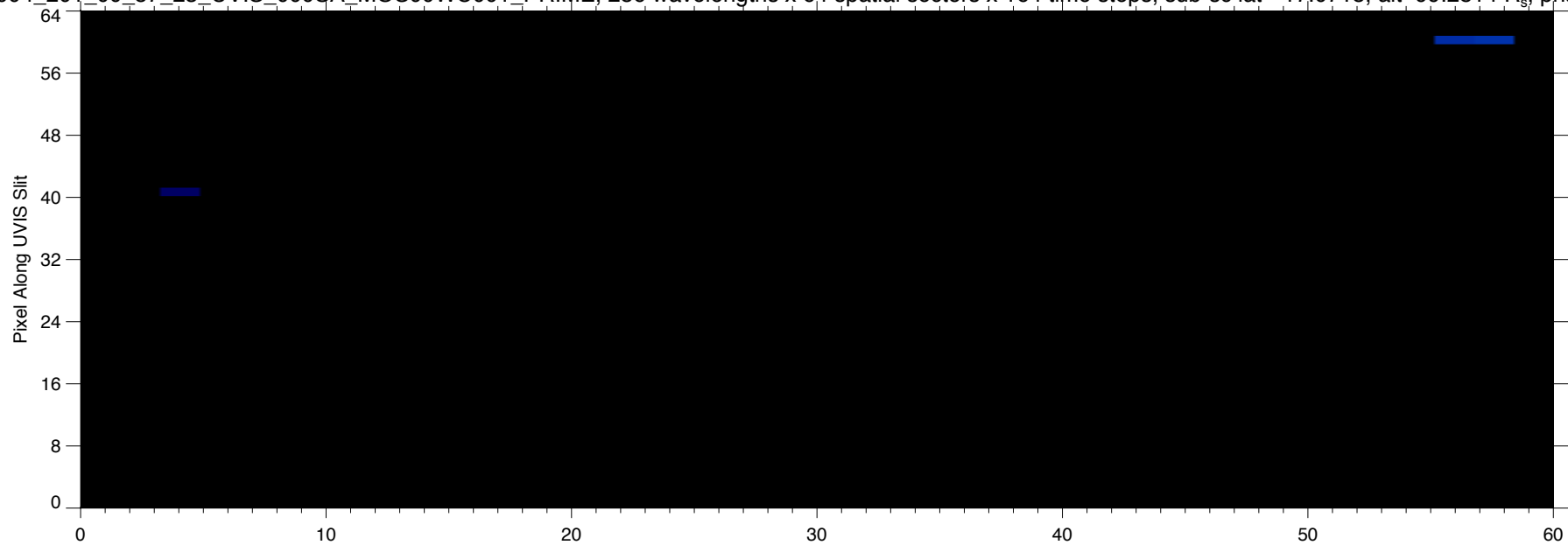
EUV2004\_199\_23\_47\_27\_UVIS\_000SA\_MOS00WB003\_PRIME, 256 wavelengths x 64 spatial sectors x 85 time steps, sub-sc lat=-17.0580, alt=96.1616 R<sub>s</sub>, phase=93.1917



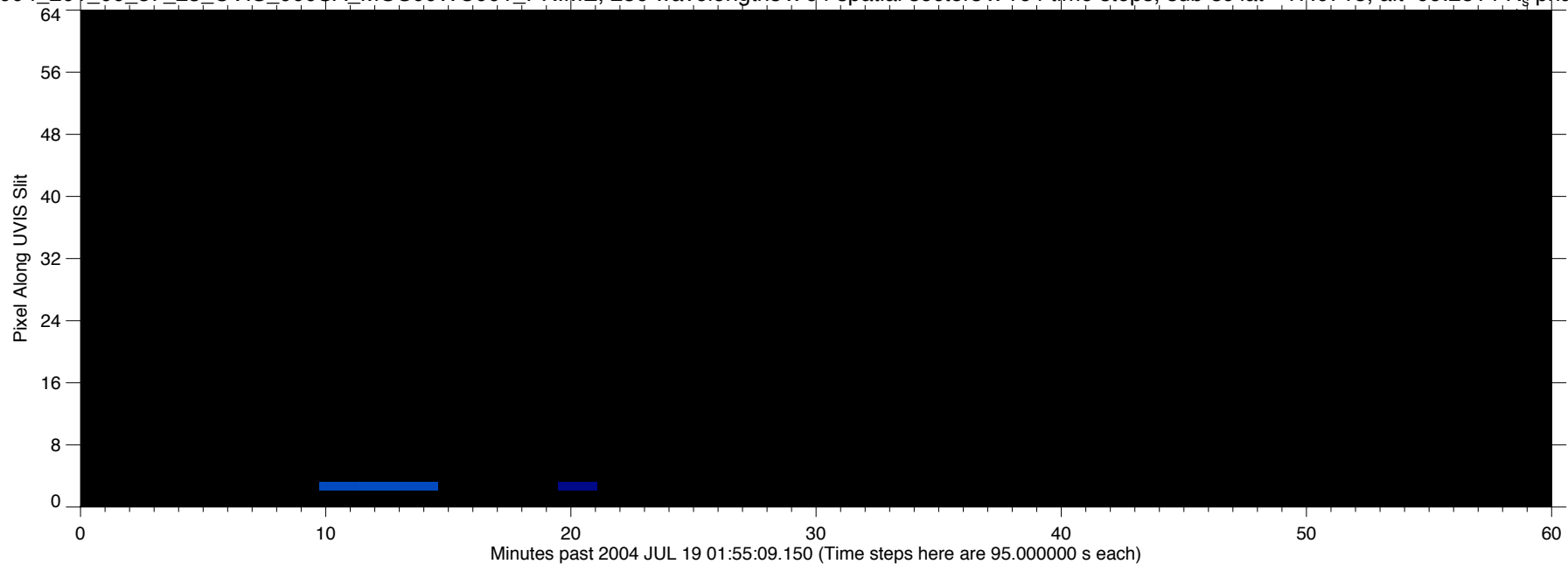
EUV2004\_201\_00\_57\_23\_UVIS\_000SA\_MOS00WC001\_PRIME, 256 wavelengths x 64 spatial sectors x 164 time steps, sub-sc lat=-17.0715, alt=99.2814 R<sub>s</sub>, phase=92.9016



EUV2004\_201\_00\_57\_23\_UVIS\_000SA\_MOS00WC001\_PRIME, 256 wavelengths x 64 spatial sectors x 164 time steps, sub-sc lat=-17.0715, alt=99.2814 R<sub>s</sub>, phase=92.9016



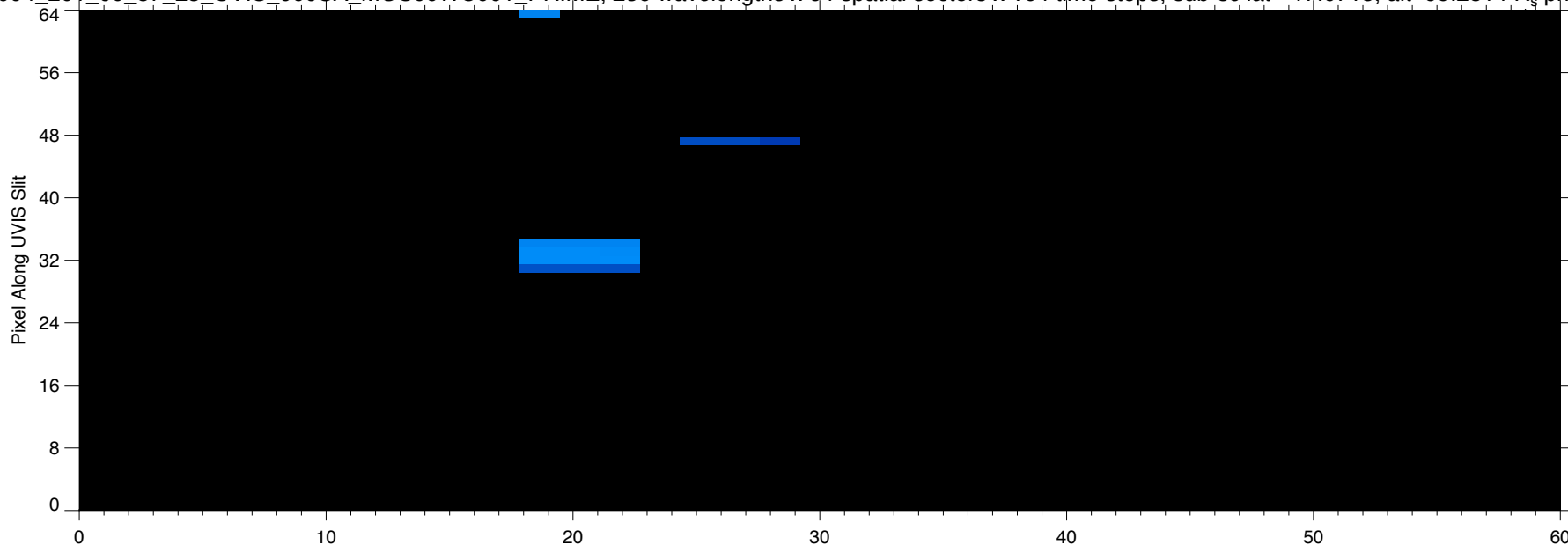
EUV2004\_201\_00\_57\_23\_UVIS\_000SA\_MOS00WC001\_PRIME, 256 wavelengths x 64 spatial sectors x 164 time steps, sub-sc lat=-17.0715, alt=99.2814 R<sub>s</sub>, phase=92.9016



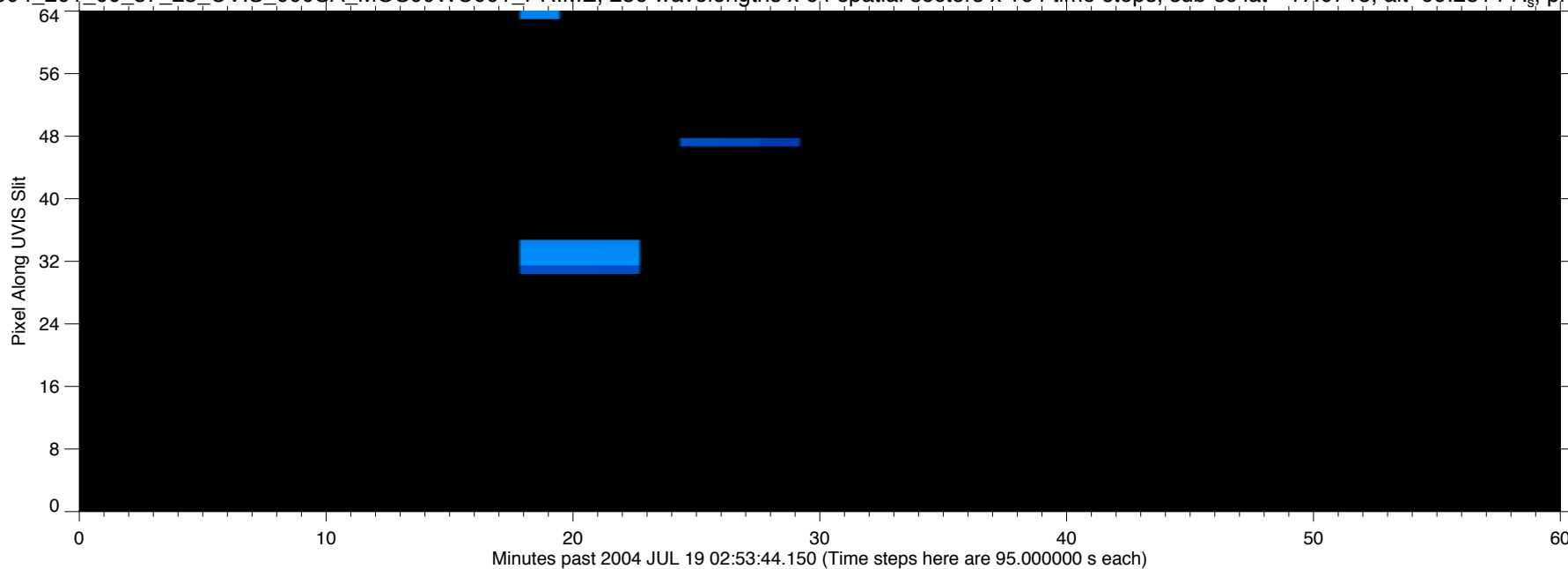
EUV2004\_201\_00\_57\_23\_UVIS\_000SA\_MOS00WC001\_PRIME, 256 wavelengths x 64 spatial sectors x 164 time steps, sub-sc lat=-17.0715, alt=99.2814 R<sub>s</sub>, phase=92.9016



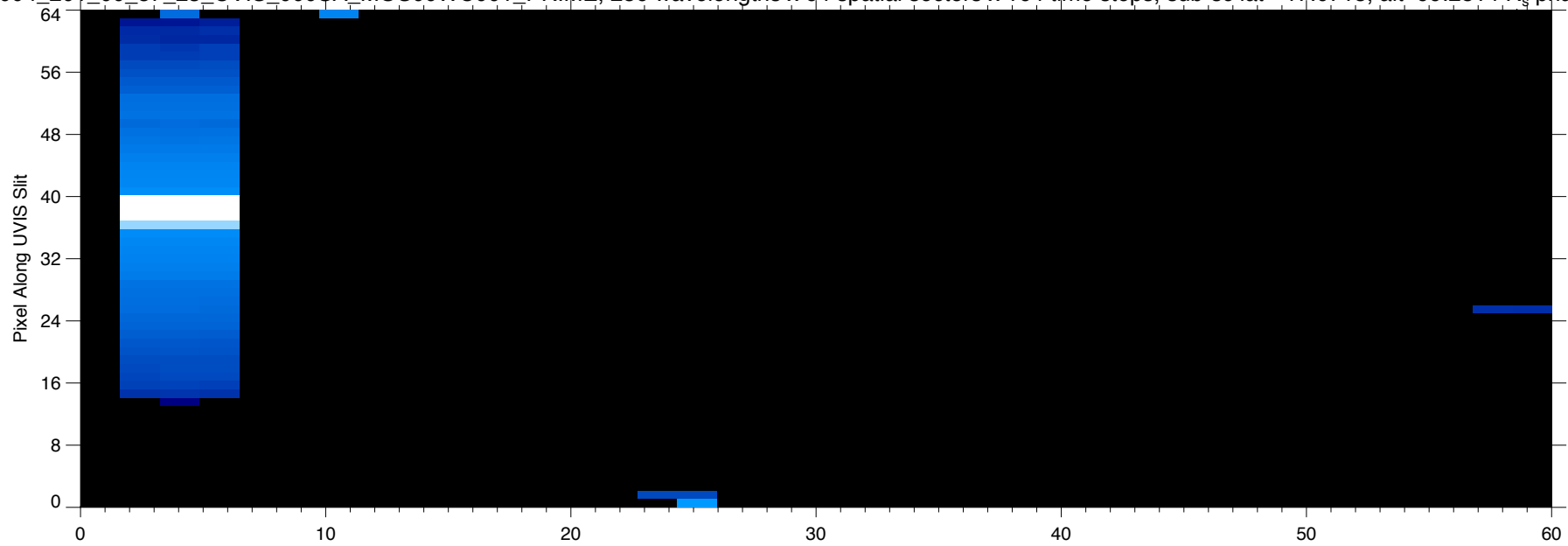
EUV2004\_201\_00\_57\_23\_UVIS\_000SA\_MOS00WC001\_PRIME, 256 wavelengths x 64 spatial sectors x 164 time steps, sub-sc lat=-17.0715, alt=99.2814 R<sub>s</sub>, phase=92.9016



EUV2004\_201\_00\_57\_23\_UVIS\_000SA\_MOS00WC001\_PRIME, 256 wavelengths x 64 spatial sectors x 164 time steps, sub-sc lat=-17.0715, alt=99.2814 R<sub>s</sub>, phase=92.9016



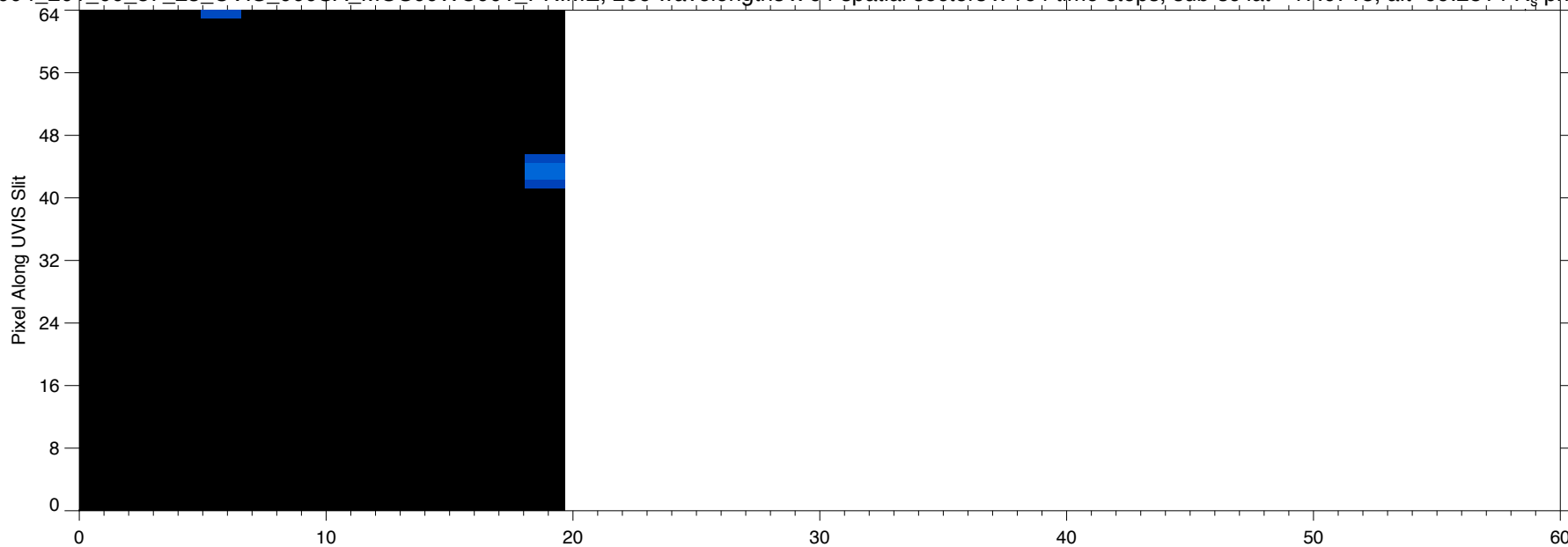
EUV2004\_201\_00\_57\_23\_UVIS\_000SA\_MOS00WC001\_PRIME, 256 wavelengths x 64 spatial sectors x 164 time steps, sub-sc lat=-17.0715, alt=99.2814 R<sub>s</sub>, phase=92.9016



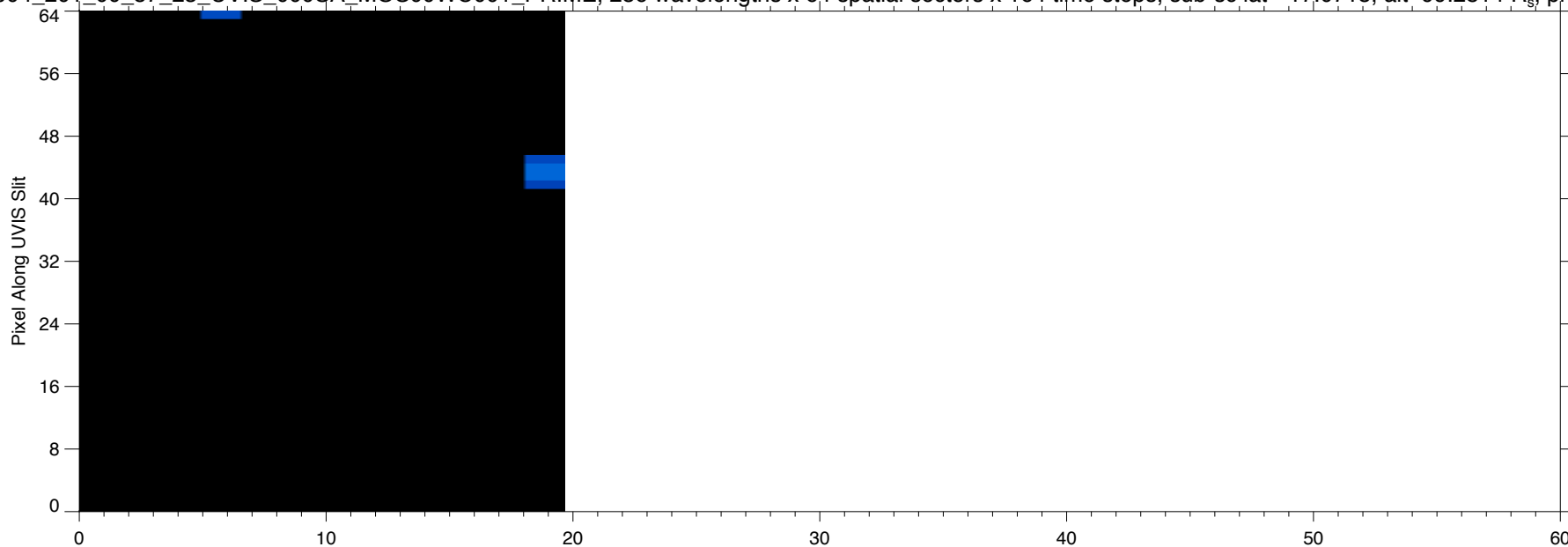
EUV2004\_201\_00\_57\_23\_UVIS\_000SA\_MOS00WC001\_PRIME, 256 wavelengths x 64 spatial sectors x 164 time steps, sub-sc lat=-17.0715, alt=99.2814 R<sub>s</sub>, phase=92.9016



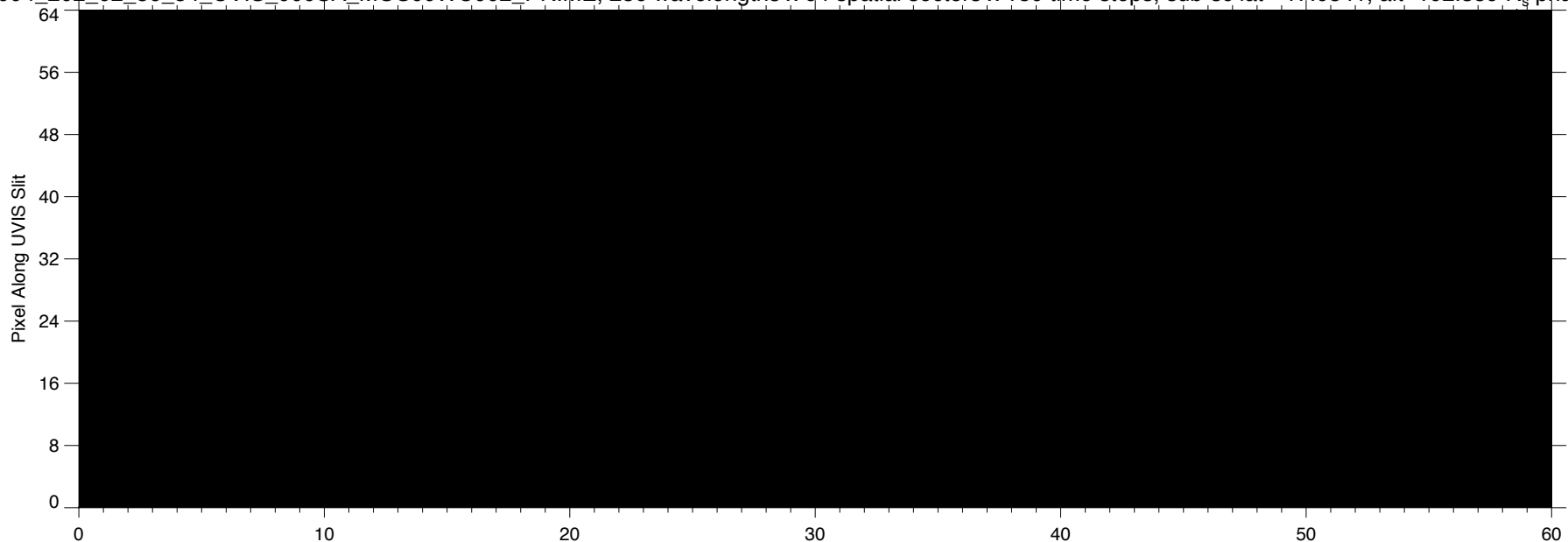
EUV2004\_201\_00\_57\_23\_UVIS\_000SA\_MOS00WC001\_PRIME, 256 wavelengths x 64 spatial sectors x 164 time steps, sub-sc lat=-17.0715, alt=99.2814 R<sub>s</sub>, phase=92.9016



EUV2004\_201\_00\_57\_23\_UVIS\_000SA\_MOS00WC001\_PRIME, 256 wavelengths x 64 spatial sectors x 164 time steps, sub-sc lat=-17.0715, alt=99.2814 R<sub>s</sub>, phase=92.9016



EUV2004\_202\_02\_56\_54\_UVIS\_000SA\_MOS00WC002\_PRIME, 256 wavelengths x 64 spatial sectors x 180 time steps, sub-sc lat=-17.0841, alt=102.359 R<sub>s</sub>, phase=92.6222

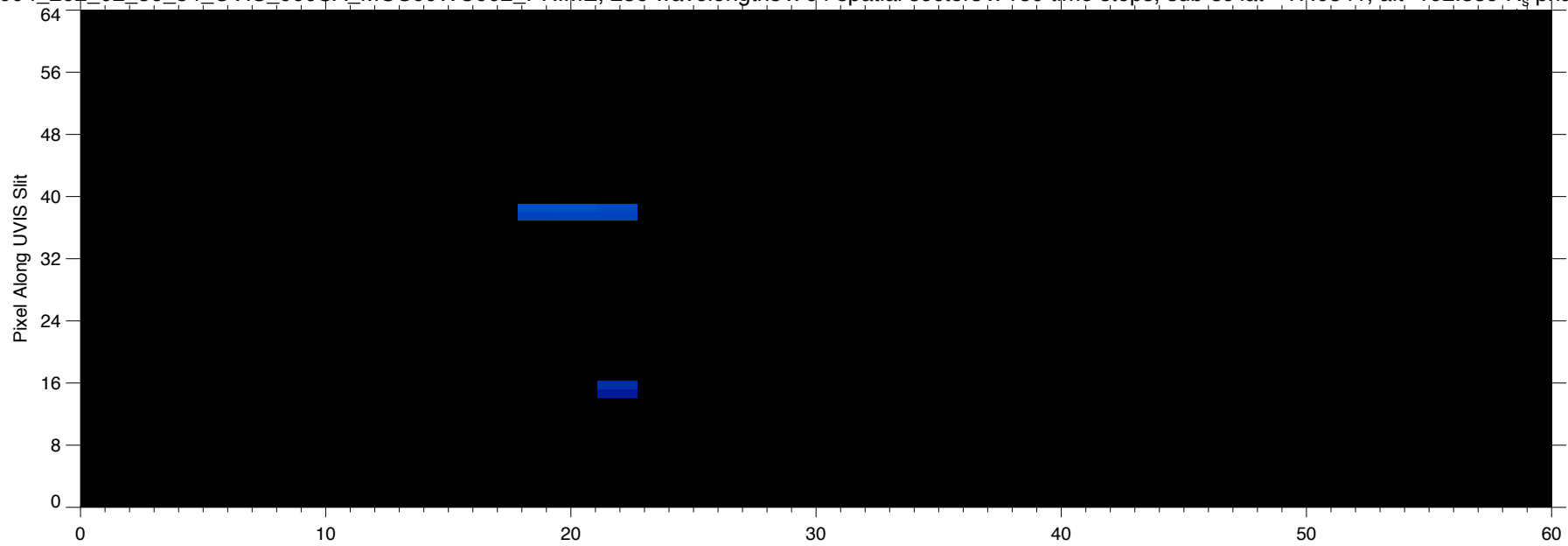


EUV2004\_202\_02\_56\_54\_UVIS\_000SA\_MOS00WC002\_PRIME, 256 wavelengths x 64 spatial sectors x 180 time steps, sub-sc lat=-17.0841, alt=102.359 R<sub>s</sub>, phase=92.6222

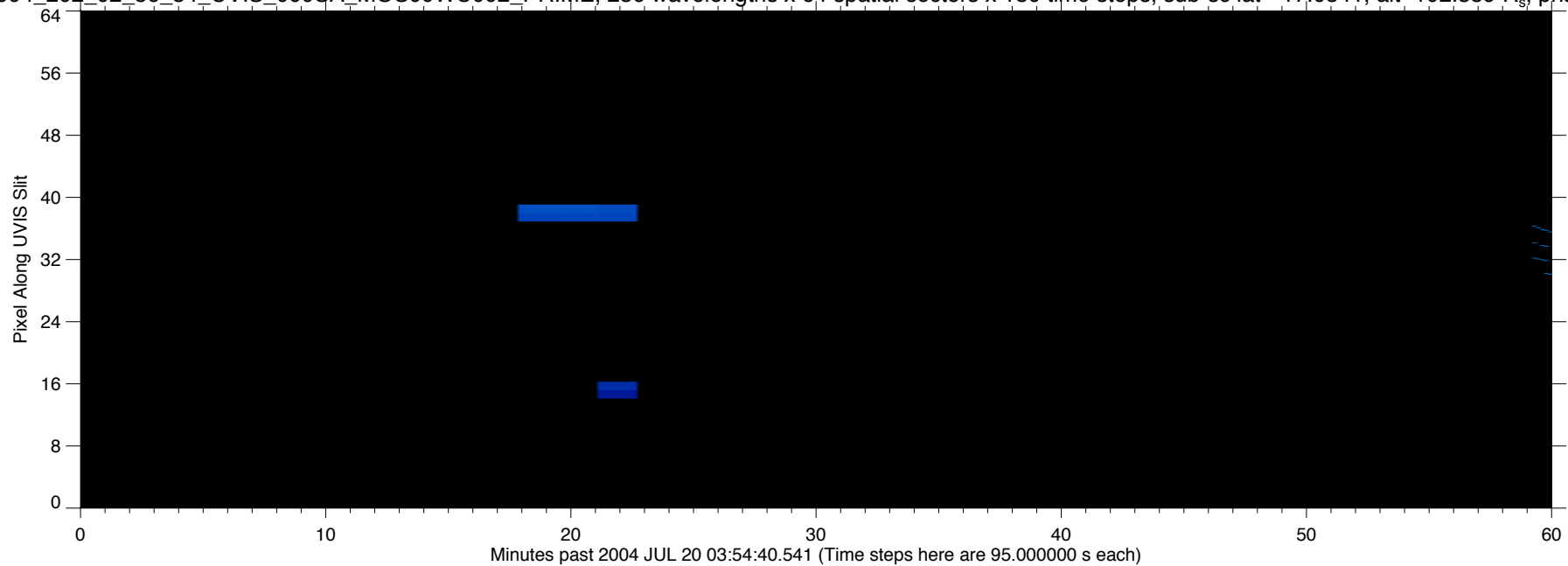




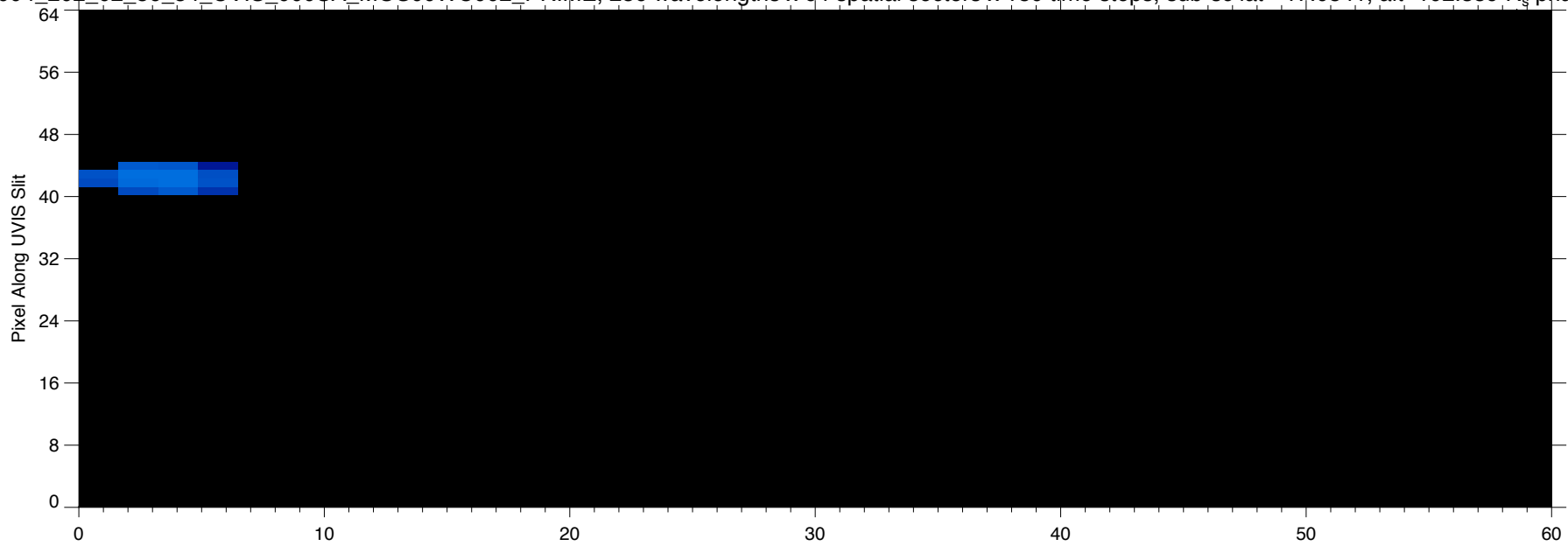
EUV2004\_202\_02\_56\_54\_UVIS\_000SA\_MOS00WC002\_PRIME, 256 wavelengths x 64 spatial sectors x 180 time steps, sub-sc lat=-17.0841, alt=102.359 R<sub>s</sub>, phase=92.6222



EUV2004\_202\_02\_56\_54\_UVIS\_000SA\_MOS00WC002\_PRIME, 256 wavelengths x 64 spatial sectors x 180 time steps, sub-sc lat=-17.0841, alt=102.359 R<sub>s</sub>, phase=92.6222



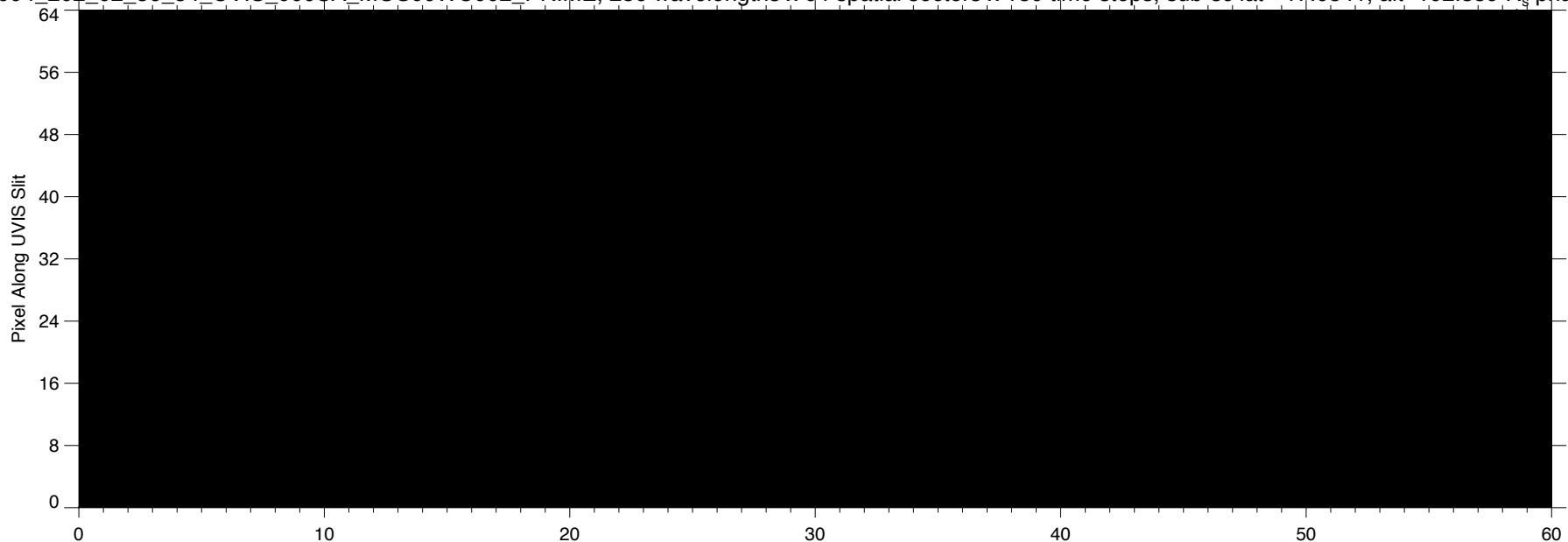
EUV2004\_202\_02\_56\_54\_UVIS\_000SA\_MOS00WC002\_PRIME, 256 wavelengths x 64 spatial sectors x 180 time steps, sub-sc lat=-17.0841, alt=102.359 R<sub>s</sub>, phase=92.6222



EUV2004\_202\_02\_56\_54\_UVIS\_000SA\_MOS00WC002\_PRIME, 256 wavelengths x 64 spatial sectors x 180 time steps, sub-sc lat=-17.0841, alt=102.359 R<sub>s</sub>, phase=92.6222



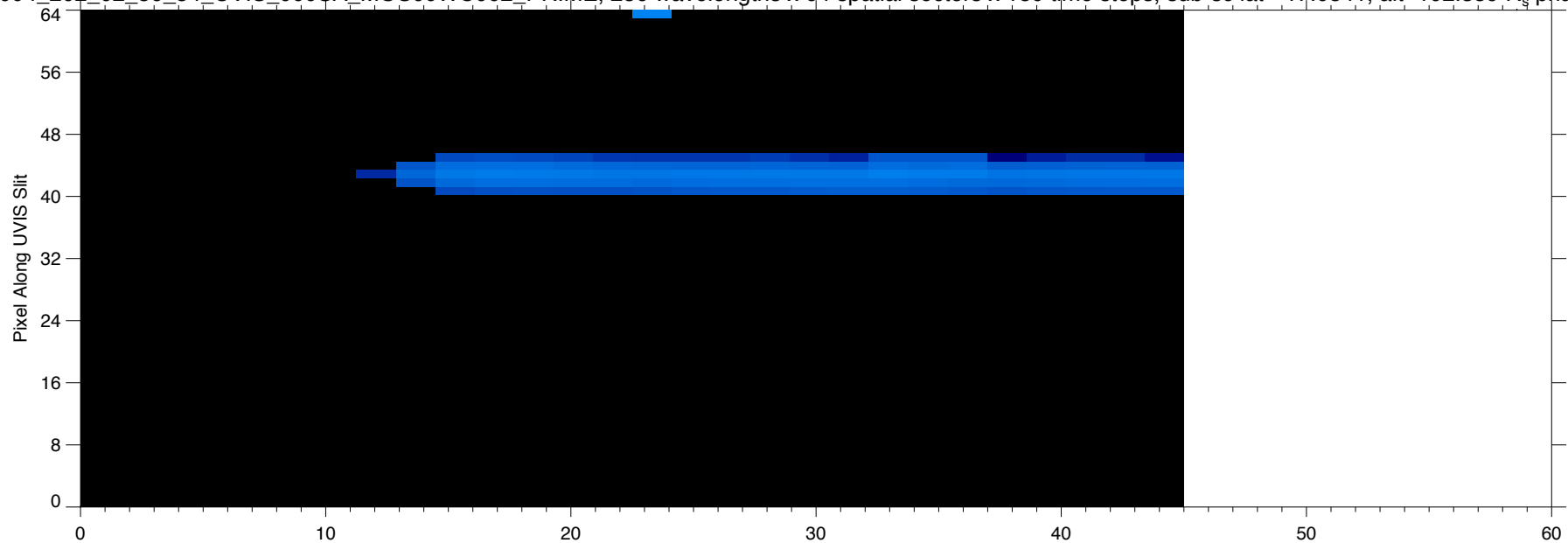
EUV2004\_202\_02\_56\_54\_UVIS\_000SA\_MOS00WC002\_PRIME, 256 wavelengths x 64 spatial sectors x 180 time steps, sub-sc lat=-17.0841, alt=102.359 R<sub>s</sub>, phase=92.6222



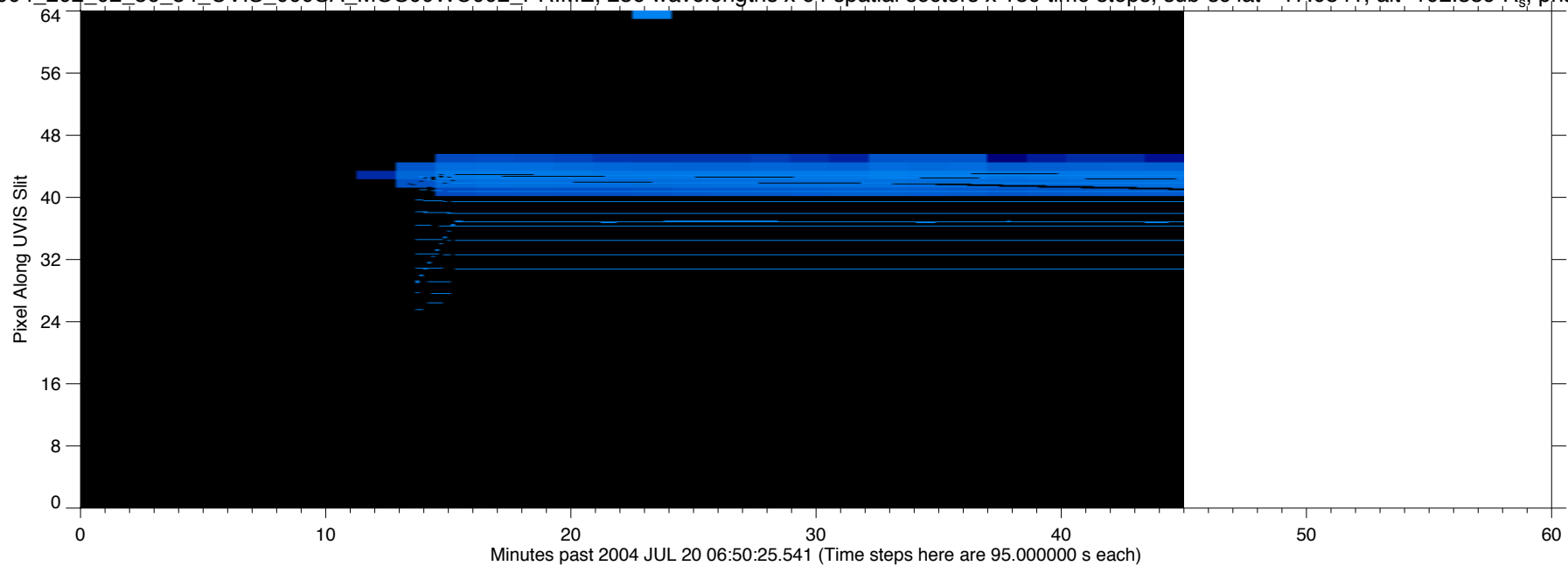
EUV2004\_202\_02\_56\_54\_UVIS\_000SA\_MOS00WC002\_PRIME, 256 wavelengths x 64 spatial sectors x 180 time steps, sub-sc lat=-17.0841, alt=102.359 R<sub>s</sub>, phase=92.6222



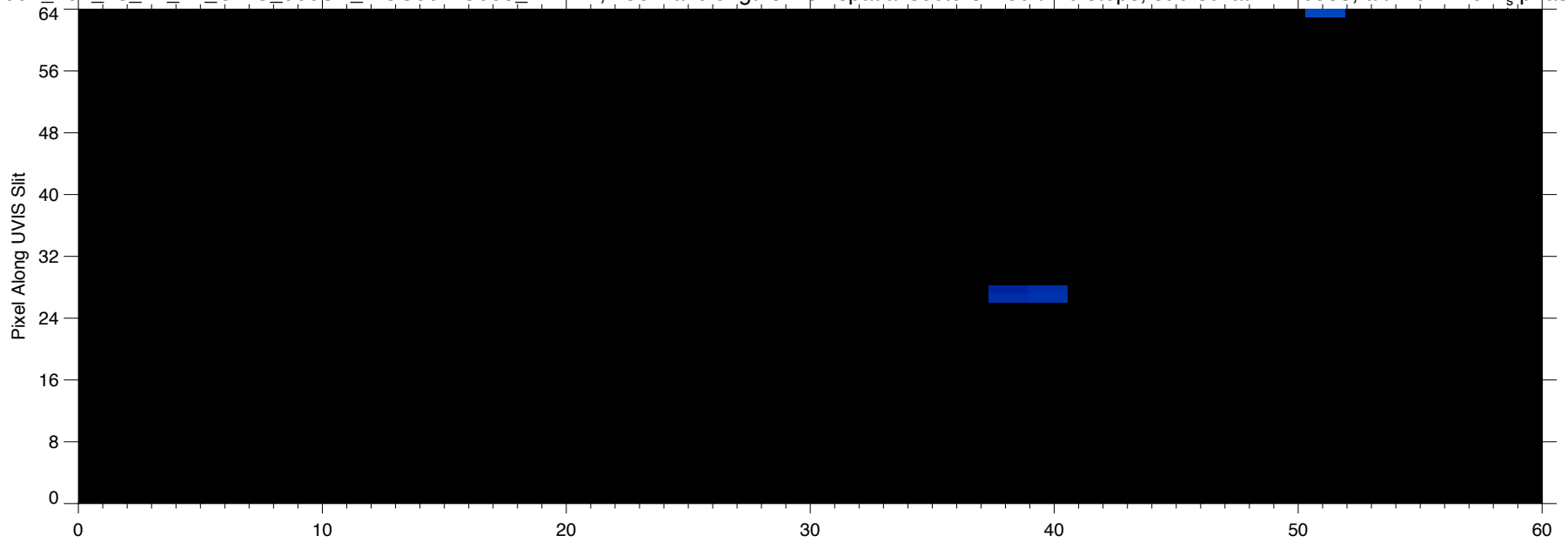
EUV2004\_202\_02\_56\_54\_UVIS\_000SA\_MOS00WC002\_PRIME, 256 wavelengths x 64 spatial sectors x 180 time steps, sub-sc lat=-17.0841, alt=102.359 R<sub>s</sub>, phase=92.6222



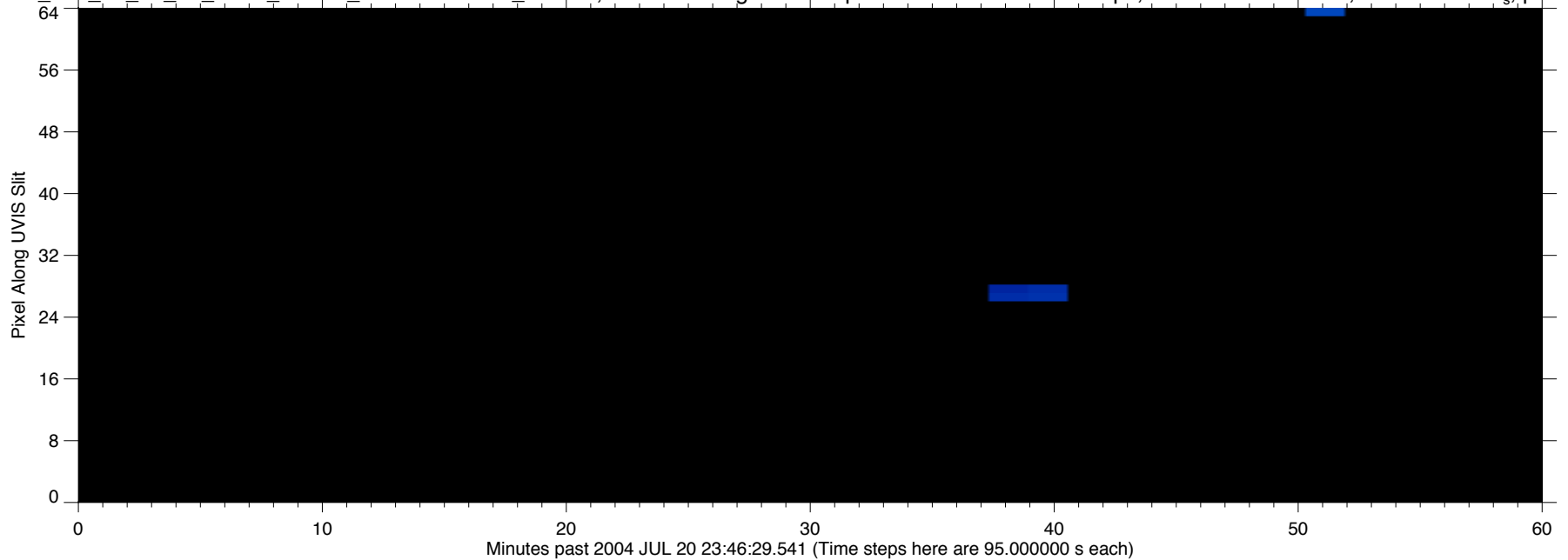
EUV2004\_202\_02\_56\_54\_UVIS\_000SA\_MOS00WC002\_PRIME, 256 wavelengths x 64 spatial sectors x 180 time steps, sub-sc lat=-17.0841, alt=102.359 R<sub>s</sub>, phase=92.6222



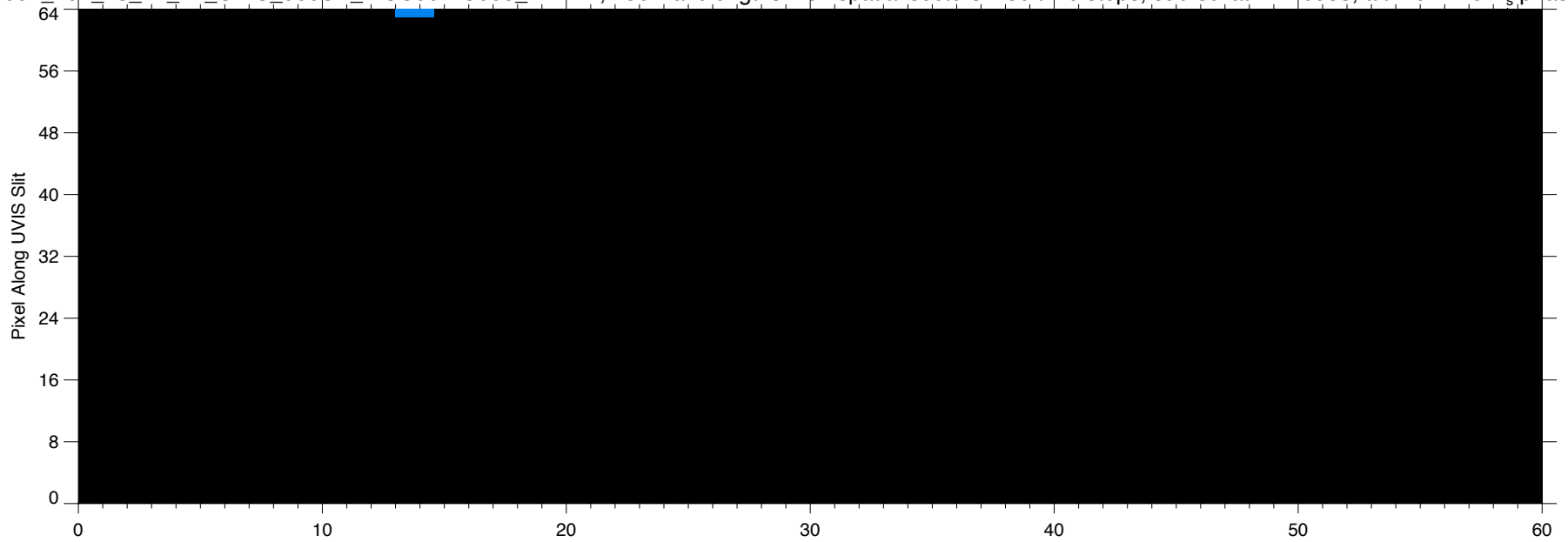
EUV2004\_202\_23\_47\_17\_UVIS\_000SA\_MOS00WC003\_PRIME, 256 wavelengths x 64 spatial sectors x 86 time steps, sub-sc lat=-17.0933, alt=104.725 R<sub>s</sub>, phase=92.4114



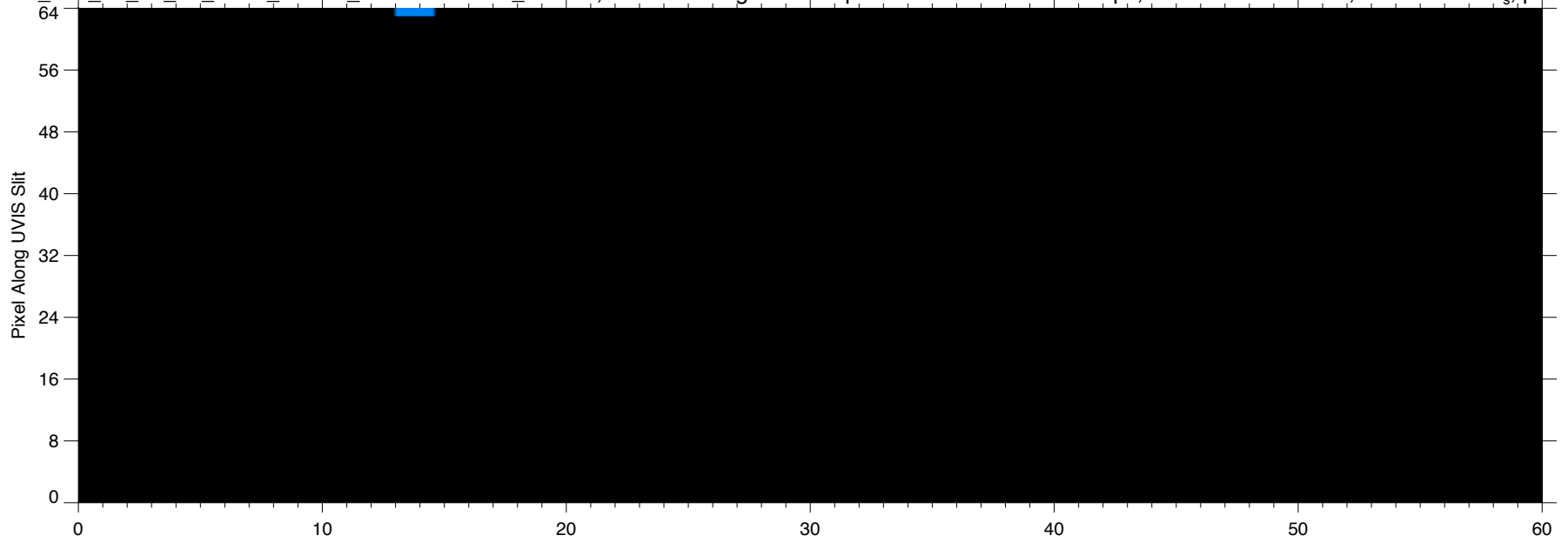
EUV2004\_202\_23\_47\_17\_UVIS\_000SA\_MOS00WC003\_PRIME, 256 wavelengths x 64 spatial sectors x 86 time steps, sub-sc lat=-17.0933, alt=104.725 R<sub>s</sub>, phase=92.4114



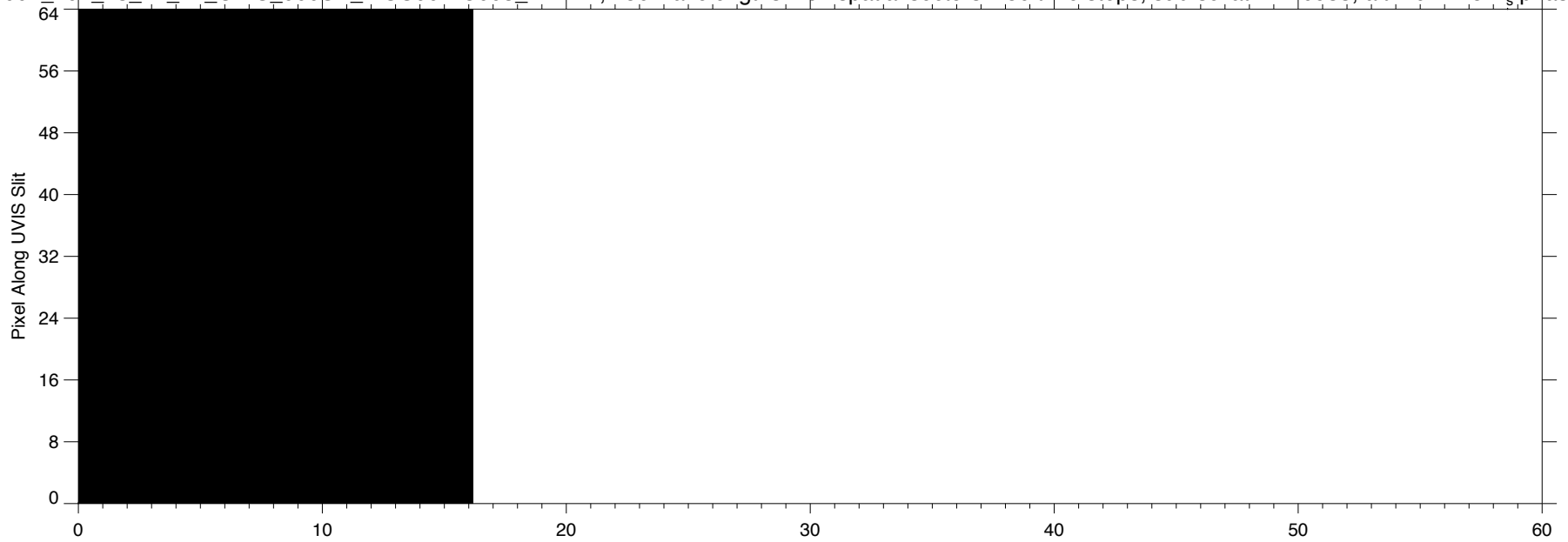
EUV2004\_202\_23\_47\_17\_UVIS\_000SA\_MOS00WC003\_PRIME, 256 wavelengths x 64 spatial sectors x 86 time steps, sub-sc lat=-17.0933, alt=104.725 R<sub>s</sub>, phase=92.4114



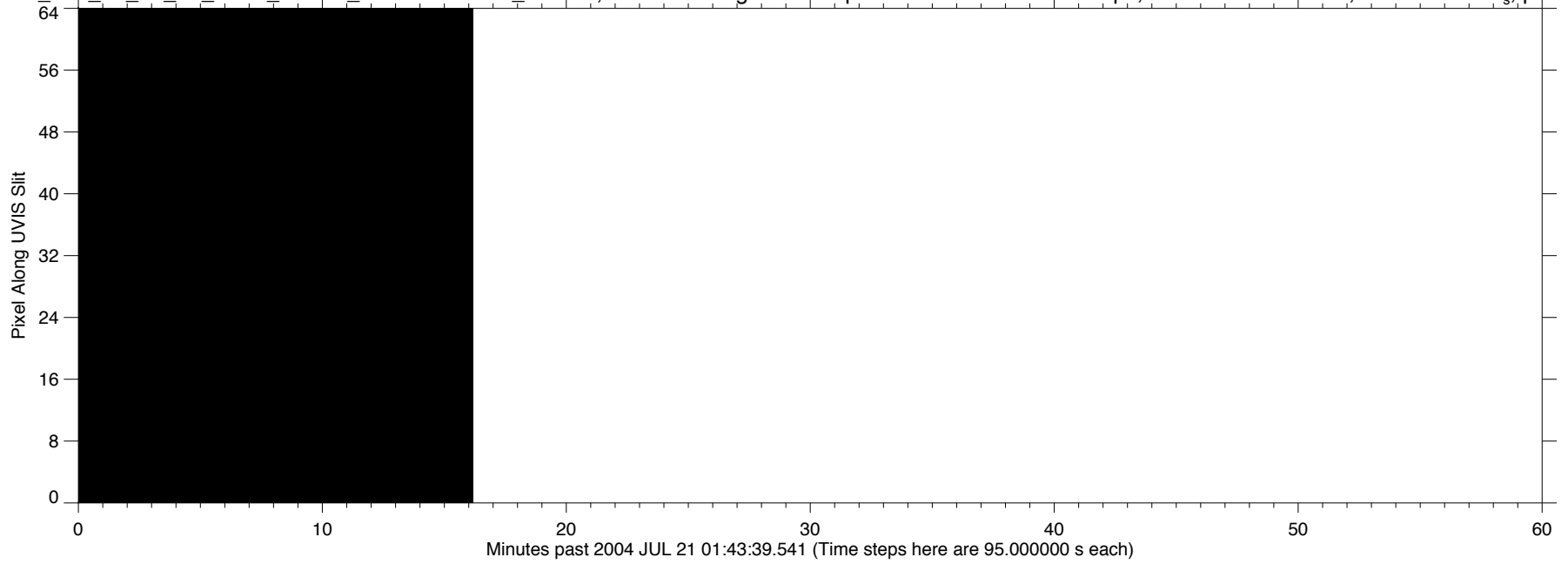
EUV2004\_202\_23\_47\_17\_UVIS\_000SA\_MOS00WC003\_PRIME, 256 wavelengths x 64 spatial sectors x 86 time steps, sub-sc lat=-17.0933, alt=104.725 R<sub>s</sub>, phase=92.4114



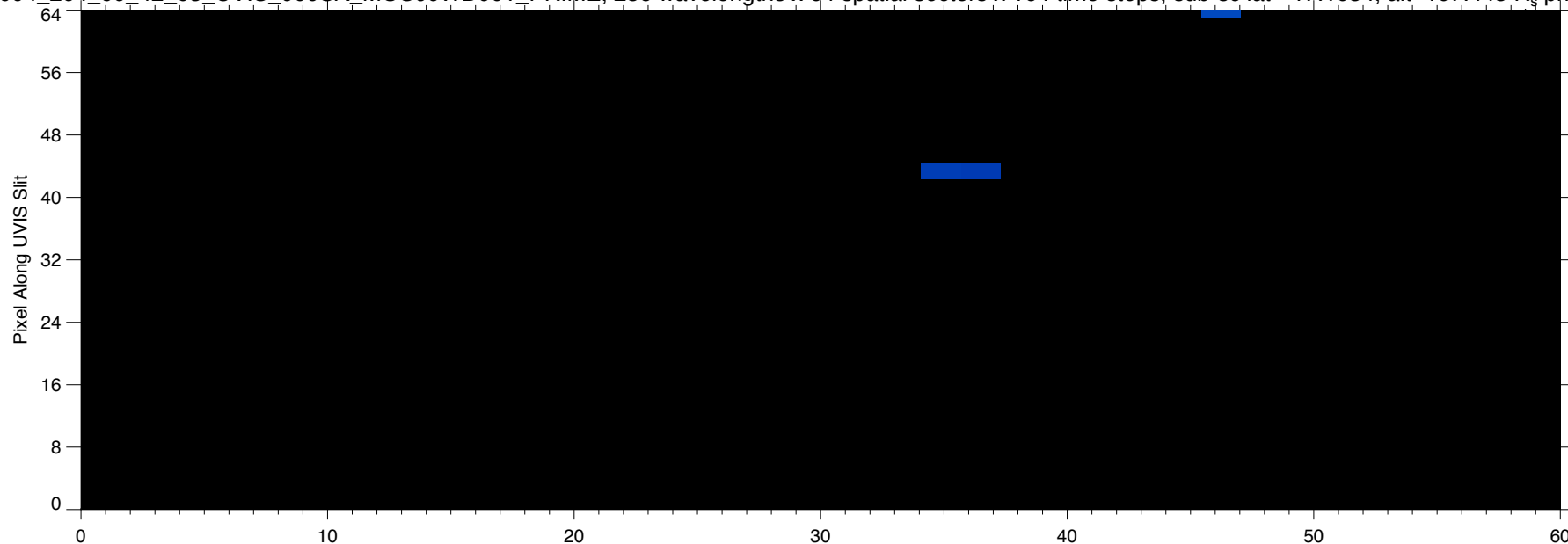
EUV2004\_202\_23\_47\_17\_UVIS\_000SA\_MOS00WC003\_PRIME, 256 wavelengths x 64 spatial sectors x 86 time steps, sub-sc lat=-17.0933, alt=104.725 R<sub>s</sub>, phase=92.4114



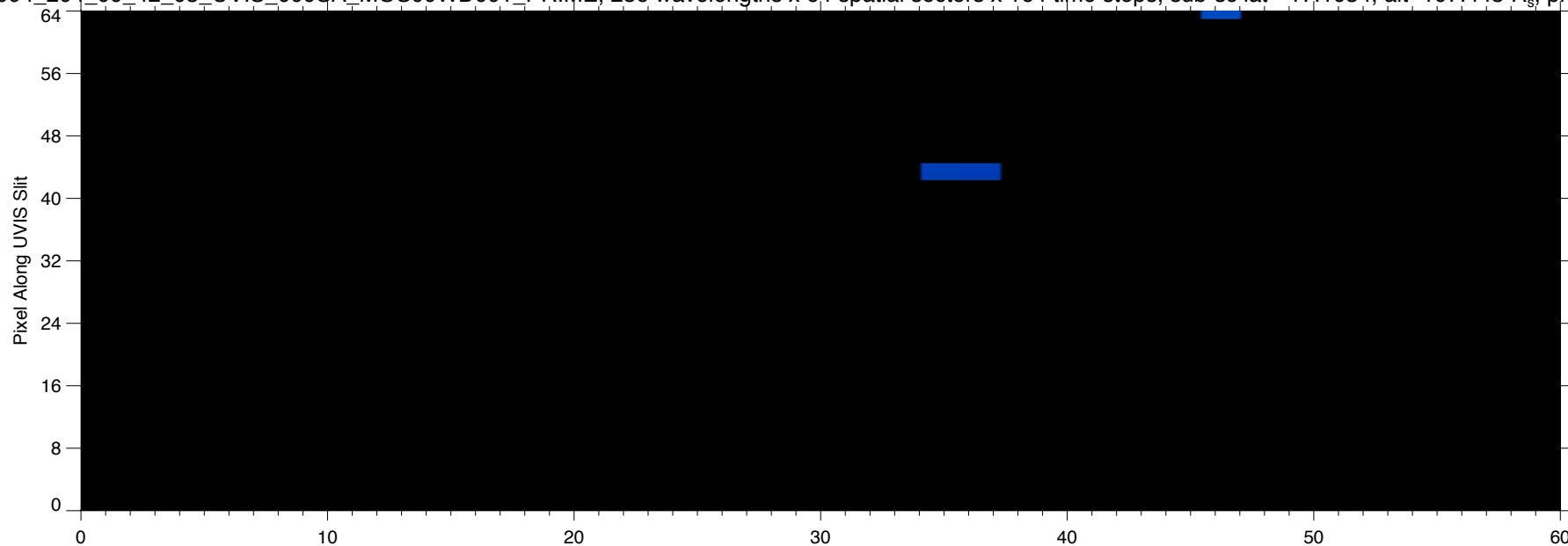
EUV2004\_202\_23\_47\_17\_UVIS\_000SA\_MOS00WC003\_PRIME, 256 wavelengths x 64 spatial sectors x 86 time steps, sub-sc lat=-17.0933, alt=104.725 R<sub>s</sub>, phase=92.4114



EUV2004\_204\_00\_42\_03\_UVIS\_000SA\_MOS00WD001\_PRIME, 256 wavelengths x 64 spatial sectors x 164 time steps, sub-sc lat=-17.1034, alt=107.443 R<sub>s</sub>, phase=92.1732

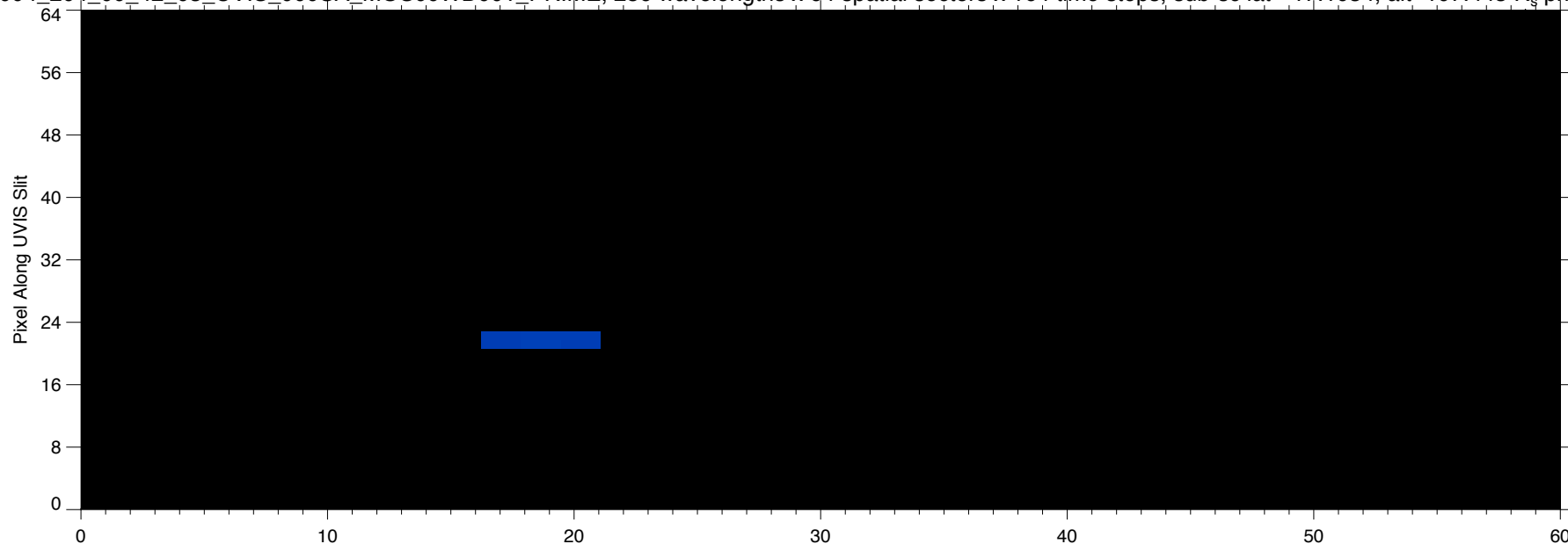


EUV2004\_204\_00\_42\_03\_UVIS\_000SA\_MOS00WD001\_PRIME, 256 wavelengths x 64 spatial sectors x 164 time steps, sub-sc lat=-17.1034, alt=107.443 R<sub>s</sub>, phase=92.1732

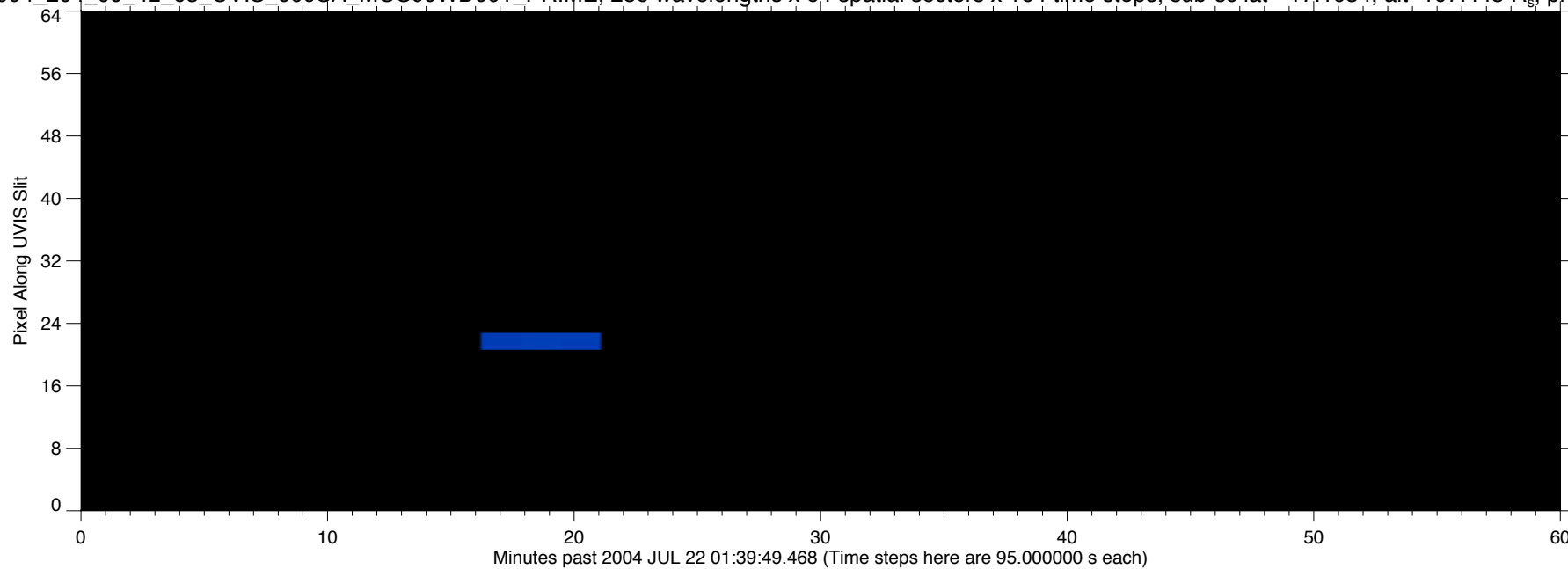




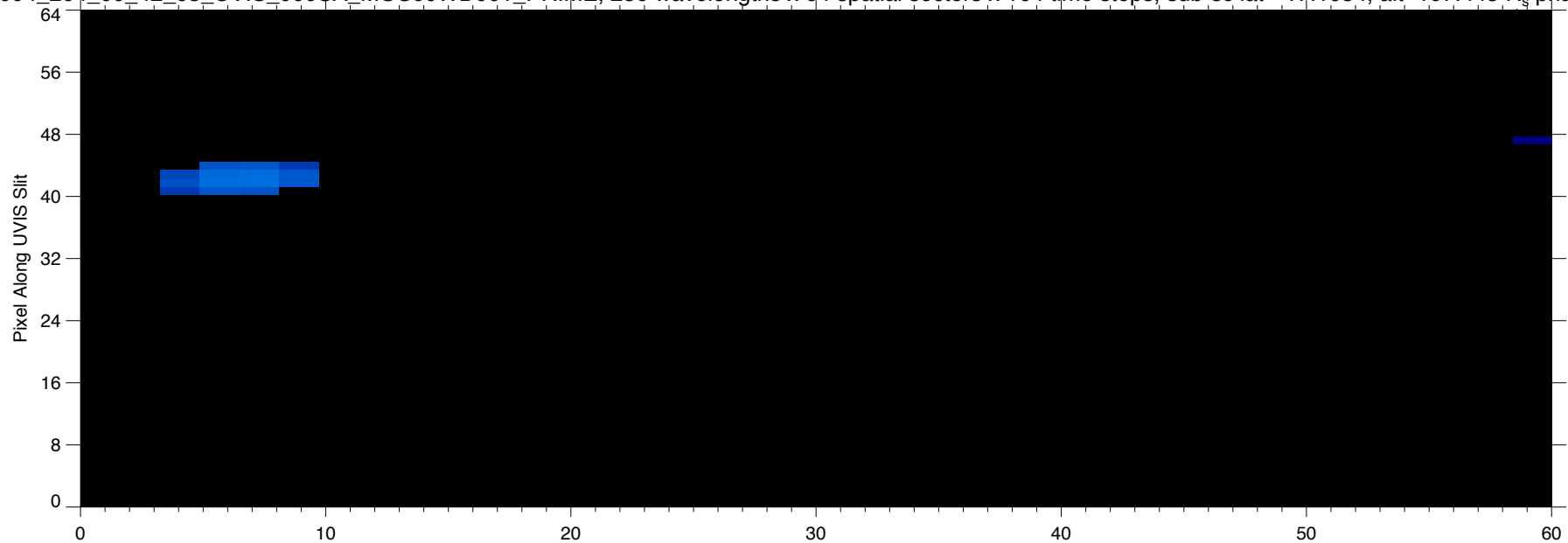
EUV2004\_204\_00\_42\_03\_UVIS\_000SA\_MOS00WD001\_PRIME, 256 wavelengths x 64 spatial sectors x 164 time steps, sub-sc lat=-17.1034, alt=107.443 R<sub>s</sub>, phase=92.1732



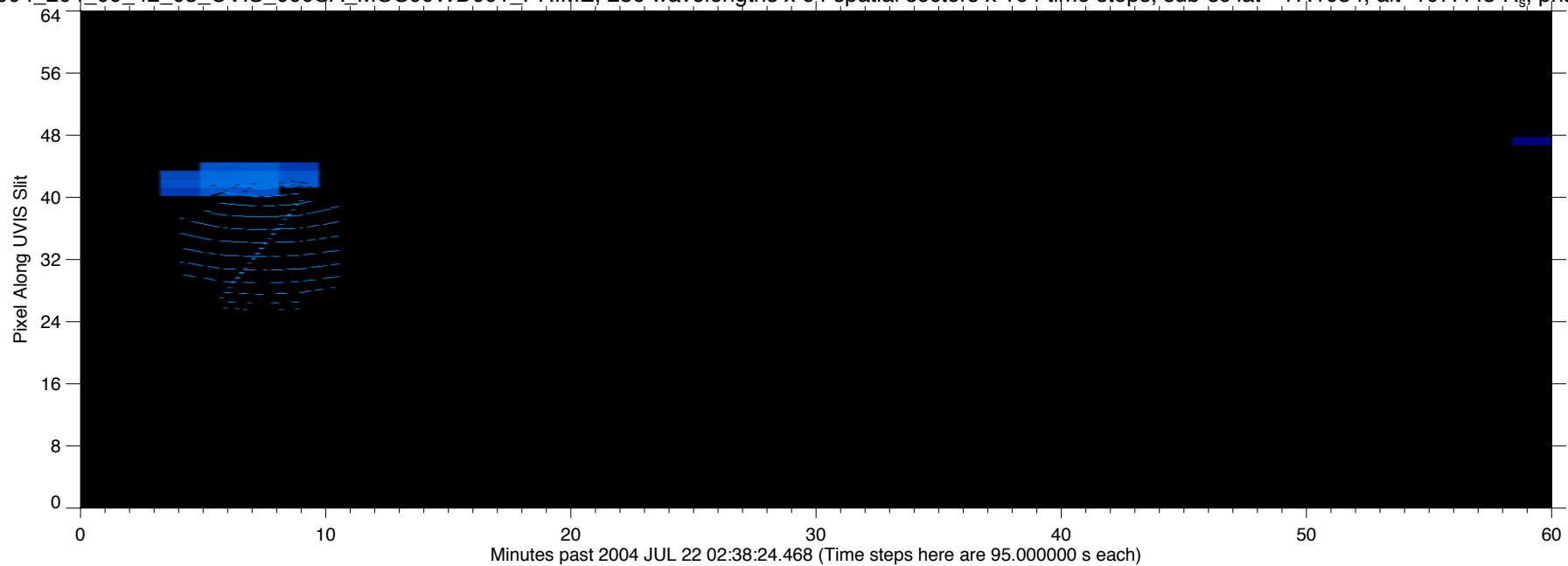
EUV2004\_204\_00\_42\_03\_UVIS\_000SA\_MOS00WD001\_PRIME, 256 wavelengths x 64 spatial sectors x 164 time steps, sub-sc lat=-17.1034, alt=107.443 R<sub>s</sub>, phase=92.1732



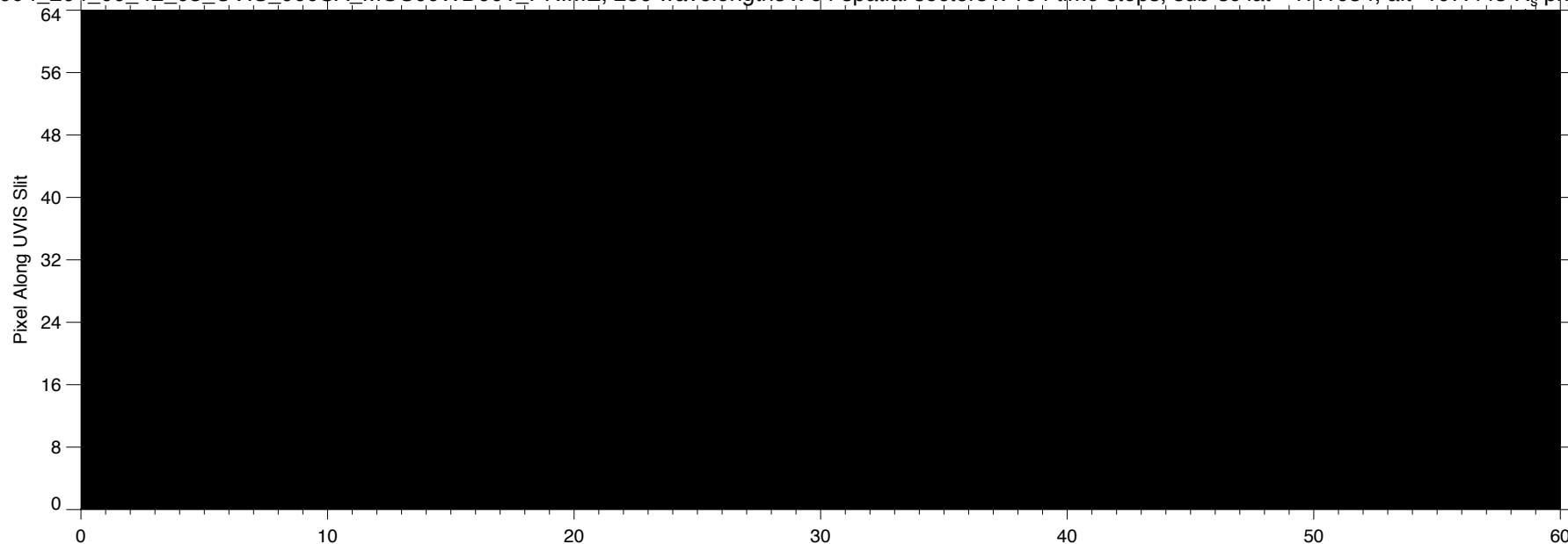
EUV2004\_204\_00\_42\_03\_UVIS\_000SA\_MOS00WD001\_PRIME, 256 wavelengths x 64 spatial sectors x 164 time steps, sub-sc lat=-17.1034, alt=107.443 R<sub>s</sub>, phase=92.1732



EUV2004\_204\_00\_42\_03\_UVIS\_000SA\_MOS00WD001\_PRIME, 256 wavelengths x 64 spatial sectors x 164 time steps, sub-sc lat=-17.1034, alt=107.443 R<sub>s</sub>, phase=92.1732

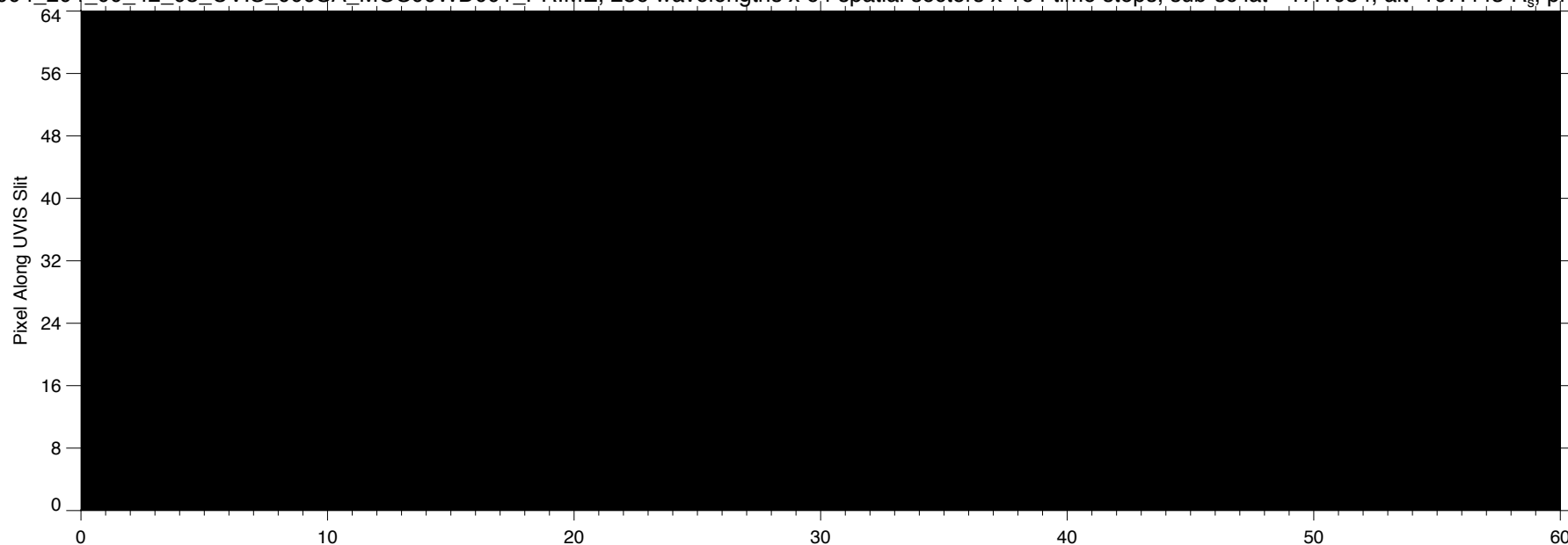


EUV2004\_204\_00\_42\_03\_UVIS\_000SA\_MOS00WD001\_PRIME, 256 wavelengths x 64 spatial sectors x 164 time steps, sub-sc lat=-17.1034, alt=107.443 R<sub>s</sub>, phase=92.1732



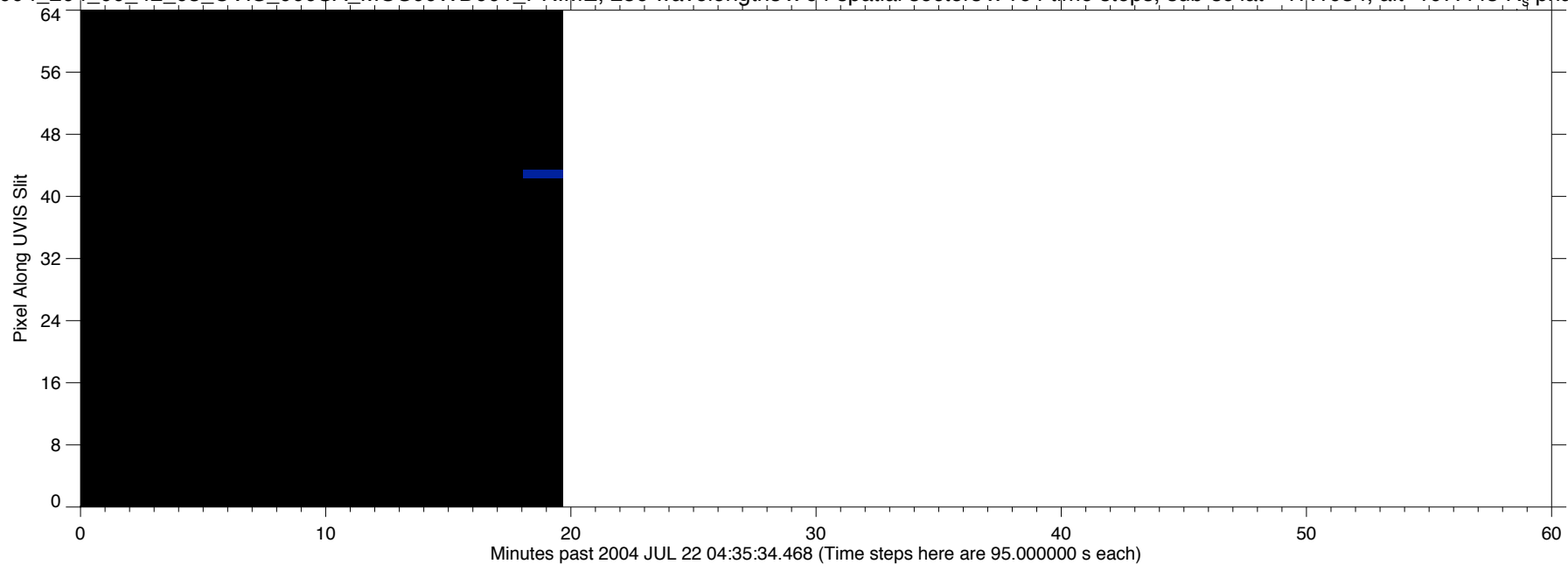
Minutes past 2004 JUL 22 03:36:59.468 (Time steps here are 95.000000 s each)

EUV2004\_204\_00\_42\_03\_UVIS\_000SA\_MOS00WD001\_PRIME, 256 wavelengths x 64 spatial sectors x 164 time steps, sub-sc lat=-17.1034, alt=107.443 R<sub>s</sub>, phase=92.1732

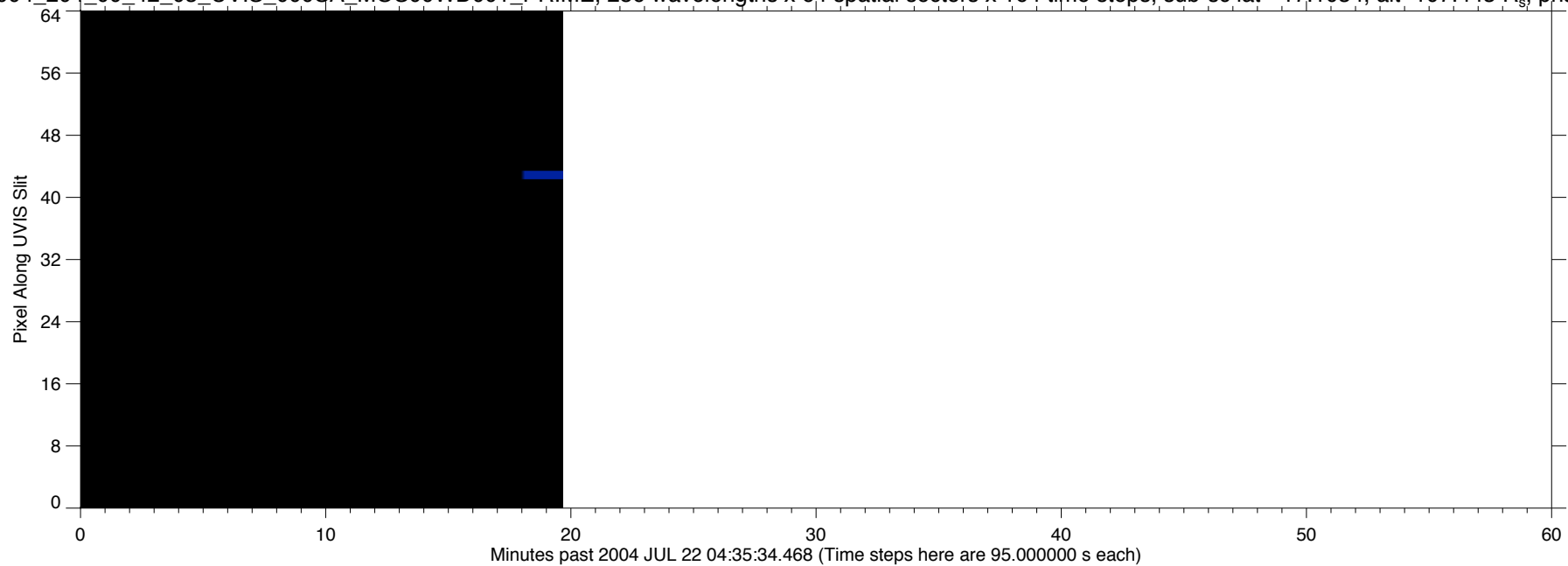


Minutes past 2004 JUL 22 03:36:59.468 (Time steps here are 95.000000 s each)

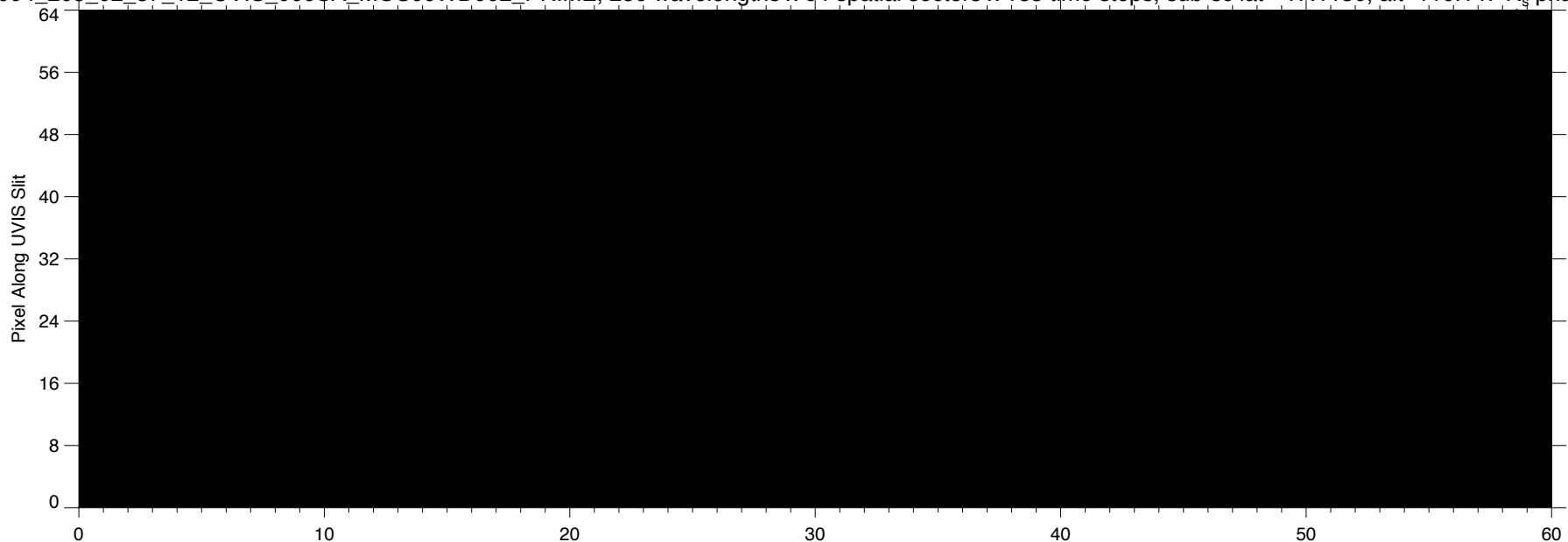
EUV2004\_204\_00\_42\_03\_UVIS\_000SA\_MOS00WD001\_PRIME, 256 wavelengths x 64 spatial sectors x 164 time steps, sub-sc lat=-17.1034, alt=107.443 R<sub>s</sub>, phase=92.1732



EUV2004\_204\_00\_42\_03\_UVIS\_000SA\_MOS00WD001\_PRIME, 256 wavelengths x 64 spatial sectors x 164 time steps, sub-sc lat=-17.1034, alt=107.443 R<sub>s</sub>, phase=92.1732

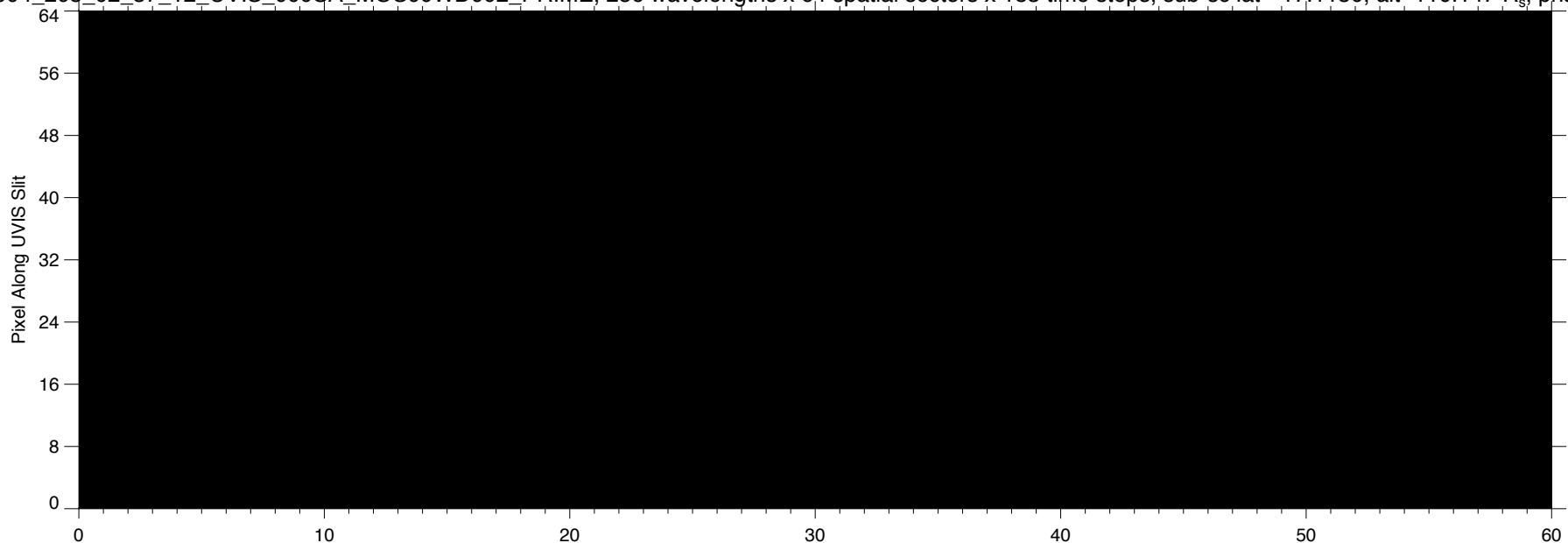


EUV2004\_205\_02\_37\_12\_UVIS\_000SA\_MOS00WD002\_PRIME, 256 wavelengths x 64 spatial sectors x 183 time steps, sub-sc lat=-17.1130, alt=110.147 R<sub>s</sub>, phase=91.9397



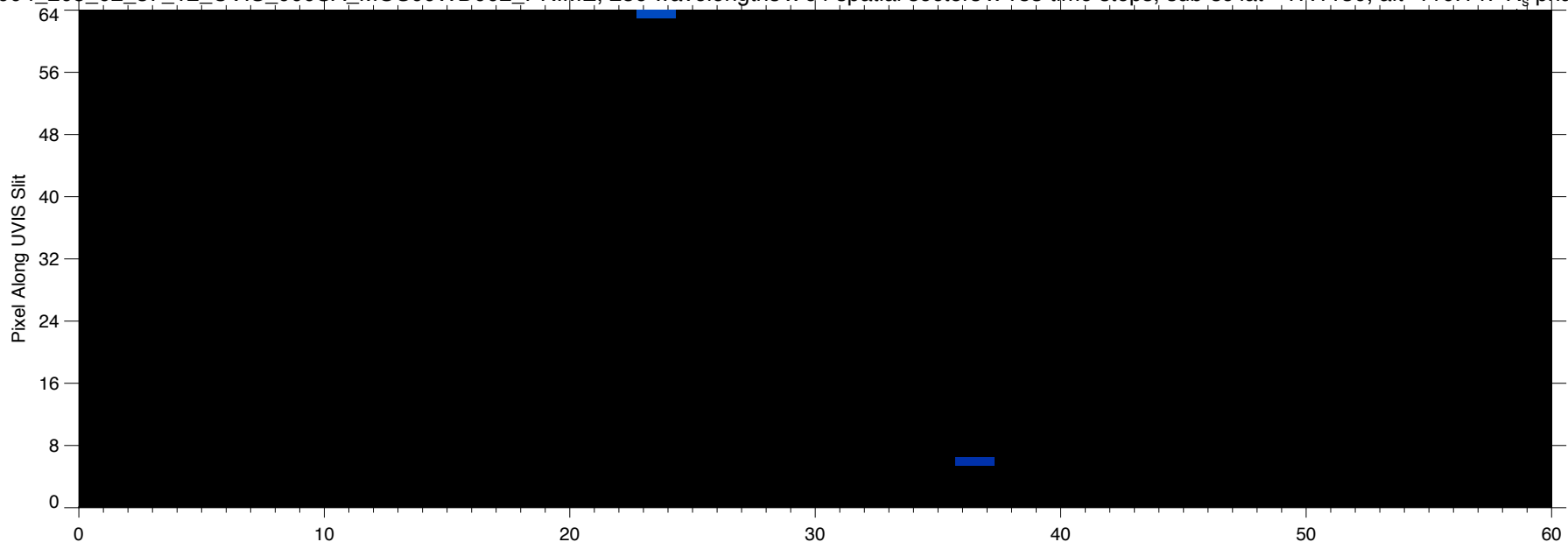
Minutes past 2004 JUL 23 02:36:23.860 (Time steps here are 95.000000 s each)

EUV2004\_205\_02\_37\_12\_UVIS\_000SA\_MOS00WD002\_PRIME, 256 wavelengths x 64 spatial sectors x 183 time steps, sub-sc lat=-17.1130, alt=110.147 R<sub>s</sub>, phase=91.9397

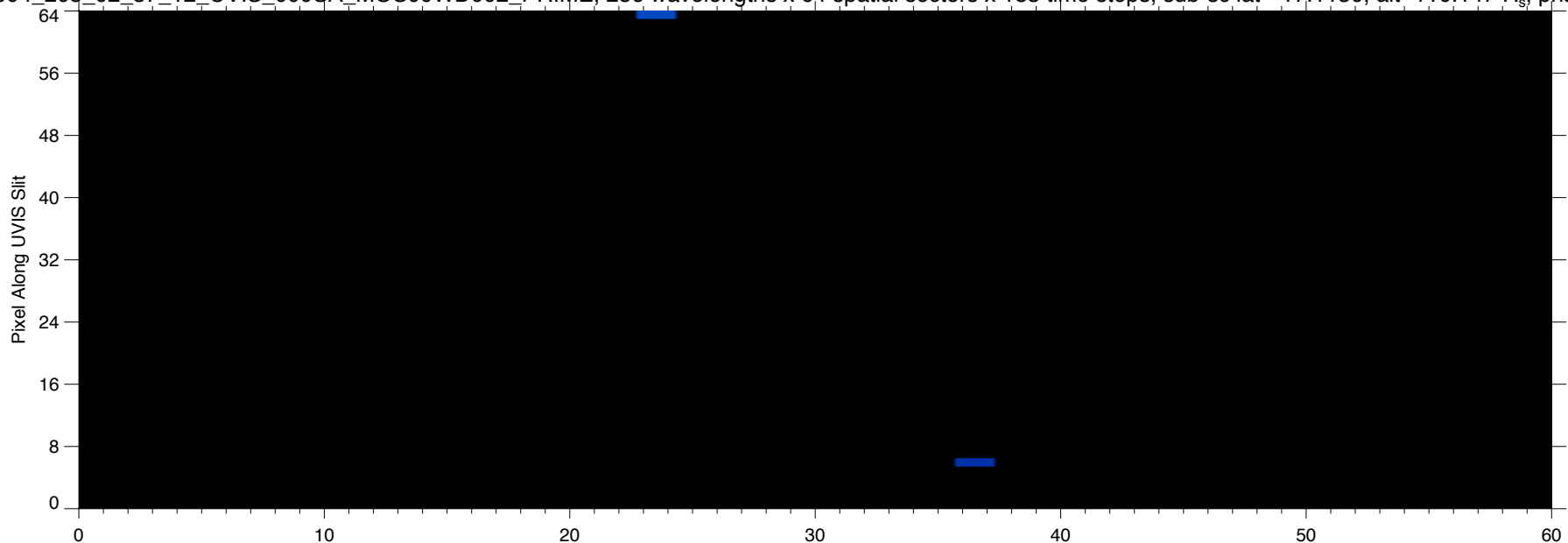


Minutes past 2004 JUL 23 02:36:23.860 (Time steps here are 95.000000 s each)

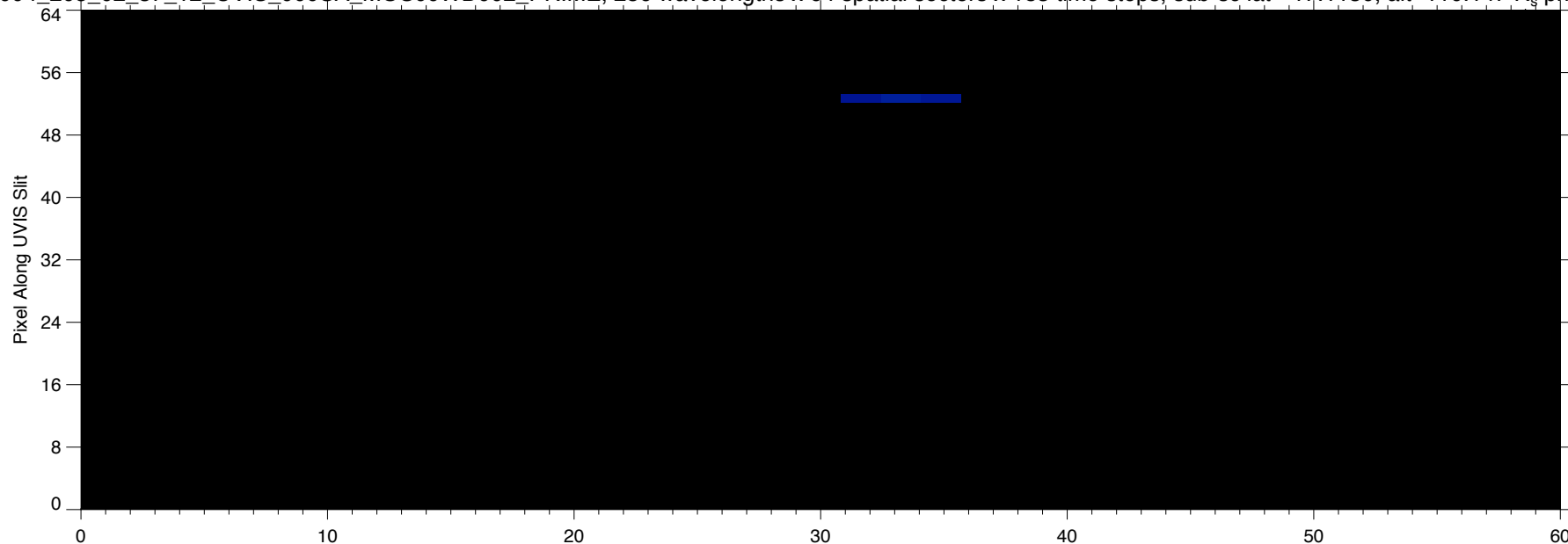
EUV2004\_205\_02\_37\_12\_UVIS\_000SA\_MOS00WD002\_PRIME, 256 wavelengths x 64 spatial sectors x 183 time steps, sub-sc lat=-17.1130, alt=110.147 R<sub>s</sub>, phase=91.9397



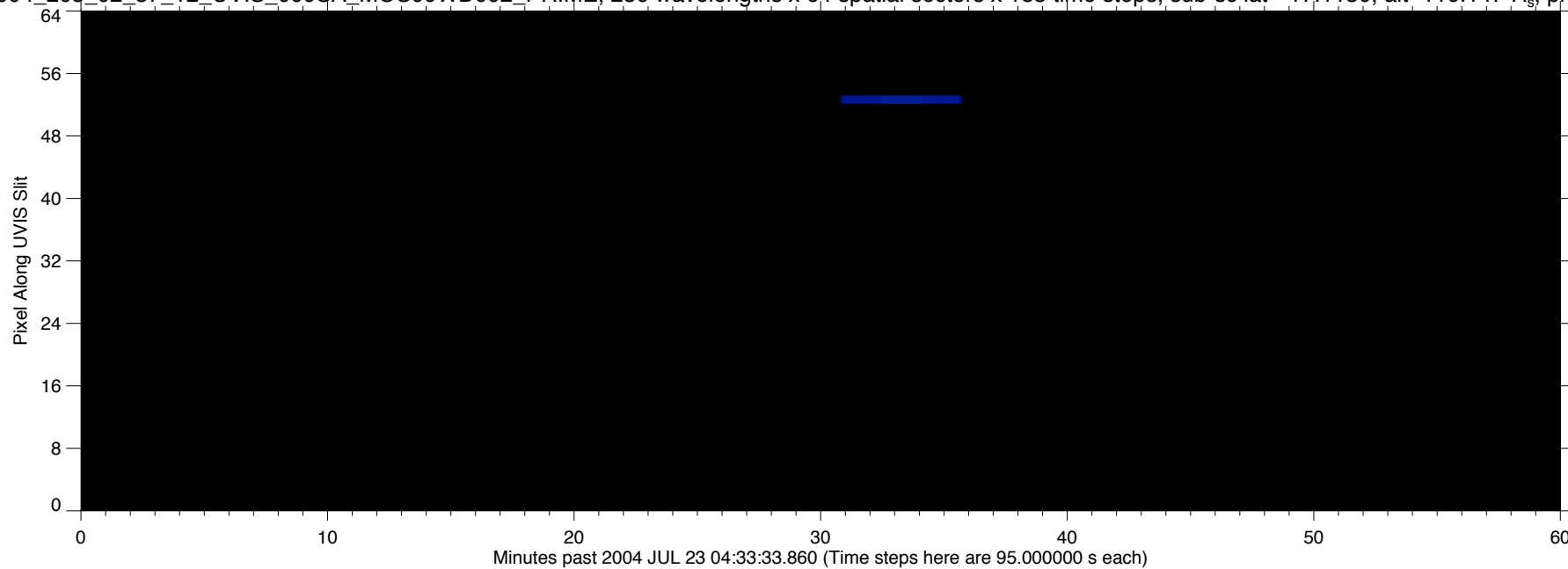
EUV2004\_205\_02\_37\_12\_UVIS\_000SA\_MOS00WD002\_PRIME, 256 wavelengths x 64 spatial sectors x 183 time steps, sub-sc lat=-17.1130, alt=110.147 R<sub>s</sub>, phase=91.9397



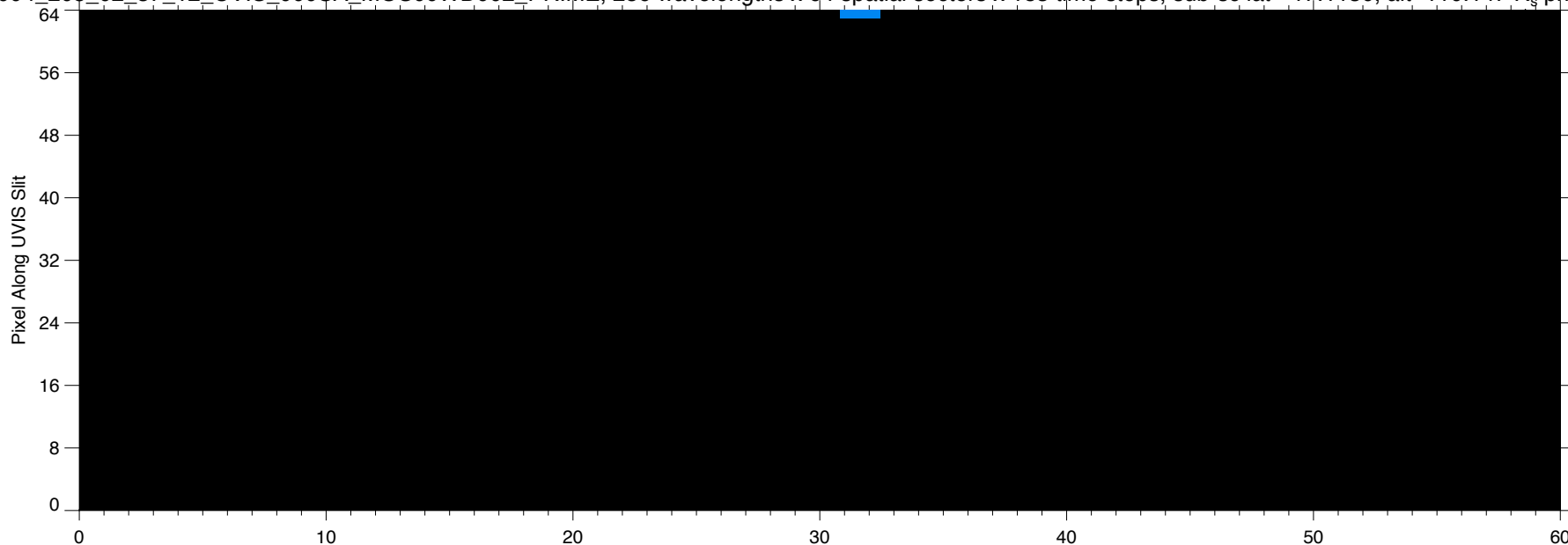
EUV2004\_205\_02\_37\_12\_UVIS\_000SA\_MOS00WD002\_PRIME, 256 wavelengths x 64 spatial sectors x 183 time steps, sub-sc lat=-17.1130, alt=110.147 R<sub>s</sub>, phase=91.9397



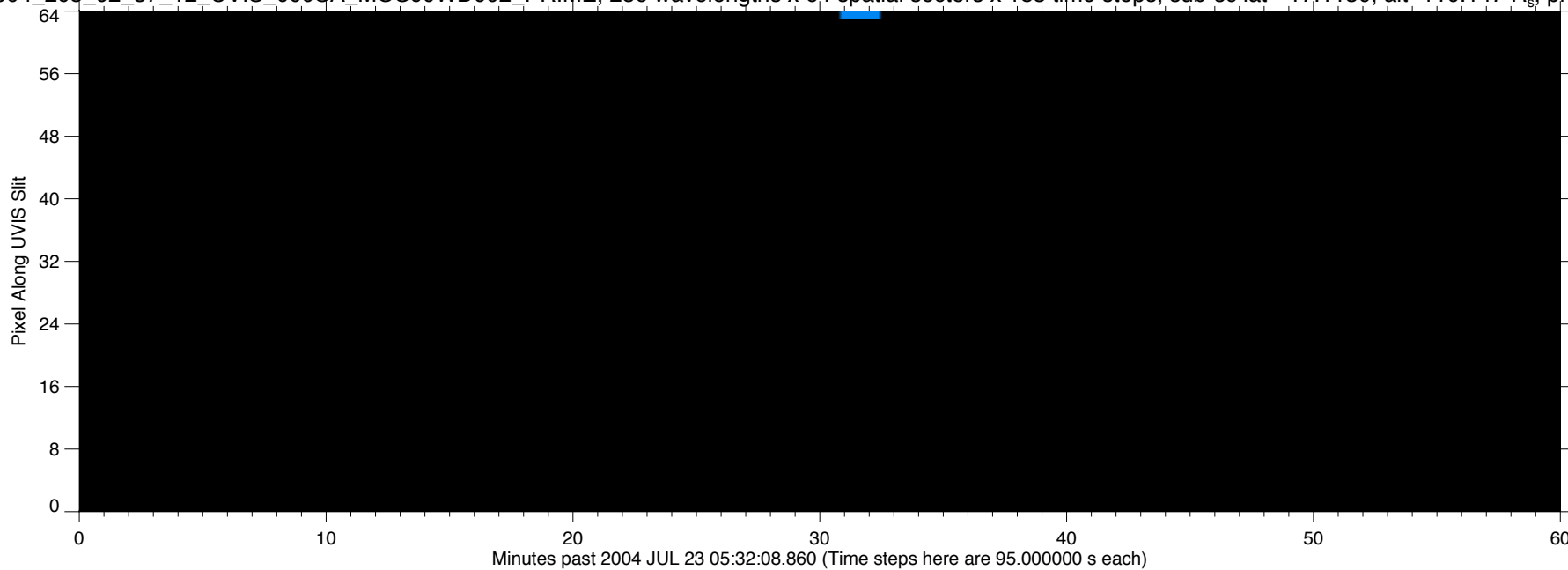
EUV2004\_205\_02\_37\_12\_UVIS\_000SA\_MOS00WD002\_PRIME, 256 wavelengths x 64 spatial sectors x 183 time steps, sub-sc lat=-17.1130, alt=110.147 R<sub>s</sub>, phase=91.9397



EUV2004\_205\_02\_37\_12\_UVIS\_000SA\_MOS00WD002\_PRIME, 256 wavelengths x 64 spatial sectors x 183 time steps, sub-sc lat=-17.1130, alt=110.147 R<sub>s</sub>, phase=91.9397

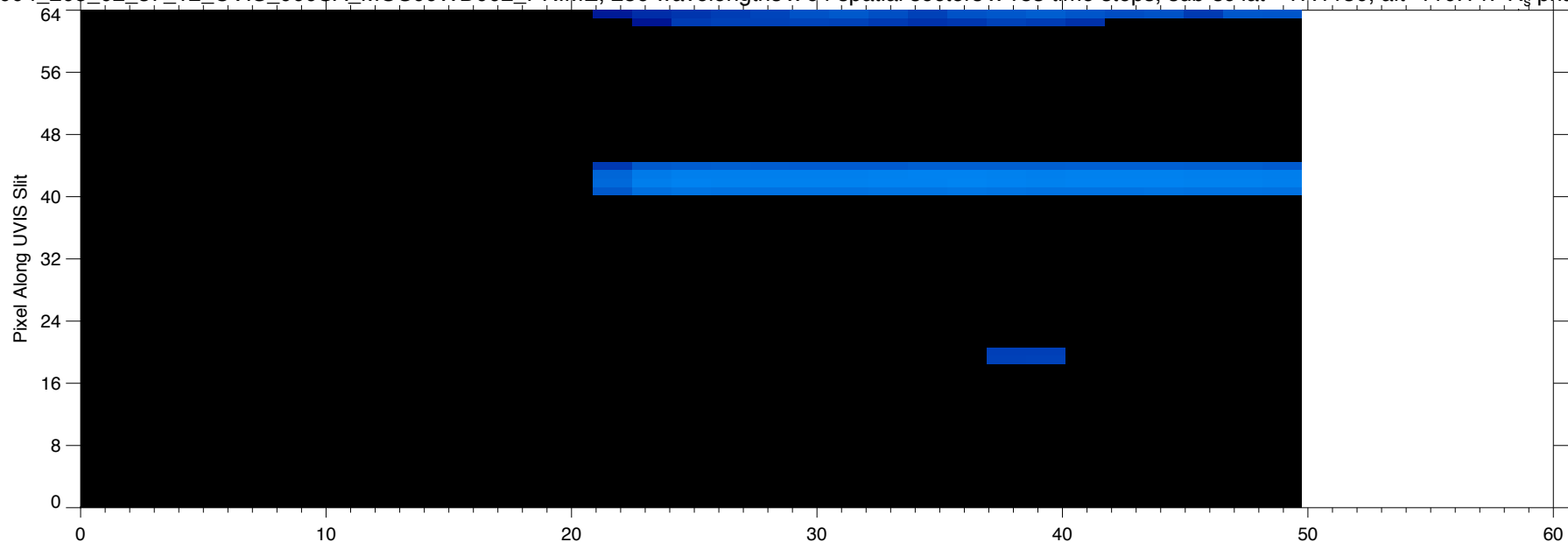


EUV2004\_205\_02\_37\_12\_UVIS\_000SA\_MOS00WD002\_PRIME, 256 wavelengths x 64 spatial sectors x 183 time steps, sub-sc lat=-17.1130, alt=110.147 R<sub>s</sub>, phase=91.9397

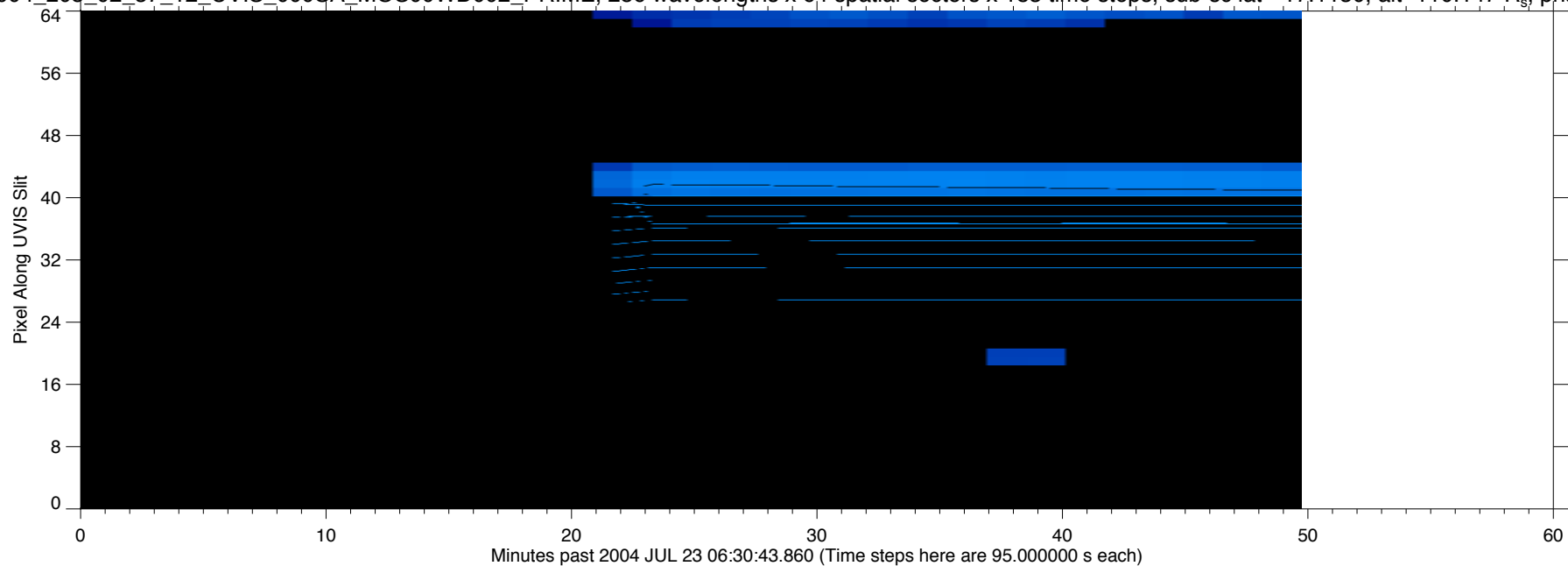




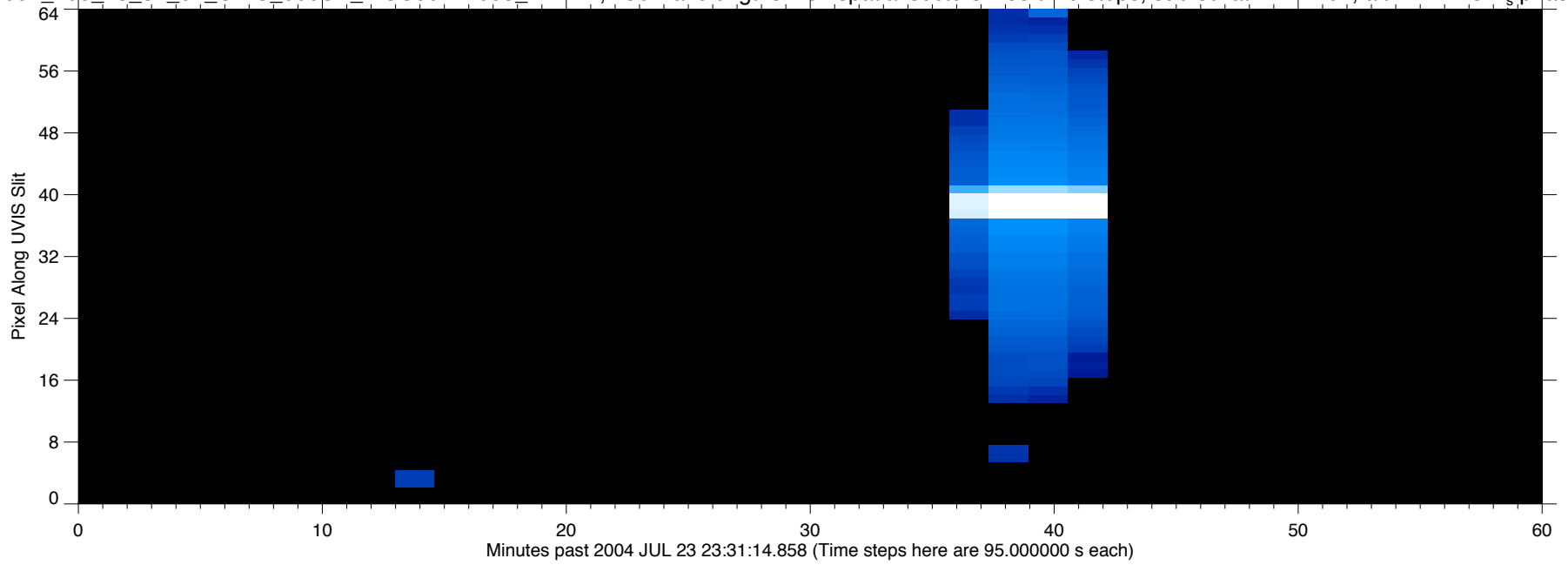
EUV2004\_205\_02\_37\_12\_UVIS\_000SA\_MOS00WD002\_PRIME, 256 wavelengths x 64 spatial sectors x 183 time steps, sub-sc lat=-17.1130, alt=110.147 R<sub>s</sub>, phase=91.9397



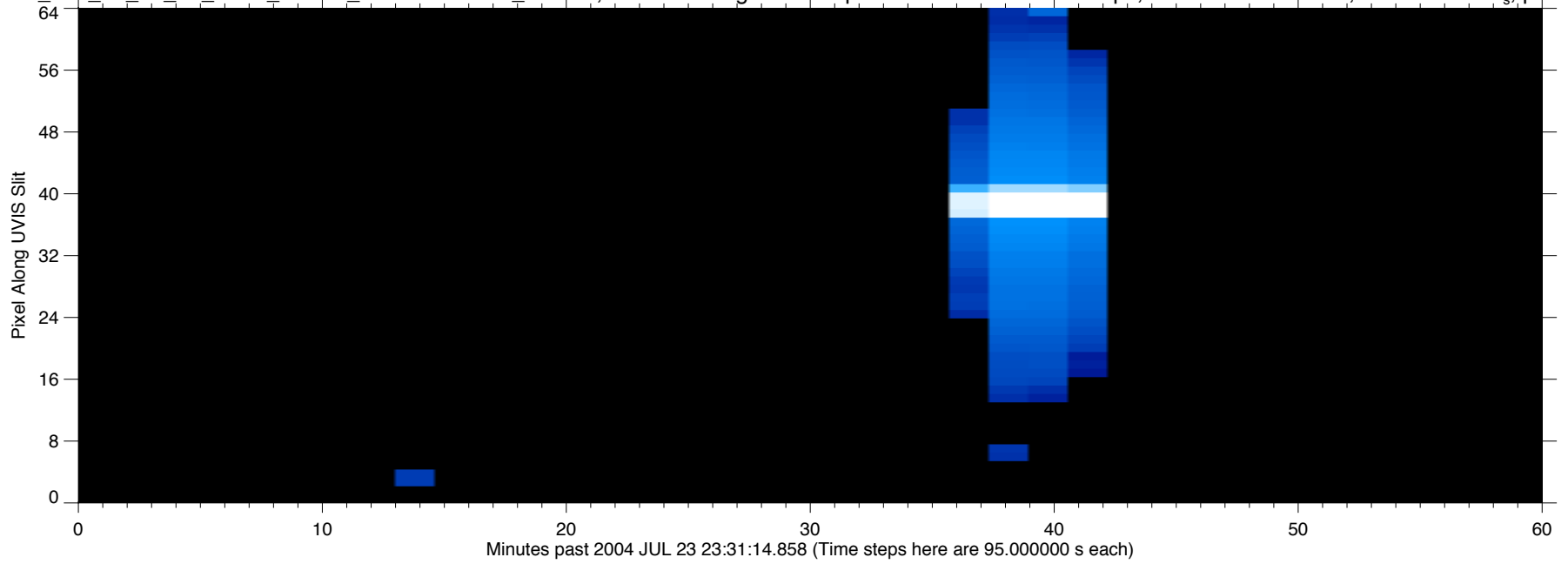
EUV2004\_205\_02\_37\_12\_UVIS\_000SA\_MOS00WD002\_PRIME, 256 wavelengths x 64 spatial sectors x 183 time steps, sub-sc lat=-17.1130, alt=110.147 R<sub>s</sub>, phase=91.9397



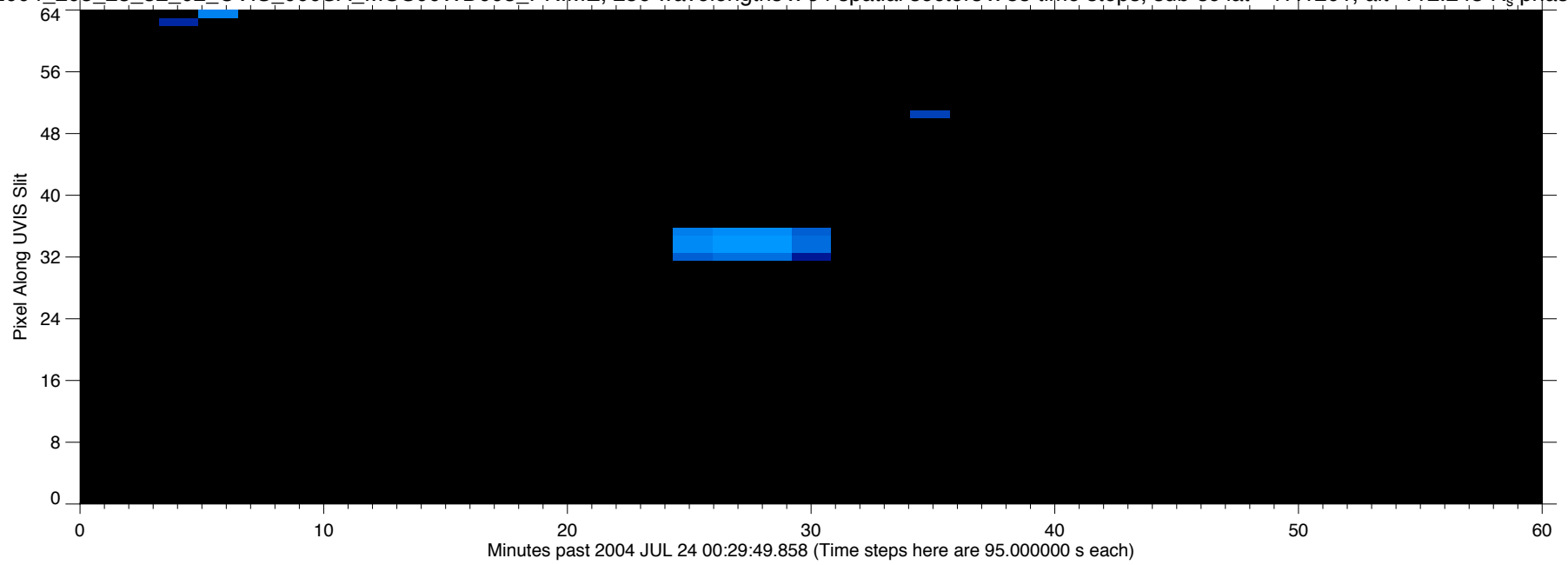
EUV2004\_205\_23\_32\_02\_UVIS\_000SA\_MOS00WD003\_PRIME, 256 wavelengths x 64 spatial sectors x 85 time steps, sub-sc lat=-17.1201, alt=112.243 R<sub>s</sub>, phase=91.7610



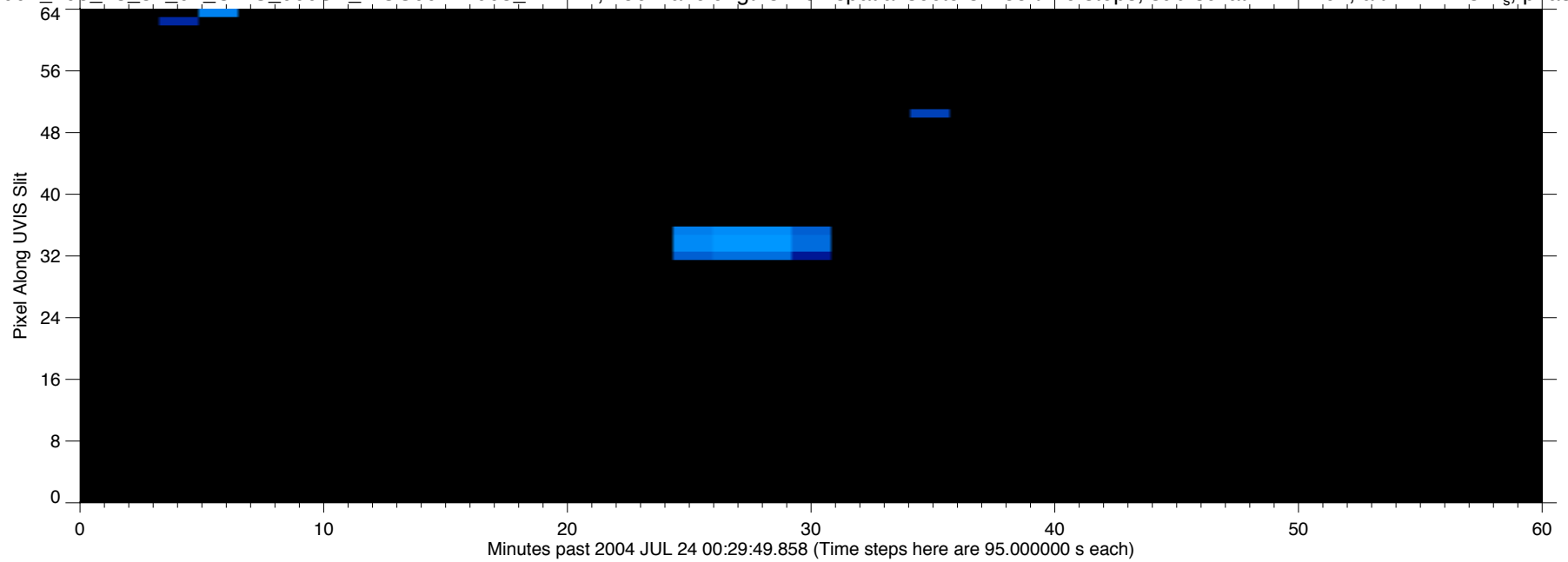
EUV2004\_205\_23\_32\_02\_UVIS\_000SA\_MOS00WD003\_PRIME, 256 wavelengths x 64 spatial sectors x 85 time steps, sub-sc lat=-17.1201, alt=112.243 R<sub>s</sub>, phase=91.7610



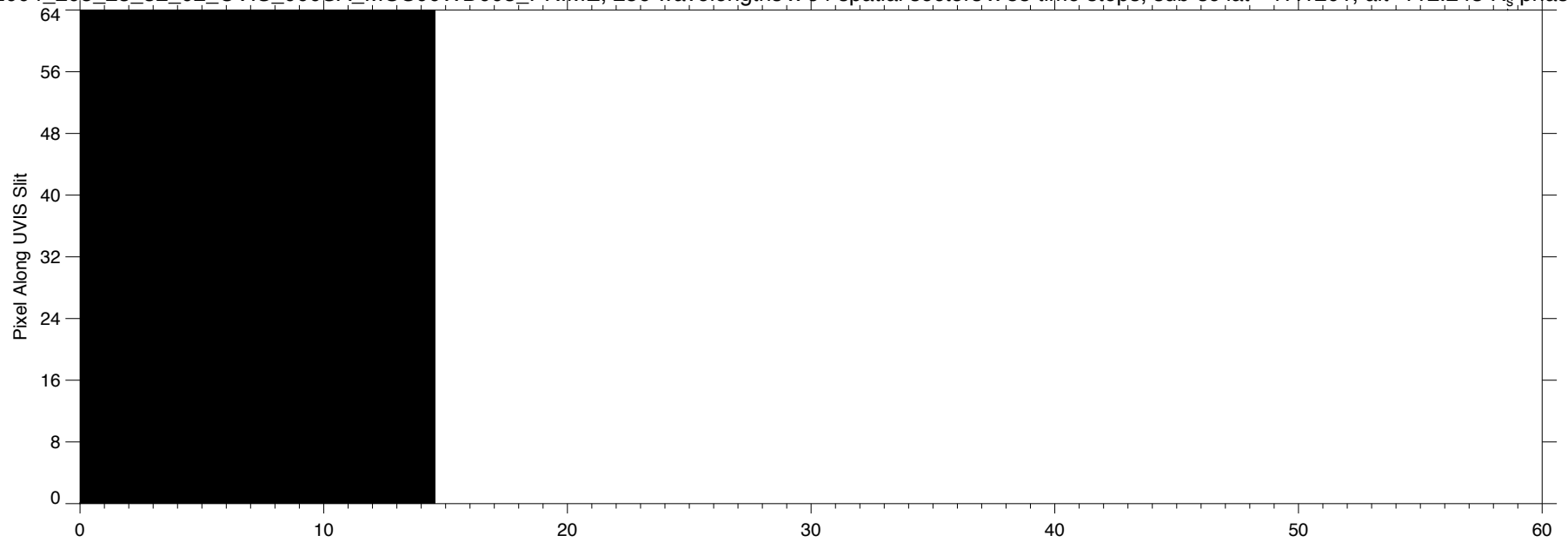
EUV2004\_205\_23\_32\_02\_UVIS\_000SA\_MOS00WD003\_PRIME, 256 wavelengths x 64 spatial sectors x 85 time steps, sub-sc lat=-17.1201, alt=112.243 R<sub>s</sub>, phase=91.7610



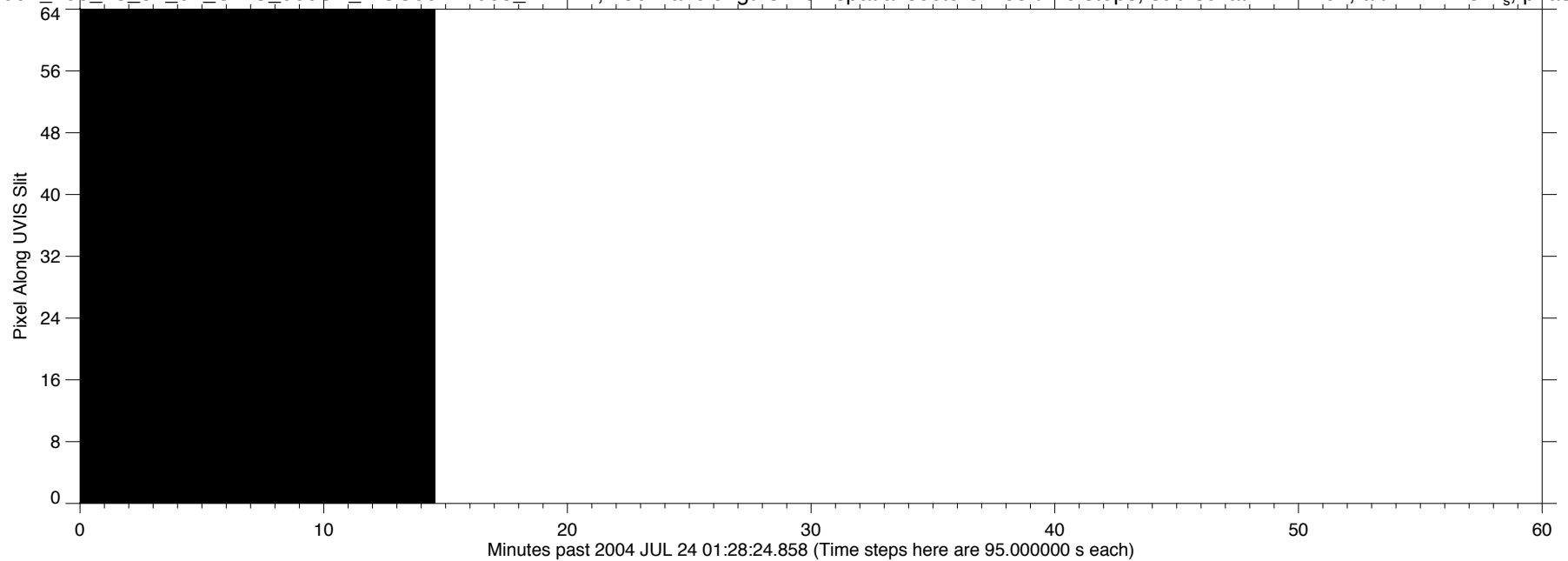
EUV2004\_205\_23\_32\_02\_UVIS\_000SA\_MOS00WD003\_PRIME, 256 wavelengths x 64 spatial sectors x 85 time steps, sub-sc lat=-17.1201, alt=112.243 R<sub>s</sub>, phase=91.7610



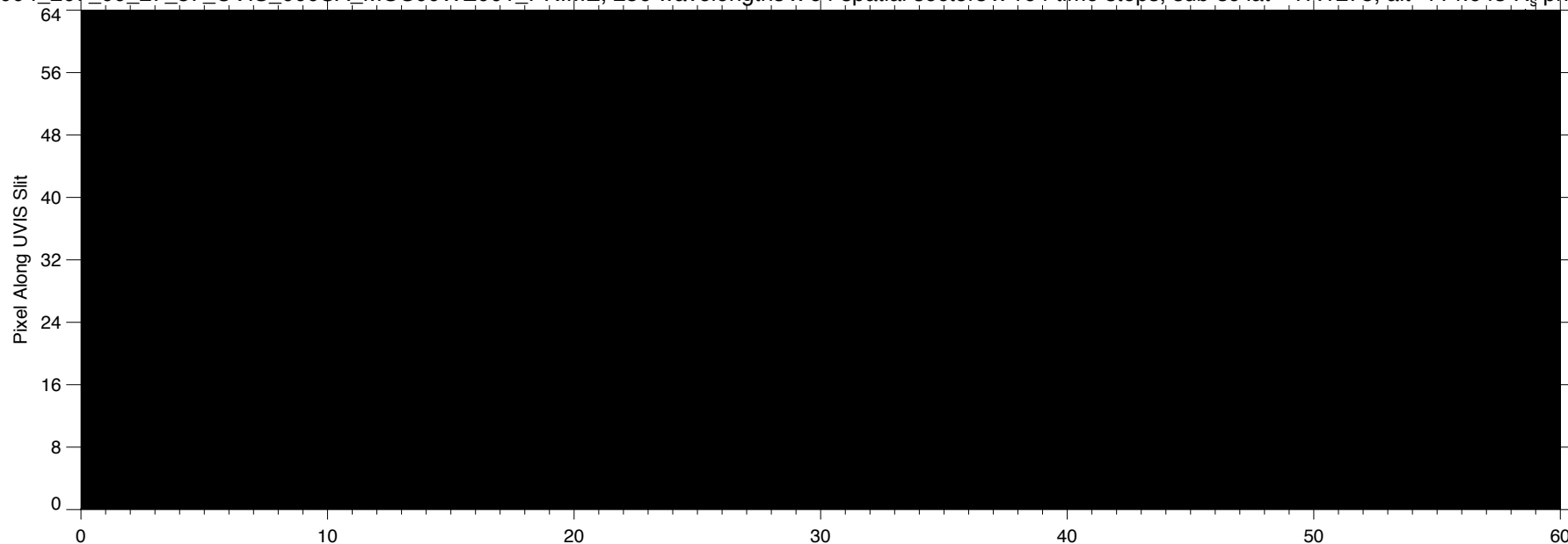
EUV2004\_205\_23\_32\_02\_UVIS\_000SA\_MOS00WD003\_PRIME, 256 wavelengths x 64 spatial sectors x 85 time steps, sub-sc lat=-17.1201, alt=112.243 R<sub>s</sub>, phase=91.7610



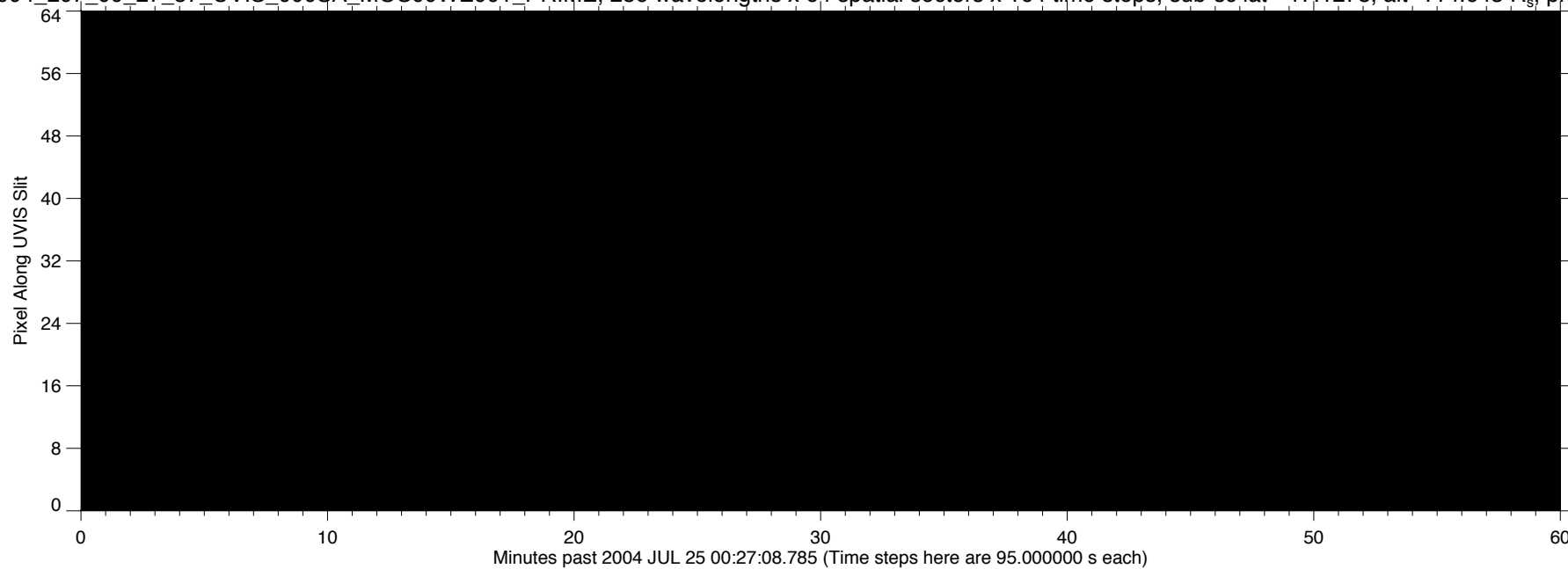
EUV2004\_205\_23\_32\_02\_UVIS\_000SA\_MOS00WD003\_PRIME, 256 wavelengths x 64 spatial sectors x 85 time steps, sub-sc lat=-17.1201, alt=112.243 R<sub>s</sub>, phase=91.7610



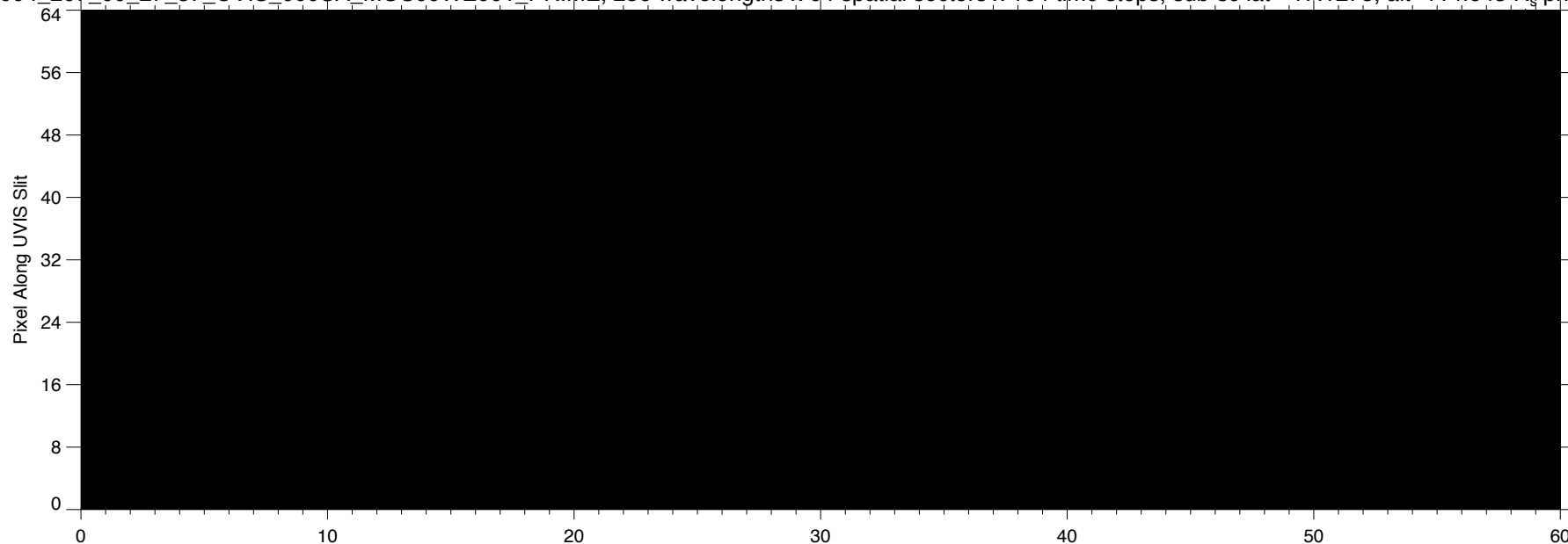
EUV2004\_207\_00\_27\_57\_UVIS\_000SA\_MOS00WE001\_PRIME, 256 wavelengths x 64 spatial sectors x 164 time steps, sub-sc lat=-17.1278, alt=114.643 R<sub>s</sub>, phase=91.5581



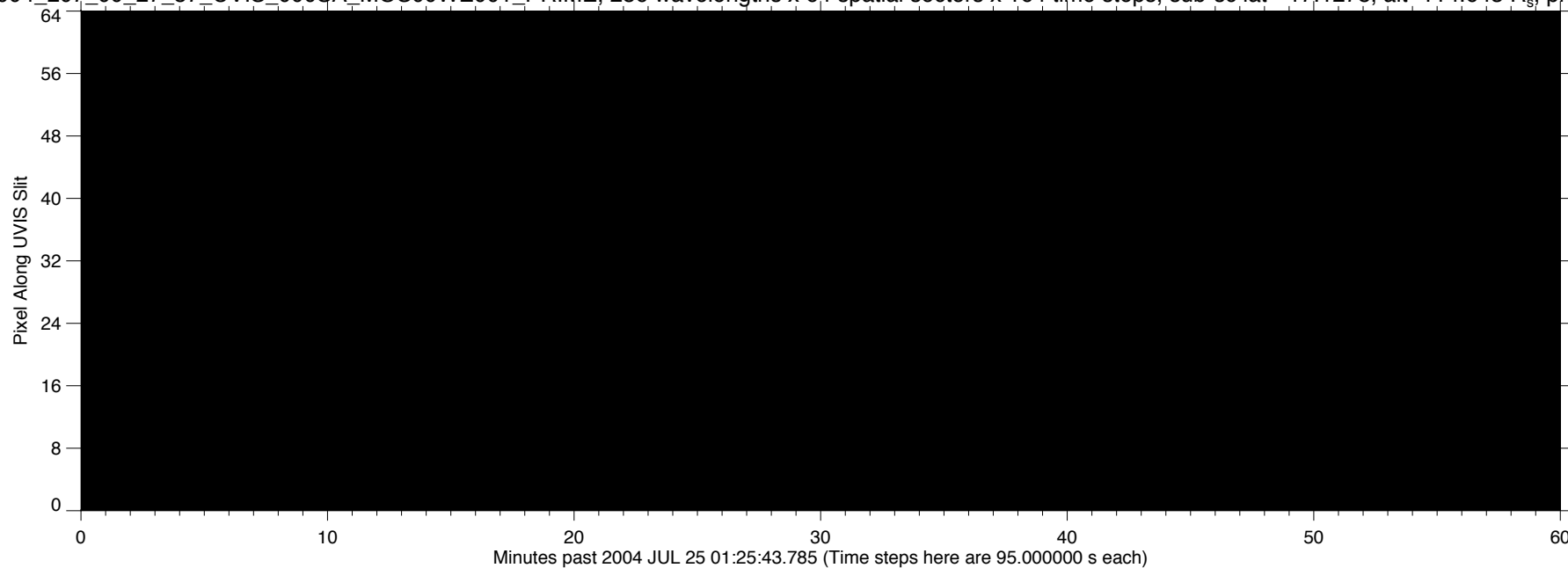
EUV2004\_207\_00\_27\_57\_UVIS\_000SA\_MOS00WE001\_PRIME, 256 wavelengths x 64 spatial sectors x 164 time steps, sub-sc lat=-17.1278, alt=114.643 R<sub>s</sub>, phase=91.5581



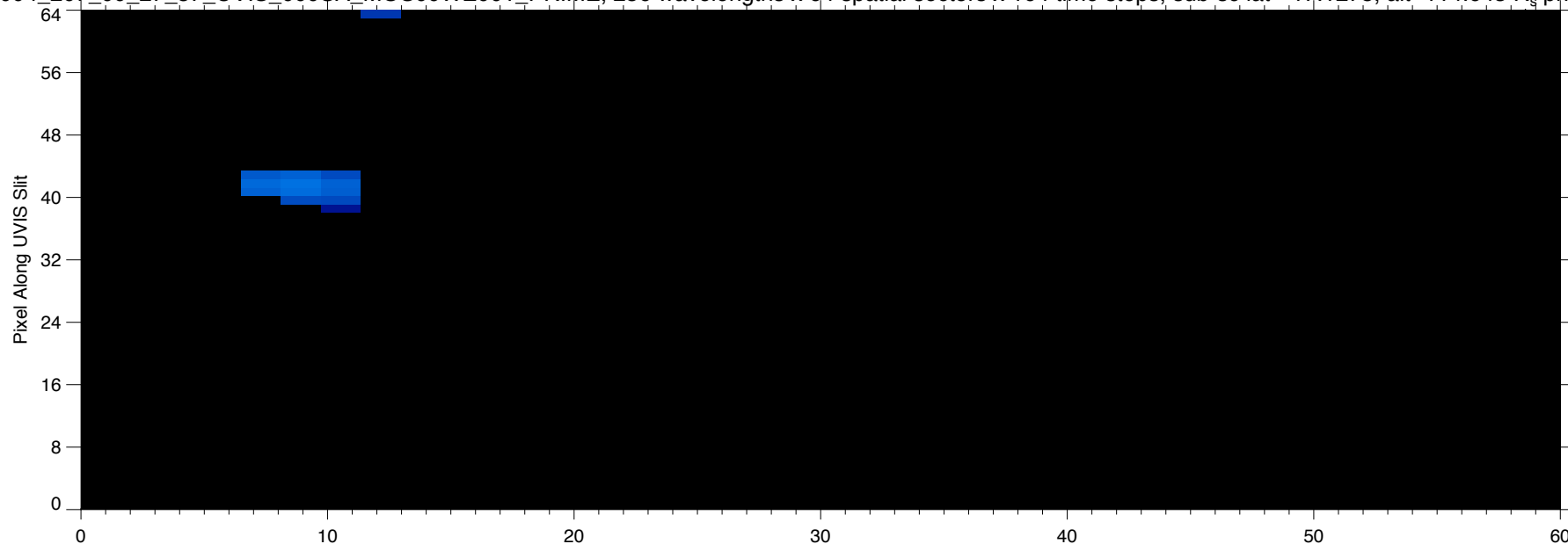
EUV2004\_207\_00\_27\_57\_UVIS\_000SA\_MOS00WE001\_PRIME, 256 wavelengths x 64 spatial sectors x 164 time steps, sub-sc lat=-17.1278, alt=114.643 R<sub>s</sub>, phase=91.5581



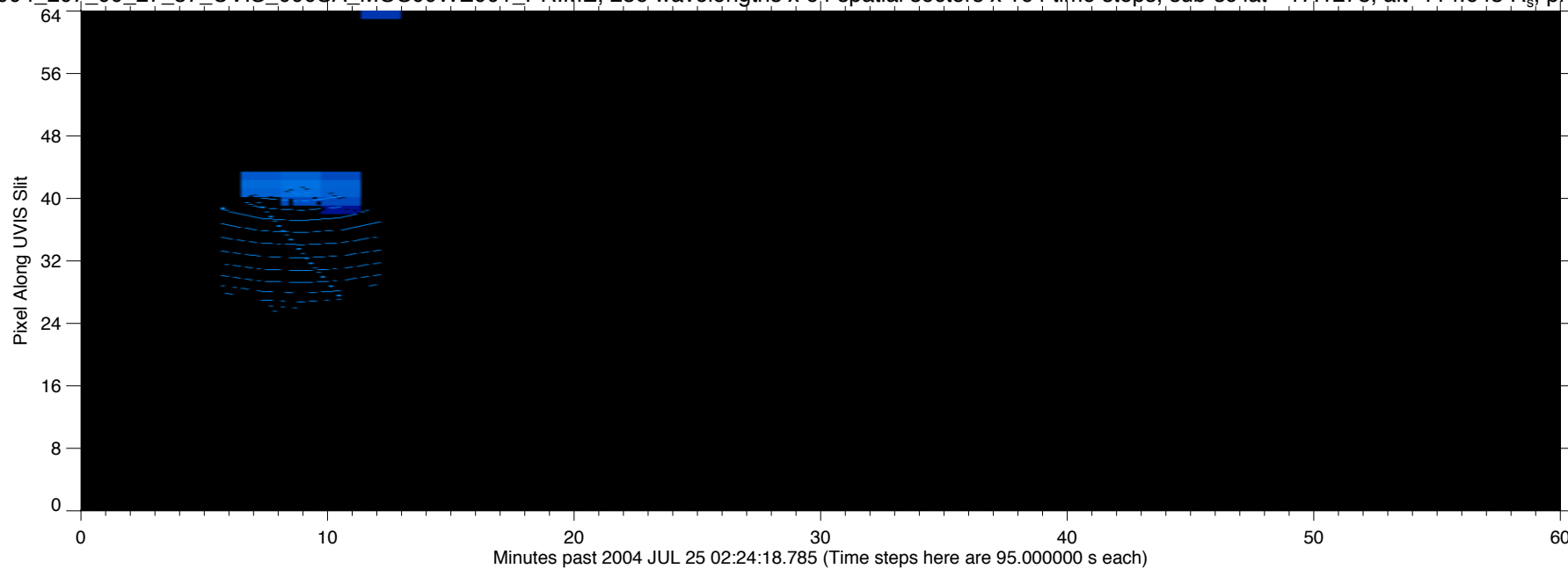
EUV2004\_207\_00\_27\_57\_UVIS\_000SA\_MOS00WE001\_PRIME, 256 wavelengths x 64 spatial sectors x 164 time steps, sub-sc lat=-17.1278, alt=114.643 R<sub>s</sub>, phase=91.5581



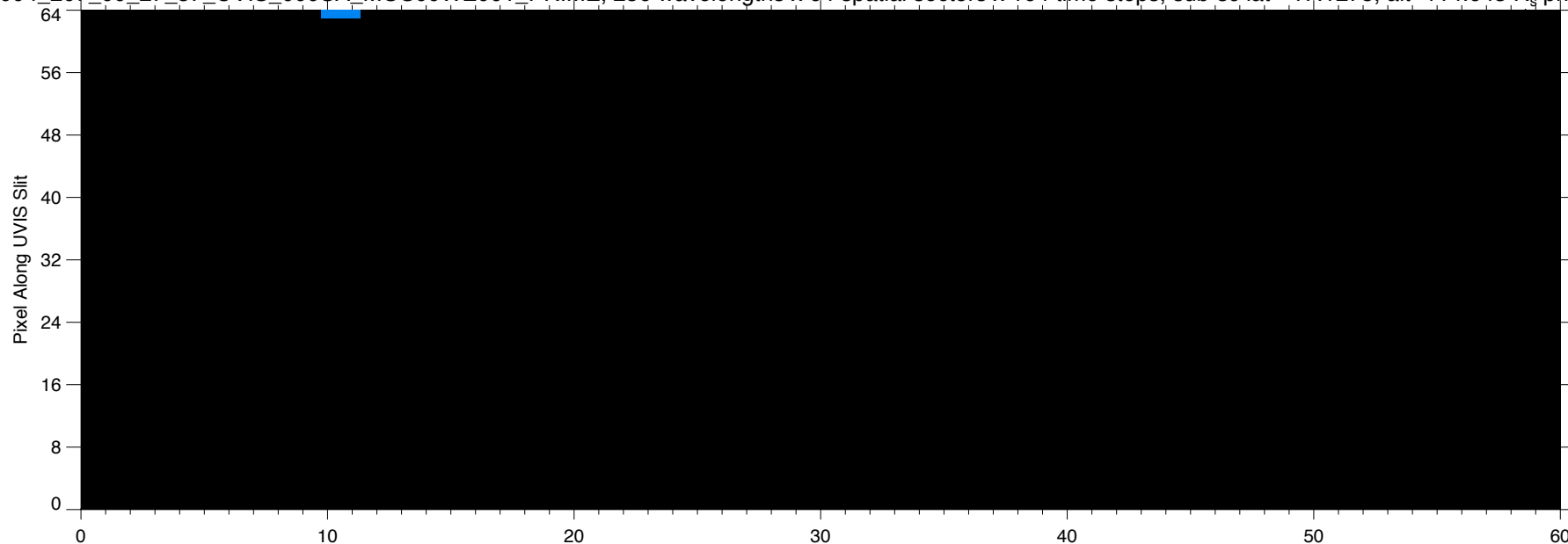
EUV2004\_207\_00\_27\_57\_UVIS\_000SA\_MOS00WE001\_PRIME, 256 wavelengths x 64 spatial sectors x 164 time steps, sub-sc lat=-17.1278, alt=114.643 R<sub>s</sub>, phase=91.5581



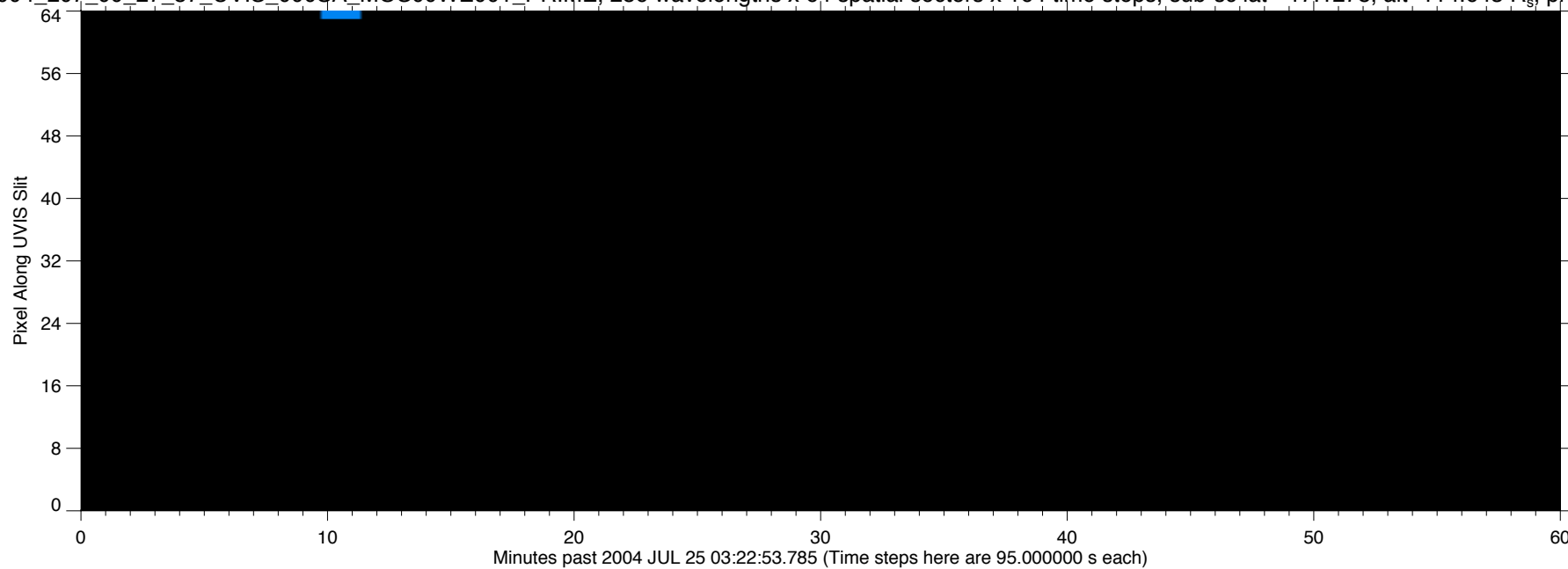
EUV2004\_207\_00\_27\_57\_UVIS\_000SA\_MOS00WE001\_PRIME, 256 wavelengths x 64 spatial sectors x 164 time steps, sub-sc lat=-17.1278, alt=114.643 R<sub>s</sub>, phase=91.5581



EUV2004\_207\_00\_27\_57\_UVIS\_000SA\_MOS00WE001\_PRIME, 256 wavelengths x 64 spatial sectors x 164 time steps, sub-sc lat=-17.1278, alt=114.643 R<sub>s</sub>, phase=91.5581

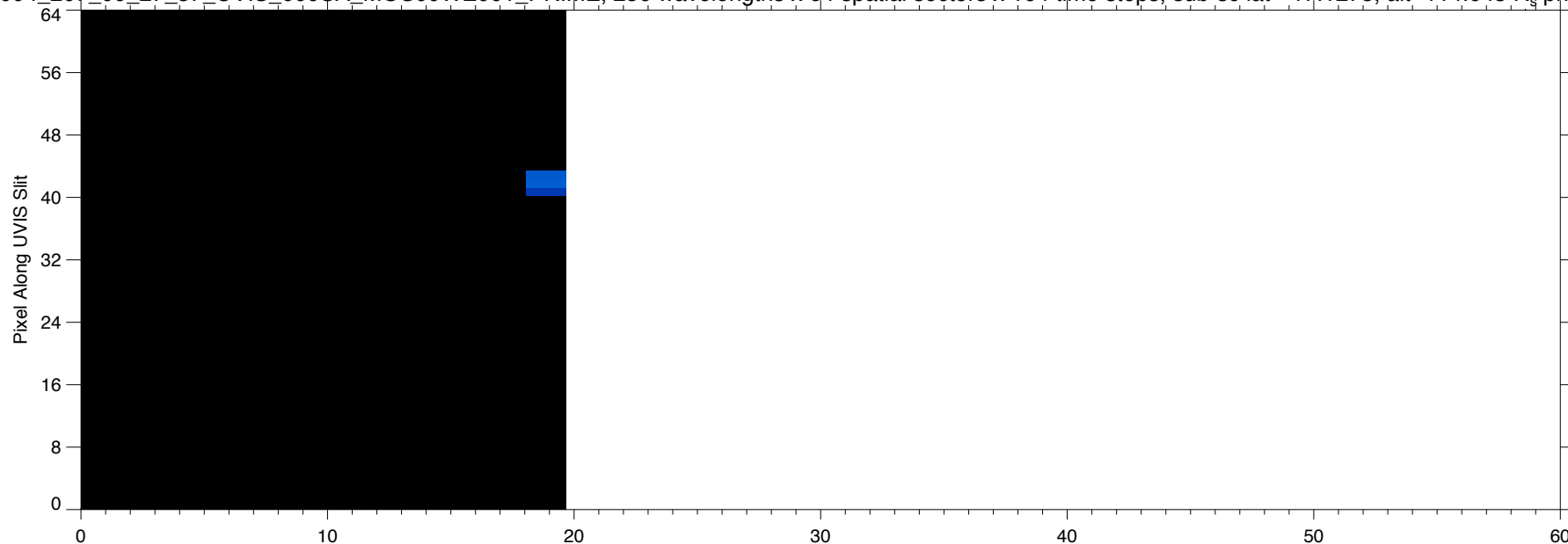


EUV2004\_207\_00\_27\_57\_UVIS\_000SA\_MOS00WE001\_PRIME, 256 wavelengths x 64 spatial sectors x 164 time steps, sub-sc lat=-17.1278, alt=114.643 R<sub>s</sub>, phase=91.5581



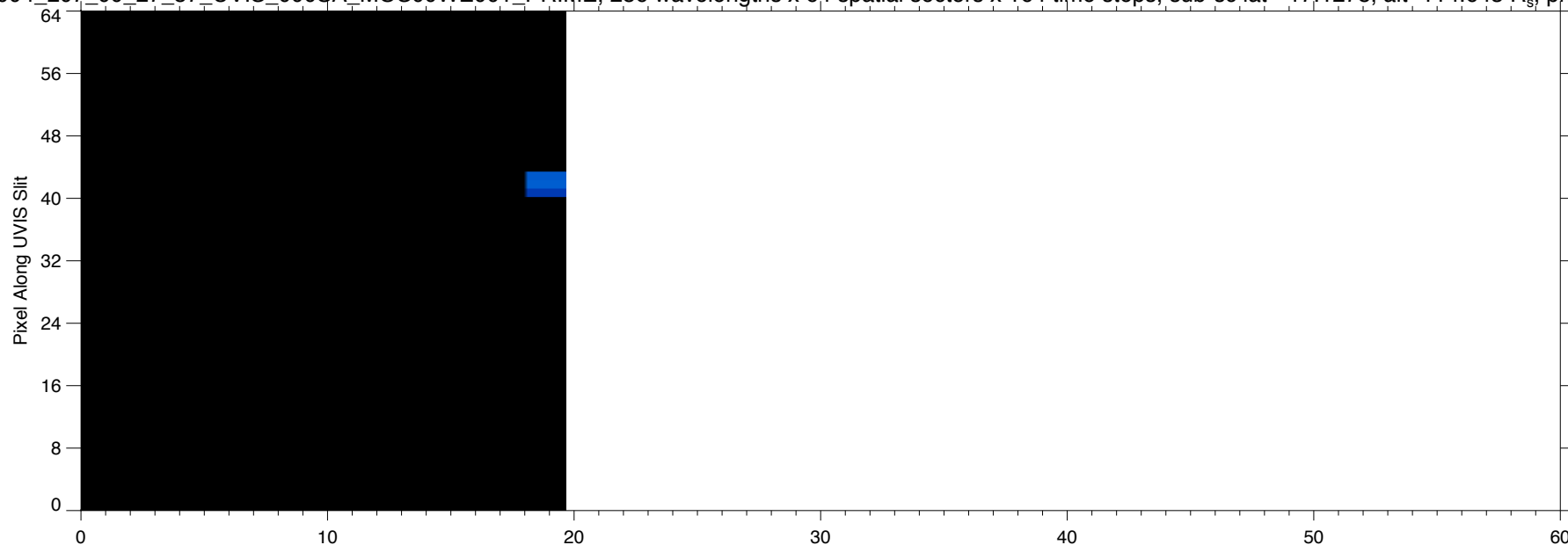


EUV2004\_207\_00\_27\_57\_UVIS\_000SA\_MOS00WE001\_PRIME, 256 wavelengths x 64 spatial sectors x 164 time steps, sub-sc lat=-17.1278, alt=114.643 R<sub>s</sub>, phase=91.5581



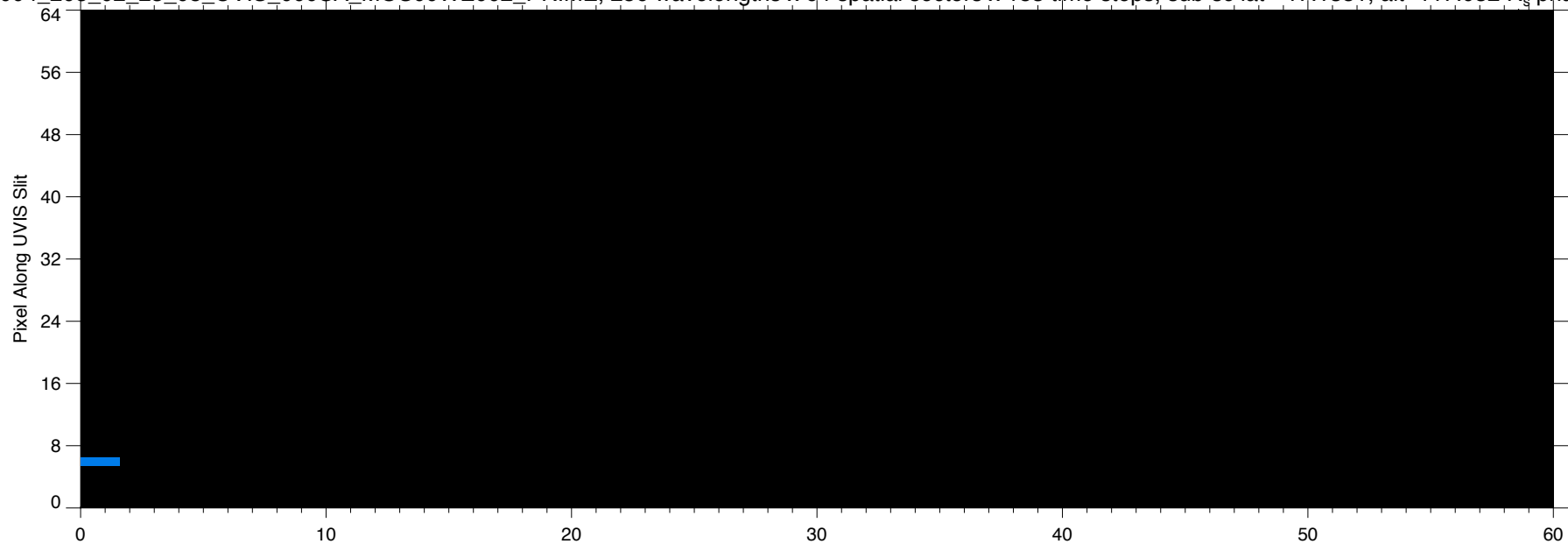
Minutes past 2004 JUL 25 04:21:28.785 (Time steps here are 95.000000 s each)

EUV2004\_207\_00\_27\_57\_UVIS\_000SA\_MOS00WE001\_PRIME, 256 wavelengths x 64 spatial sectors x 164 time steps, sub-sc lat=-17.1278, alt=114.643 R<sub>s</sub>, phase=91.5581

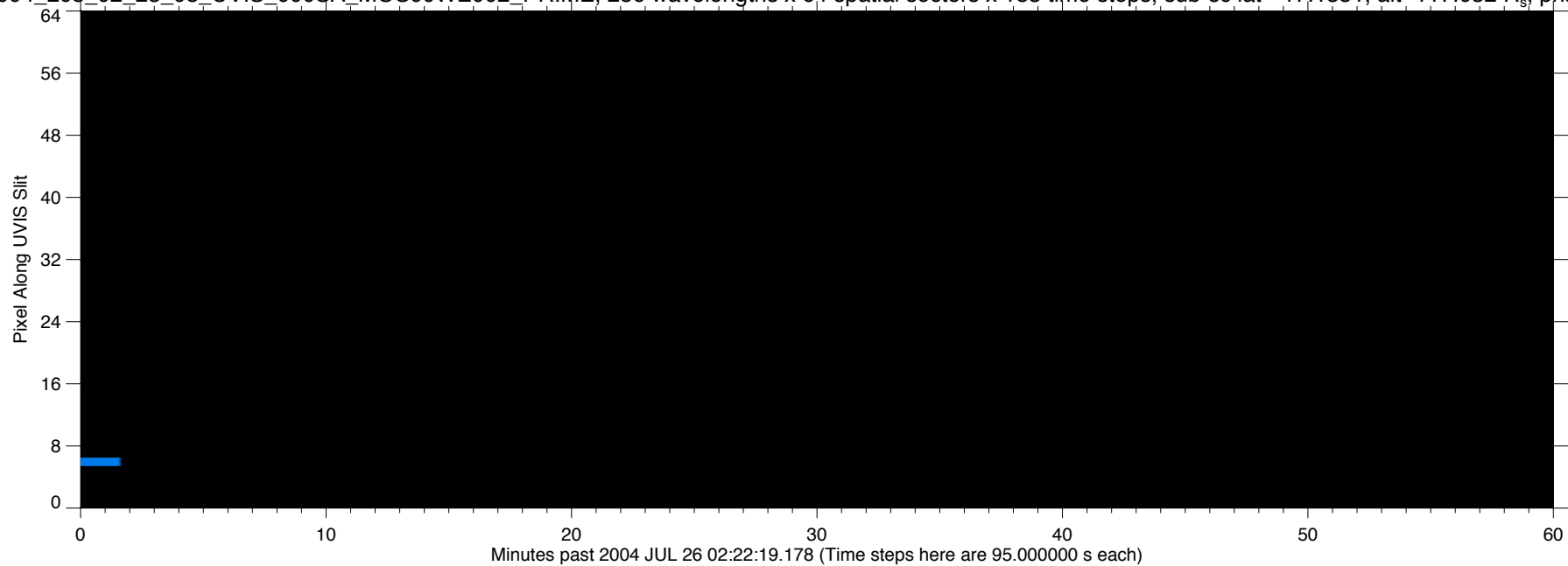


Minutes past 2004 JUL 25 04:21:28.785 (Time steps here are 95.000000 s each)

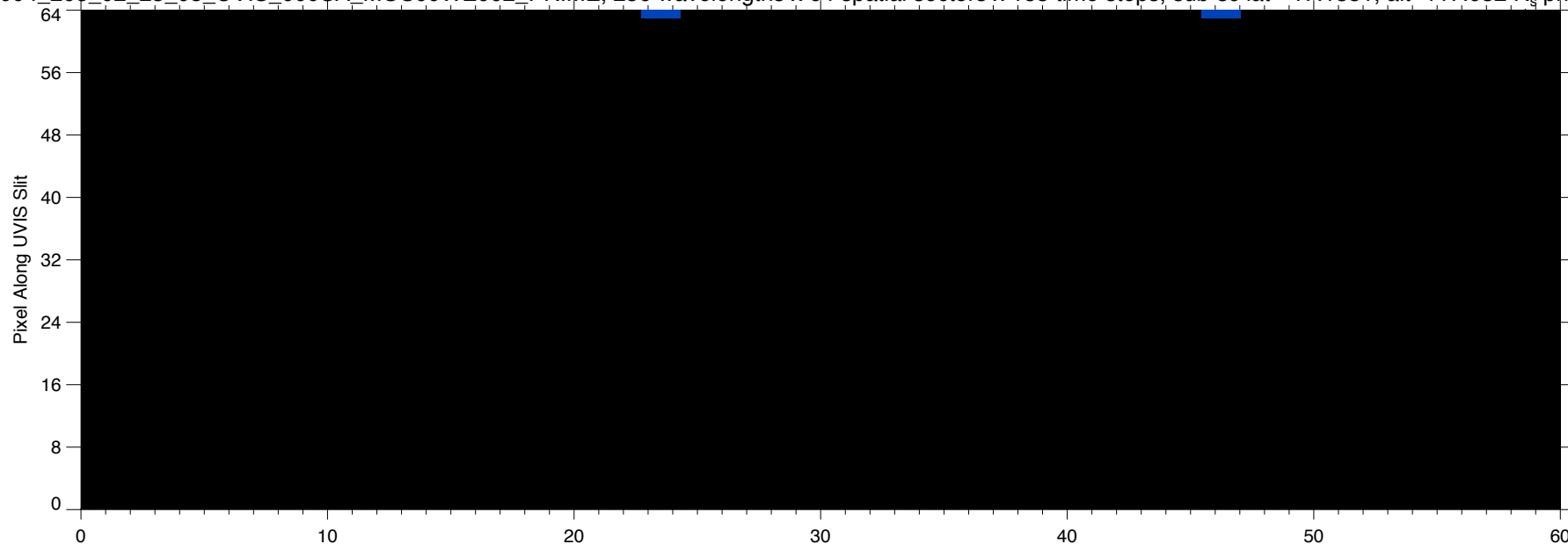
EUV2004\_208\_02\_23\_08\_UVIS\_000SA\_MOS00WE002\_PRIME, 256 wavelengths x 64 spatial sectors x 183 time steps, sub-sc lat=-17.1351, alt=117.032 R<sub>s</sub>, phase=91.3576



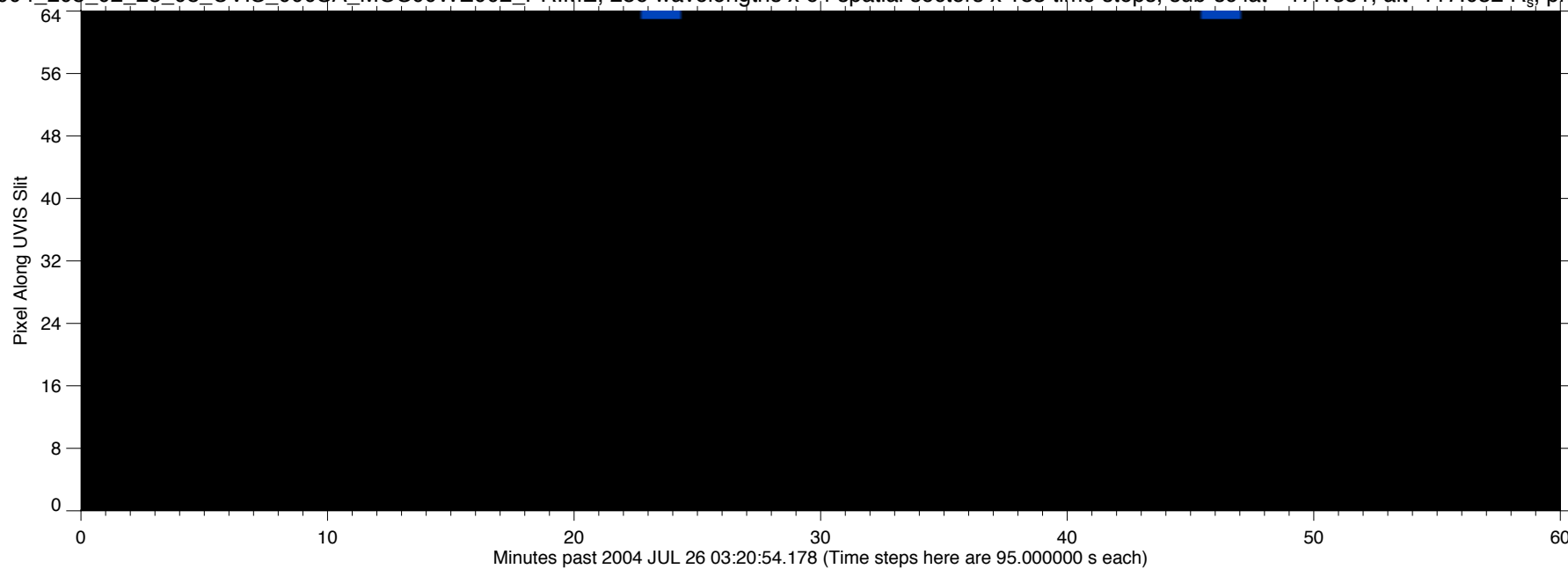
EUV2004\_208\_02\_23\_08\_UVIS\_000SA\_MOS00WE002\_PRIME, 256 wavelengths x 64 spatial sectors x 183 time steps, sub-sc lat=-17.1351, alt=117.032 R<sub>s</sub>, phase=91.3576



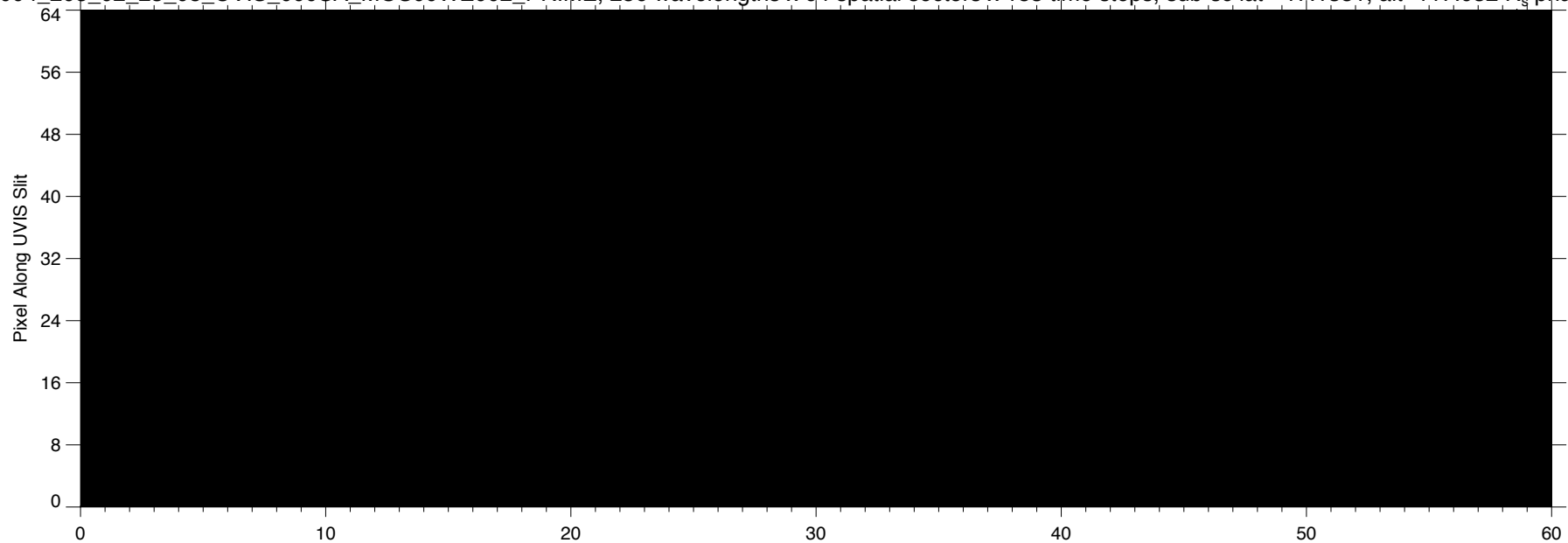
EUV2004\_208\_02\_23\_08\_UVIS\_000SA\_MOS00WE002\_PRIME, 256 wavelengths x 64 spatial sectors x 183 time steps, sub-sc lat=-17.1351, alt=117.032 R<sub>s</sub>, phase=91.3576



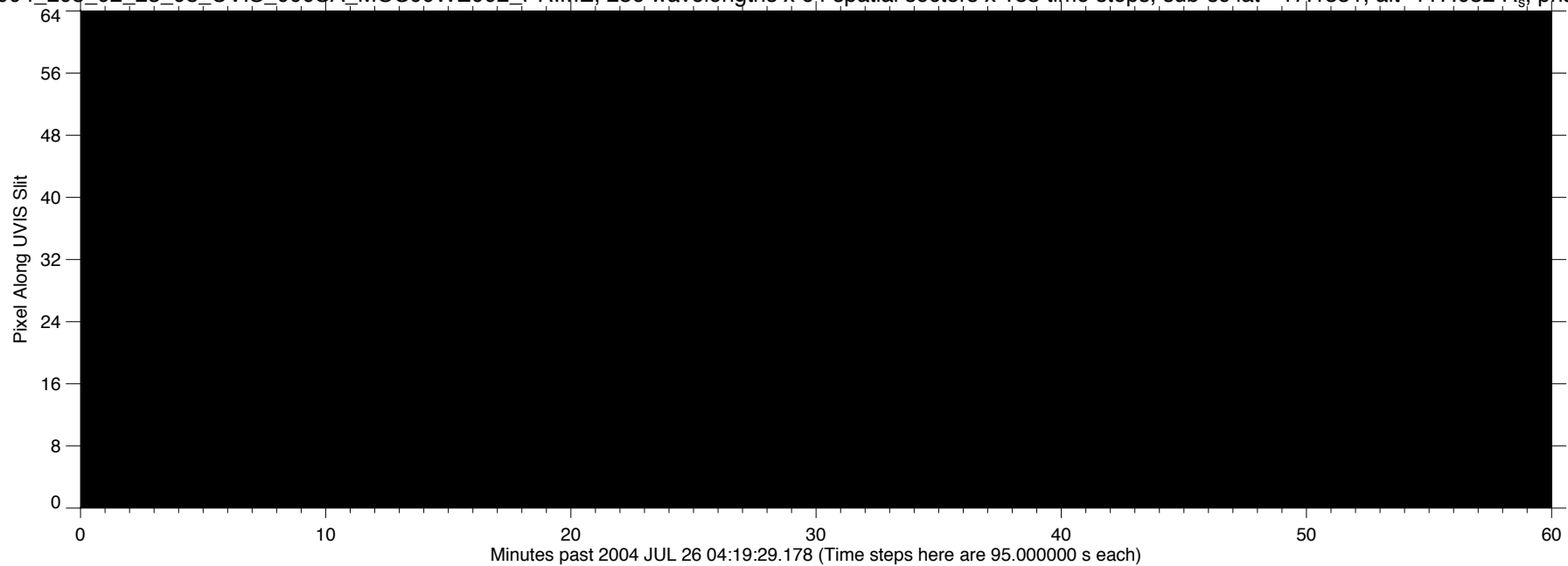
EUV2004\_208\_02\_23\_08\_UVIS\_000SA\_MOS00WE002\_PRIME, 256 wavelengths x 64 spatial sectors x 183 time steps, sub-sc lat=-17.1351, alt=117.032 R<sub>s</sub>, phase=91.3576



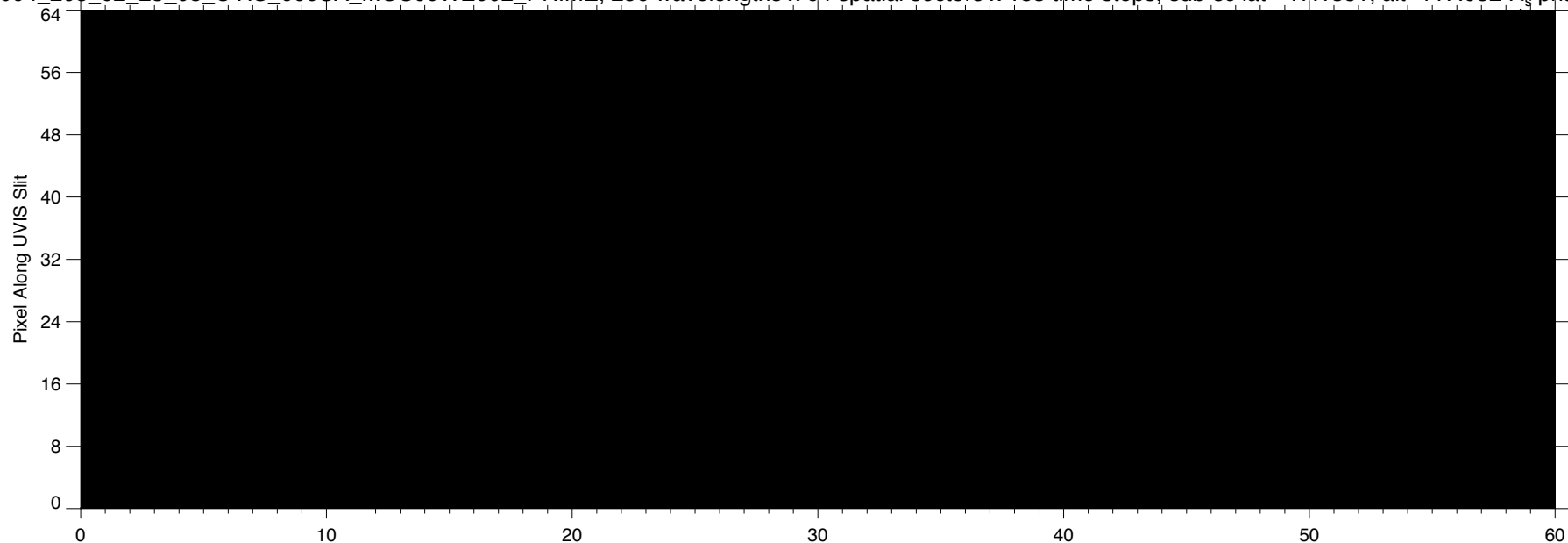
EUV2004\_208\_02\_23\_08\_UVIS\_000SA\_MOS00WE002\_PRIME, 256 wavelengths x 64 spatial sectors x 183 time steps, sub-sc lat=-17.1351, alt=117.032 R<sub>s</sub>, phase=91.3576



EUV2004\_208\_02\_23\_08\_UVIS\_000SA\_MOS00WE002\_PRIME, 256 wavelengths x 64 spatial sectors x 183 time steps, sub-sc lat=-17.1351, alt=117.032 R<sub>s</sub>, phase=91.3576



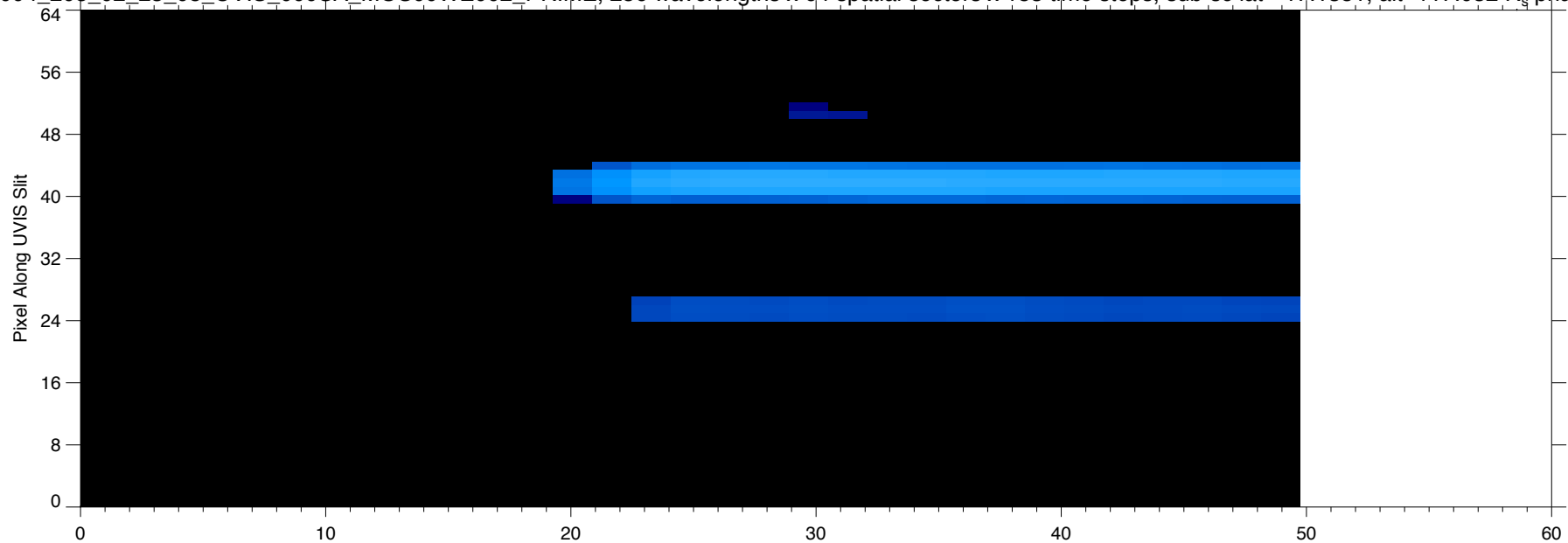
EUV2004\_208\_02\_23\_08\_UVIS\_000SA\_MOS00WE002\_PRIME, 256 wavelengths x 64 spatial sectors x 183 time steps, sub-sc lat=-17.1351, alt=117.032 R<sub>s</sub>, phase=91.3576



EUV2004\_208\_02\_23\_08\_UVIS\_000SA\_MOS00WE002\_PRIME, 256 wavelengths x 64 spatial sectors x 183 time steps, sub-sc lat=-17.1351, alt=117.032 R<sub>s</sub>, phase=91.3576

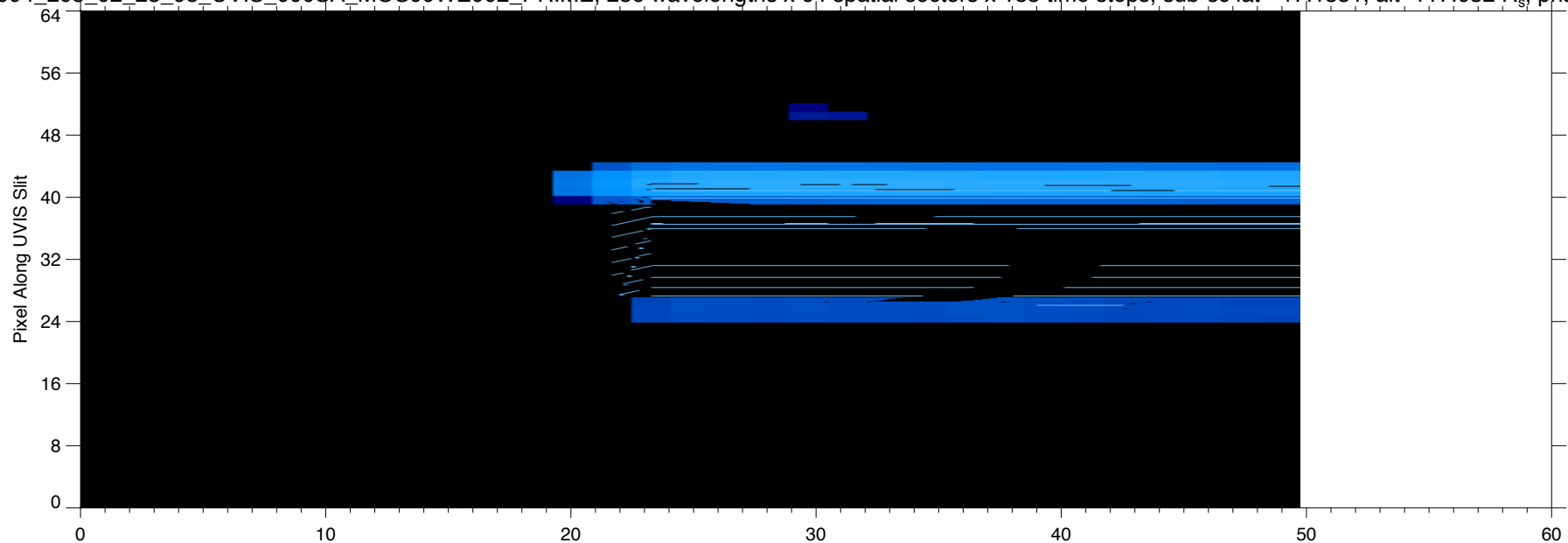


EUV2004\_208\_02\_23\_08\_UVIS\_000SA\_MOS00WE002\_PRIME, 256 wavelengths x 64 spatial sectors x 183 time steps, sub-sc lat=-17.1351, alt=117.032 R<sub>s</sub>, phase=91.3576



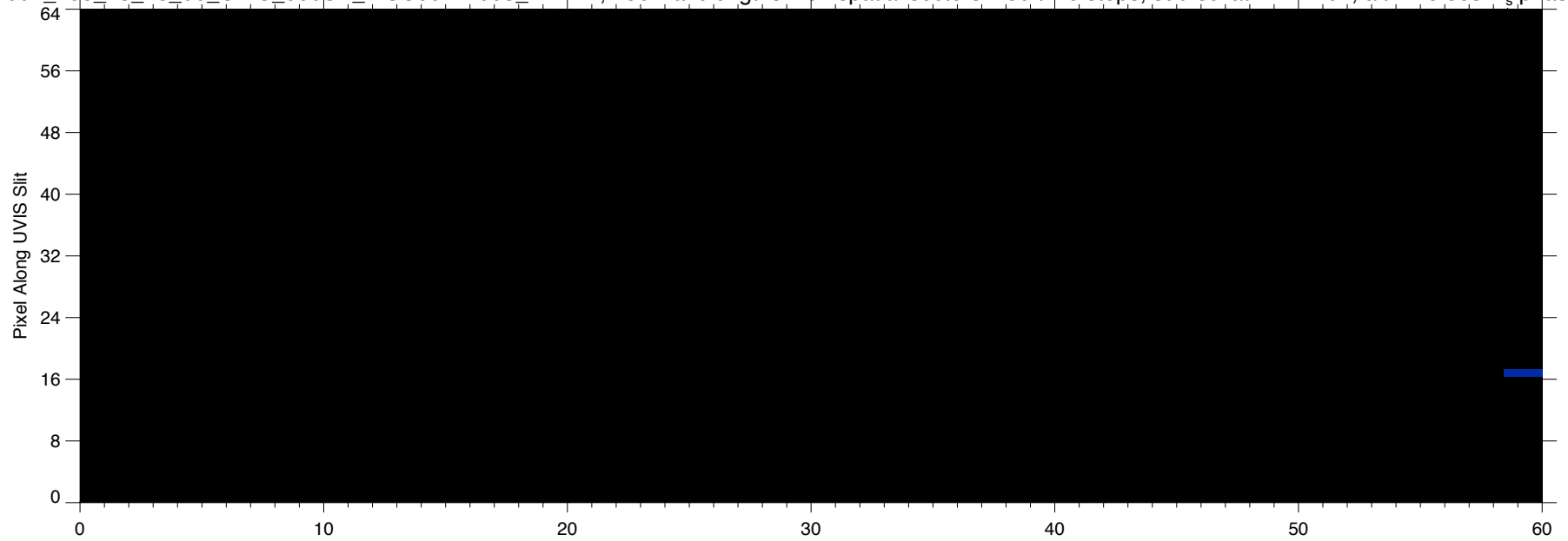
Minutes past 2004 JUL 26 06:16:39.178 (Time steps here are 95.000000 s each)

EUV2004\_208\_02\_23\_08\_UVIS\_000SA\_MOS00WE002\_PRIME, 256 wavelengths x 64 spatial sectors x 183 time steps, sub-sc lat=-17.1351, alt=117.032 R<sub>s</sub>, phase=91.3576

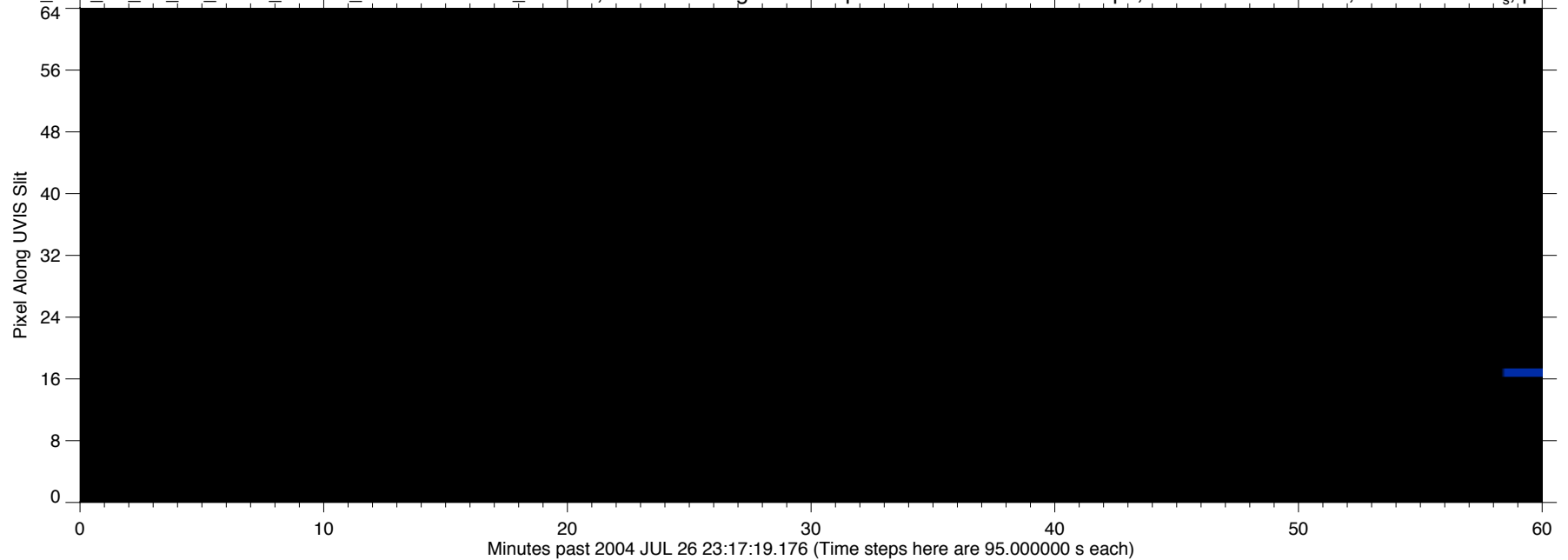


Minutes past 2004 JUL 26 06:16:39.178 (Time steps here are 95.000000 s each)

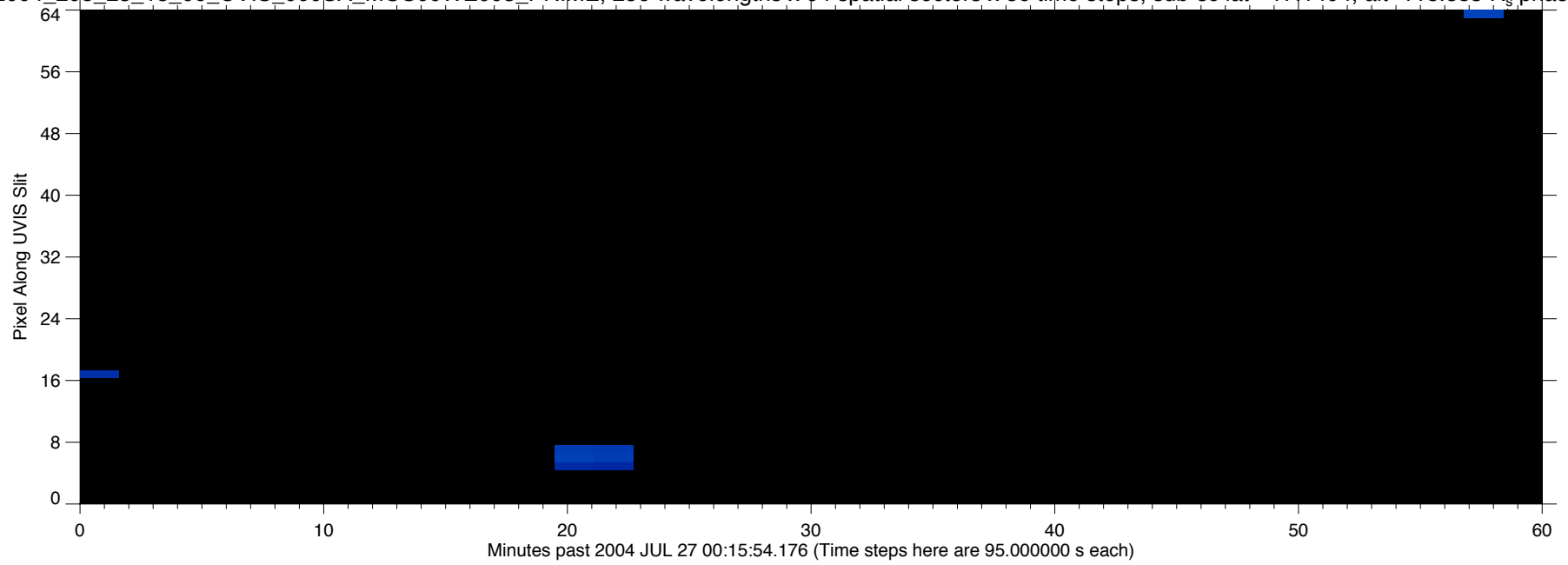
EUV2004\_208\_23\_18\_06\_UVIS\_000SA\_MOS00WE003\_PRIME, 256 wavelengths x 64 spatial sectors x 86 time steps, sub-sc lat=-17.1404, alt=118.883 R<sub>s</sub>, phase=91.2028



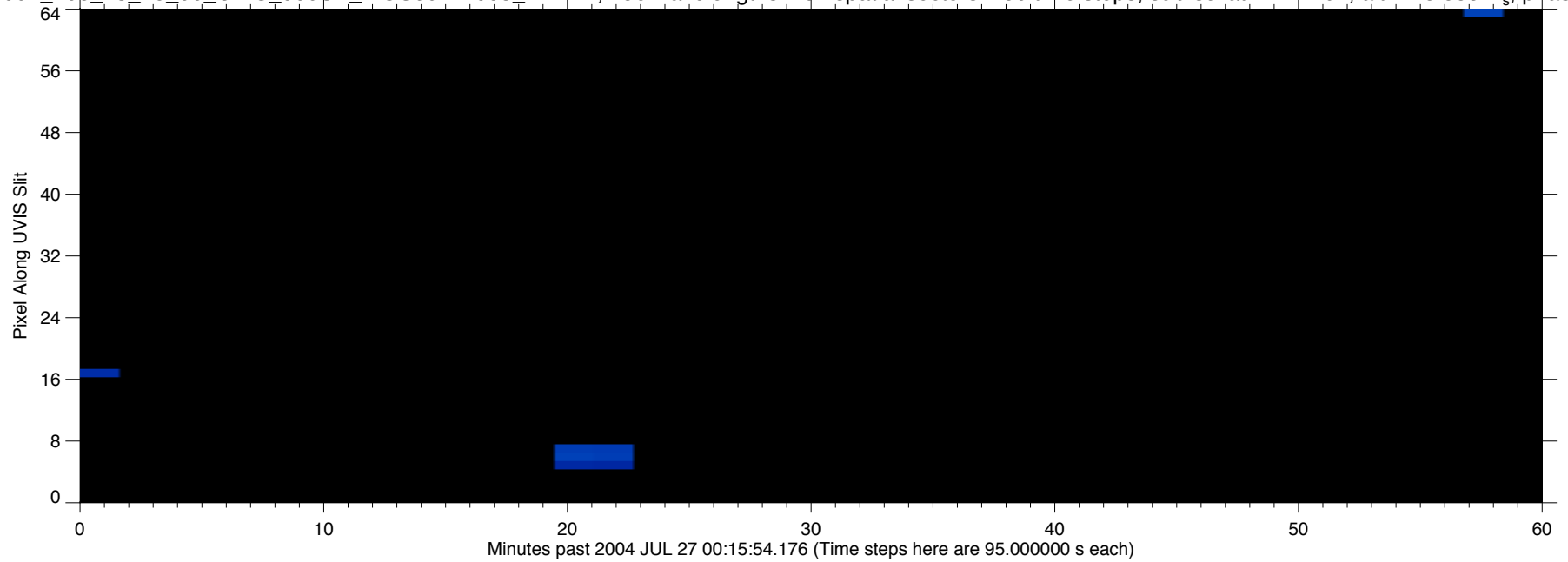
EUV2004\_208\_23\_18\_06\_UVIS\_000SA\_MOS00WE003\_PRIME, 256 wavelengths x 64 spatial sectors x 86 time steps, sub-sc lat=-17.1404, alt=118.883 R<sub>s</sub>, phase=91.2028



EUV2004\_208\_23\_18\_06\_UVIS\_000SA\_MOS00WE003\_PRIME, 256 wavelengths x 64 spatial sectors x 86 time steps, sub-sc lat=-17.1404, alt=118.883 R<sub>s</sub>, phase=91.2028

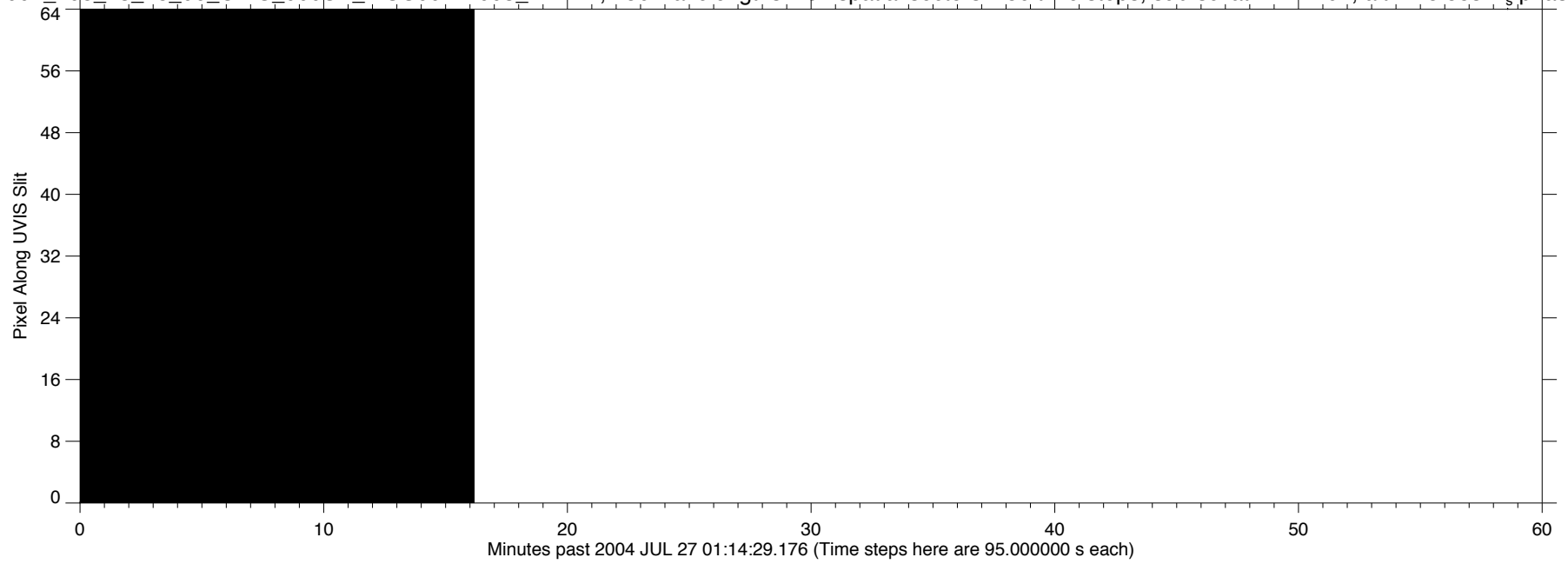


EUV2004\_208\_23\_18\_06\_UVIS\_000SA\_MOS00WE003\_PRIME, 256 wavelengths x 64 spatial sectors x 86 time steps, sub-sc lat=-17.1404, alt=118.883 R<sub>s</sub>, phase=91.2028

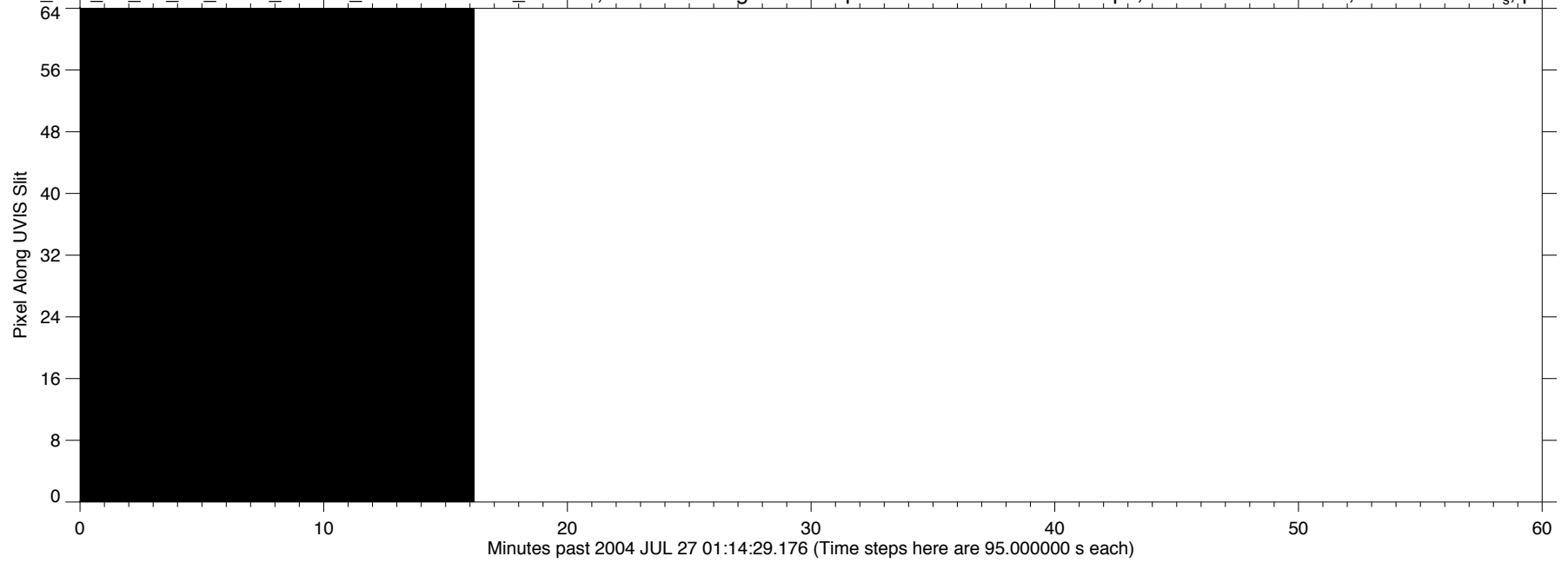




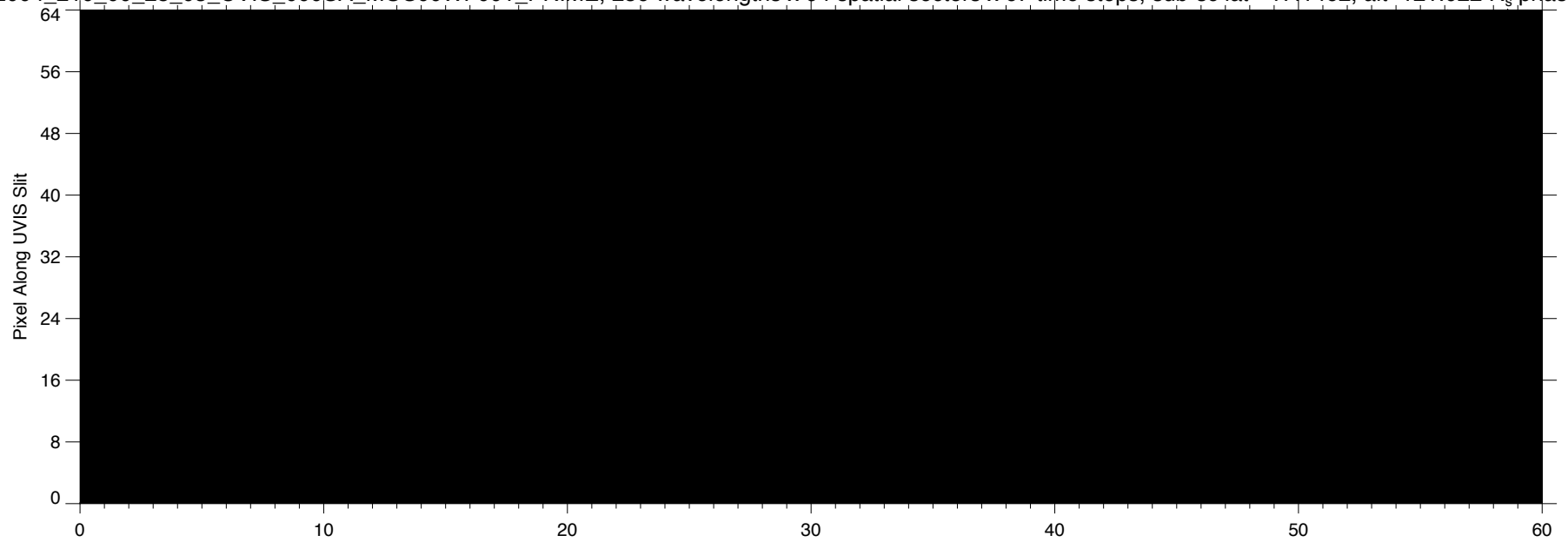
EUV2004\_208\_23\_18\_06\_UVIS\_000SA\_MOS00WE003\_PRIME, 256 wavelengths x 64 spatial sectors x 86 time steps, sub-sc lat=-17.1404, alt=118.883 R<sub>s</sub>, phase=91.2028



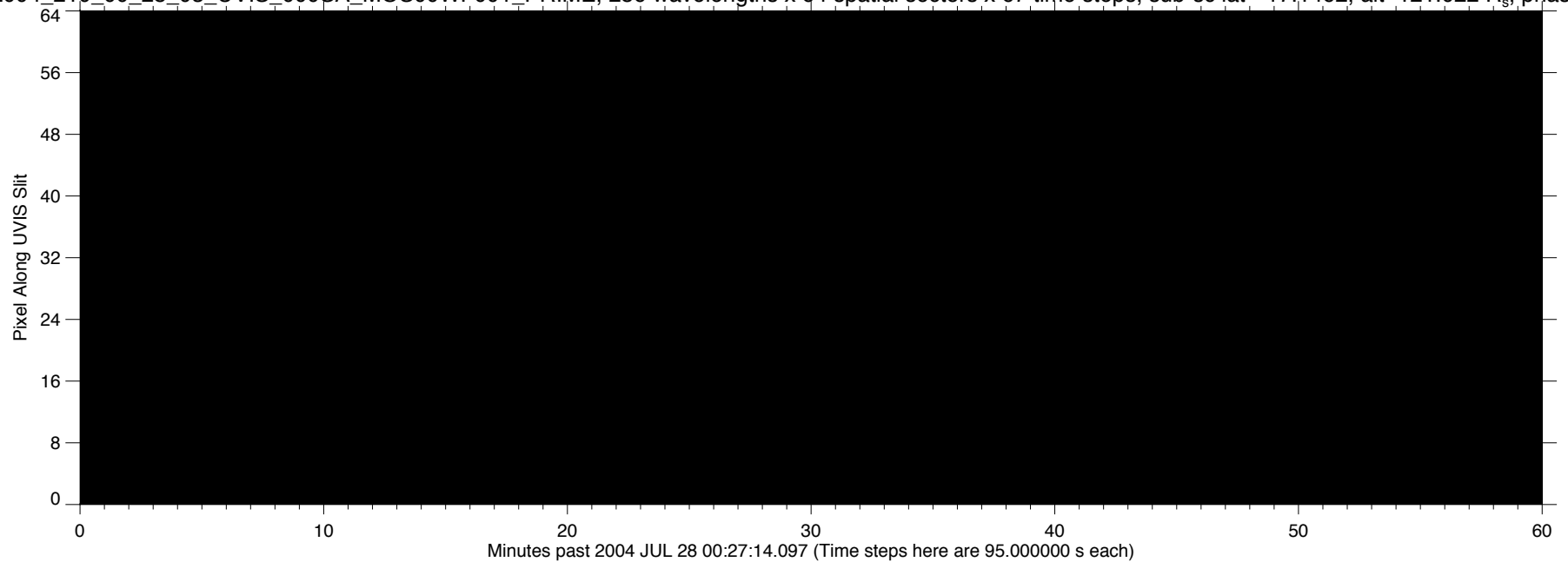
EUV2004\_208\_23\_18\_06\_UVIS\_000SA\_MOS00WE003\_PRIME, 256 wavelengths x 64 spatial sectors x 86 time steps, sub-sc lat=-17.1404, alt=118.883 R<sub>s</sub>, phase=91.2028



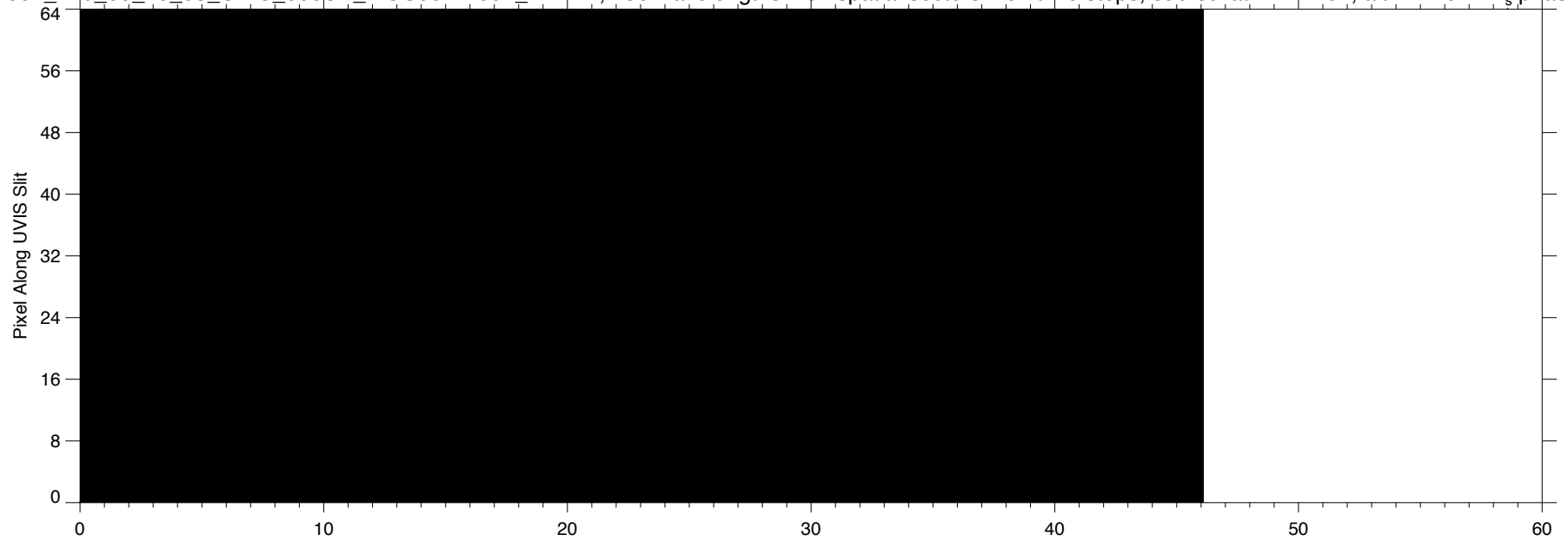
EUV2004\_210\_00\_28\_03\_UVIS\_000SA\_MOS00WF001\_PRIME, 256 wavelengths x 64 spatial sectors x 67 time steps, sub-sc lat=-17.1462, alt=121.022 R<sub>s</sub>, phase=91.0240



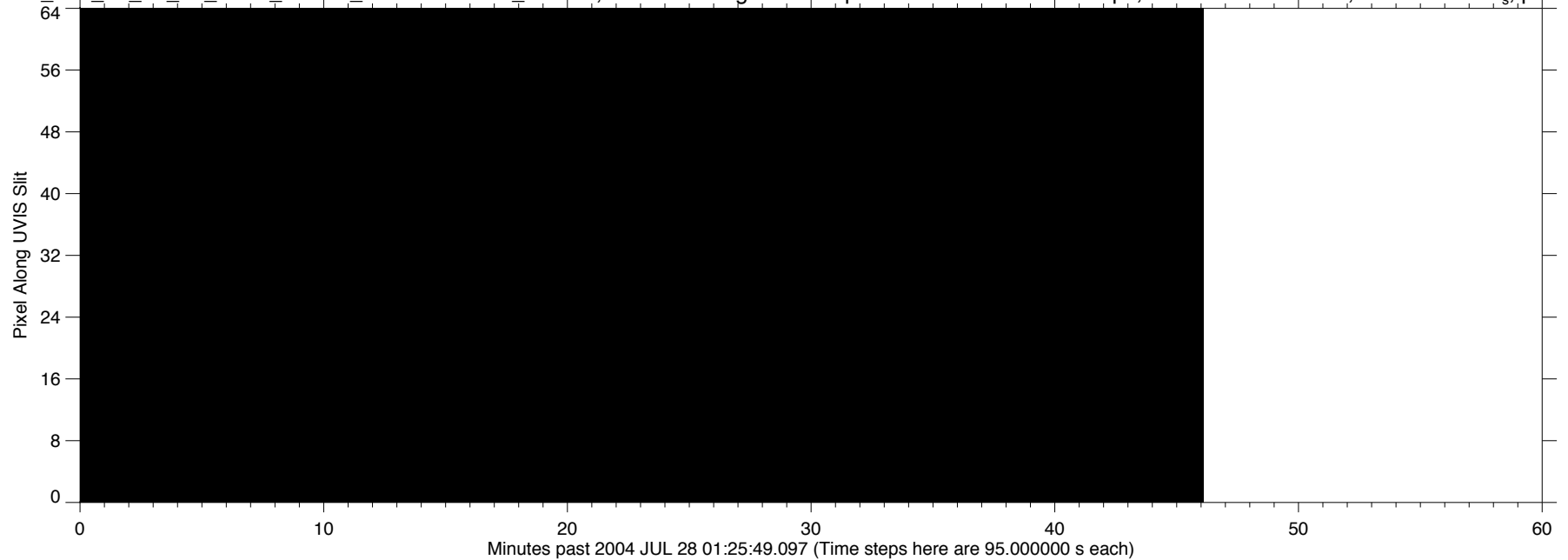
EUV2004\_210\_00\_28\_03\_UVIS\_000SA\_MOS00WF001\_PRIME, 256 wavelengths x 64 spatial sectors x 67 time steps, sub-sc lat=-17.1462, alt=121.022 R<sub>s</sub>, phase=91.0240



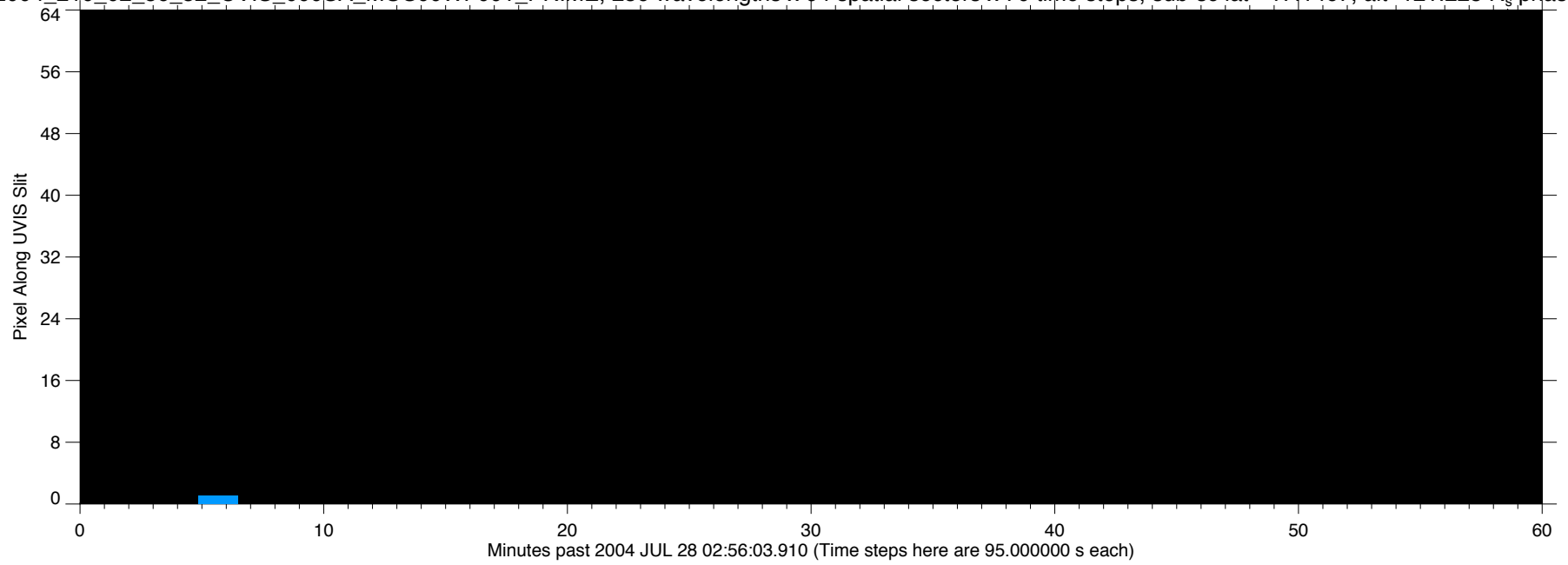
EUV2004\_210\_00\_28\_03\_UVIS\_000SA\_MOS00WF001\_PRIME, 256 wavelengths x 64 spatial sectors x 67 time steps, sub-sc lat=-17.1462, alt=121.022 R<sub>s</sub>, phase=91.0240



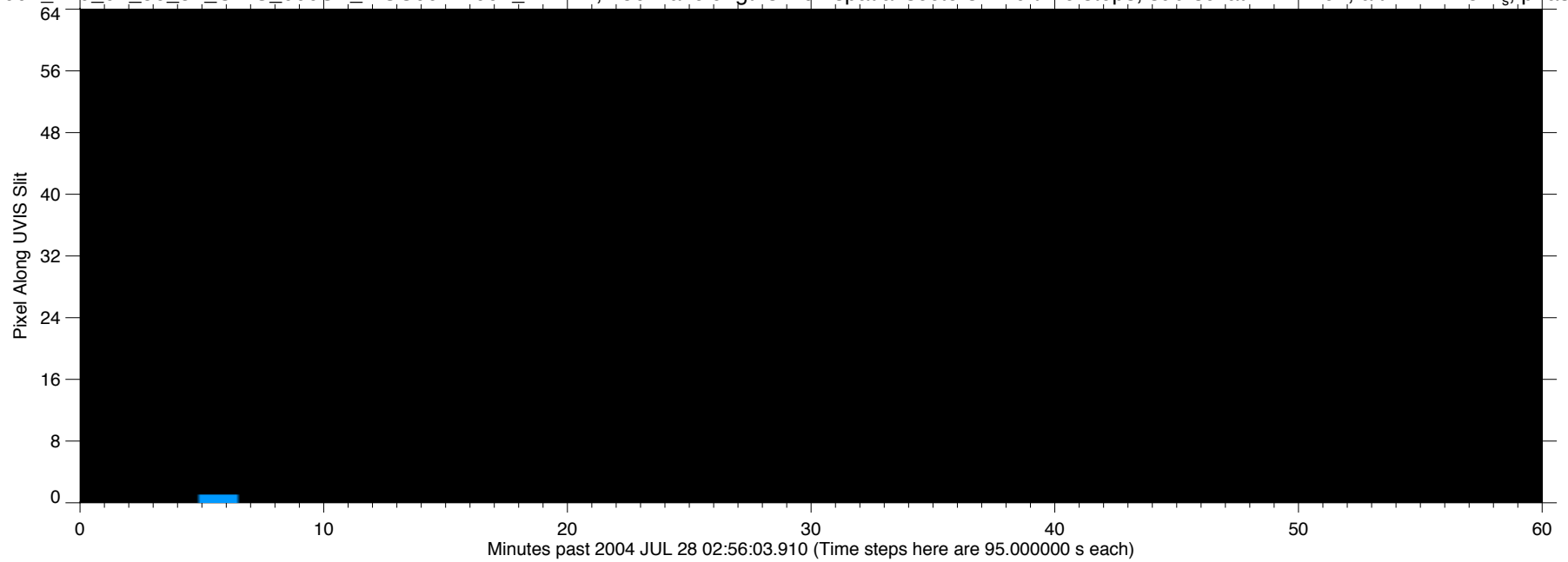
EUV2004\_210\_00\_28\_03\_UVIS\_000SA\_MOS00WF001\_PRIME, 256 wavelengths x 64 spatial sectors x 67 time steps, sub-sc lat=-17.1462, alt=121.022 R<sub>s</sub>, phase=91.0240



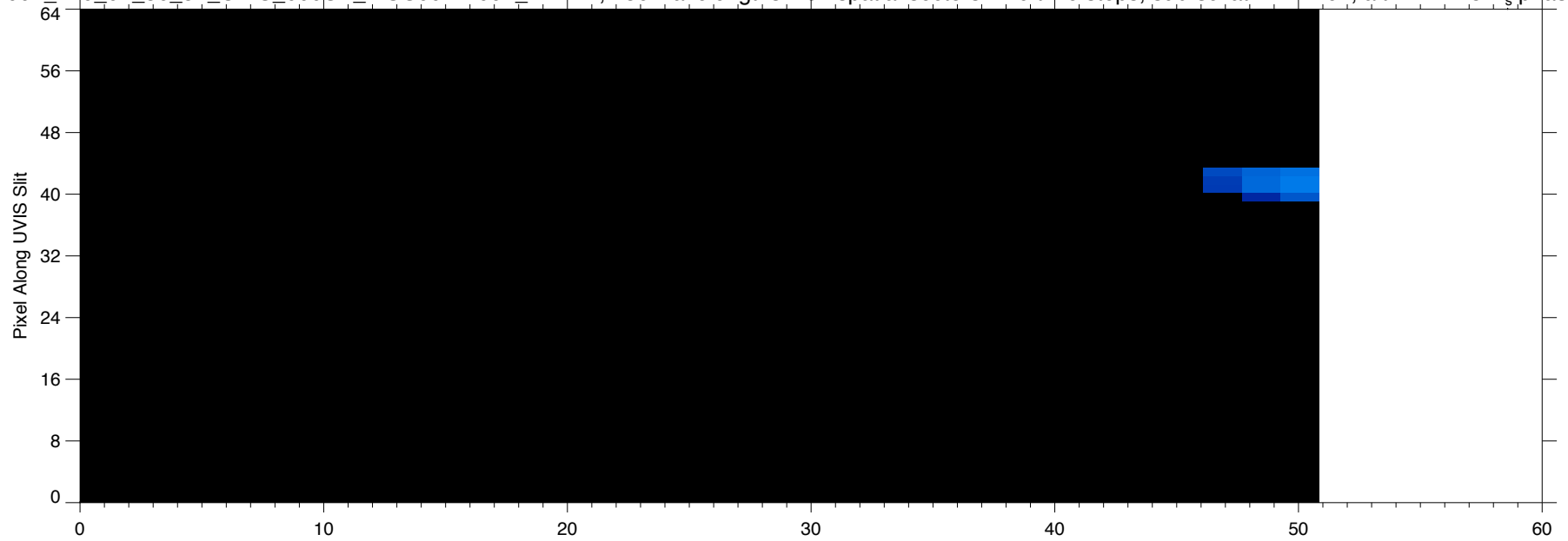
EUV2004\_210\_02\_56\_52\_UVIS\_000SA\_MOS00WF001\_PRIME, 256 wavelengths x 64 spatial sectors x 70 time steps, sub-sc lat=-17.1467, alt=121.228 R<sub>s</sub>, phase=91.0068



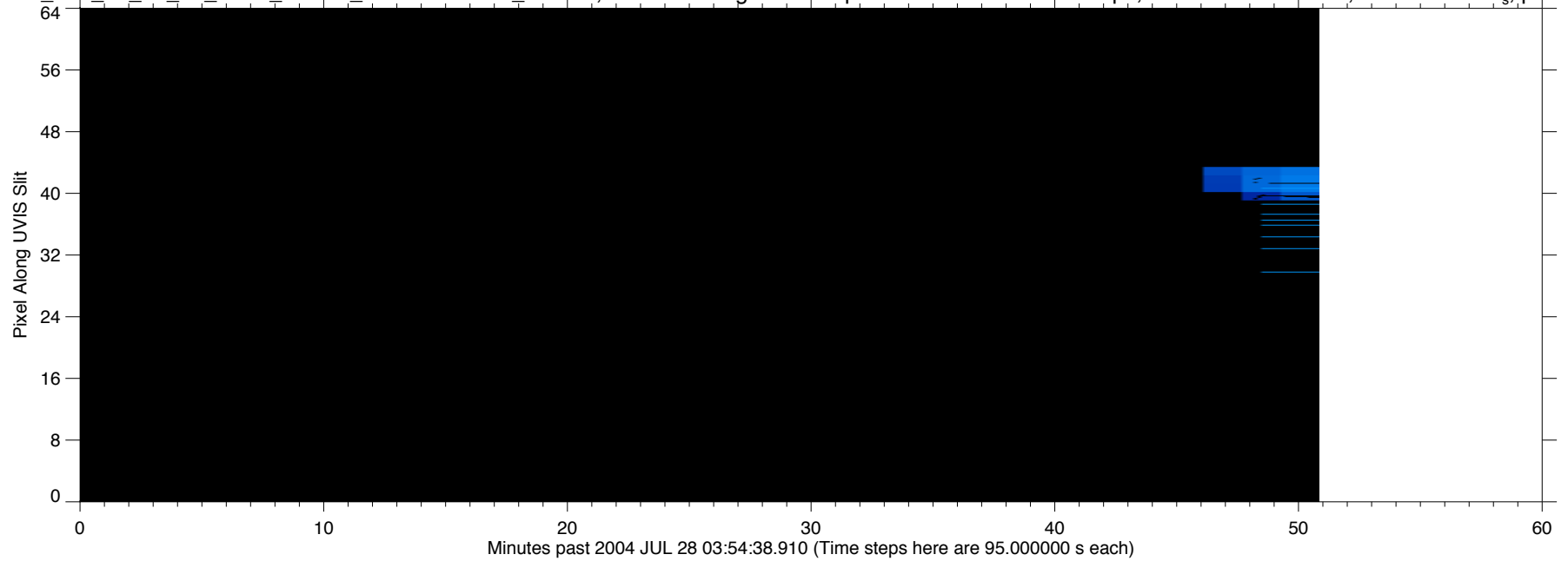
EUV2004\_210\_02\_56\_52\_UVIS\_000SA\_MOS00WF001\_PRIME, 256 wavelengths x 64 spatial sectors x 70 time steps, sub-sc lat=-17.1467, alt=121.228 R<sub>s</sub>, phase=91.0068



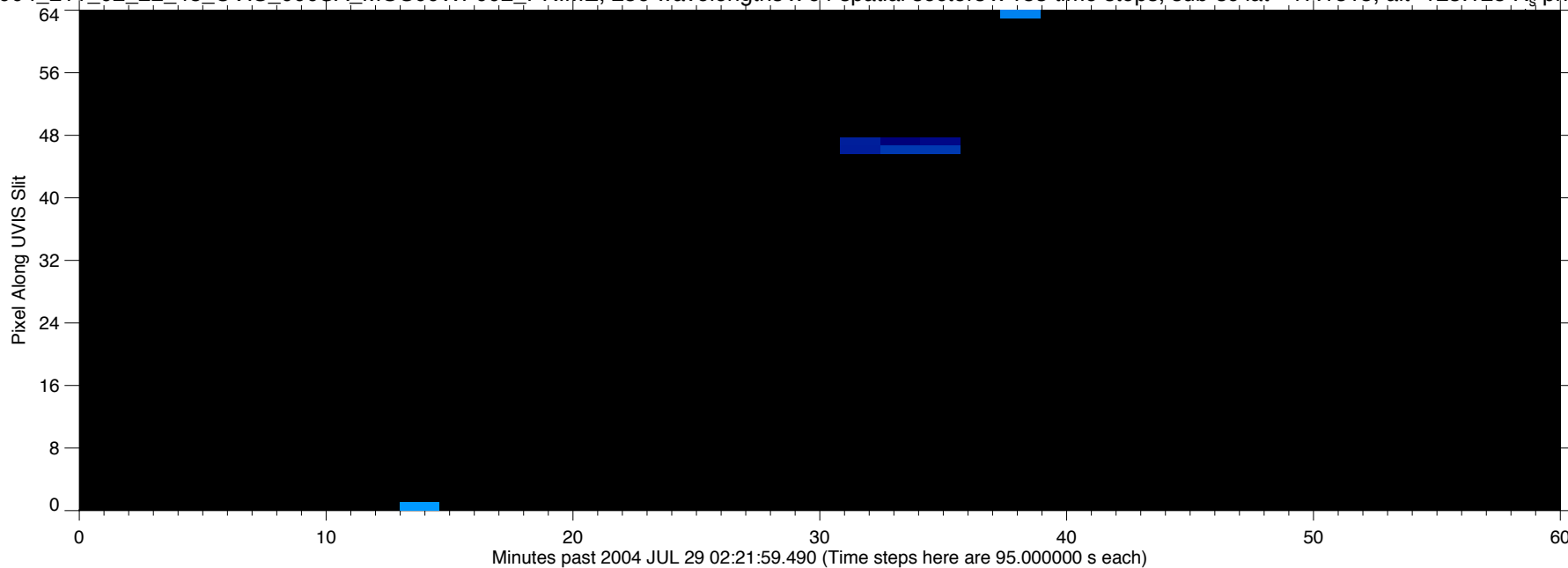
EUV2004\_210\_02\_56\_52\_UVIS\_000SA\_MOS00WF001\_PRIME, 256 wavelengths x 64 spatial sectors x 70 time steps, sub-sc lat=-17.1467, alt=121.228 R<sub>s</sub>, phase=91.0068



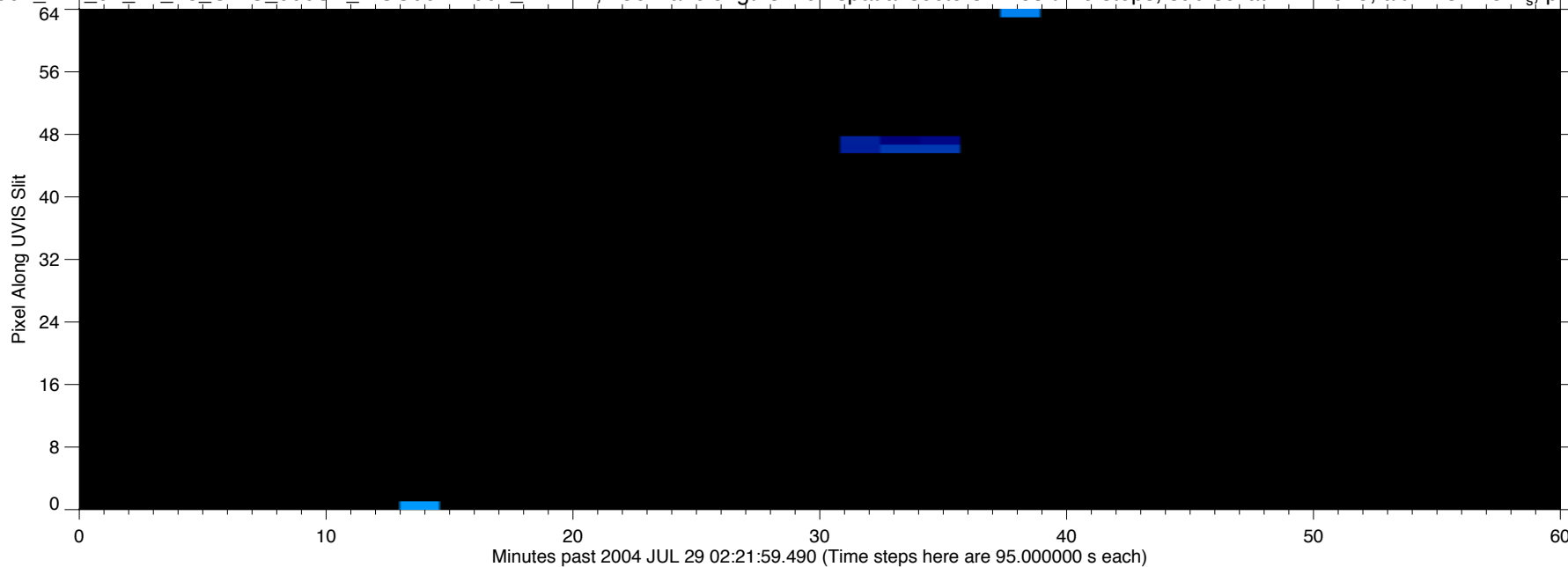
EUV2004\_210\_02\_56\_52\_UVIS\_000SA\_MOS00WF001\_PRIME, 256 wavelengths x 64 spatial sectors x 70 time steps, sub-sc lat=-17.1467, alt=121.228 R<sub>s</sub>, phase=91.0068



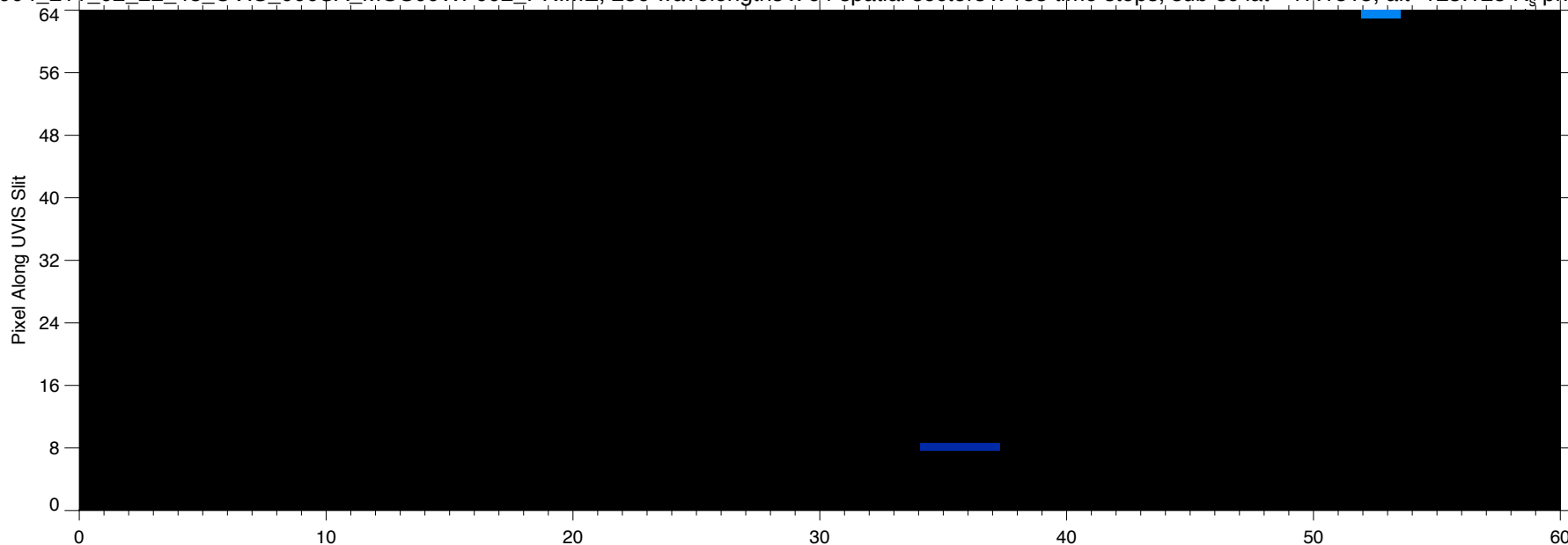
EUV2004\_211\_02\_22\_48\_UVIS\_000SA\_MOS00WF002\_PRIME, 256 wavelengths x 64 spatial sectors x 183 time steps, sub-sc lat=-17.1515, alt=123.128 R<sub>s</sub>, phase=90.8476



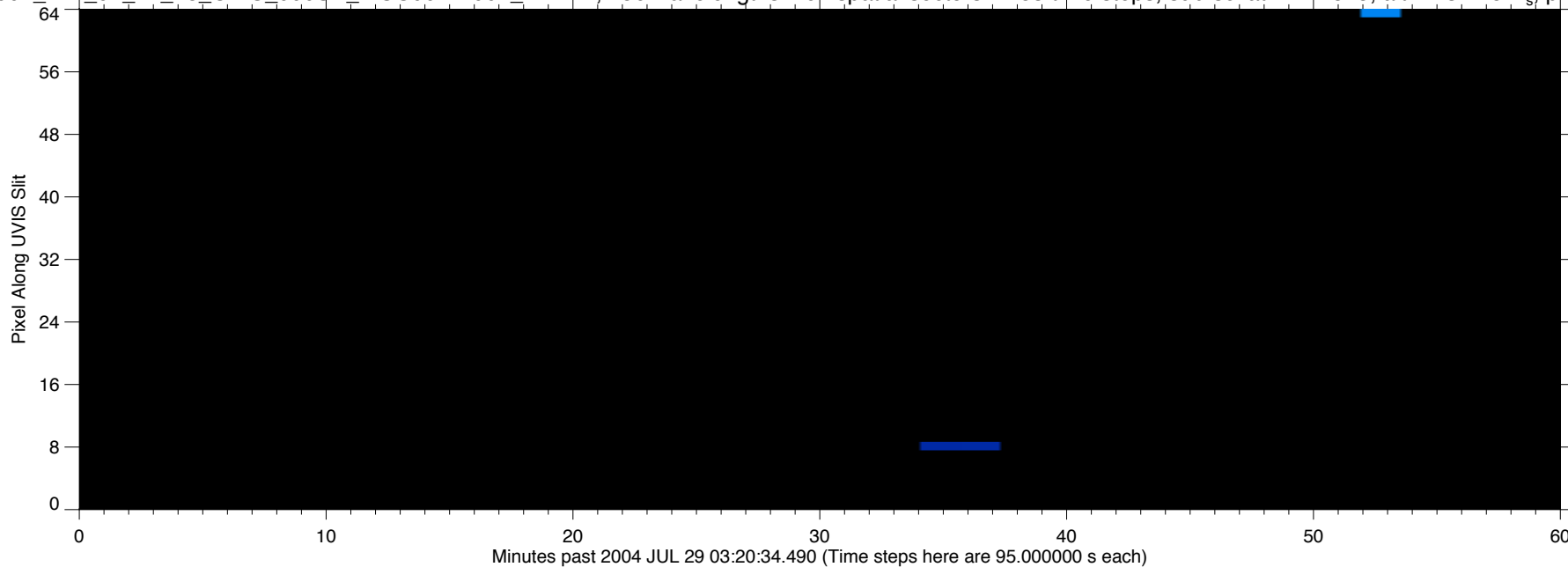
EUV2004\_211\_02\_22\_48\_UVIS\_000SA\_MOS00WF002\_PRIME, 256 wavelengths x 64 spatial sectors x 183 time steps, sub-sc lat=-17.1515, alt=123.128 R<sub>s</sub>, phase=90.8476



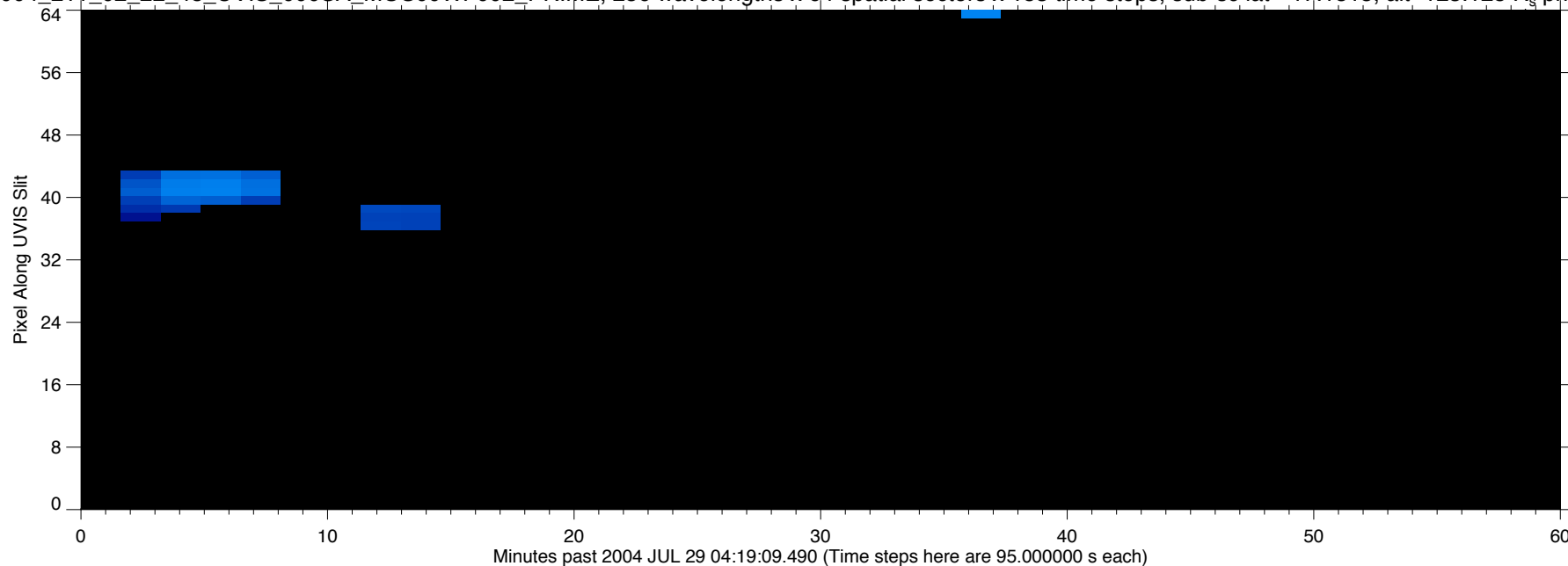
EUV2004\_211\_02\_22\_48\_UVIS\_000SA\_MOS00WF002\_PRIME, 256 wavelengths x 64 spatial sectors x 183 time steps, sub-sc lat=-17.1515, alt=123.128 R<sub>s</sub>, phase=90.8476



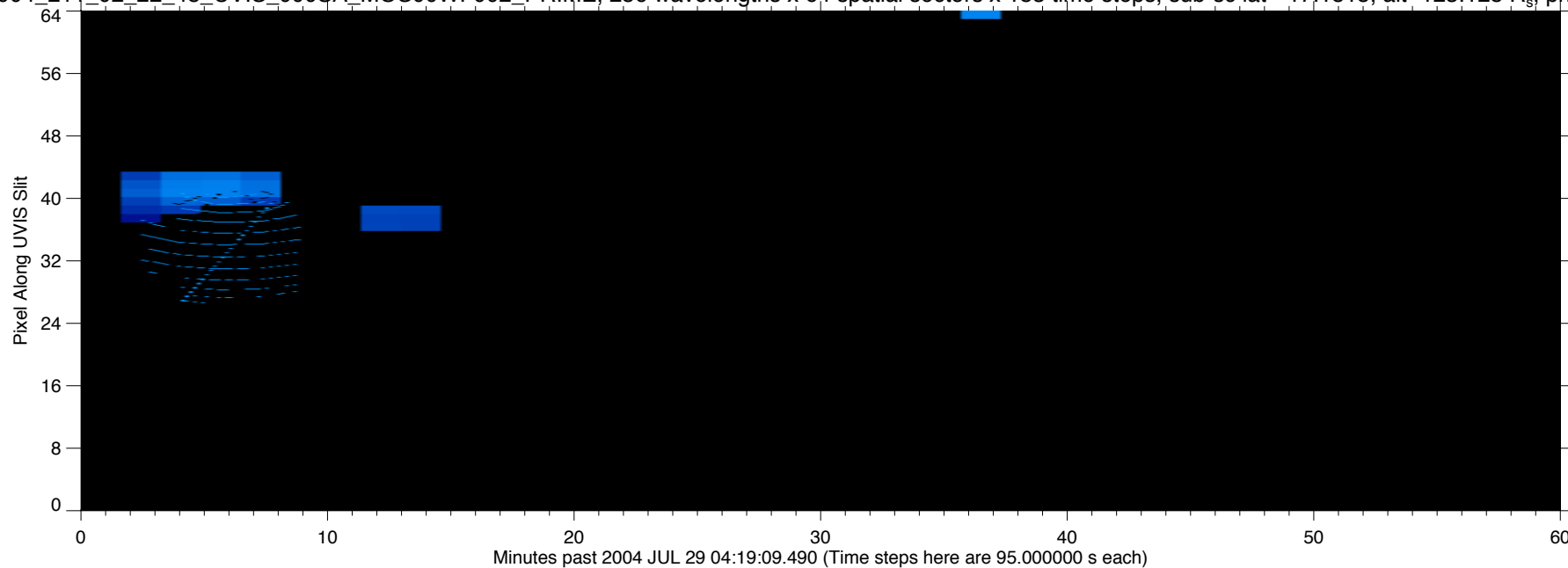
EUV2004\_211\_02\_22\_48\_UVIS\_000SA\_MOS00WF002\_PRIME, 256 wavelengths x 64 spatial sectors x 183 time steps, sub-sc lat=-17.1515, alt=123.128 R<sub>s</sub>, phase=90.8476



EUV2004\_211\_02\_22\_48\_UVIS\_000SA\_MOS00WF002\_PRIME, 256 wavelengths x 64 spatial sectors x 183 time steps, sub-sc lat=-17.1515, alt=123.128 R<sub>s</sub>, phase=90.8476

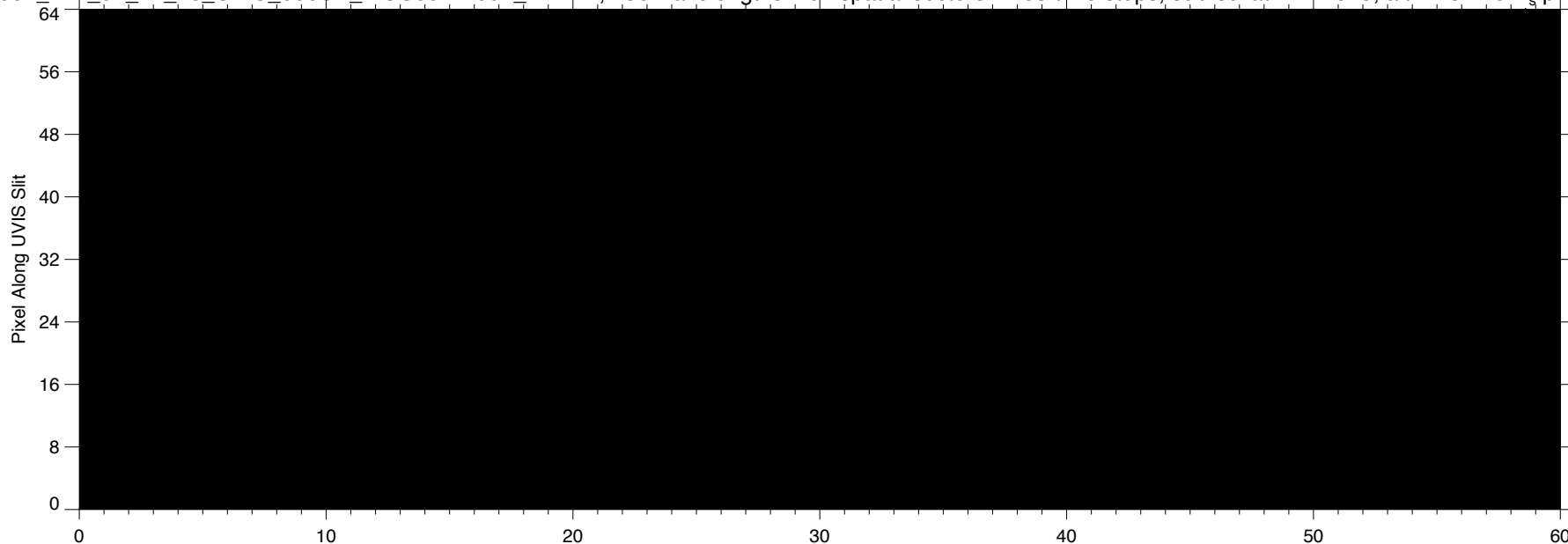


EUV2004\_211\_02\_22\_48\_UVIS\_000SA\_MOS00WF002\_PRIME, 256 wavelengths x 64 spatial sectors x 183 time steps, sub-sc lat=-17.1515, alt=123.128 R<sub>s</sub>, phase=90.8476





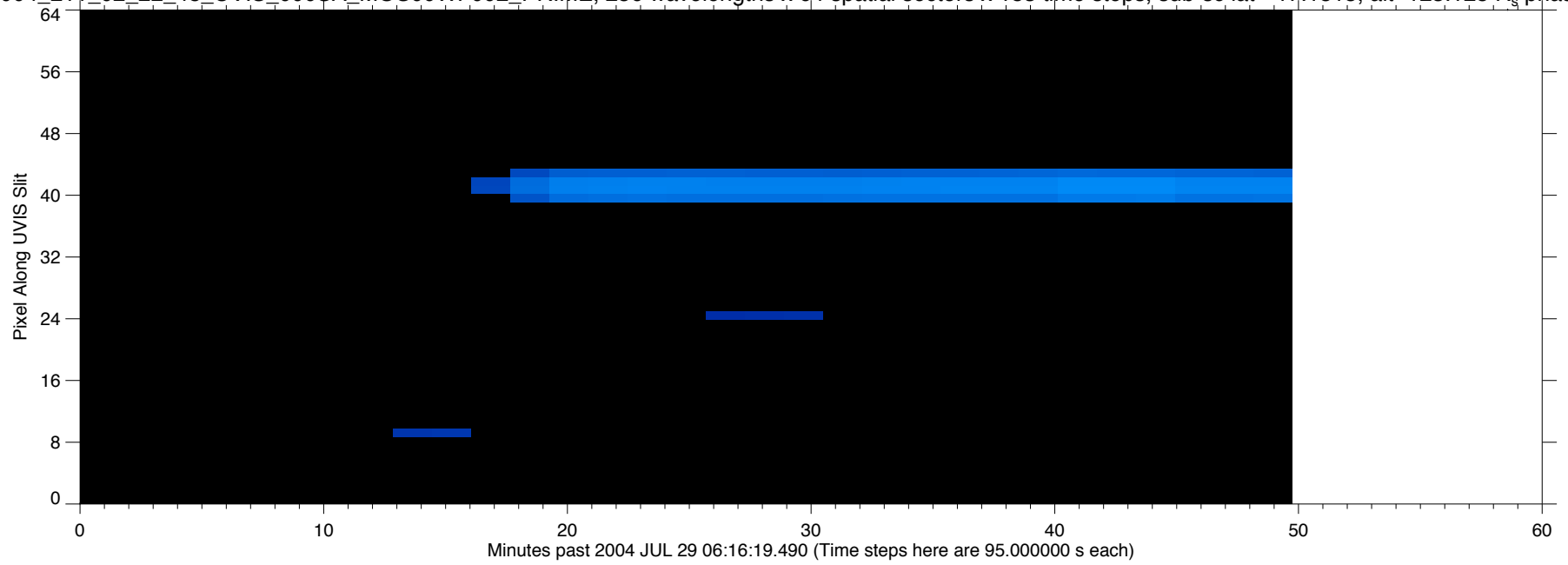
EUV2004\_211\_02\_22\_48\_UVIS\_000SA\_MOS00WF002\_PRIME, 256 wavelengths x 64 spatial sectors x 183 time steps, sub-sc lat=-17.1515, alt=123.128 R<sub>s</sub>, phase=90.8476



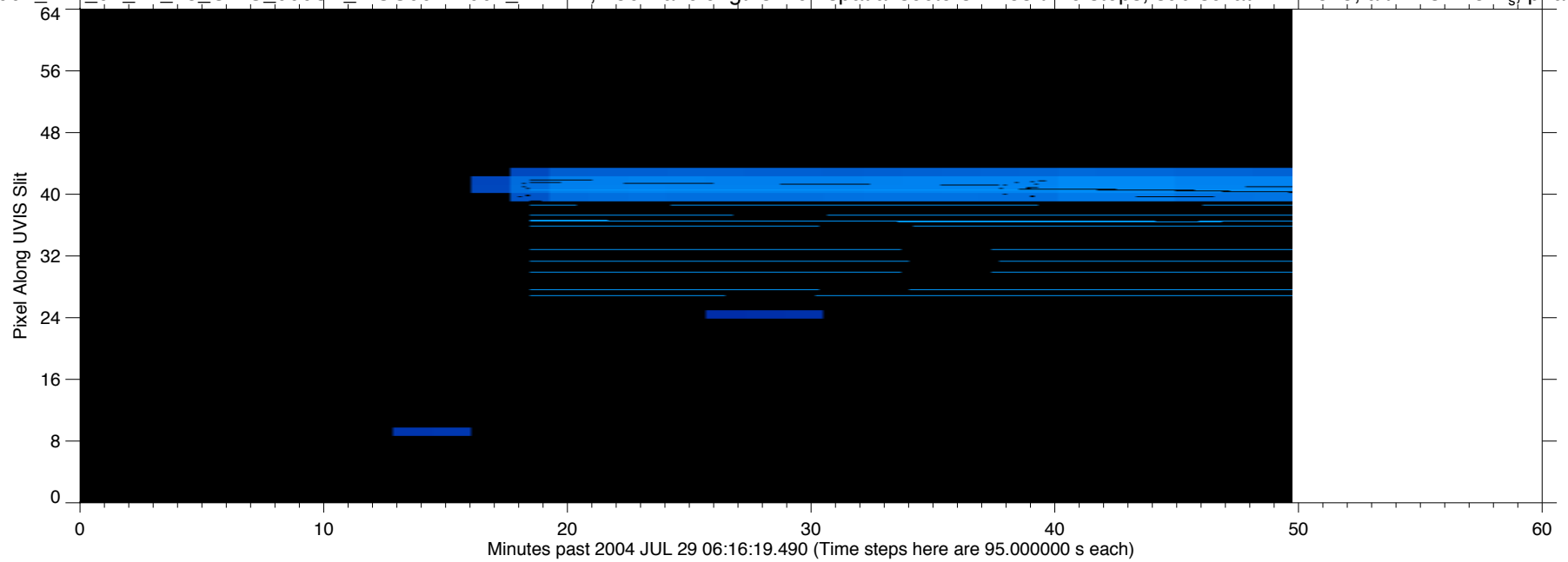
EUV2004\_211\_02\_22\_48\_UVIS\_000SA\_MOS00WF002\_PRIME, 256 wavelengths x 64 spatial sectors x 183 time steps, sub-sc lat=-17.1515, alt=123.128 R<sub>s</sub>, phase=90.8476



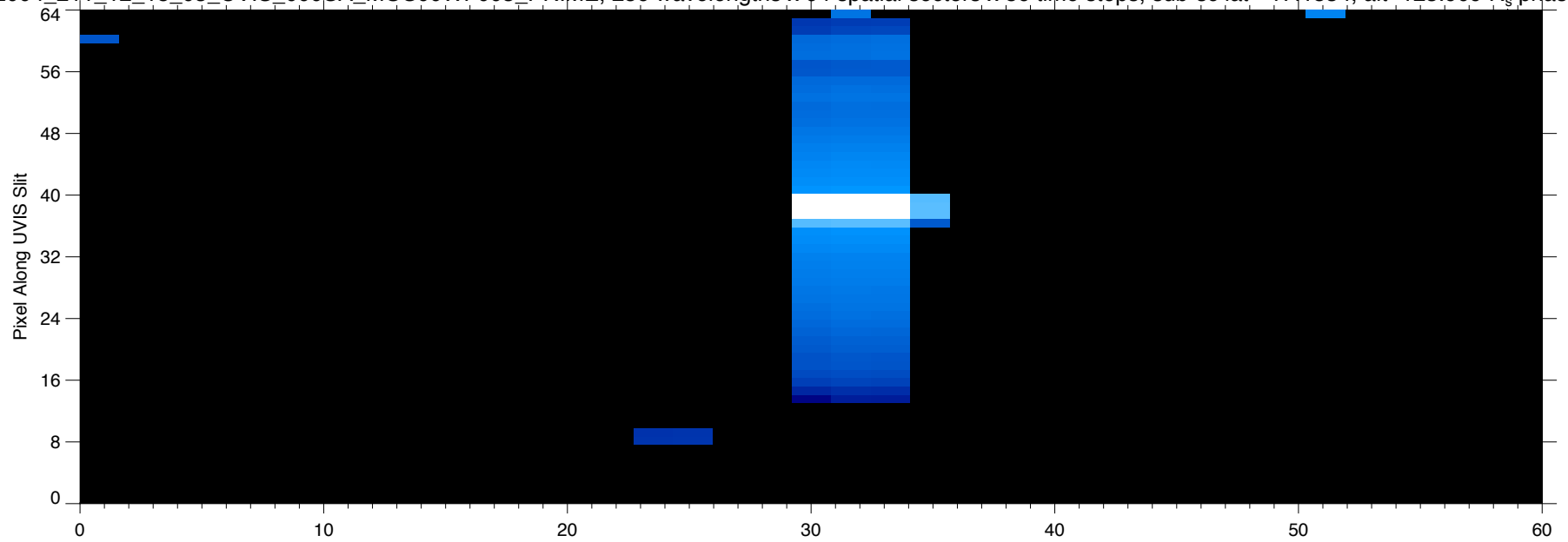
EUV2004\_211\_02\_22\_48\_UVIS\_000SA\_MOS00WF002\_PRIME, 256 wavelengths x 64 spatial sectors x 183 time steps, sub-sc lat=-17.1515, alt=123.128 R<sub>s</sub>, phase=90.8476



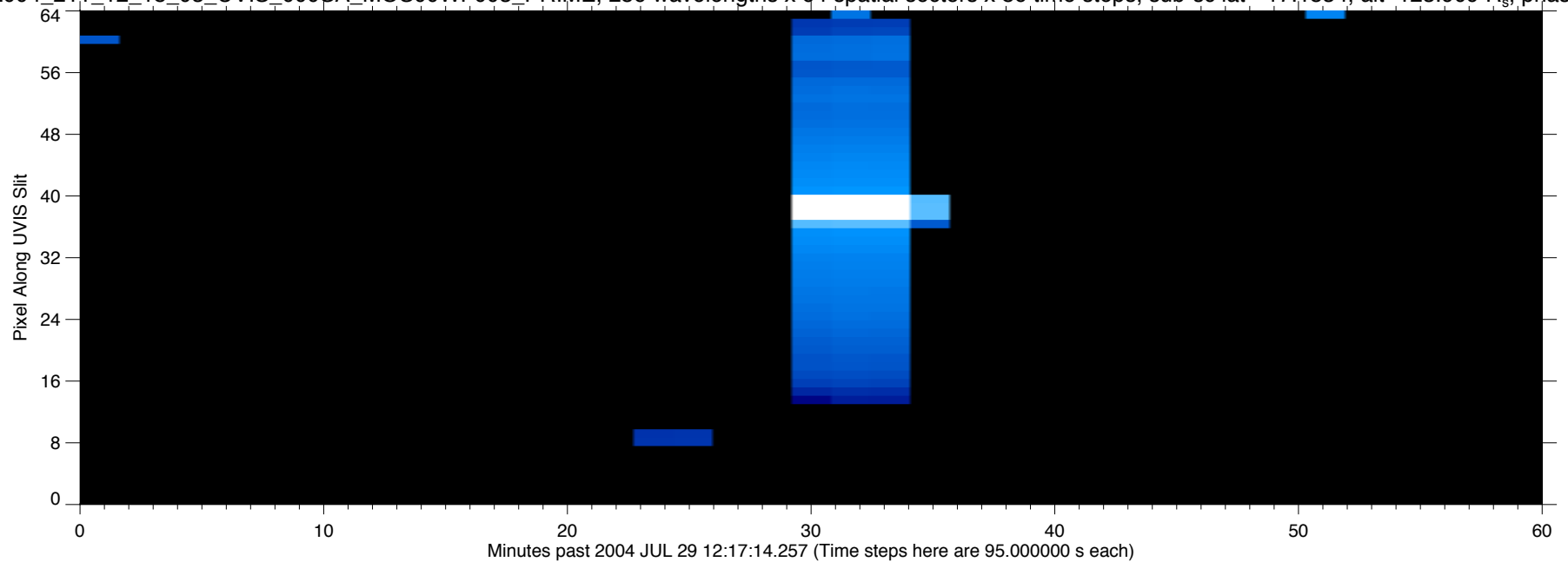
EUV2004\_211\_02\_22\_48\_UVIS\_000SA\_MOS00WF002\_PRIME, 256 wavelengths x 64 spatial sectors x 183 time steps, sub-sc lat=-17.1515, alt=123.128 R<sub>s</sub>, phase=90.8476



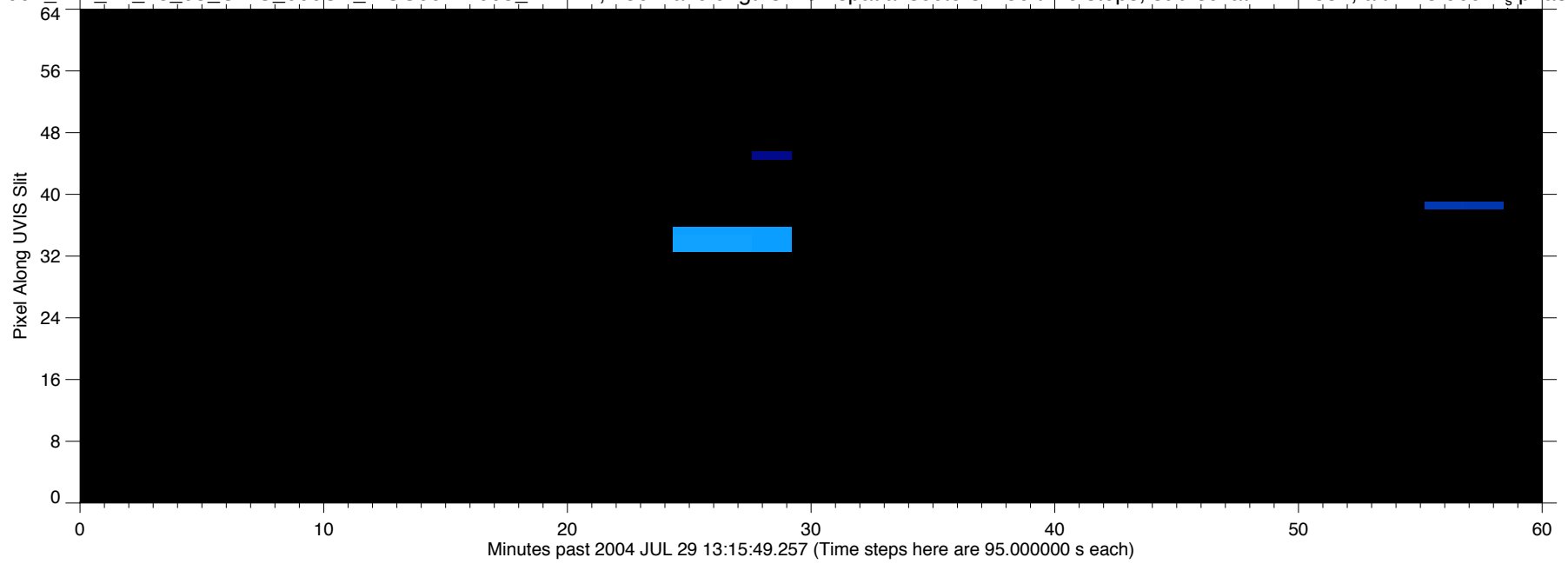
EUV2004\_211\_12\_18\_03\_UVIS\_000SA\_MOS00WF003\_PRIME, 256 wavelengths x 64 spatial sectors x 86 time steps, sub-sc lat=-17.1534, alt=123.909 R<sub>s</sub>, phase=90.7819



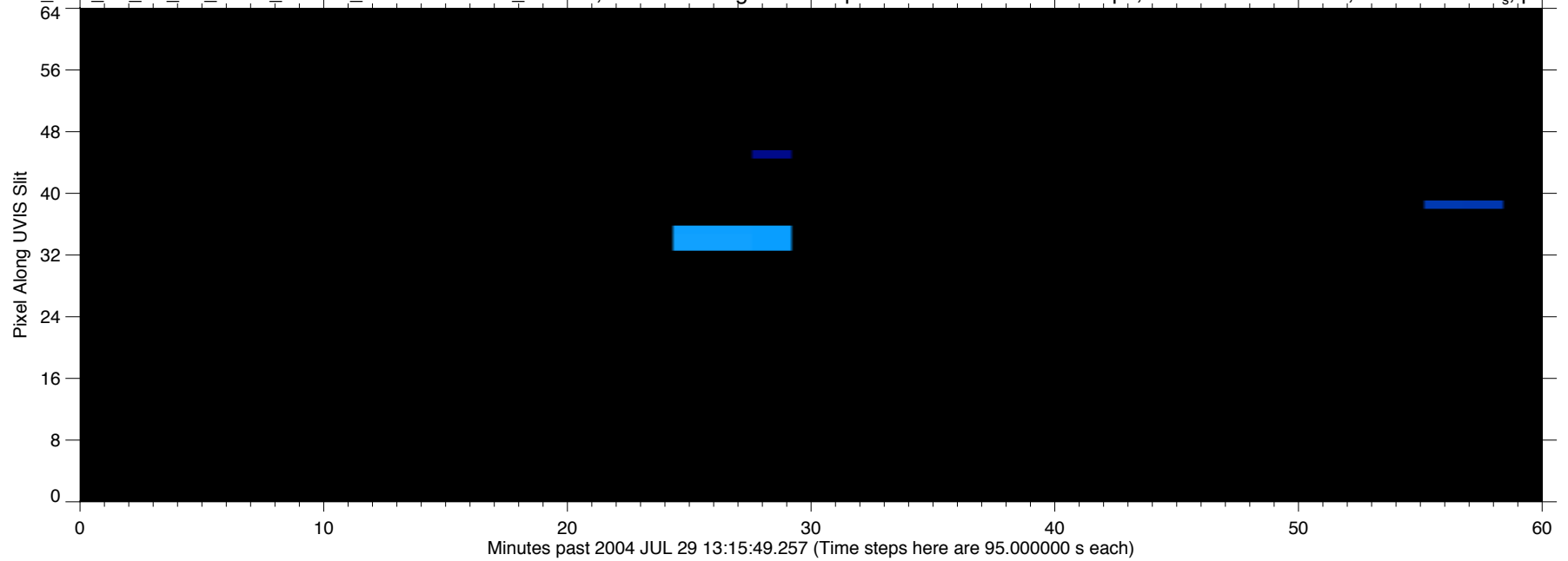
EUV2004\_211\_12\_18\_03\_UVIS\_000SA\_MOS00WF003\_PRIME, 256 wavelengths x 64 spatial sectors x 86 time steps, sub-sc lat=-17.1534, alt=123.909 R<sub>s</sub>, phase=90.7819



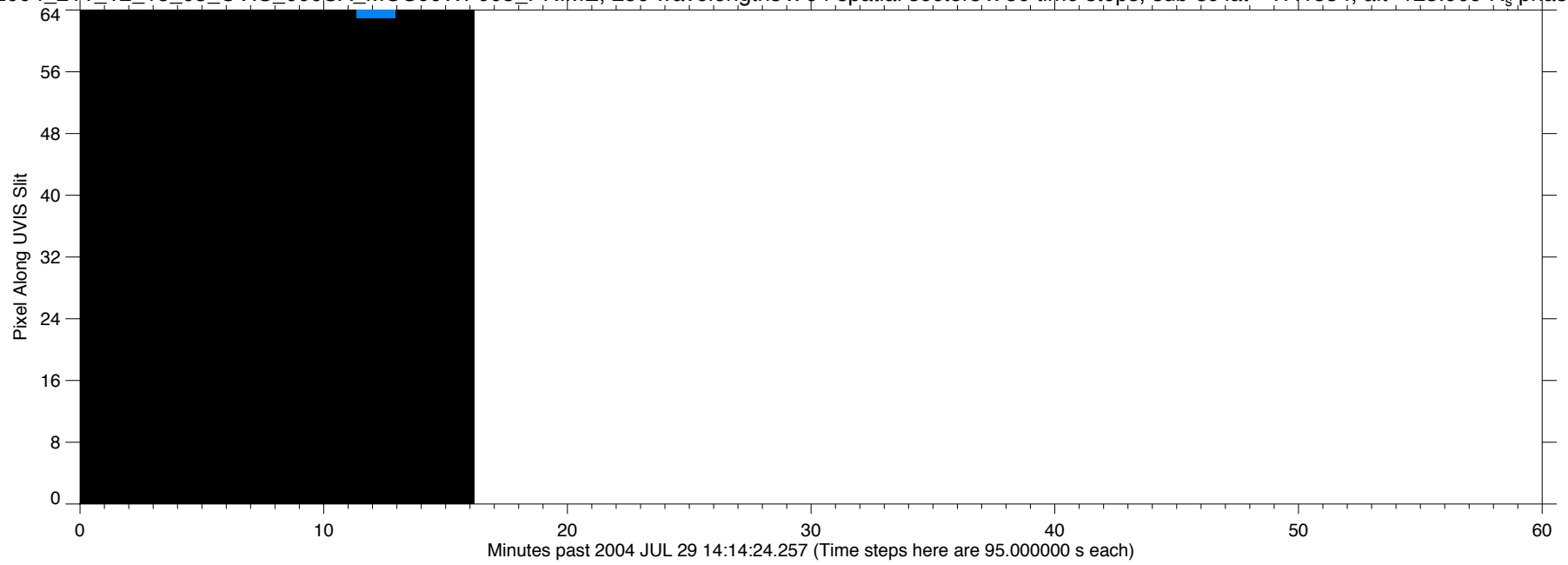
EUV2004\_211\_12\_18\_03\_UVIS\_000SA\_MOS00WF003\_PRIME, 256 wavelengths x 64 spatial sectors x 86 time steps, sub-sc lat=-17.1534, alt=123.909 R<sub>s</sub>, phase=90.7819



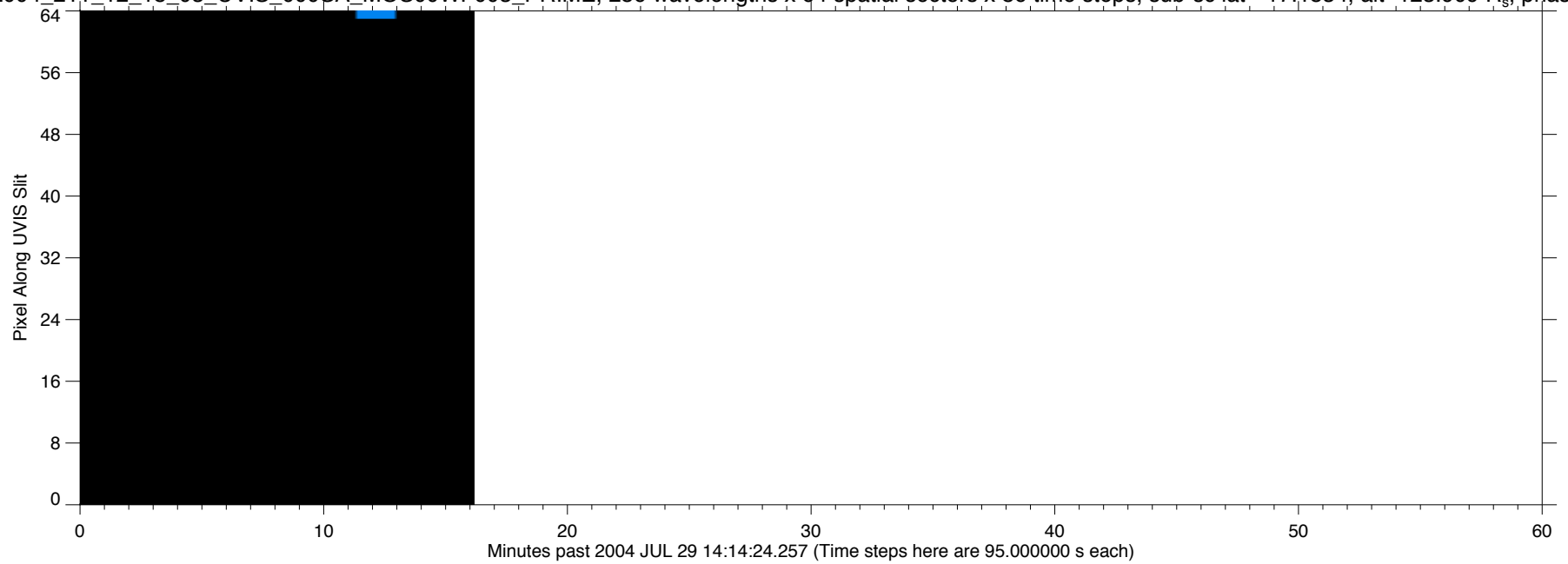
EUV2004\_211\_12\_18\_03\_UVIS\_000SA\_MOS00WF003\_PRIME, 256 wavelengths x 64 spatial sectors x 86 time steps, sub-sc lat=-17.1534, alt=123.909 R<sub>s</sub>, phase=90.7819



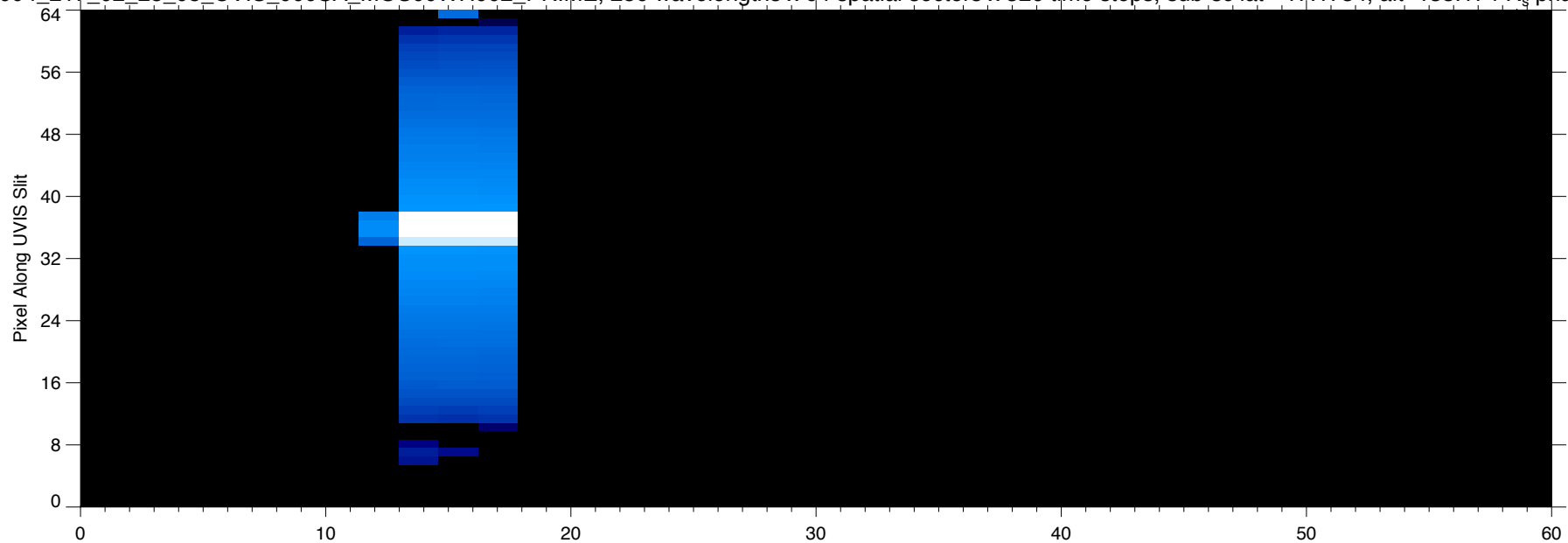
EUV2004\_211\_12\_18\_03\_UVIS\_000SA\_MOS00WF003\_PRIME, 256 wavelengths x 64 spatial sectors x 86 time steps, sub-sc lat=-17.1534, alt=123.909 R<sub>s</sub>, phase=90.7819



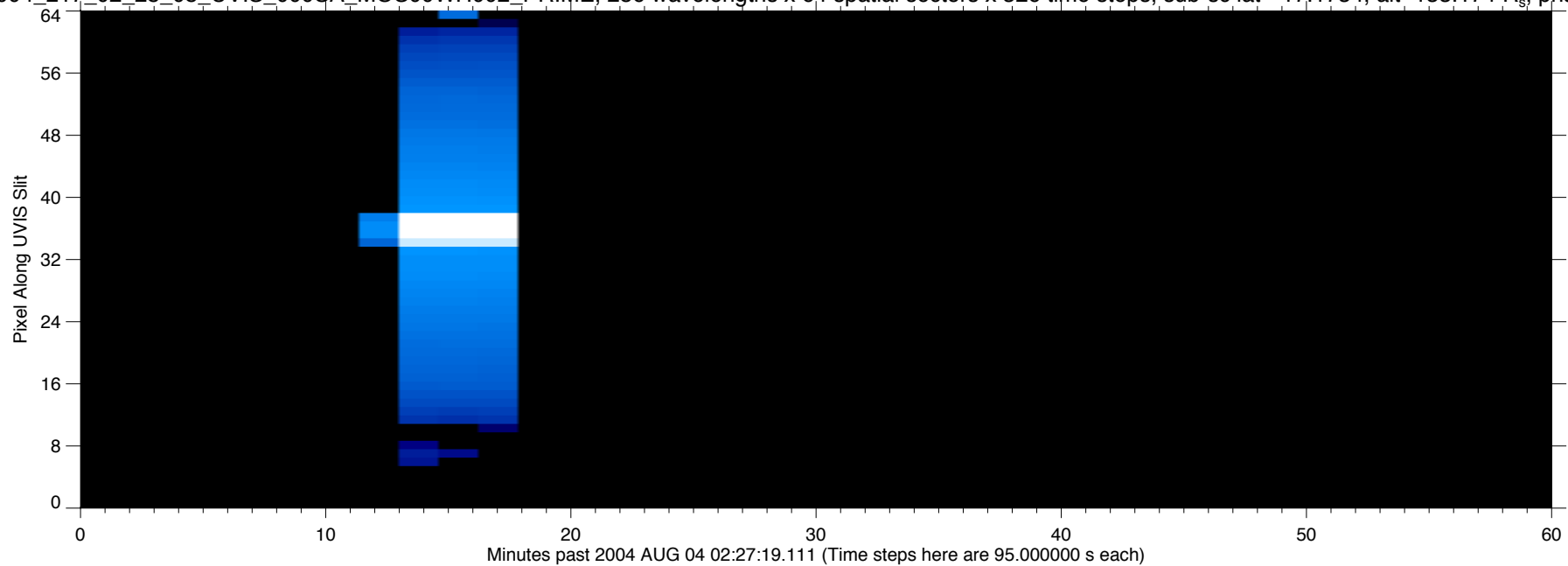
EUV2004\_211\_12\_18\_03\_UVIS\_000SA\_MOS00WF003\_PRIME, 256 wavelengths x 64 spatial sectors x 86 time steps, sub-sc lat=-17.1534, alt=123.909 R<sub>s</sub>, phase=90.7819



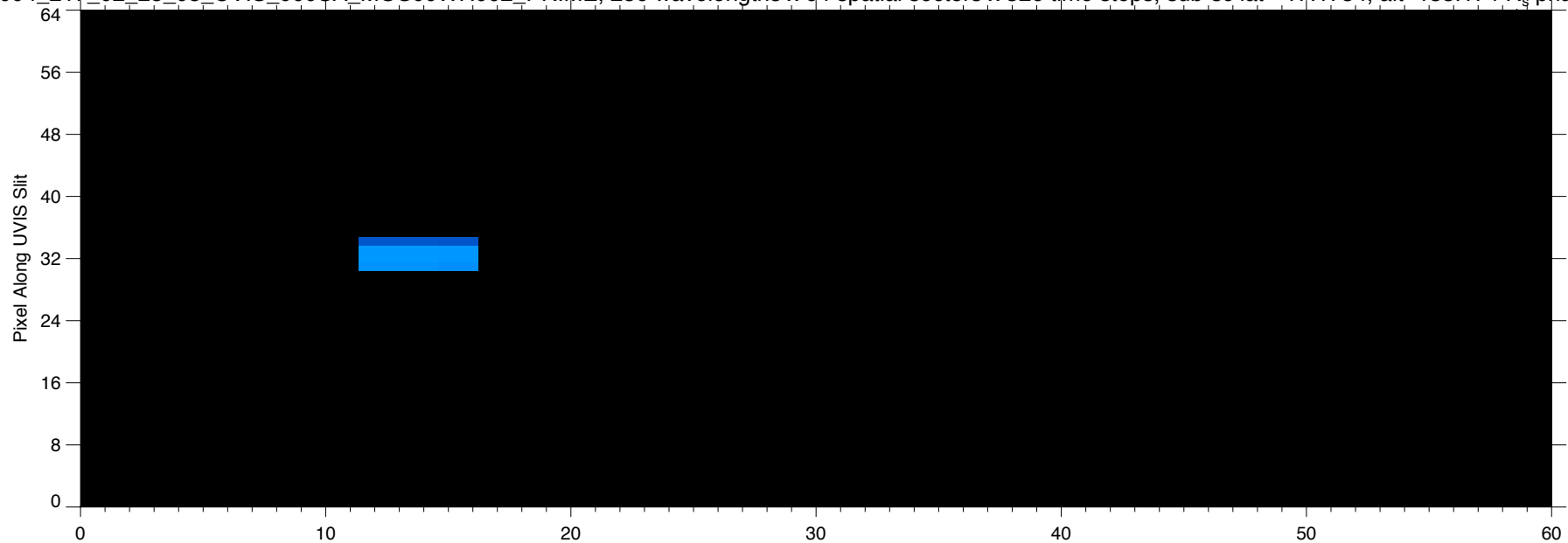
EUV2004\_217\_02\_28\_08\_UVIS\_000SA\_MOS00WH002\_PRIME, 256 wavelengths x 64 spatial sectors x 326 time steps, sub-sc lat=-17.1734, alt=133.174 R<sub>s</sub>, phase=89.9743



EUV2004\_217\_02\_28\_08\_UVIS\_000SA\_MOS00WH002\_PRIME, 256 wavelengths x 64 spatial sectors x 326 time steps, sub-sc lat=-17.1734, alt=133.174 R<sub>s</sub>, phase=89.9743

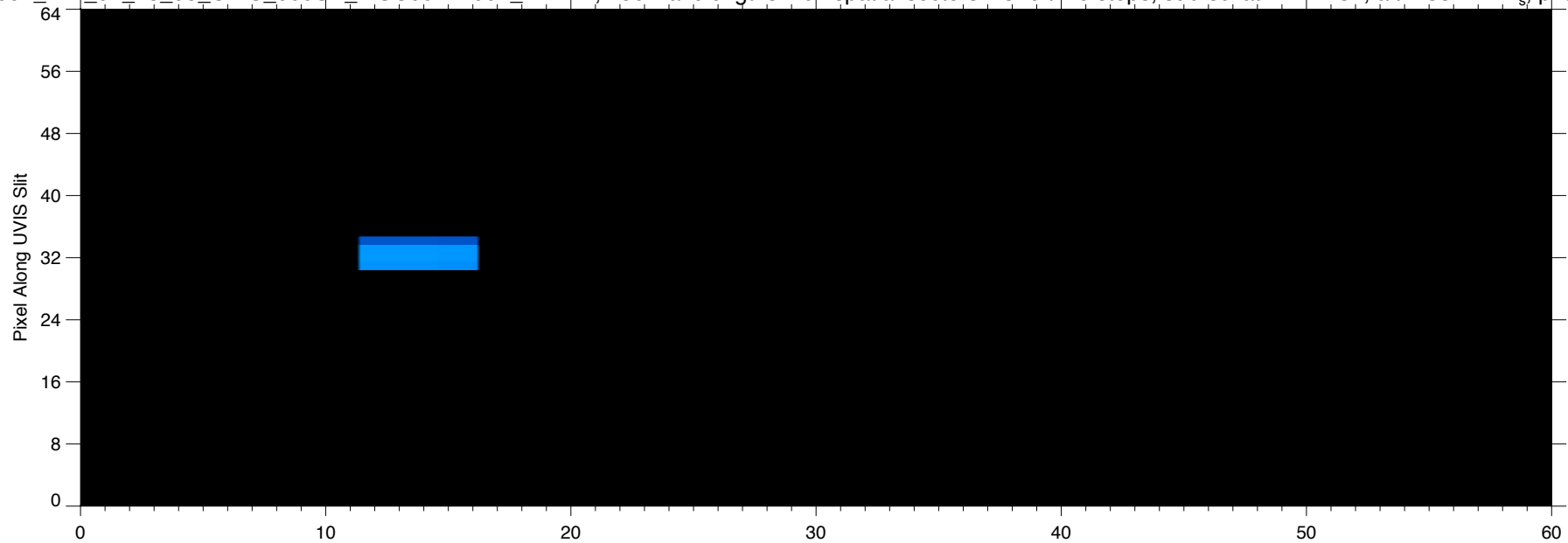


EUV2004\_217\_02\_28\_08\_UVIS\_000SA\_MOS00WH002\_PRIME, 256 wavelengths x 64 spatial sectors x 326 time steps, sub-sc lat=-17.1734, alt=133.174 R<sub>s</sub>, phase=89.9743



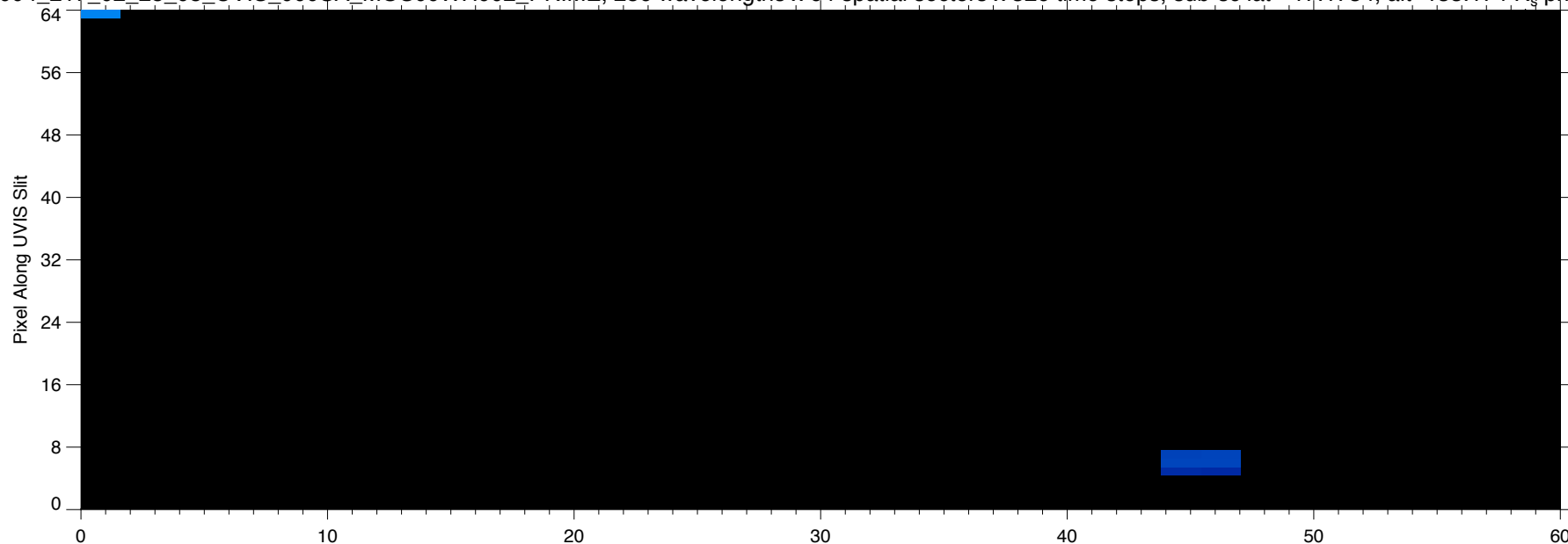
Minutes past 2004 AUG 04 03:25:54.111 (Time steps here are 95.000000 s each)

EUV2004\_217\_02\_28\_08\_UVIS\_000SA\_MOS00WH002\_PRIME, 256 wavelengths x 64 spatial sectors x 326 time steps, sub-sc lat=-17.1734, alt=133.174 R<sub>s</sub>, phase=89.9743



Minutes past 2004 AUG 04 03:25:54.111 (Time steps here are 95.000000 s each)

EUV2004\_217\_02\_28\_08\_UVIS\_000SA\_MOS00WH002\_PRIME, 256 wavelengths x 64 spatial sectors x 326 time steps, sub-sc lat=-17.1734, alt=133.174 R<sub>s</sub>, phase=89.9743

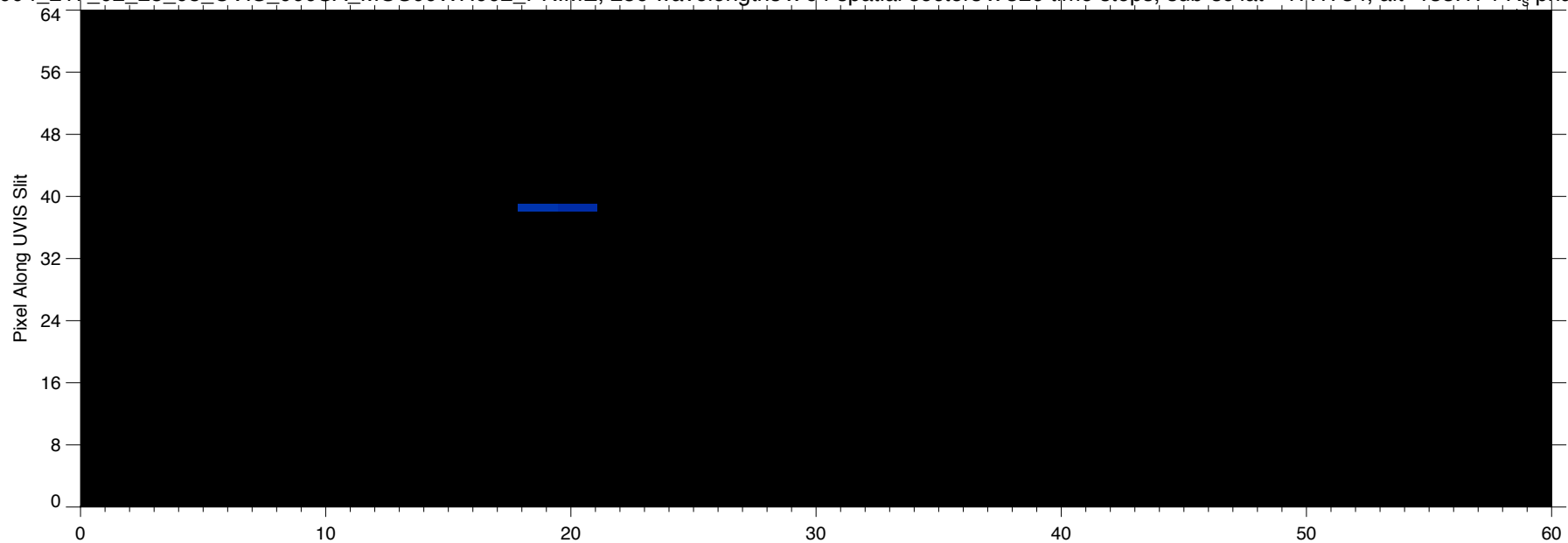


EUV2004\_217\_02\_28\_08\_UVIS\_000SA\_MOS00WH002\_PRIME, 256 wavelengths x 64 spatial sectors x 326 time steps, sub-sc lat=-17.1734, alt=133.174 R<sub>s</sub>, phase=89.9743

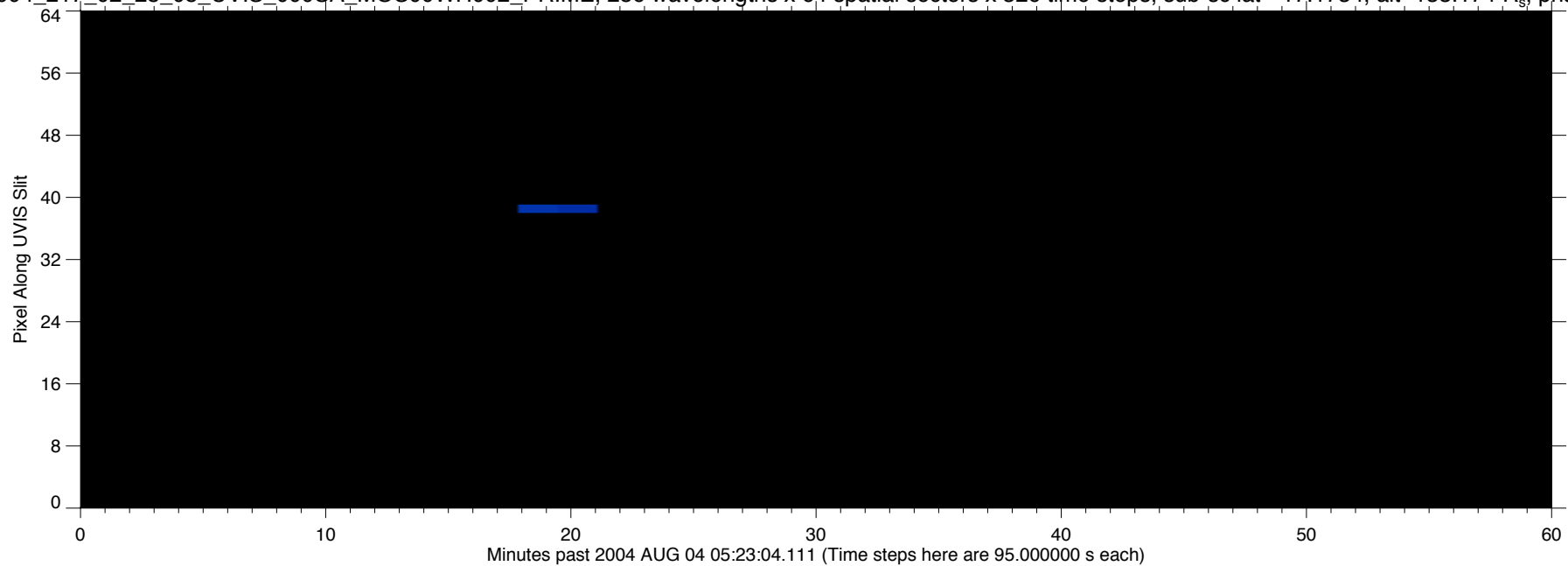




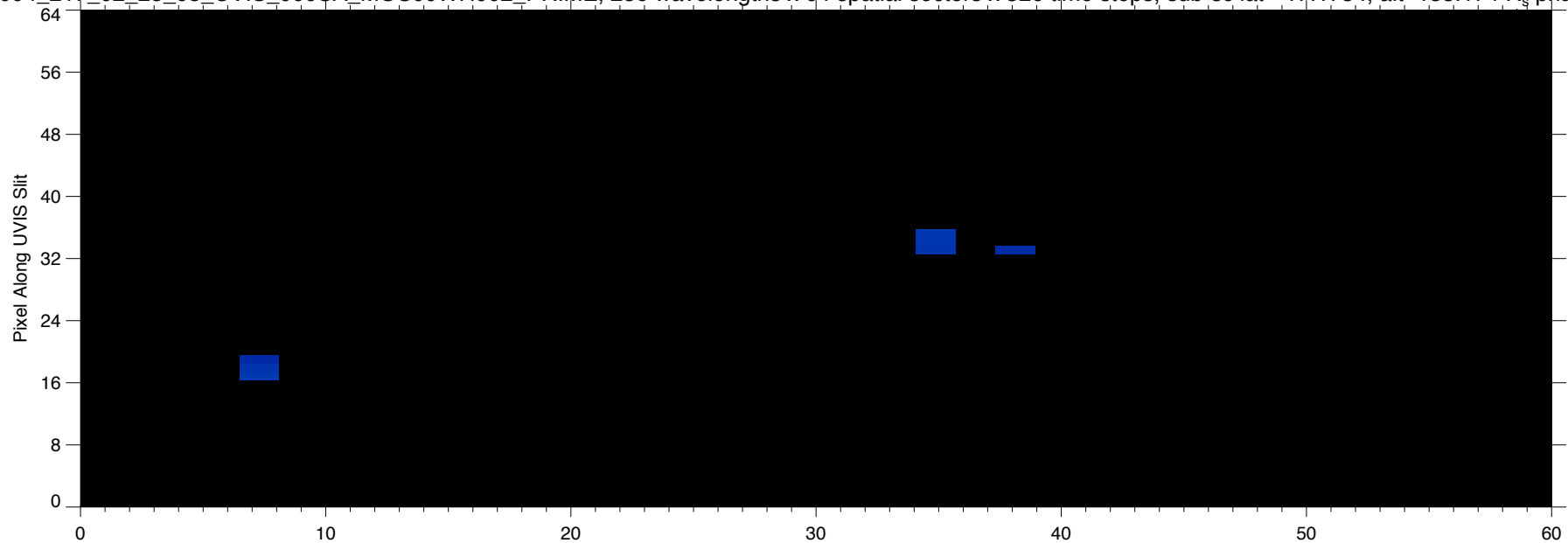
EUV2004\_217\_02\_28\_08\_UVIS\_000SA\_MOS00WH002\_PRIME, 256 wavelengths x 64 spatial sectors x 326 time steps, sub-sc lat=-17.1734, alt=133.174 R<sub>s</sub>, phase=89.9743



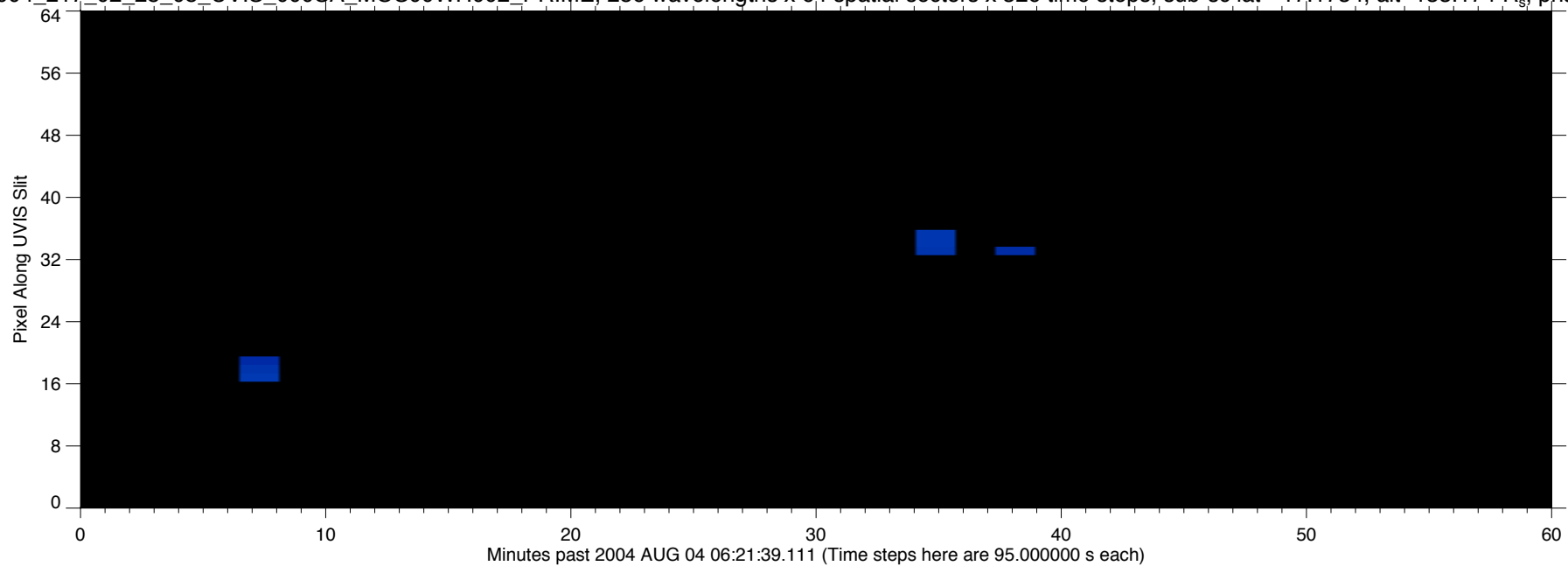
EUV2004\_217\_02\_28\_08\_UVIS\_000SA\_MOS00WH002\_PRIME, 256 wavelengths x 64 spatial sectors x 326 time steps, sub-sc lat=-17.1734, alt=133.174 R<sub>s</sub>, phase=89.9743



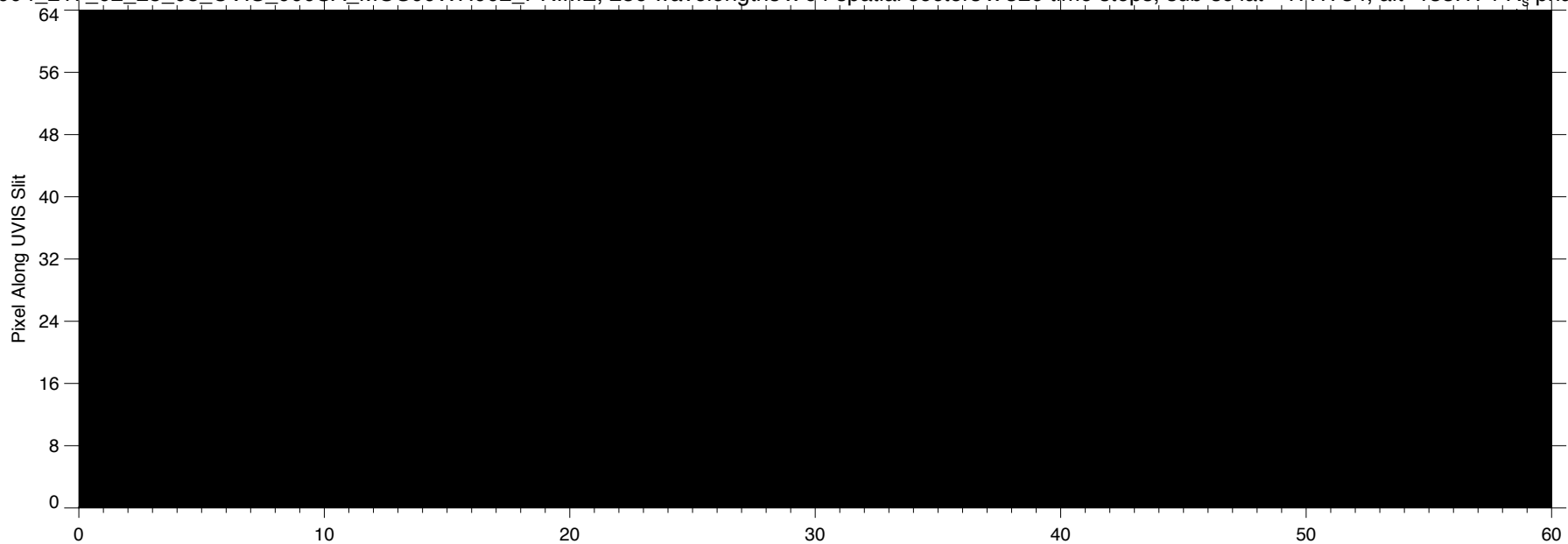
EUV2004\_217\_02\_28\_08\_UVIS\_000SA\_MOS00WH002\_PRIME, 256 wavelengths x 64 spatial sectors x 326 time steps, sub-sc lat=-17.1734, alt=133.174 R<sub>s</sub>, phase=89.9743



EUV2004\_217\_02\_28\_08\_UVIS\_000SA\_MOS00WH002\_PRIME, 256 wavelengths x 64 spatial sectors x 326 time steps, sub-sc lat=-17.1734, alt=133.174 R<sub>s</sub>, phase=89.9743



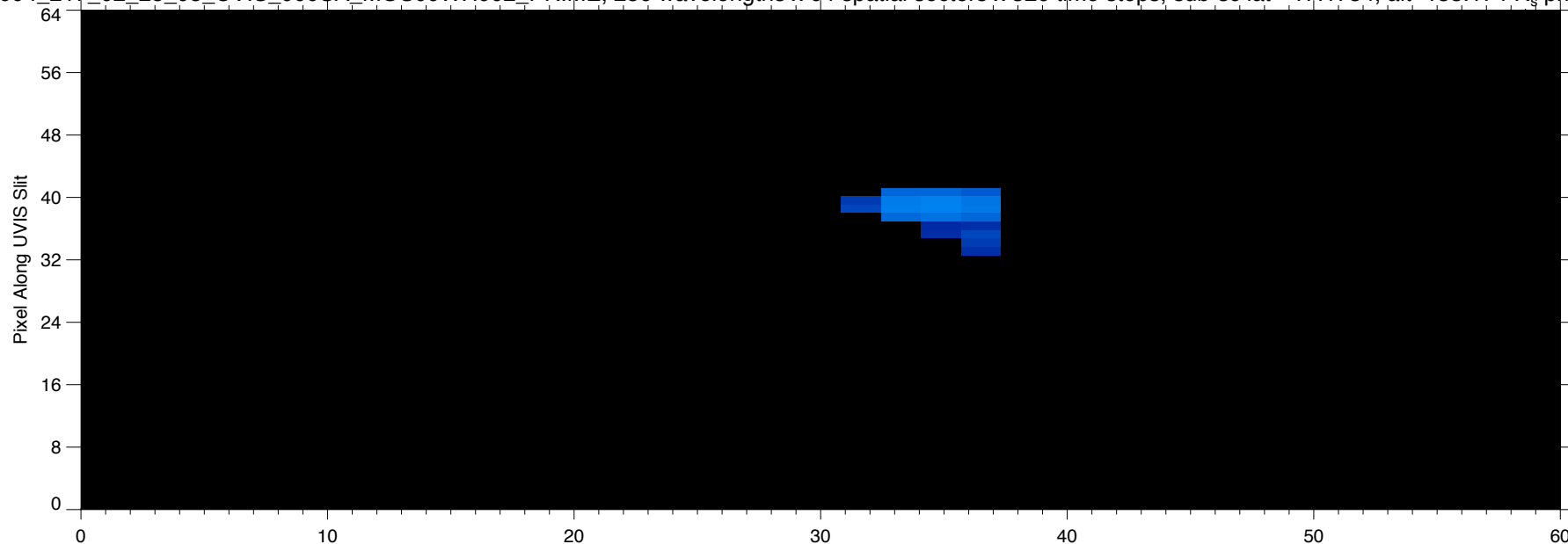
EUV2004\_217\_02\_28\_08\_UVIS\_000SA\_MOS00WH002\_PRIME, 256 wavelengths x 64 spatial sectors x 326 time steps, sub-sc lat=-17.1734, alt=133.174 R<sub>s</sub>, phase=89.9743



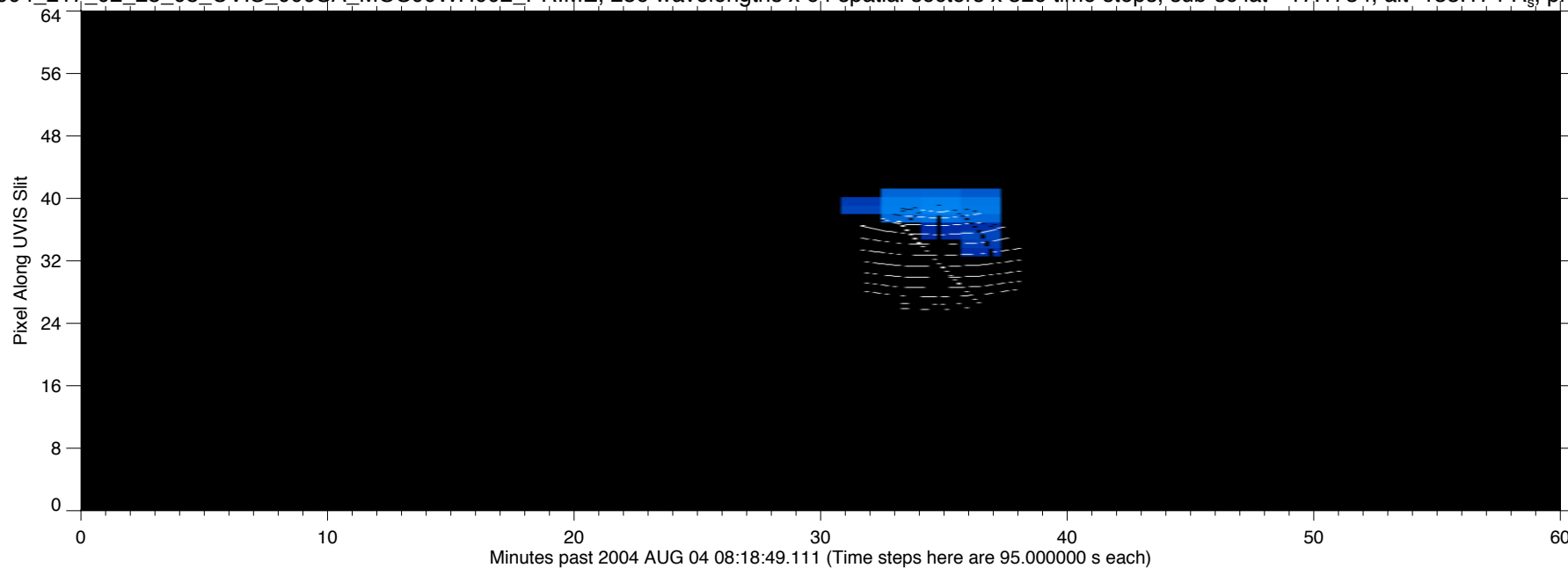
EUV2004\_217\_02\_28\_08\_UVIS\_000SA\_MOS00WH002\_PRIME, 256 wavelengths x 64 spatial sectors x 326 time steps, sub-sc lat=-17.1734, alt=133.174 R<sub>s</sub>, phase=89.9743



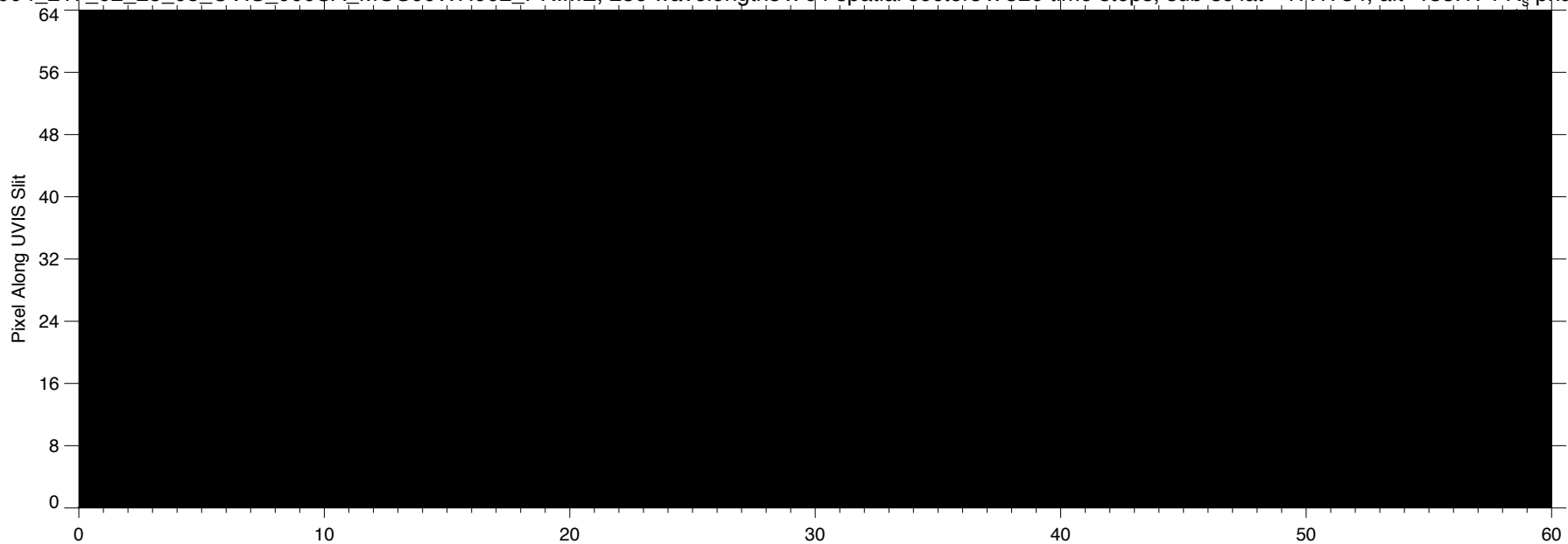
EUV2004\_217\_02\_28\_08\_UVIS\_000SA\_MOS00WH002\_PRIME, 256 wavelengths x 64 spatial sectors x 326 time steps, sub-sc lat=-17.1734, alt=133.174 R<sub>s</sub>, phase=89.9743



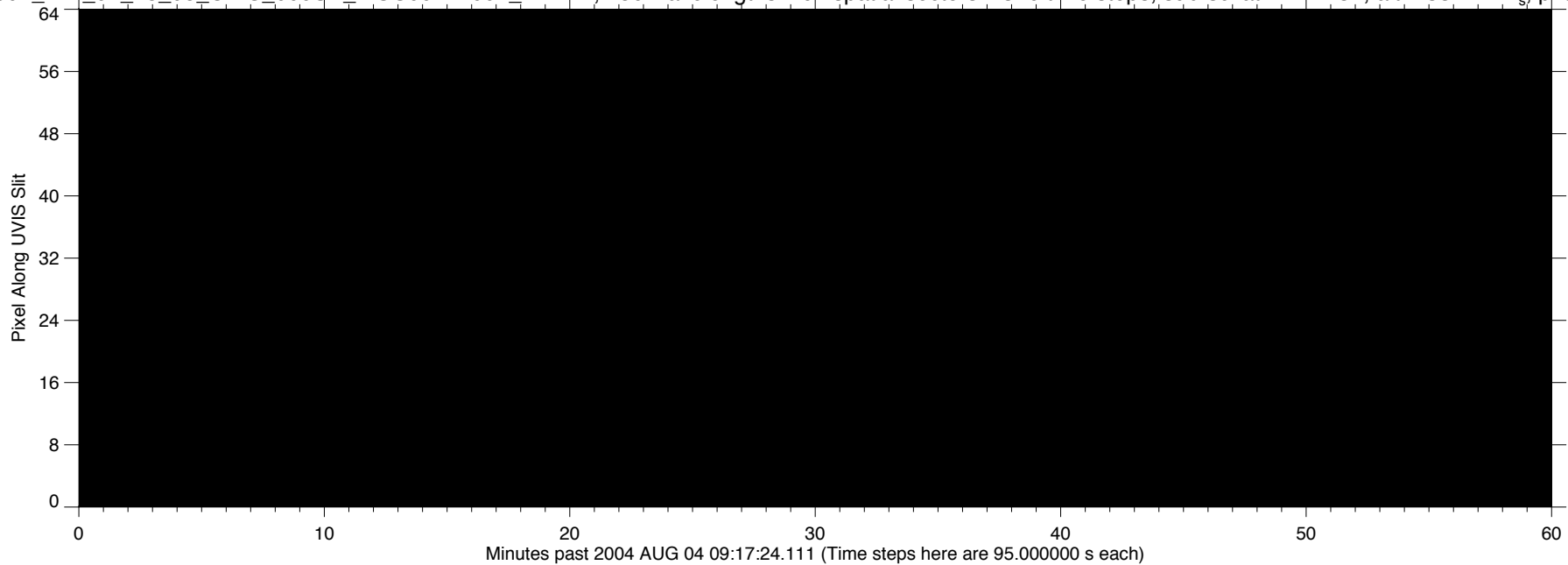
EUV2004\_217\_02\_28\_08\_UVIS\_000SA\_MOS00WH002\_PRIME, 256 wavelengths x 64 spatial sectors x 326 time steps, sub-sc lat=-17.1734, alt=133.174 R<sub>s</sub>, phase=89.9743



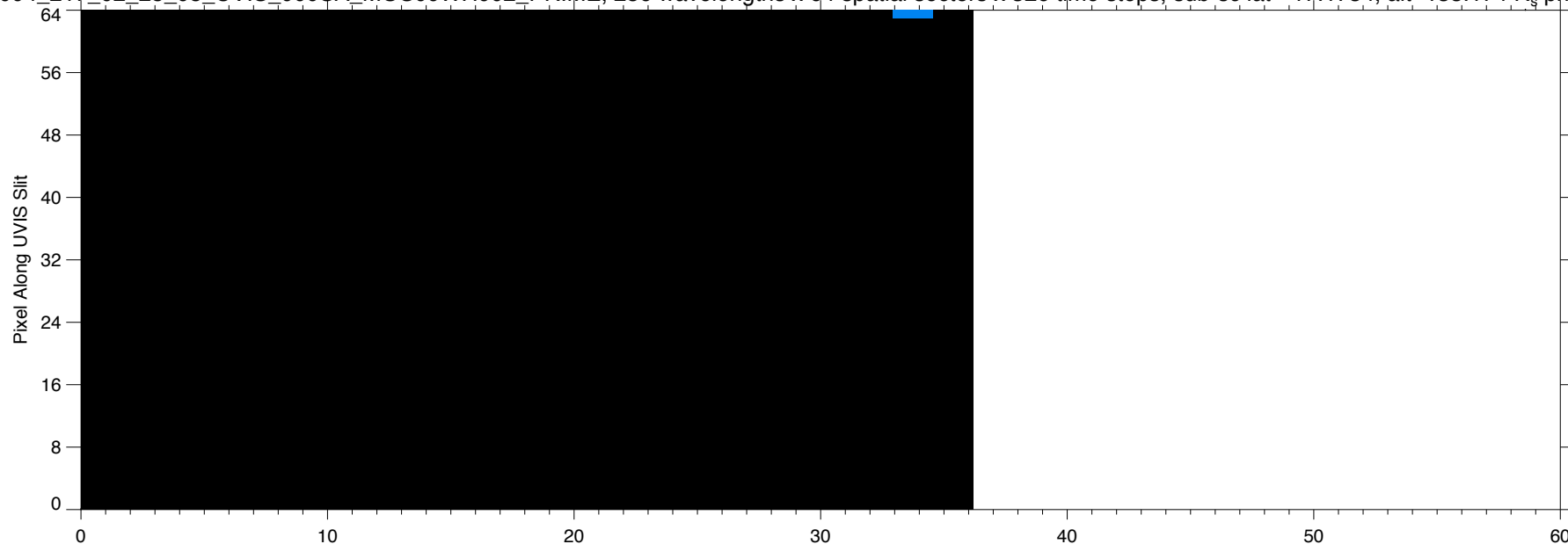
EUV2004\_217\_02\_28\_08\_UVIS\_000SA\_MOS00WH002\_PRIME, 256 wavelengths x 64 spatial sectors x 326 time steps, sub-sc lat=-17.1734, alt=133.174 R<sub>s</sub>, phase=89.9743



EUV2004\_217\_02\_28\_08\_UVIS\_000SA\_MOS00WH002\_PRIME, 256 wavelengths x 64 spatial sectors x 326 time steps, sub-sc lat=-17.1734, alt=133.174 R<sub>s</sub>, phase=89.9743



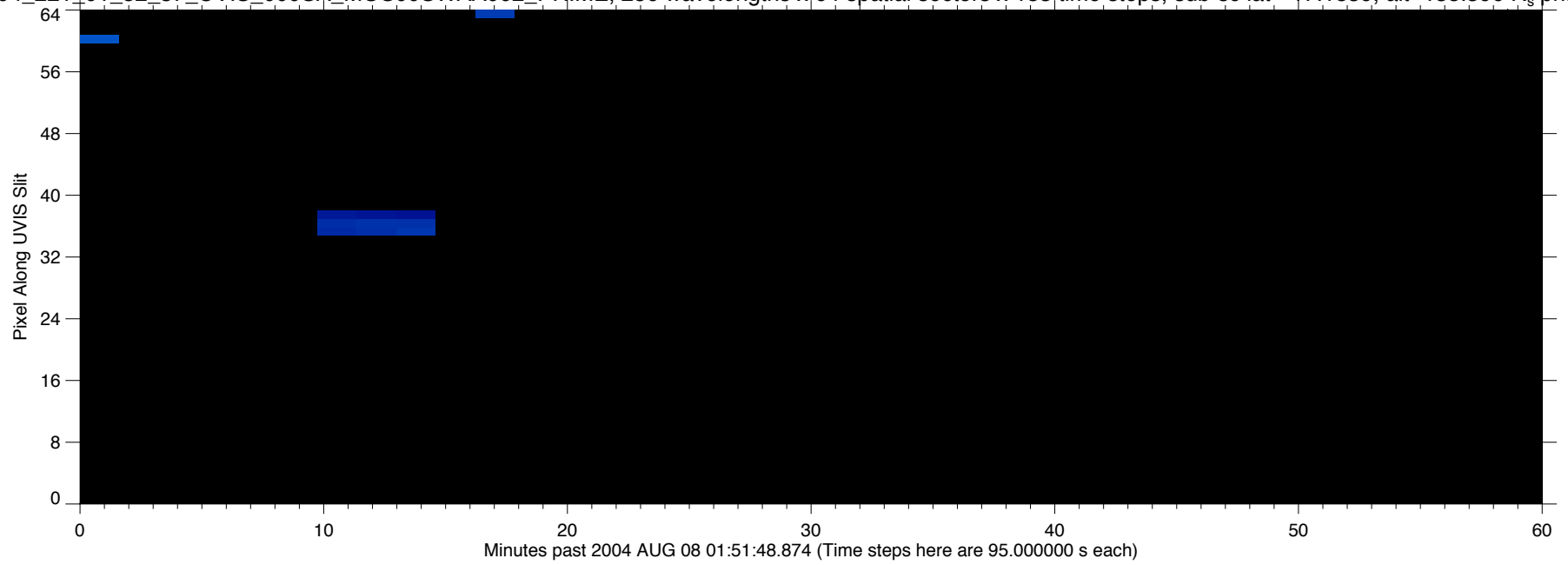
EUV2004\_217\_02\_28\_08\_UVIS\_000SA\_MOS00WH002\_PRIME, 256 wavelengths x 64 spatial sectors x 326 time steps, sub-sc lat=-17.1734, alt=133.174 R<sub>s</sub>, phase=89.9743



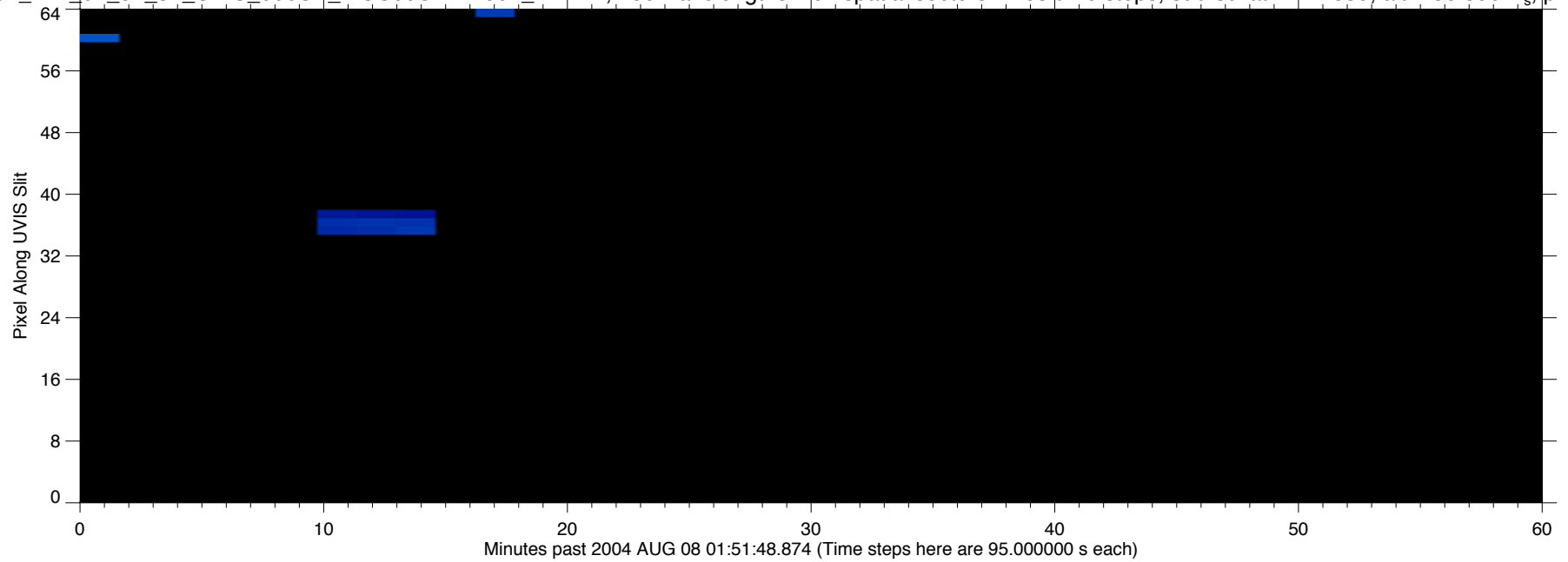
EUV2004\_217\_02\_28\_08\_UVIS\_000SA\_MOS00WH002\_PRIME, 256 wavelengths x 64 spatial sectors x 326 time steps, sub-sc lat=-17.1734, alt=133.174 R<sub>s</sub>, phase=89.9743



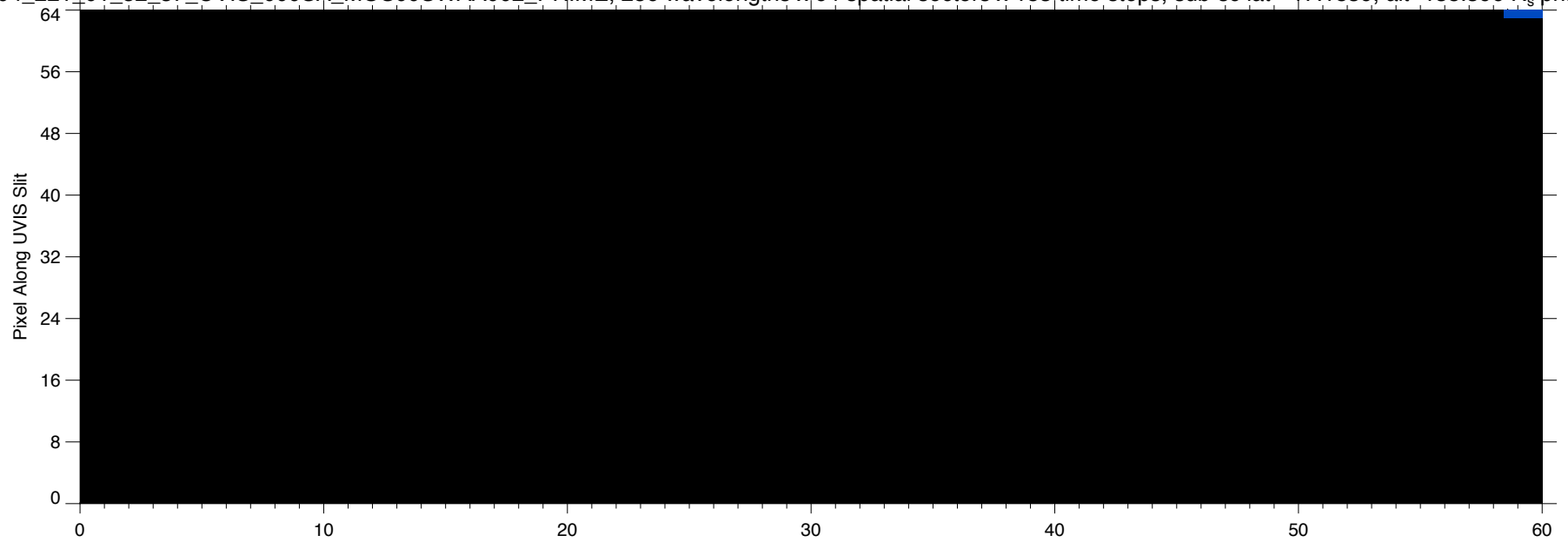
EUV2004\_221\_01\_52\_37\_UVIS\_000SA\_MOS00SWAA002\_PRIME, 256 wavelengths x 64 spatial sectors x 183 time steps, sub-sc lat=-17.1839, alt=138.396 R<sub>s</sub>, phase=89.4727



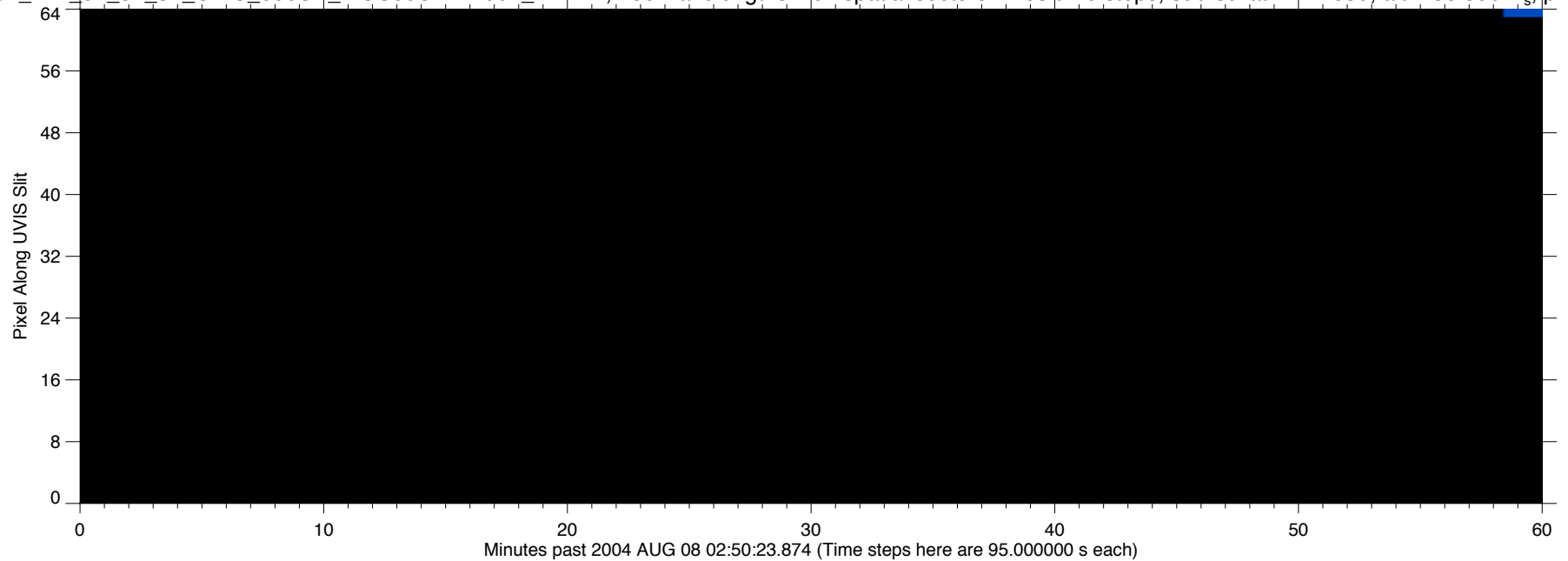
EUV2004\_221\_01\_52\_37\_UVIS\_000SA\_MOS00SWAA002\_PRIME, 256 wavelengths x 64 spatial sectors x 183 time steps, sub-sc lat=-17.1839, alt=138.396 R<sub>s</sub>, phase=89.4727



EUV2004\_221\_01\_52\_37\_UVIS\_000SA\_MOS00SWAA002\_PRIME, 256 wavelengths x 64 spatial sectors x 183 time steps, sub-sc lat=-17.1839, alt=138.396 R<sub>s</sub>, phase=89.4727

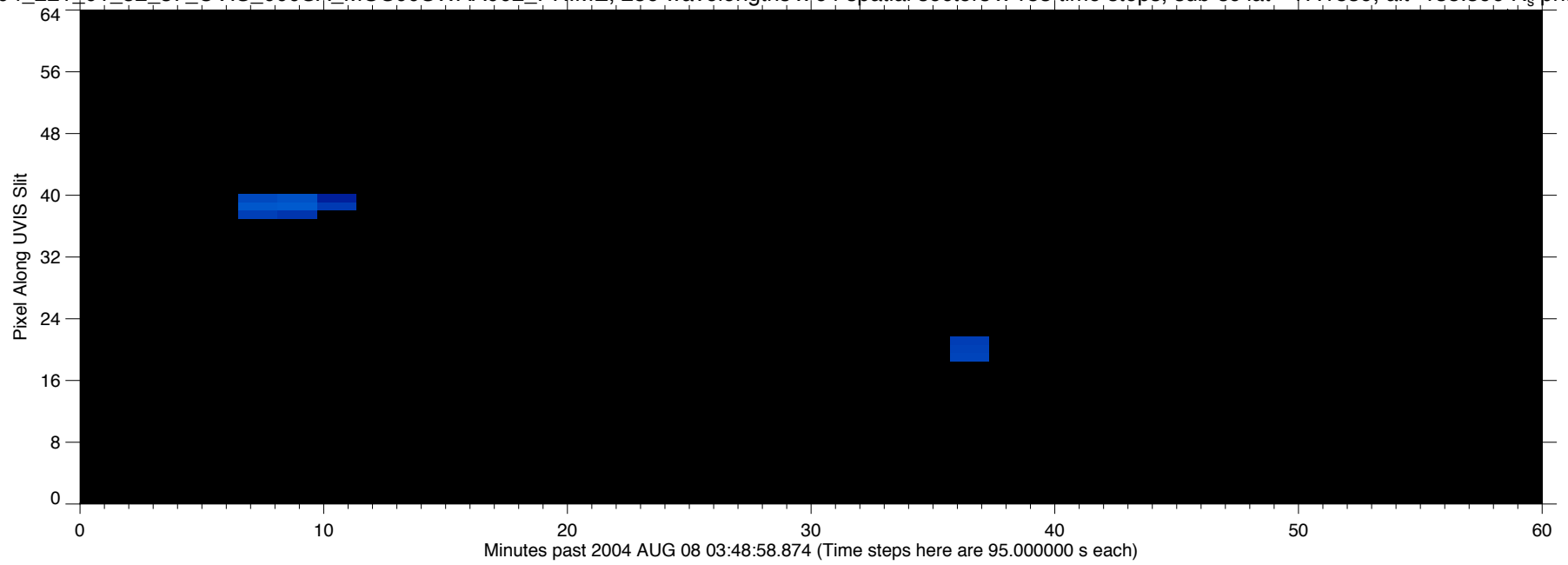


EUV2004\_221\_01\_52\_37\_UVIS\_000SA\_MOS00SWAA002\_PRIME, 256 wavelengths x 64 spatial sectors x 183 time steps, sub-sc lat=-17.1839, alt=138.396 R<sub>s</sub>, phase=89.4727

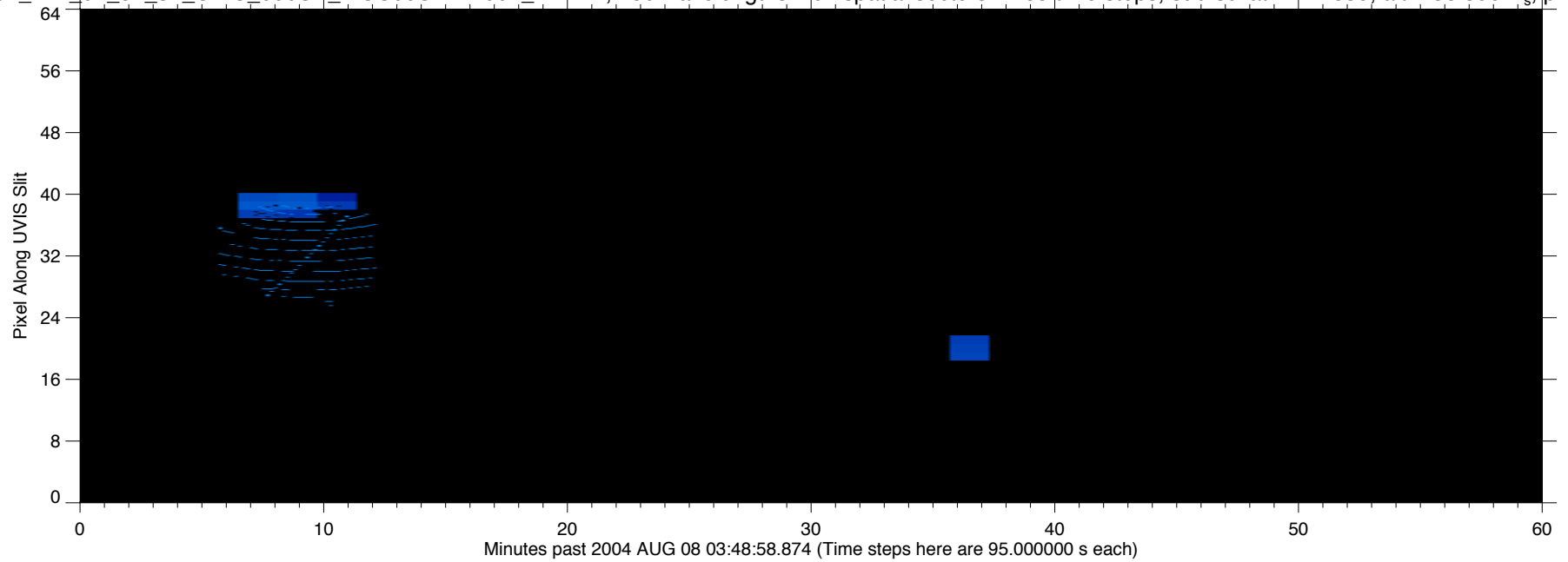




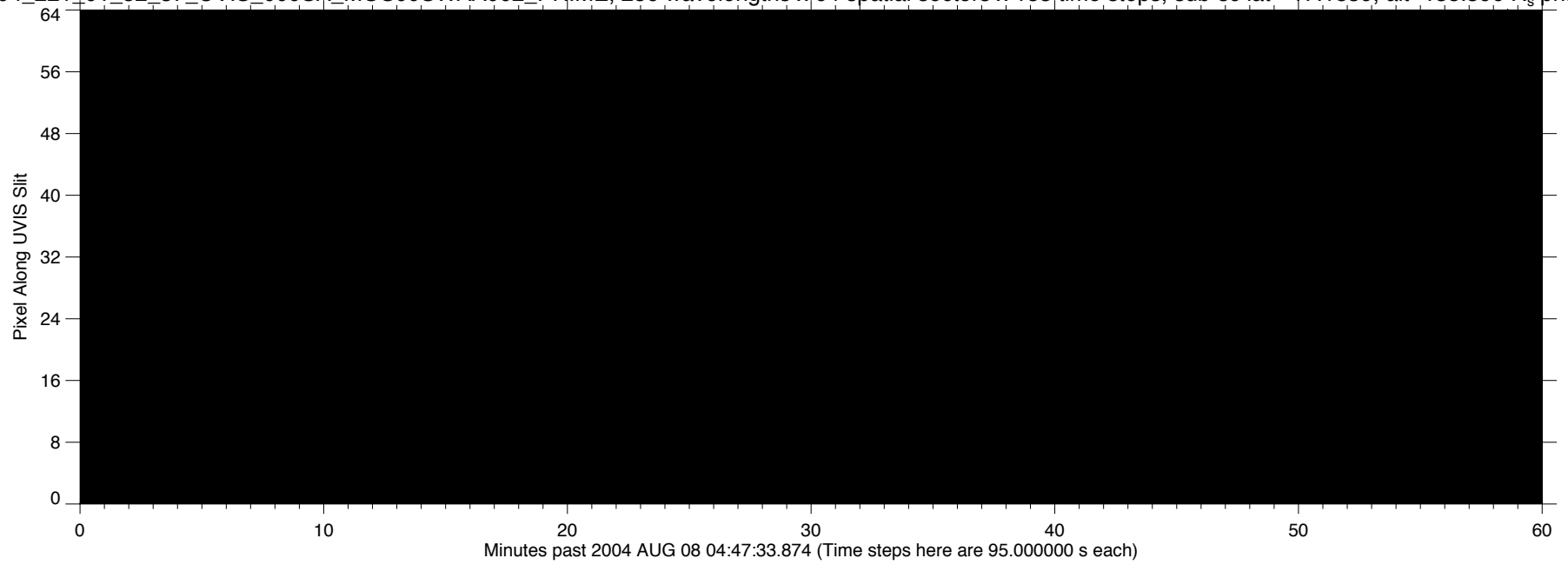
EUV2004\_221\_01\_52\_37\_UVIS\_000SA\_MOS00SWAA002\_PRIME, 256 wavelengths x 64 spatial sectors x 183 time steps, sub-sc lat=-17.1839, alt=138.396 R<sub>s</sub>, phase=89.4727



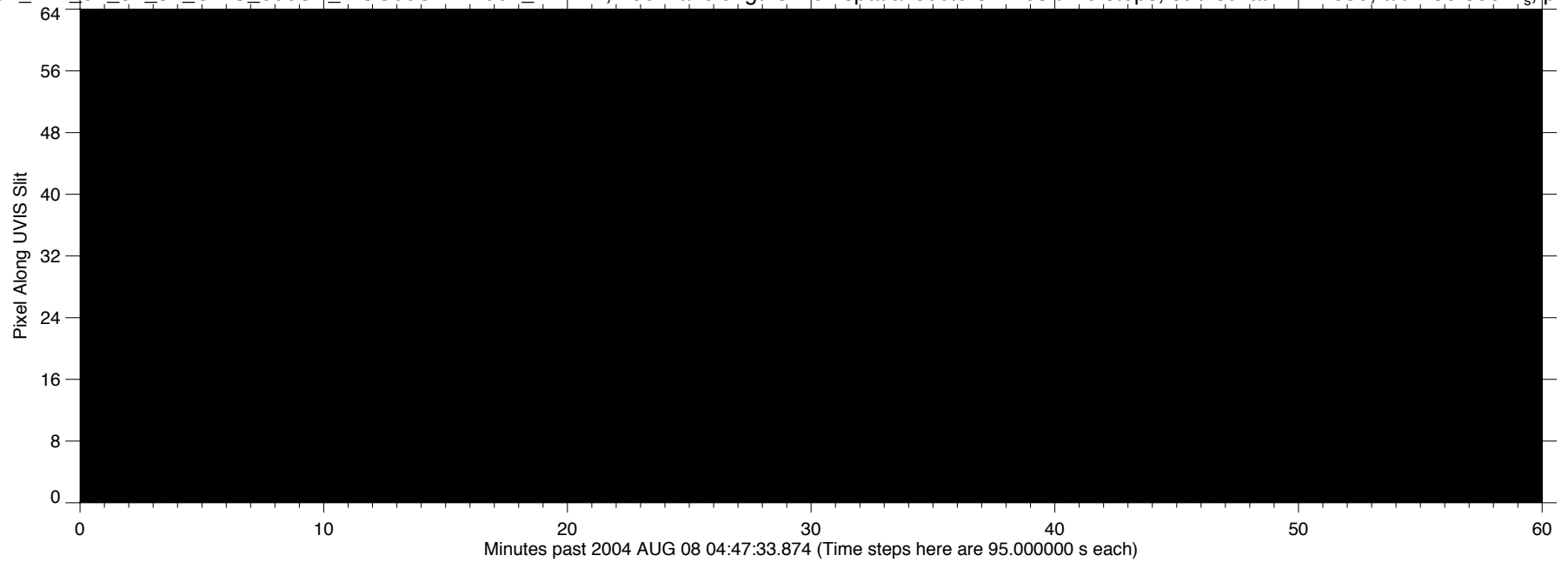
EUV2004\_221\_01\_52\_37\_UVIS\_000SA\_MOS00SWAA002\_PRIME, 256 wavelengths x 64 spatial sectors x 183 time steps, sub-sc lat=-17.1839, alt=138.396 R<sub>s</sub>, phase=89.4727



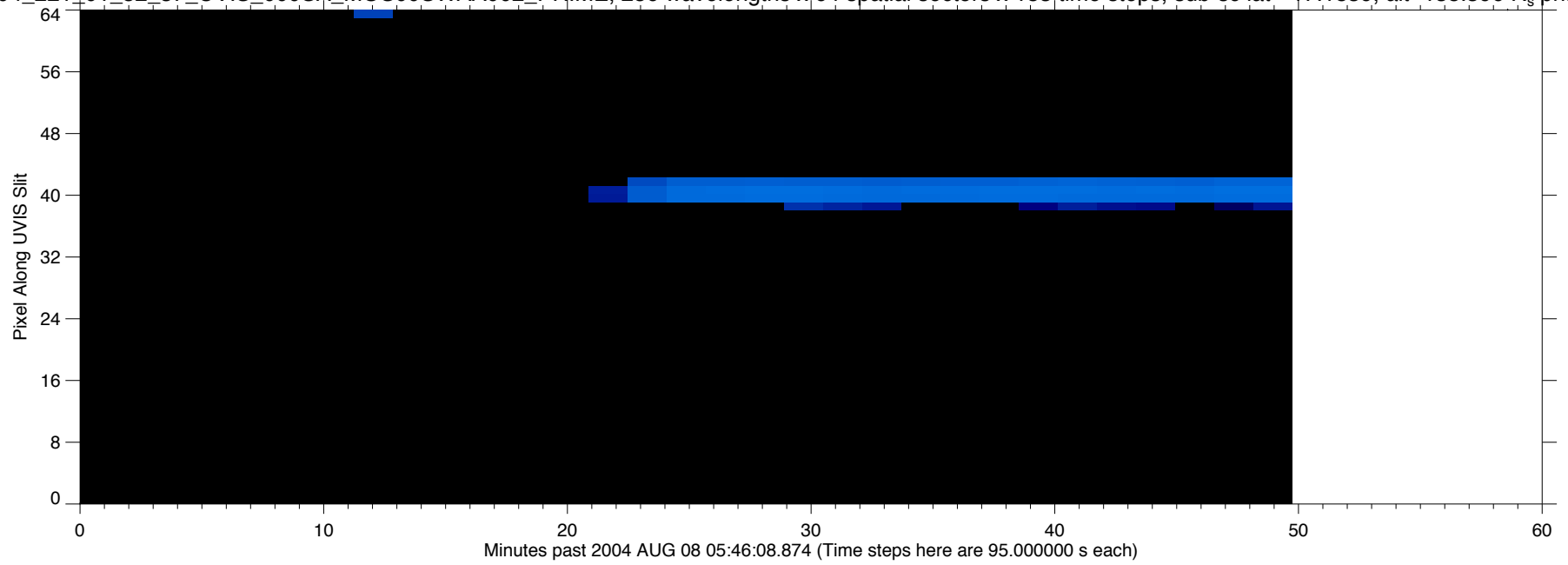
EUV2004\_221\_01\_52\_37\_UVIS\_000SA\_MOS00SWAA002\_PRIME, 256 wavelengths x 64 spatial sectors x 183 time steps, sub-sc lat=-17.1839, alt=138.396 R<sub>s</sub>, phase=89.4727



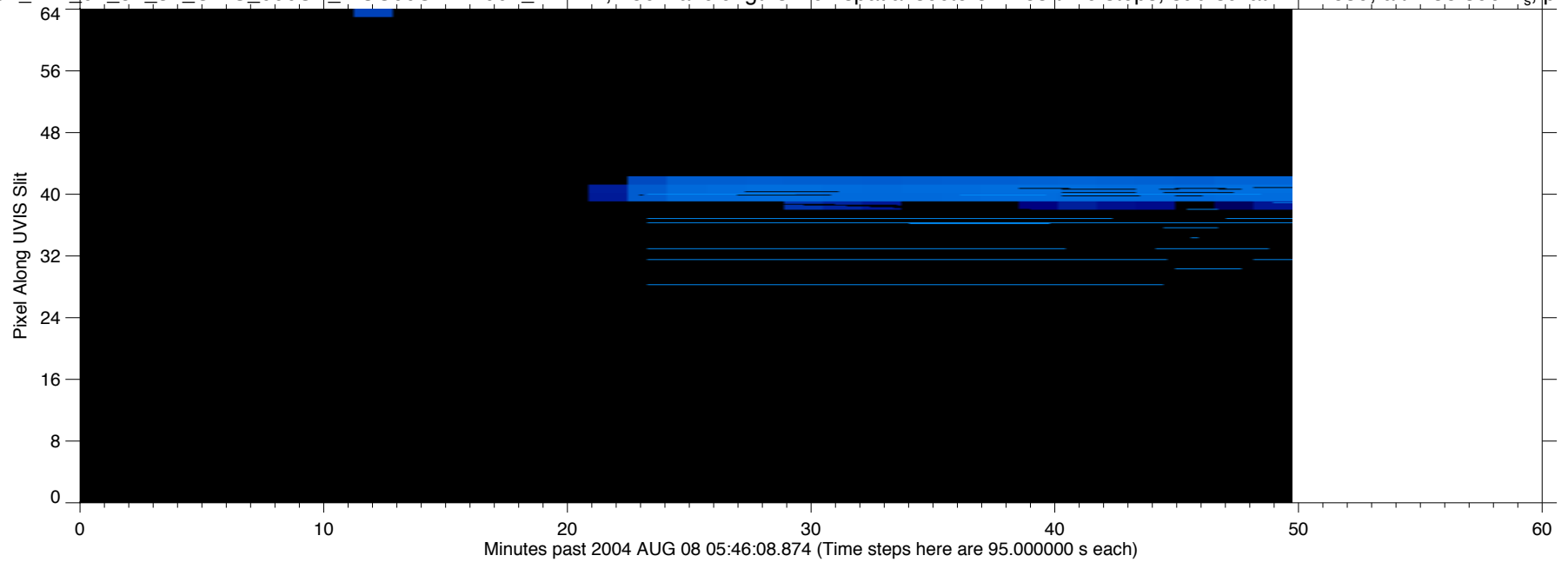
EUV2004\_221\_01\_52\_37\_UVIS\_000SA\_MOS00SWAA002\_PRIME, 256 wavelengths x 64 spatial sectors x 183 time steps, sub-sc lat=-17.1839, alt=138.396 R<sub>s</sub>, phase=89.4727



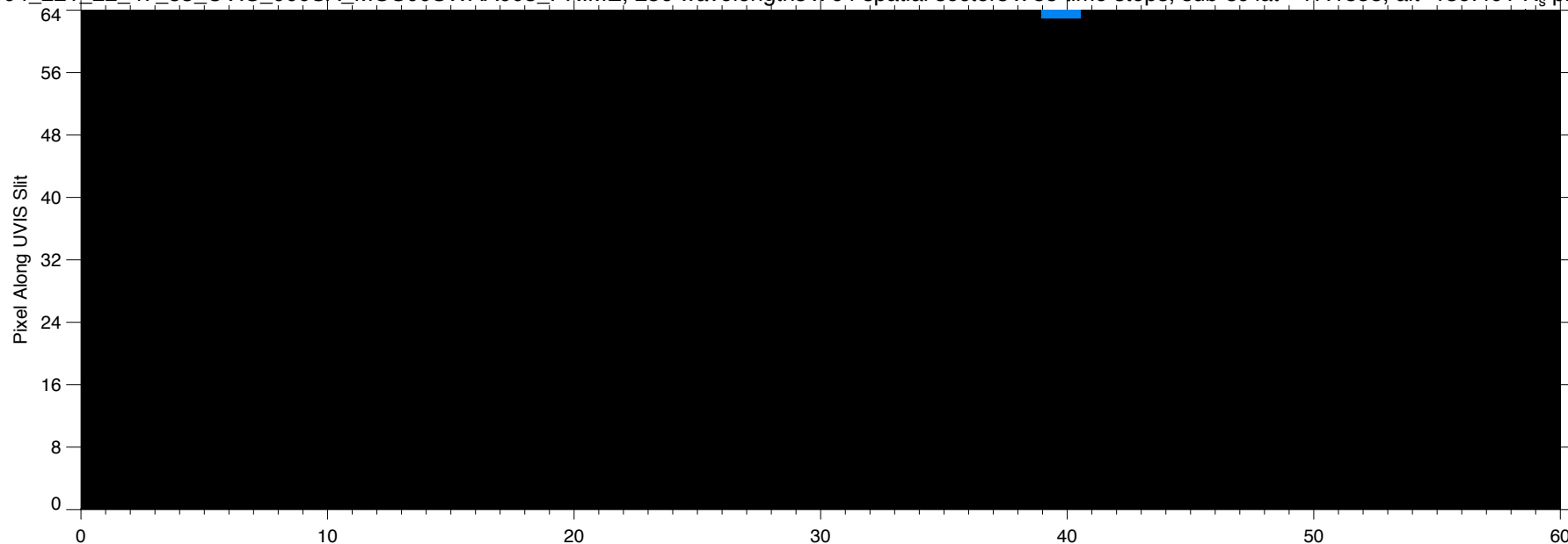
EUV2004\_221\_01\_52\_37\_UVIS\_000SA\_MOS00SWAA002\_PRIME, 256 wavelengths x 64 spatial sectors x 183 time steps, sub-sc lat=-17.1839, alt=138.396 R<sub>s</sub>, phase=89.4727



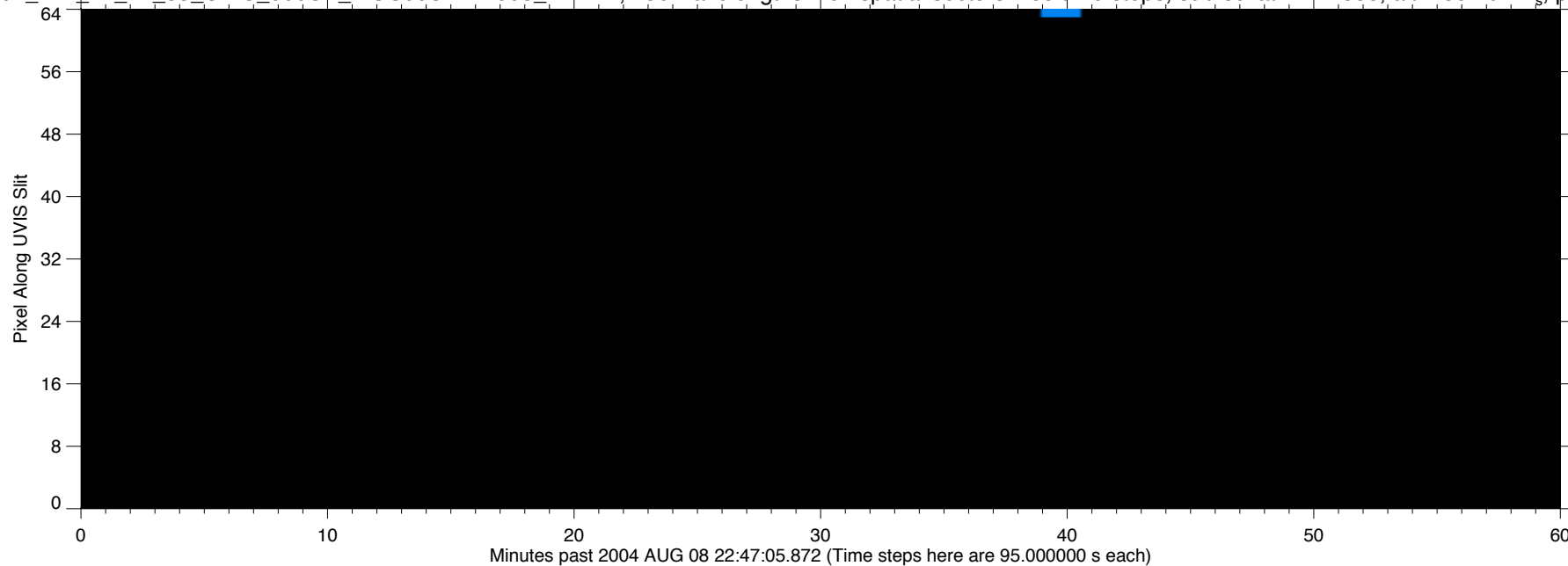
EUV2004\_221\_01\_52\_37\_UVIS\_000SA\_MOS00SWAA002\_PRIME, 256 wavelengths x 64 spatial sectors x 183 time steps, sub-sc lat=-17.1839, alt=138.396 R<sub>s</sub>, phase=89.4727



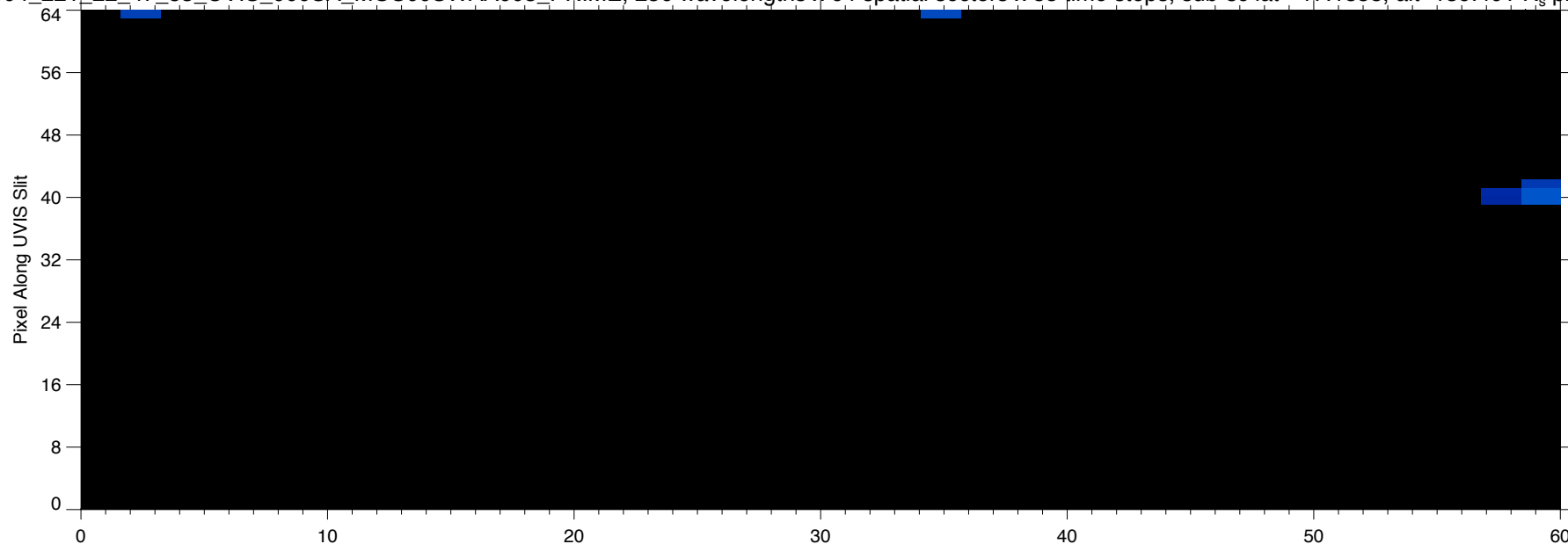
EUV2004\_221\_22\_47\_53\_UVIS\_000SA\_MOS00SWAA003\_PRIME, 256 wavelengths x 64 spatial sectors x 88 time steps, sub-sc lat=-17.1858, alt=139.401 R<sub>s</sub> phase=89.3692



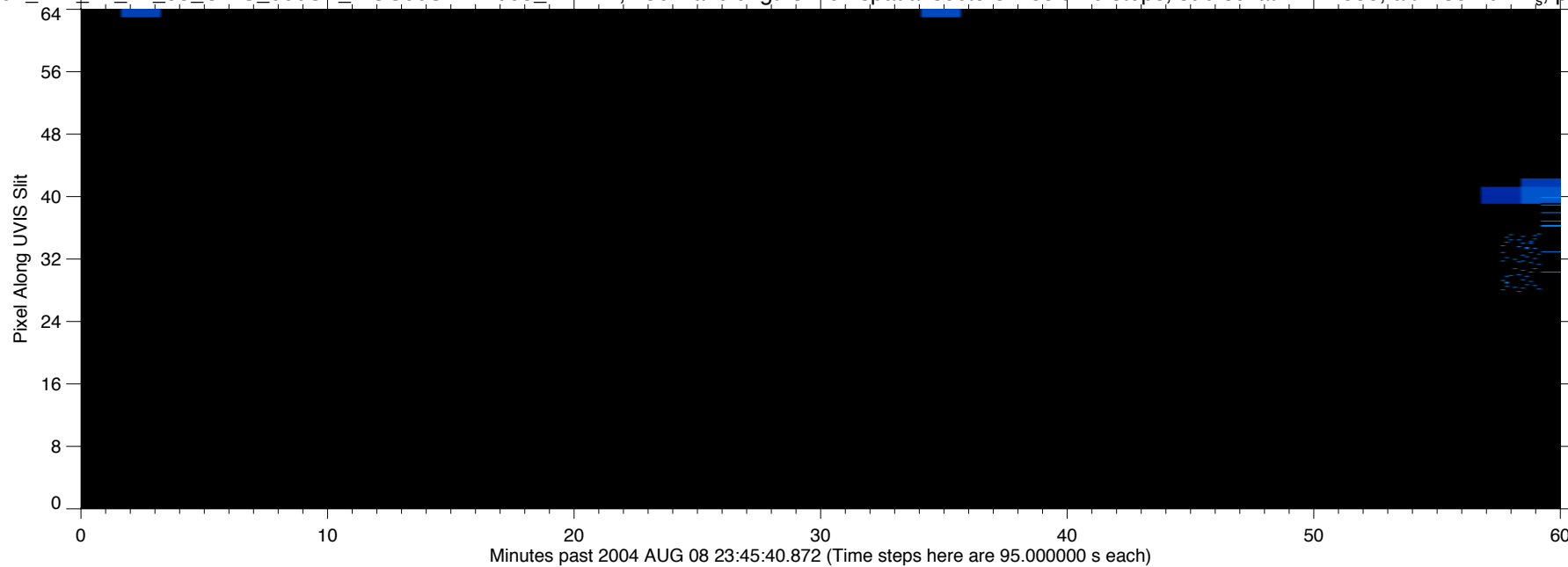
EUV2004\_221\_22\_47\_53\_UVIS\_000SA\_MOS00SWAA003\_PRIME, 256 wavelengths x 64 spatial sectors x 88 time steps, sub-sc lat=-17.1858, alt=139.401 R<sub>s</sub> phase=89.3692



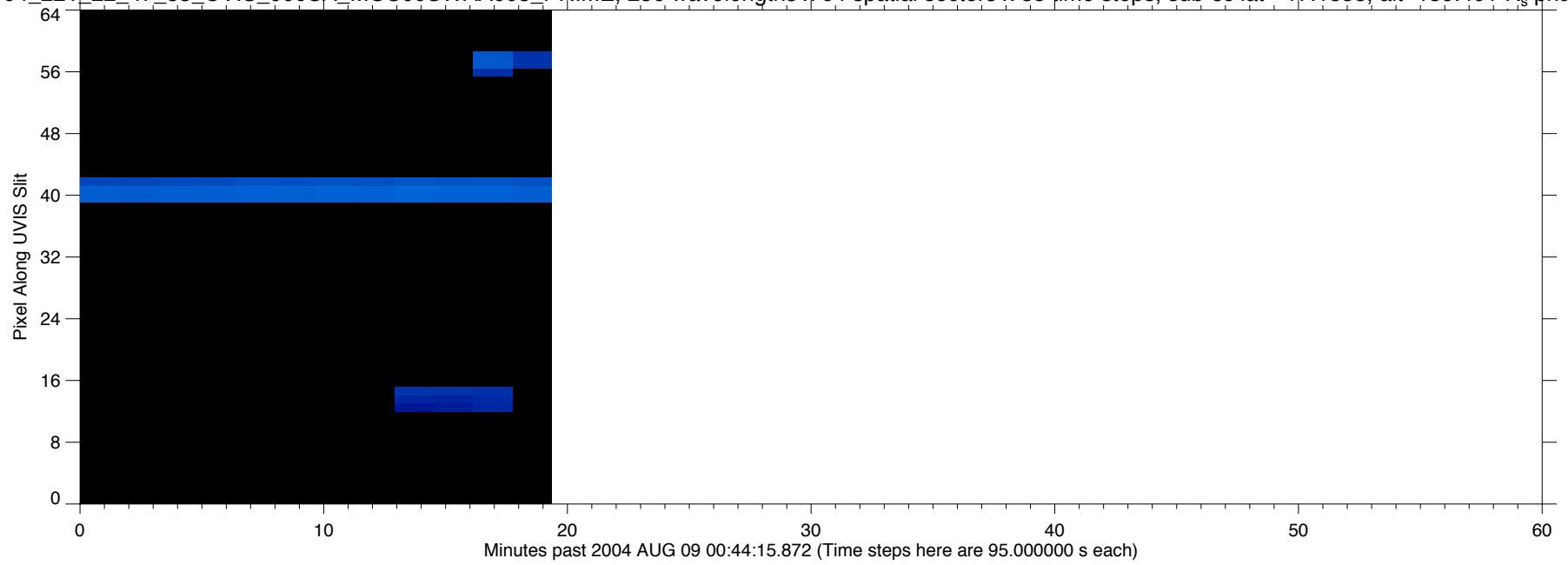
EUV2004\_221\_22\_47\_53\_UVIS\_000SA\_MOS00SWAA003\_PRIME, 256 wavelengths x 64 spatial sectors x 88 time steps, sub-sc lat=-17.1858, alt=139.401 R<sub>s</sub>, phase=89.3692



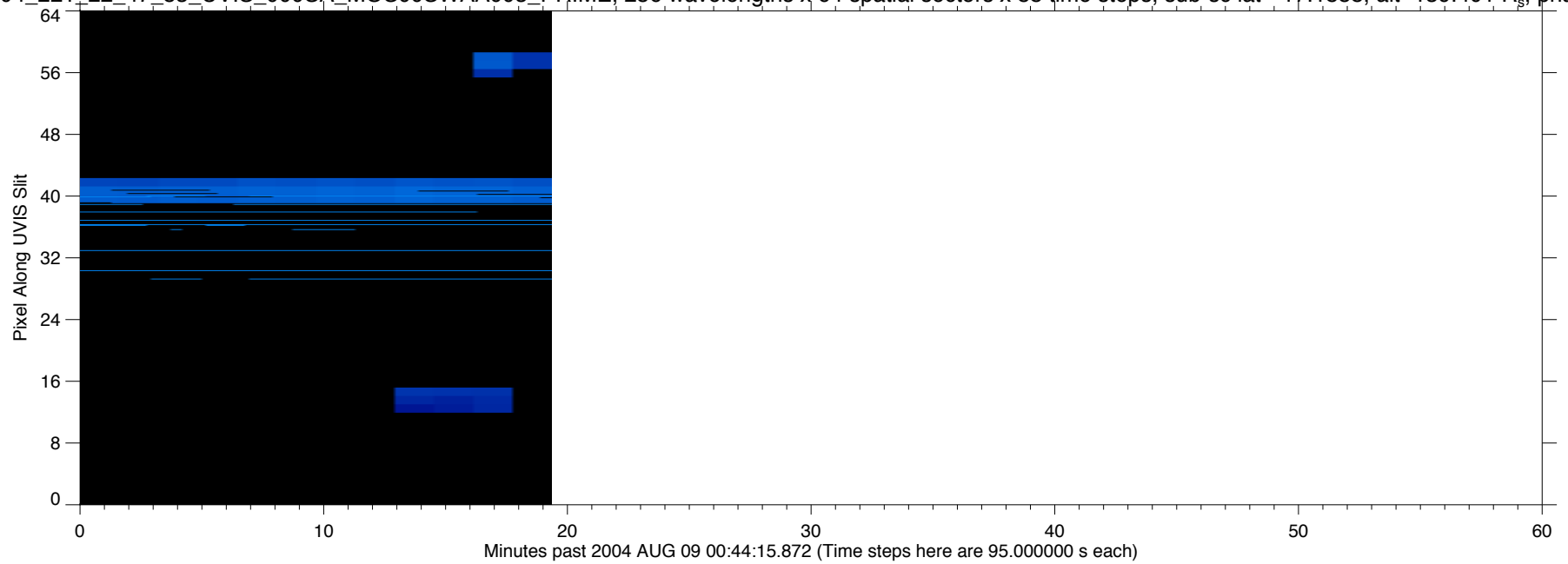
EUV2004\_221\_22\_47\_53\_UVIS\_000SA\_MOS00SWAA003\_PRIME, 256 wavelengths x 64 spatial sectors x 88 time steps, sub-sc lat=-17.1858, alt=139.401 R<sub>s</sub>, phase=89.3692



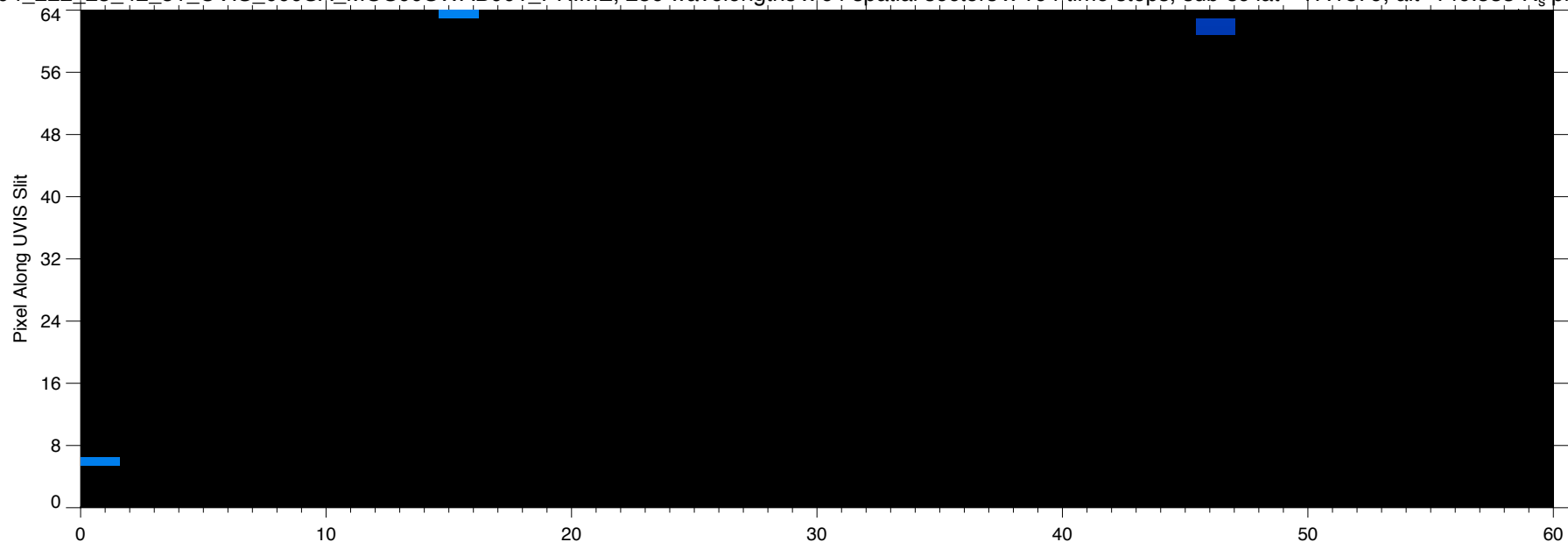
EUV2004\_221\_22\_47\_53\_UVIS\_000SA\_MOS00SWAA003\_PRIME, 256 wavelengths x 64 spatial sectors x 88 time steps, sub-sc lat=-17.1858, alt=139.401 R<sub>s</sub> phase=89.3692



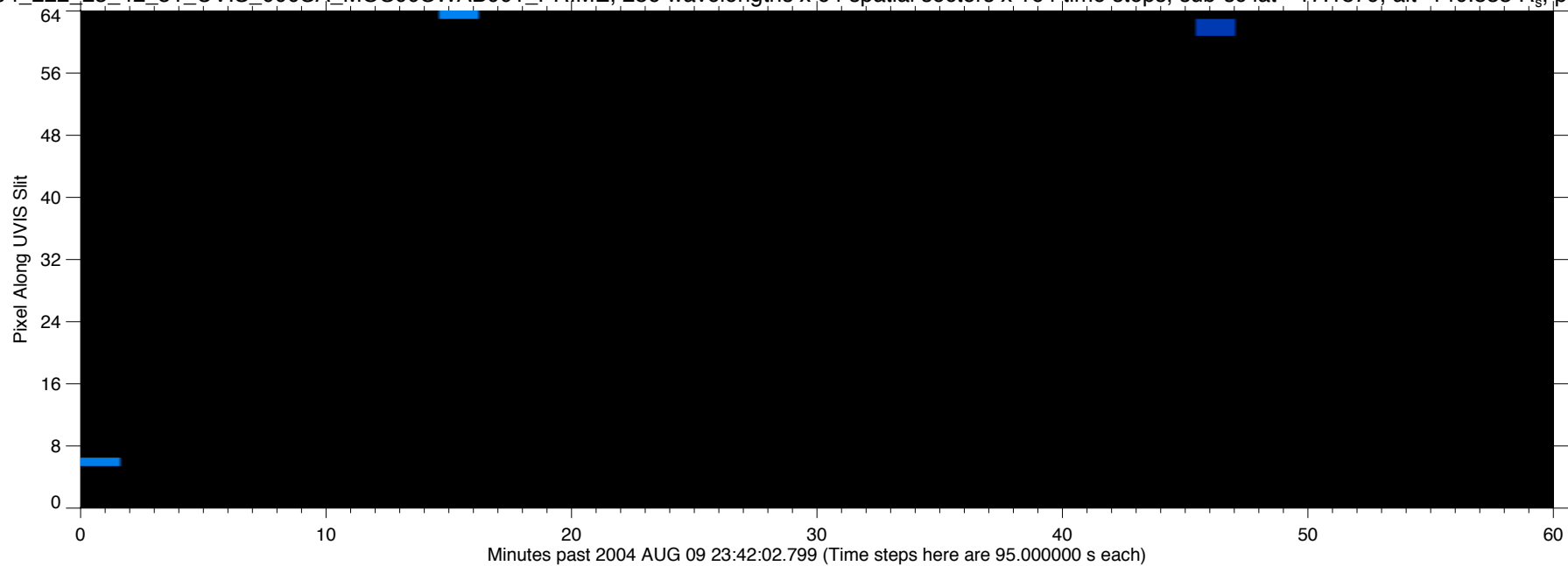
EUV2004\_221\_22\_47\_53\_UVIS\_000SA\_MOS00SWAA003\_PRIME, 256 wavelengths x 64 spatial sectors x 88 time steps, sub-sc lat=-17.1858, alt=139.401 R<sub>s</sub> phase=89.3692



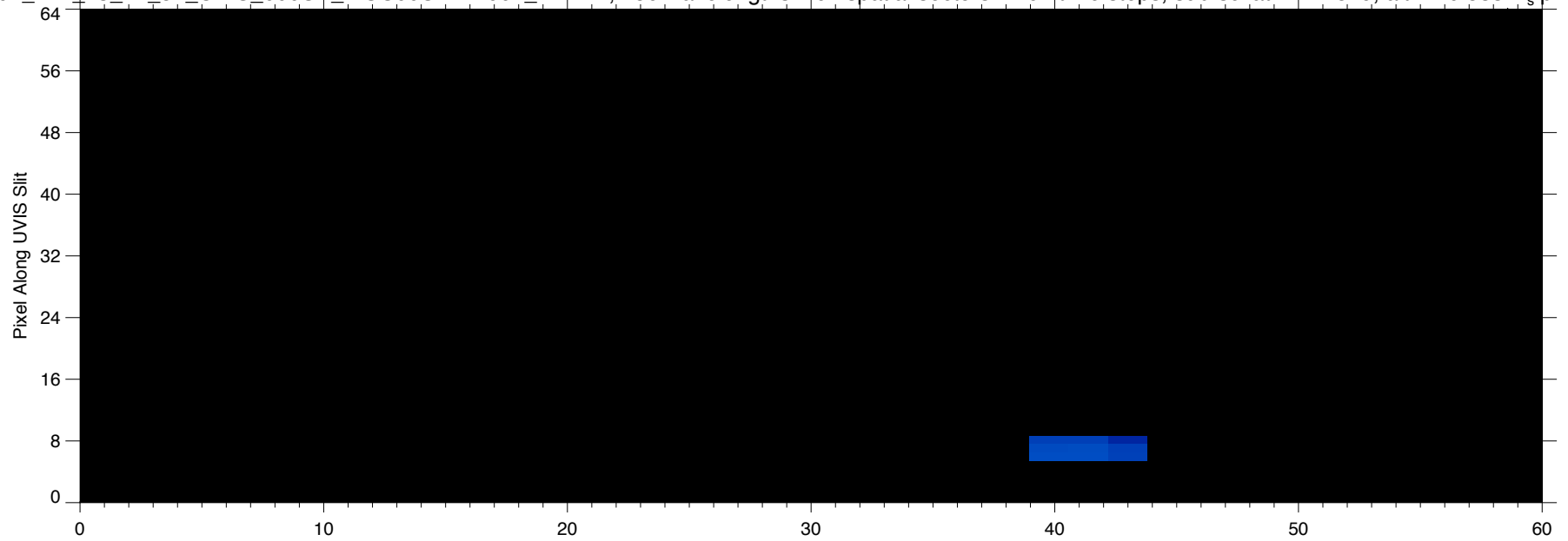
EUV2004\_222\_23\_42\_51\_UVIS\_000SA\_MOS00SWAB001\_PRIME, 256 wavelengths x 64 spatial sectors x 164 time steps, sub-sc lat=-17.1879, alt=140.533 R<sub>s</sub>, phase=89.2488



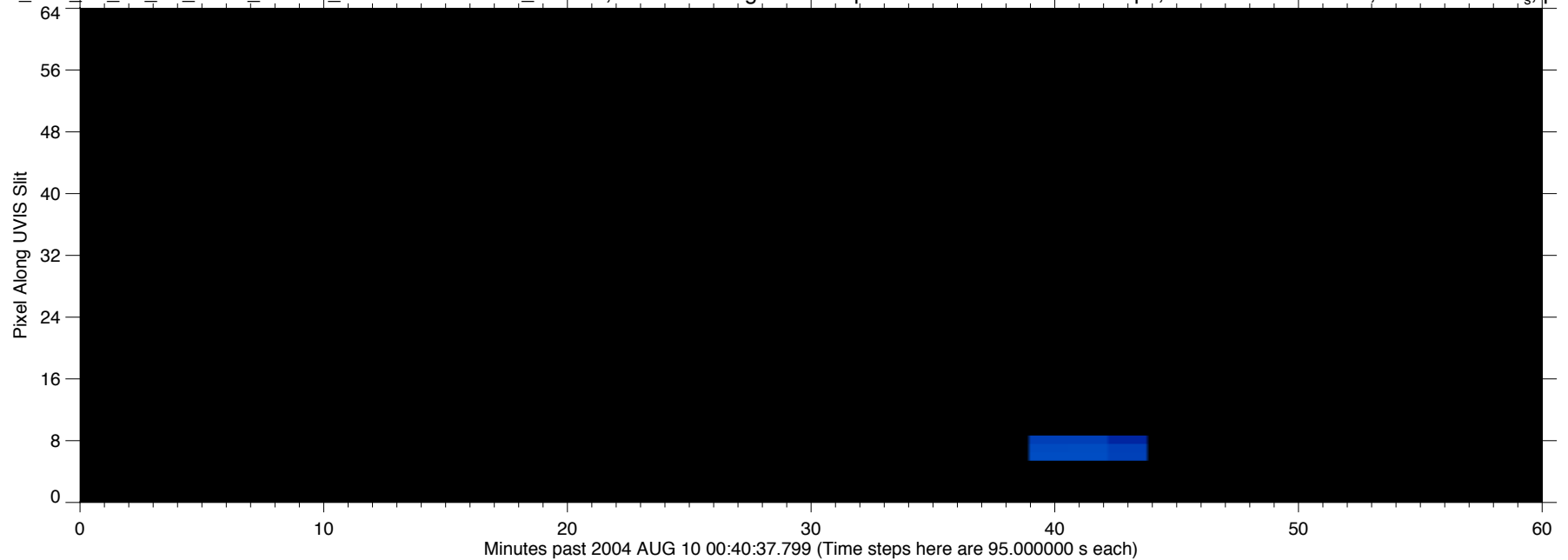
EUV2004\_222\_23\_42\_51\_UVIS\_000SA\_MOS00SWAB001\_PRIME, 256 wavelengths x 64 spatial sectors x 164 time steps, sub-sc lat=-17.1879, alt=140.533 R<sub>s</sub>, phase=89.2488



EUV2004\_222\_23\_42\_51\_UVIS\_000SA\_MOS00SWAB001\_PRIME, 256 wavelengths x 64 spatial sectors x 164 time steps, sub-sc lat=-17.1879, alt=140.533 R<sub>s</sub>, phase=89.2488

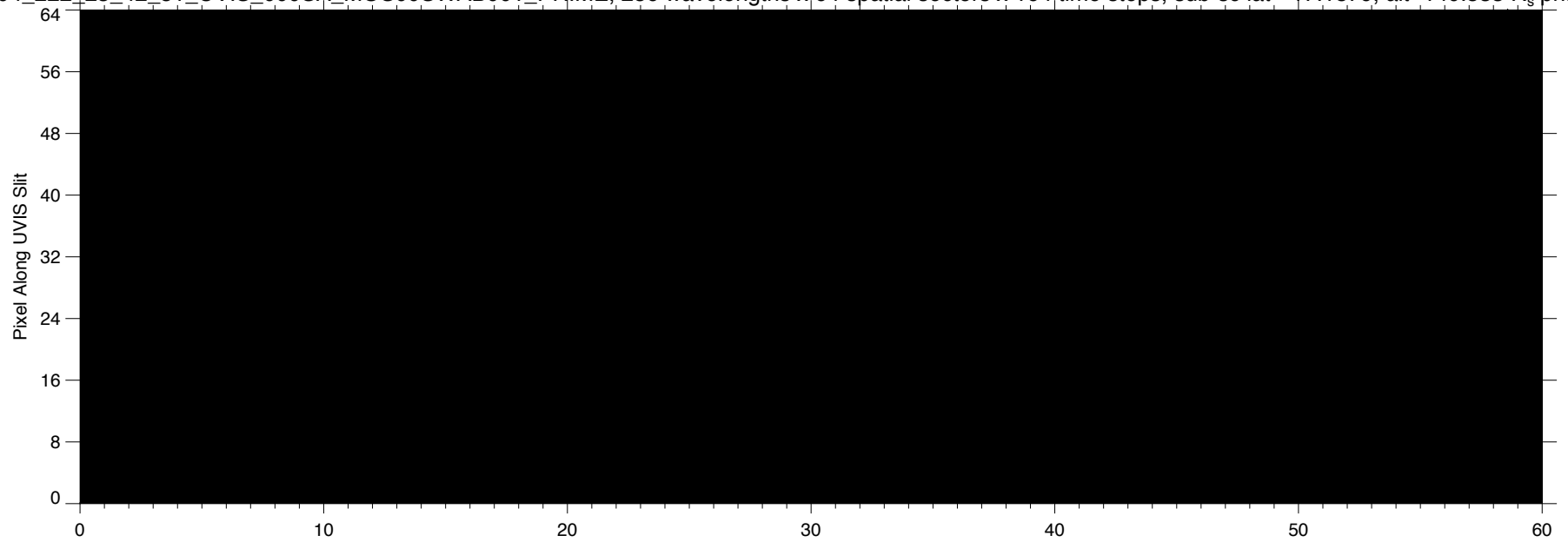


EUV2004\_222\_23\_42\_51\_UVIS\_000SA\_MOS00SWAB001\_PRIME, 256 wavelengths x 64 spatial sectors x 164 time steps, sub-sc lat=-17.1879, alt=140.533 R<sub>s</sub>, phase=89.2488

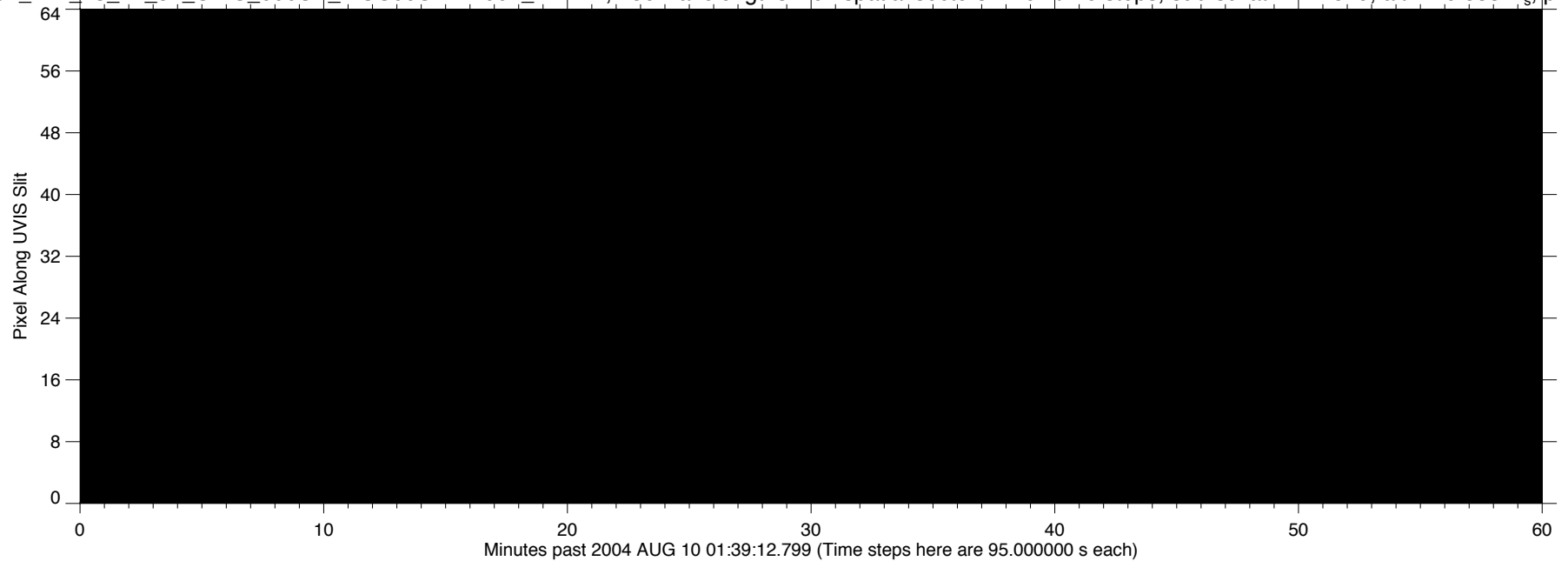




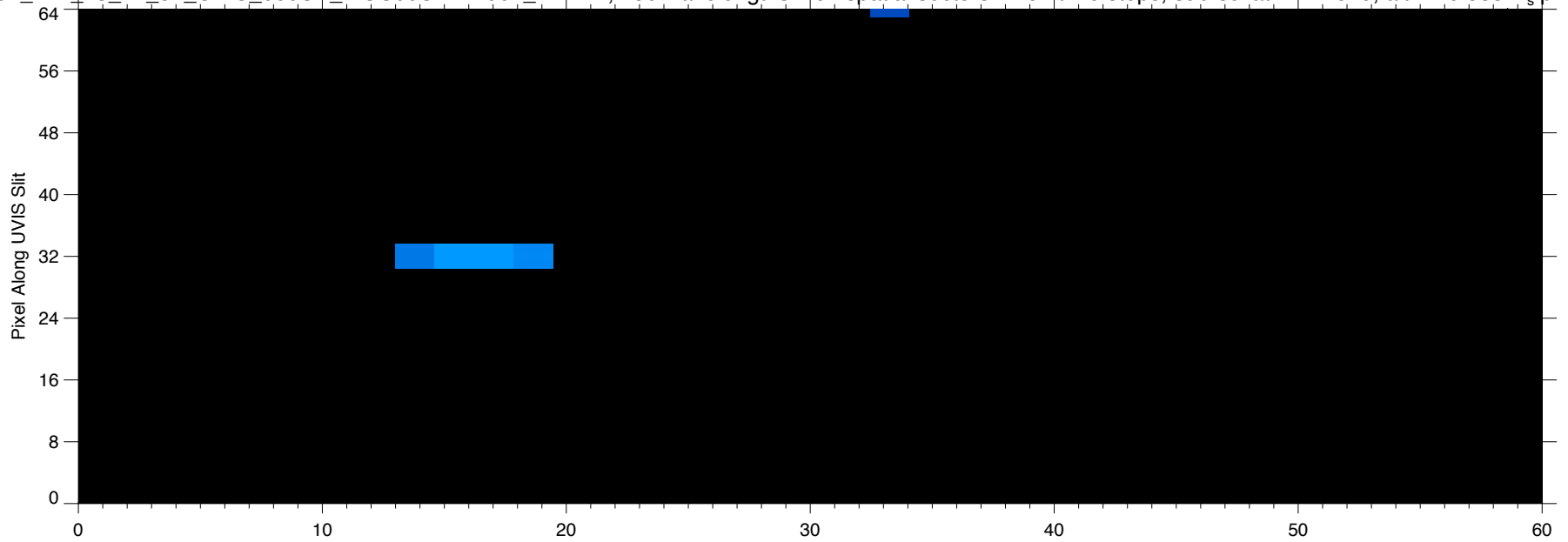
EUV2004\_222\_23\_42\_51\_UVIS\_000SA\_MOS00SWAB001\_PRIME, 256 wavelengths x 64 spatial sectors x 164 time steps, sub-sc lat=-17.1879, alt=140.533 R<sub>s</sub>, phase=89.2488



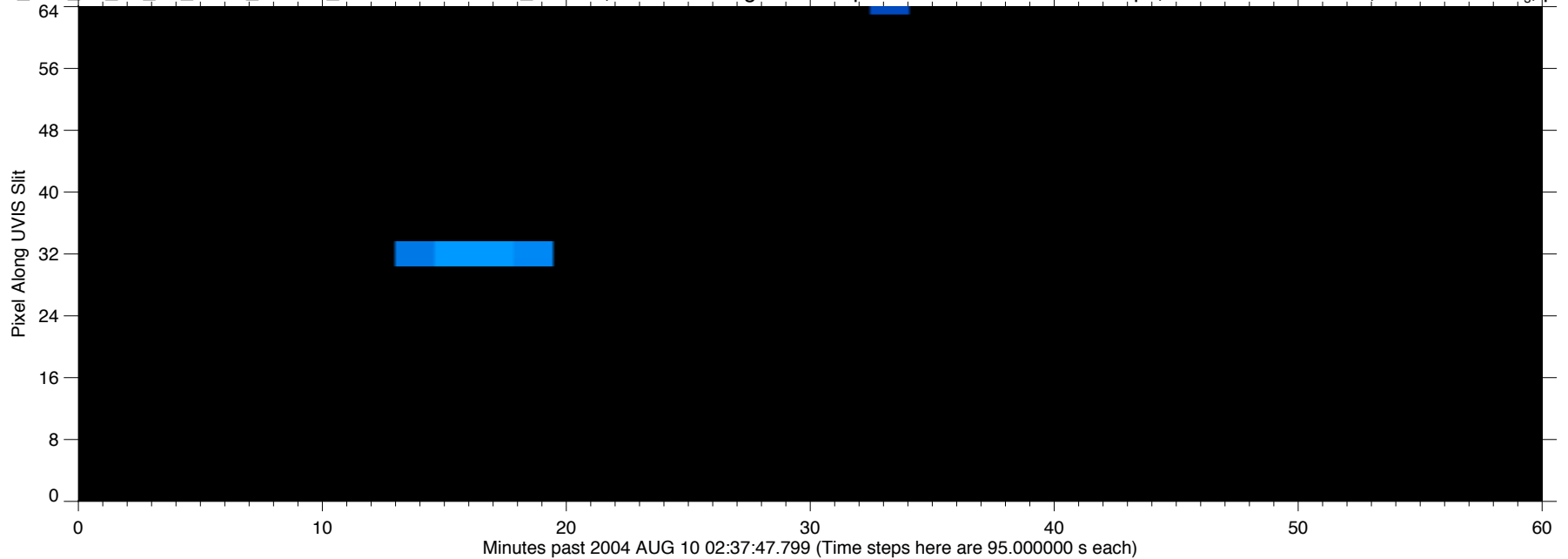
EUV2004\_222\_23\_42\_51\_UVIS\_000SA\_MOS00SWAB001\_PRIME, 256 wavelengths x 64 spatial sectors x 164 time steps, sub-sc lat=-17.1879, alt=140.533 R<sub>s</sub>, phase=89.2488



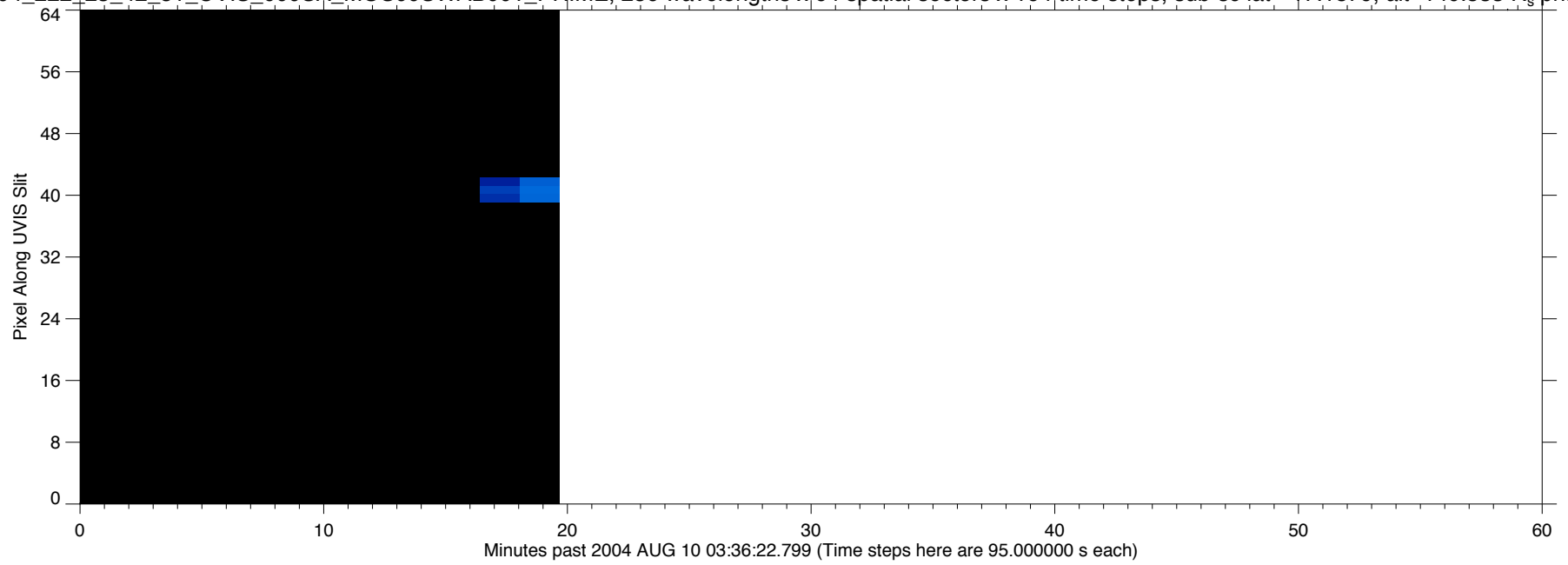
EUV2004\_222\_23\_42\_51\_UVIS\_000SA\_MOS00SWAB001\_PRIME, 256 wavelengths x 64 spatial sectors x 164 time steps, sub-sc lat=-17.1879, alt=140.533 R<sub>s</sub>, phase=89.2488



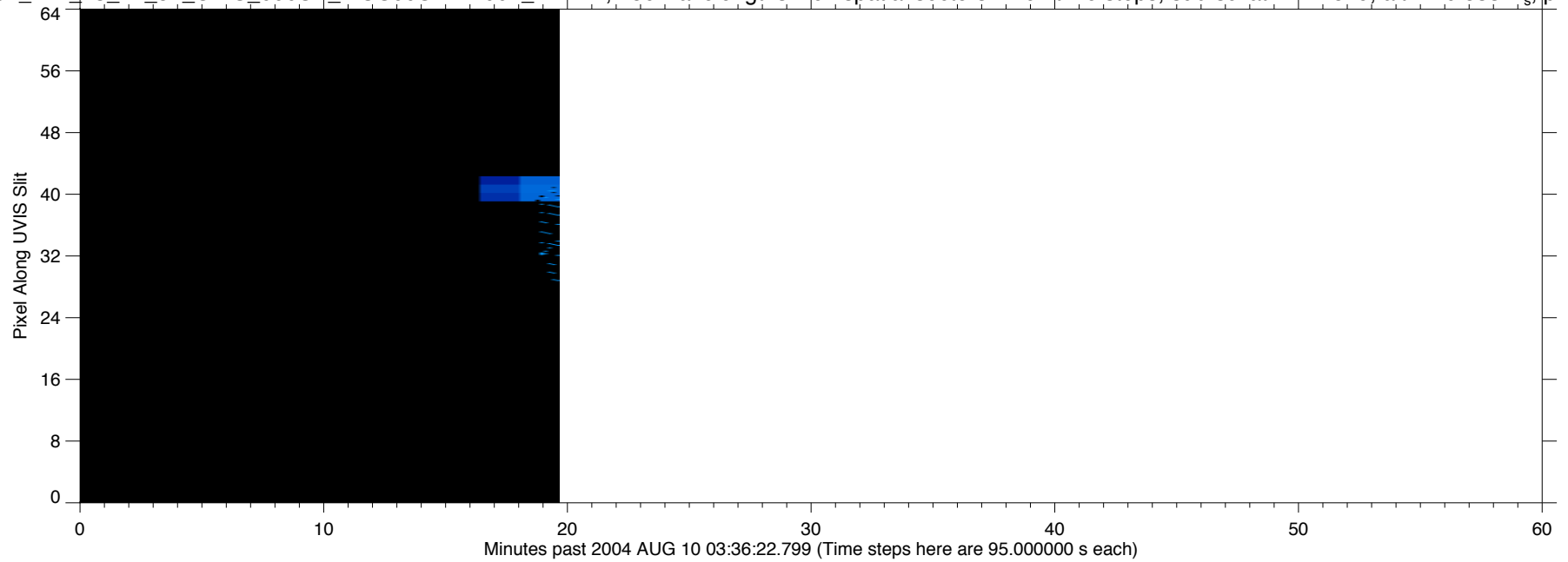
EUV2004\_222\_23\_42\_51\_UVIS\_000SA\_MOS00SWAB001\_PRIME, 256 wavelengths x 64 spatial sectors x 164 time steps, sub-sc lat=-17.1879, alt=140.533 R<sub>s</sub>, phase=89.2488



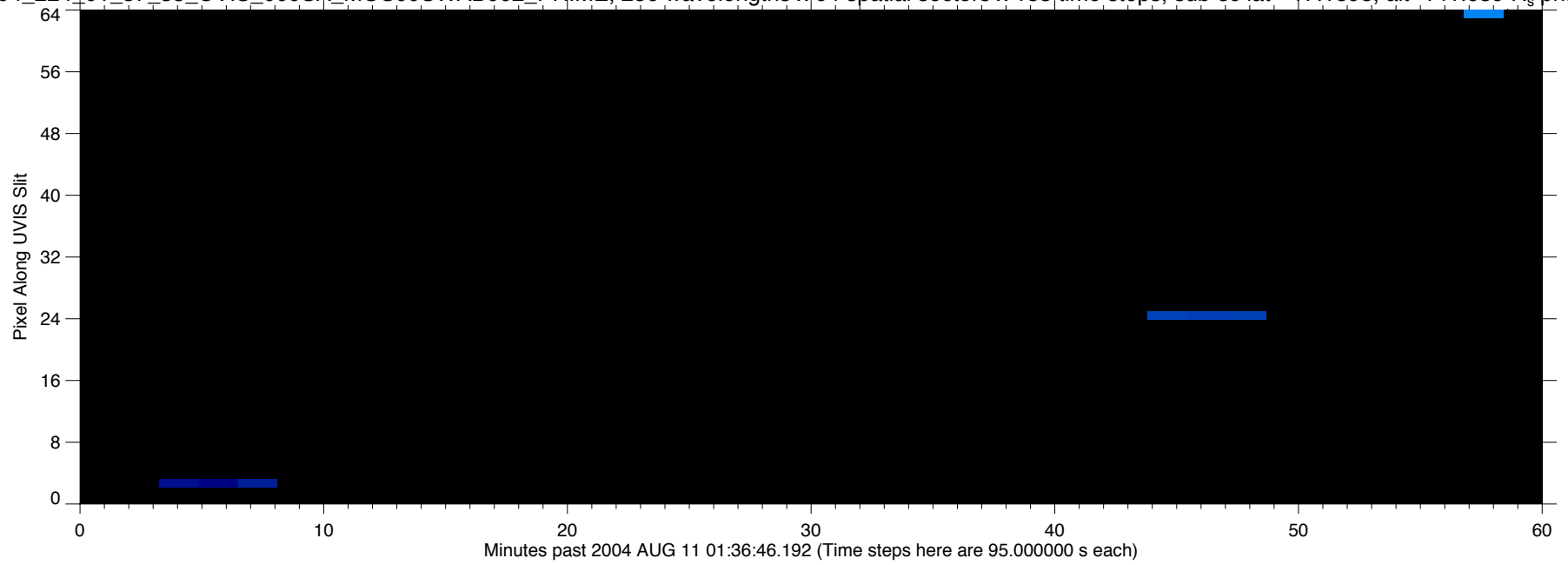
EUV2004\_222\_23\_42\_51\_UVIS\_000SA\_MOS00SWAB001\_PRIME, 256 wavelengths x 64 spatial sectors x 164 time steps, sub-sc lat=-17.1879, alt=140.533 R<sub>s</sub>, phase=89.2488



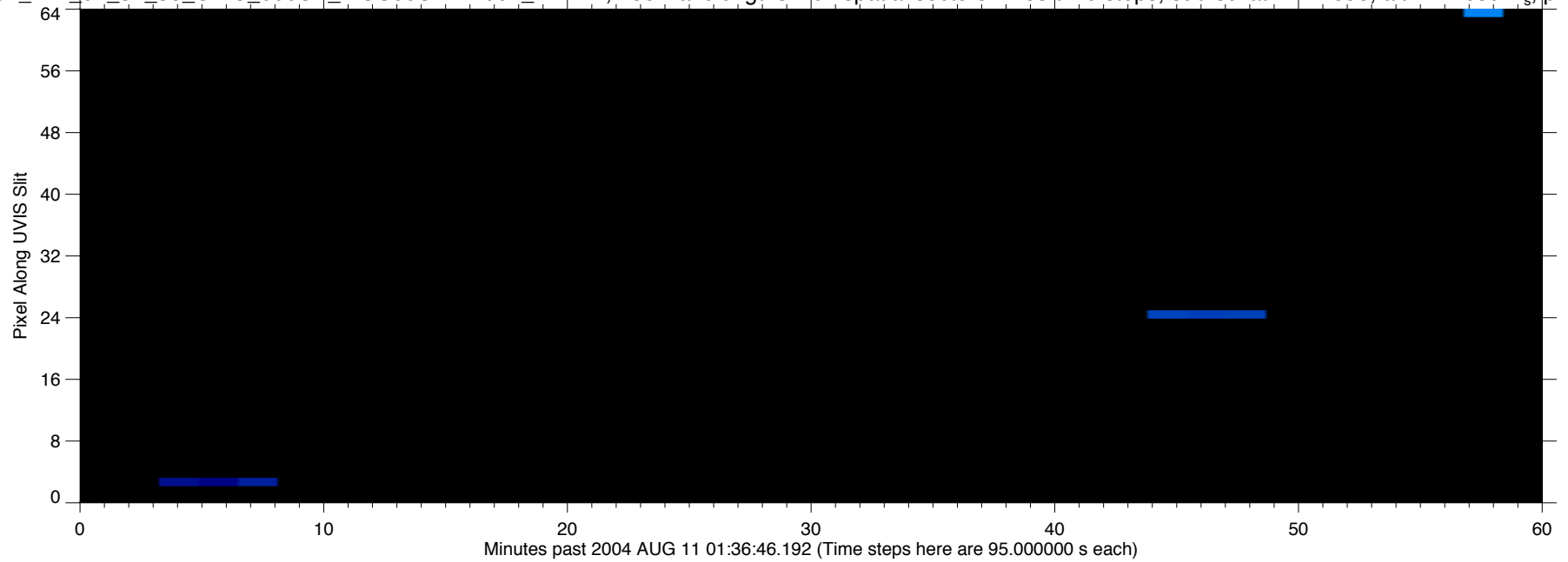
EUV2004\_222\_23\_42\_51\_UVIS\_000SA\_MOS00SWAB001\_PRIME, 256 wavelengths x 64 spatial sectors x 164 time steps, sub-sc lat=-17.1879, alt=140.533 R<sub>s</sub>, phase=89.2488



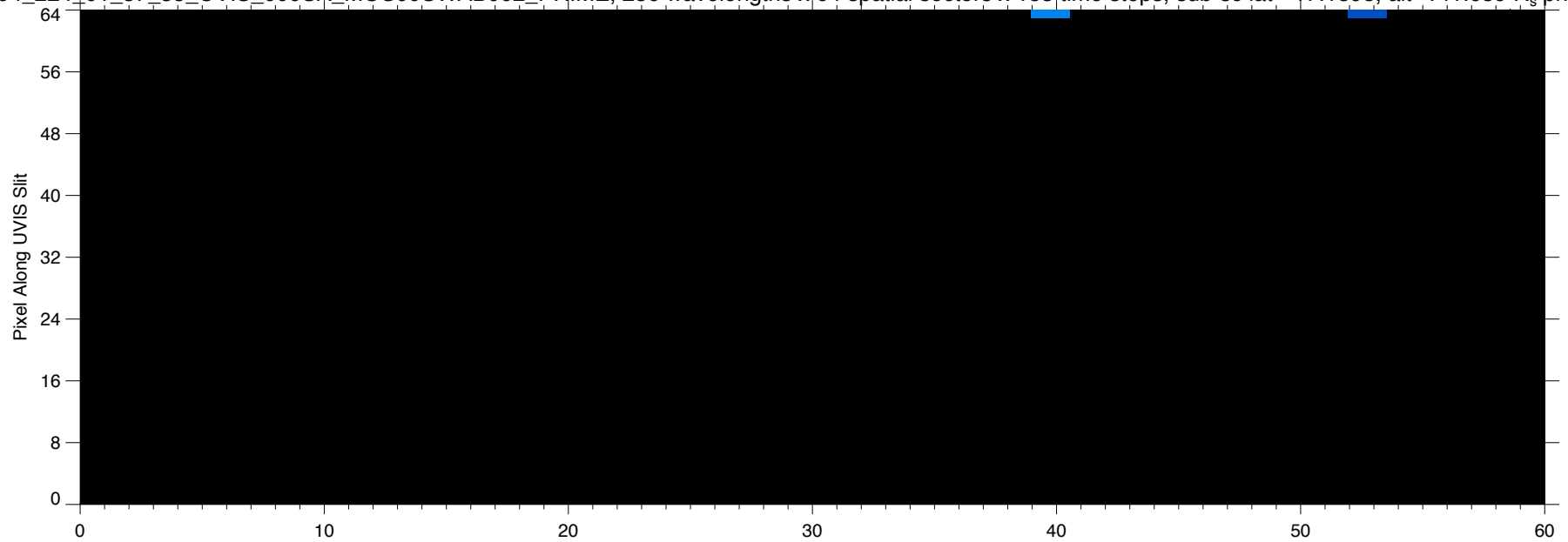
EUV2004\_224\_01\_37\_35\_UVIS\_000SA\_MOS00SWAB002\_PRIME, 256 wavelengths x 64 spatial sectors x 183 time steps, sub-sc lat=-17.1898, alt=141.639 R<sub>s</sub>, phase=89.1265



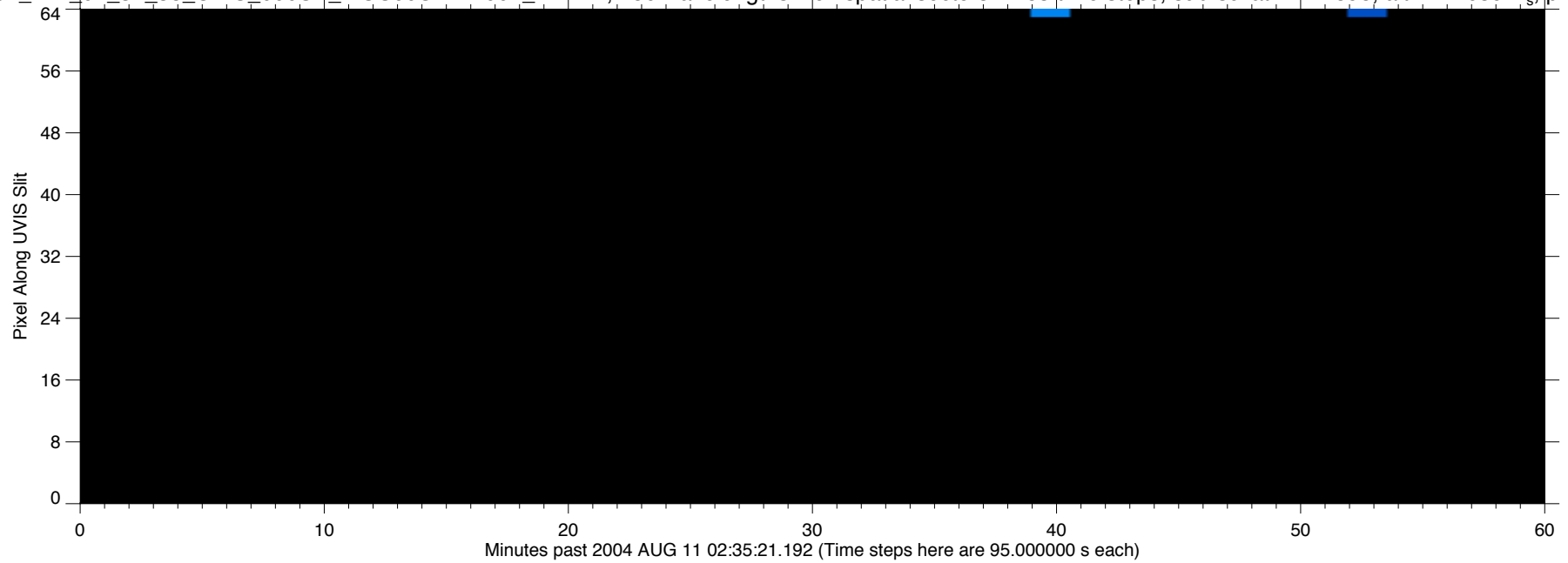
EUV2004\_224\_01\_37\_35\_UVIS\_000SA\_MOS00SWAB002\_PRIME, 256 wavelengths x 64 spatial sectors x 183 time steps, sub-sc lat=-17.1898, alt=141.639 R<sub>s</sub>, phase=89.1265



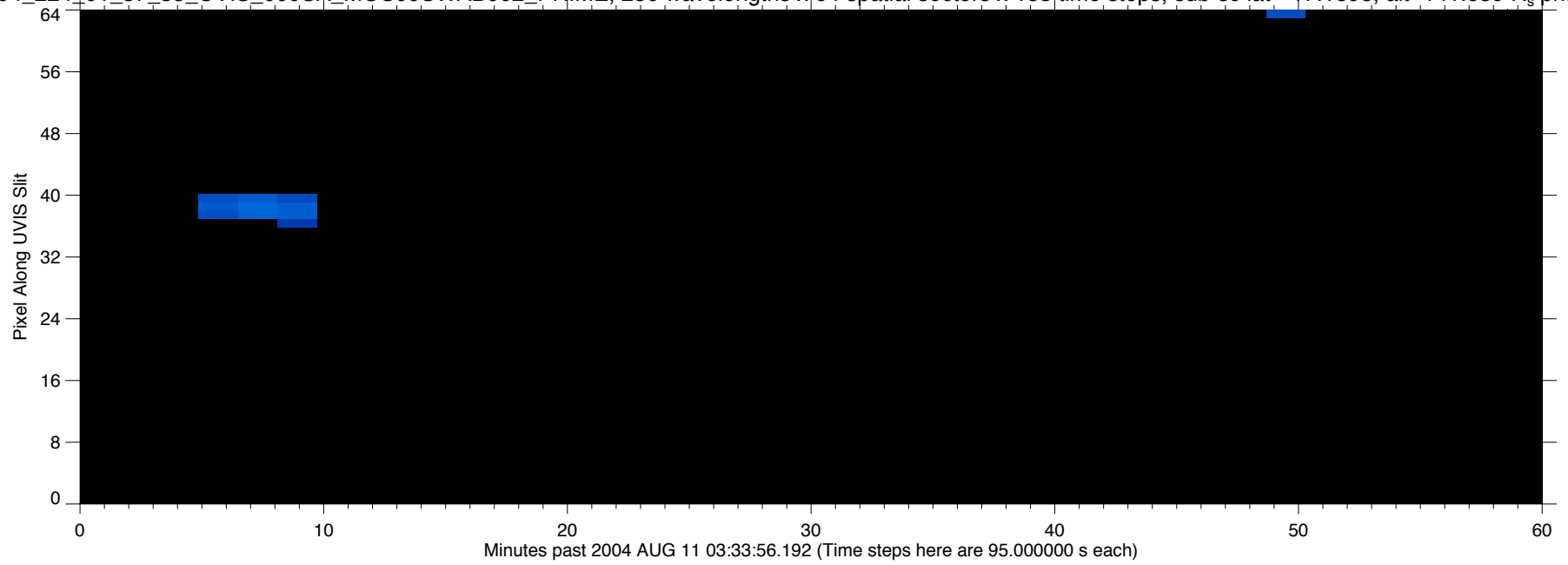
EUV2004\_224\_01\_37\_35\_UVIS\_000SA\_MOS00SWAB002\_PRIME, 256 wavelengths x 64 spatial sectors x 183 time steps, sub-sc lat=-17.1898, alt=141.639 R<sub>s</sub>, phase=89.1265



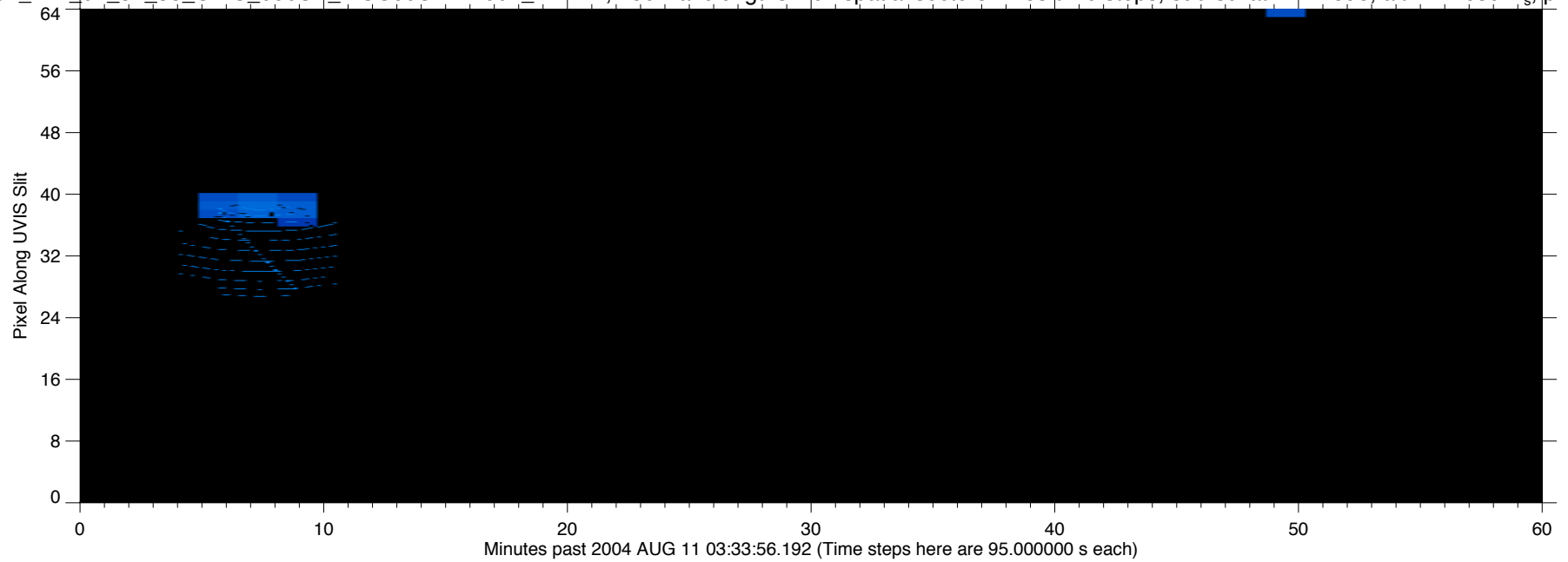
EUV2004\_224\_01\_37\_35\_UVIS\_000SA\_MOS00SWAB002\_PRIME, 256 wavelengths x 64 spatial sectors x 183 time steps, sub-sc lat=-17.1898, alt=141.639 R<sub>s</sub>, phase=89.1265



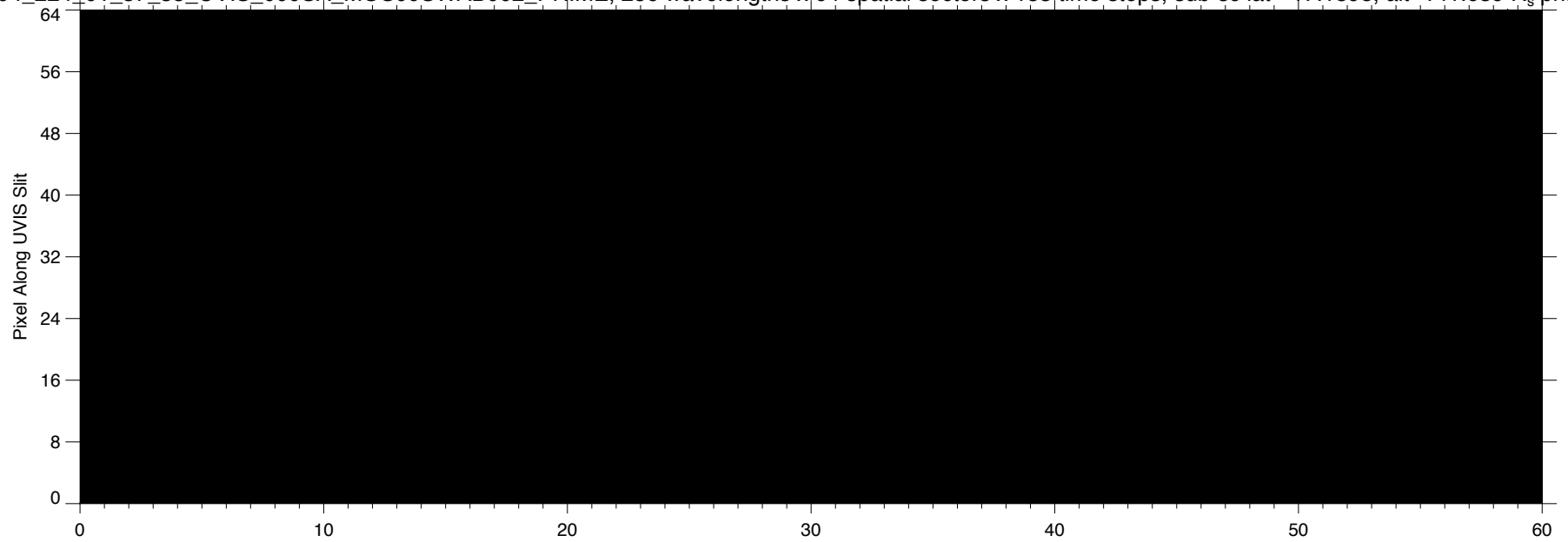
EUV2004\_224\_01\_37\_35\_UVIS\_000SA\_MOS00SWAB002\_PRIME, 256 wavelengths x 64 spatial sectors x 183 time steps, sub-sc lat=-17.1898, alt=141.639 R<sub>s</sub>, phase=89.1265



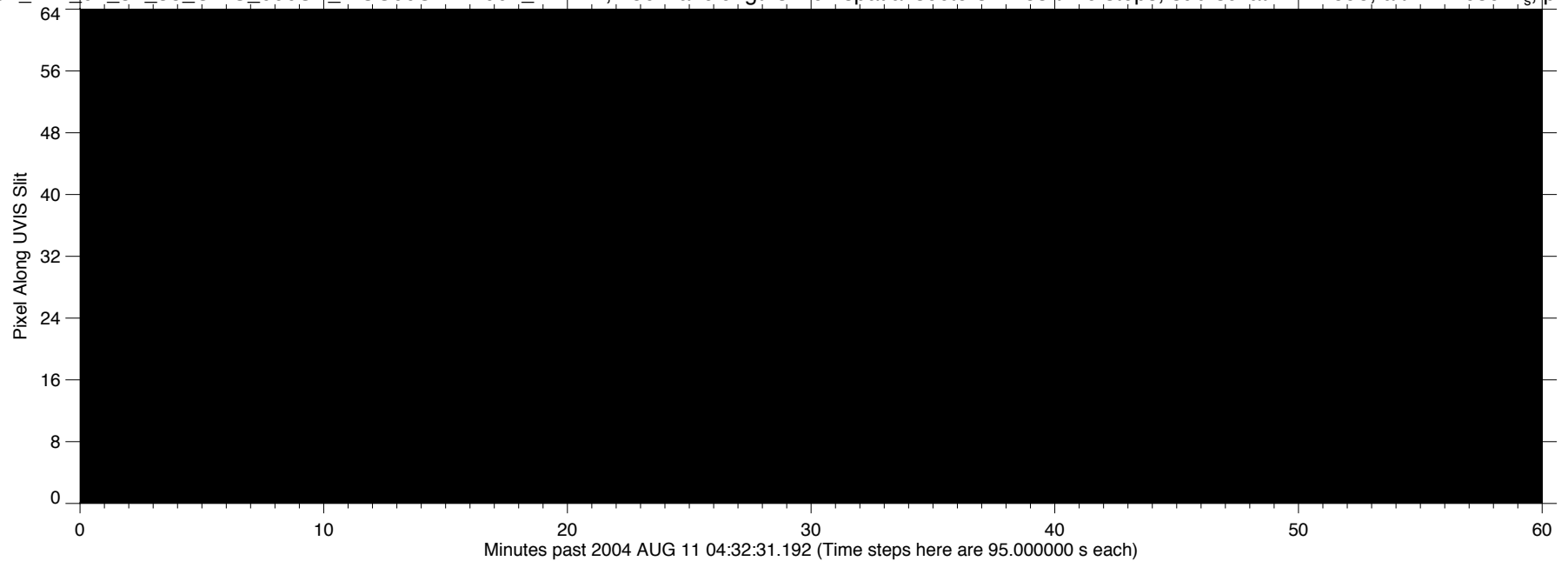
EUV2004\_224\_01\_37\_35\_UVIS\_000SA\_MOS00SWAB002\_PRIME, 256 wavelengths x 64 spatial sectors x 183 time steps, sub-sc lat=-17.1898, alt=141.639 R<sub>s</sub>, phase=89.1265



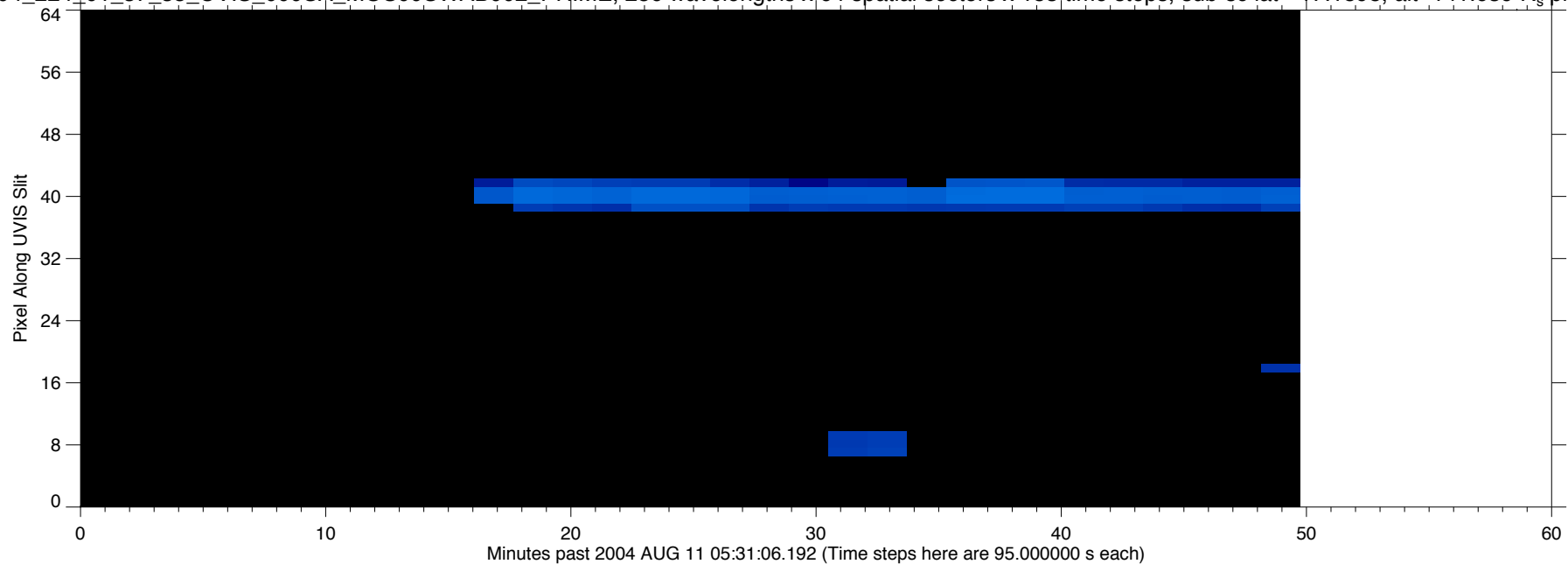
EUV2004\_224\_01\_37\_35\_UVIS\_000SA\_MOS00SWAB002\_PRIME, 256 wavelengths x 64 spatial sectors x 183 time steps, sub-sc lat=-17.1898, alt=141.639 R<sub>s</sub>, phase=89.1265



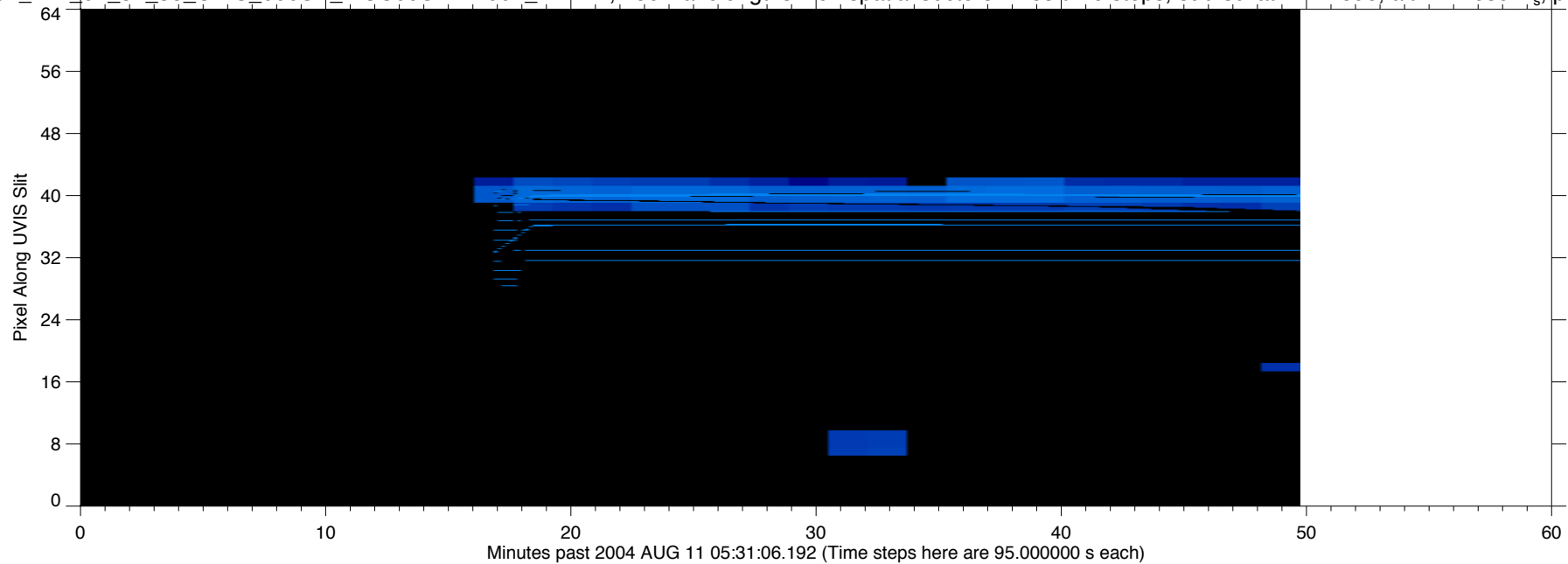
EUV2004\_224\_01\_37\_35\_UVIS\_000SA\_MOS00SWAB002\_PRIME, 256 wavelengths x 64 spatial sectors x 183 time steps, sub-sc lat=-17.1898, alt=141.639 R<sub>s</sub>, phase=89.1265



EUV2004\_224\_01\_37\_35\_UVIS\_000SA\_MOS00SWAB002\_PRIME, 256 wavelengths x 64 spatial sectors x 183 time steps, sub-sc lat=-17.1898, alt=141.639 R<sub>s</sub>, phase=89.1265

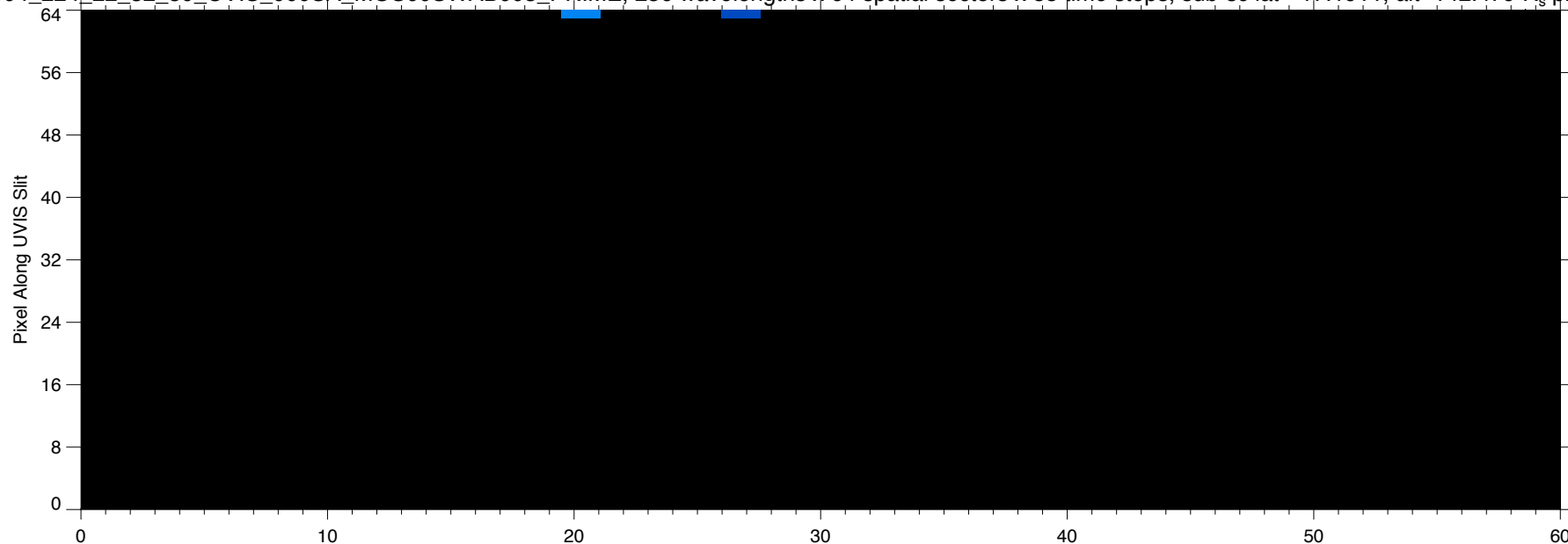


EUV2004\_224\_01\_37\_35\_UVIS\_000SA\_MOS00SWAB002\_PRIME, 256 wavelengths x 64 spatial sectors x 183 time steps, sub-sc lat=-17.1898, alt=141.639 R<sub>s</sub>, phase=89.1265





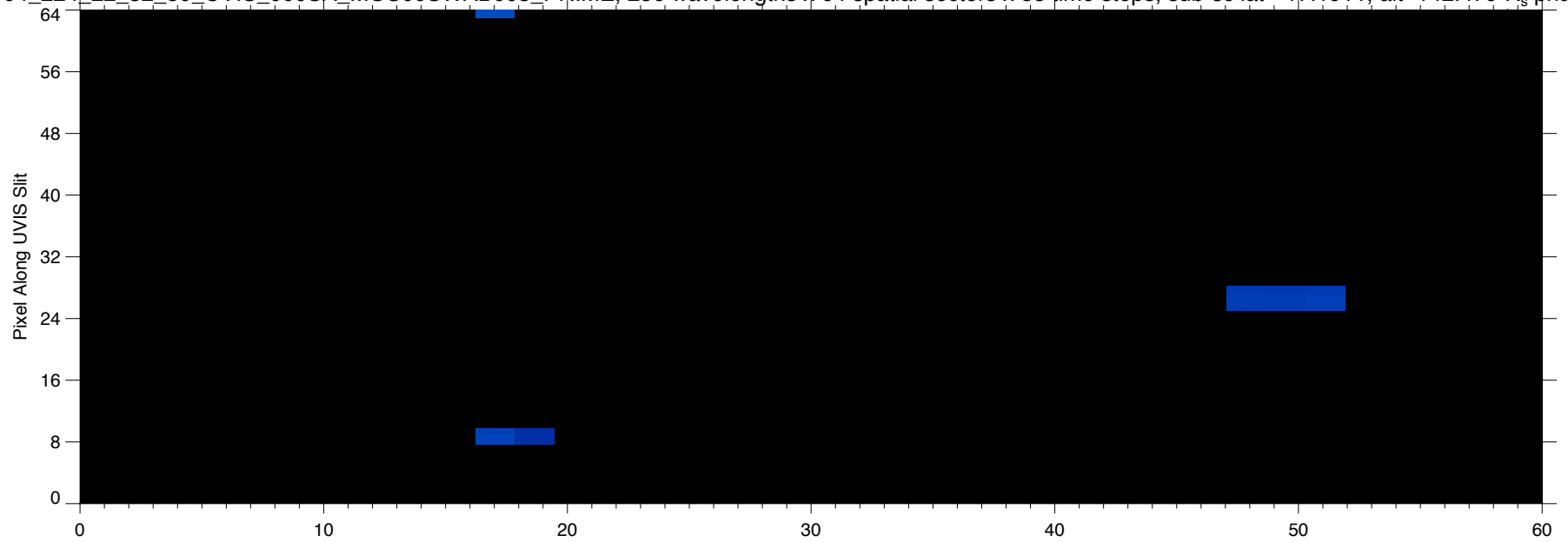
EUV2004\_224\_22\_32\_50\_UVIS\_000SA\_MOS00SWAB003\_PRIME, 256 wavelengths x 64 spatial sectors x 88 time steps, sub-sc lat=-17.1911, alt=142.479 R<sub>s</sub> phase=89.0296



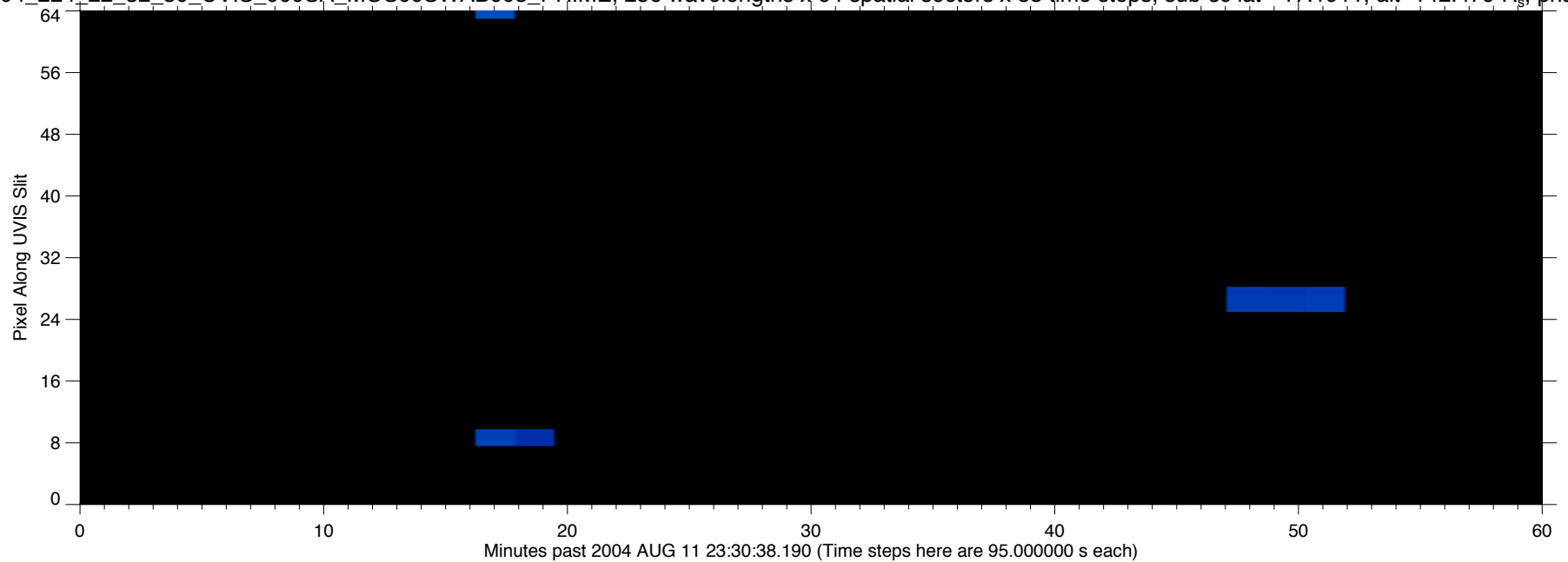
EUV2004\_224\_22\_32\_50\_UVIS\_000SA\_MOS00SWAB003\_PRIME, 256 wavelengths x 64 spatial sectors x 88 time steps, sub-sc lat=-17.1911, alt=142.479 R<sub>s</sub> phase=89.0296



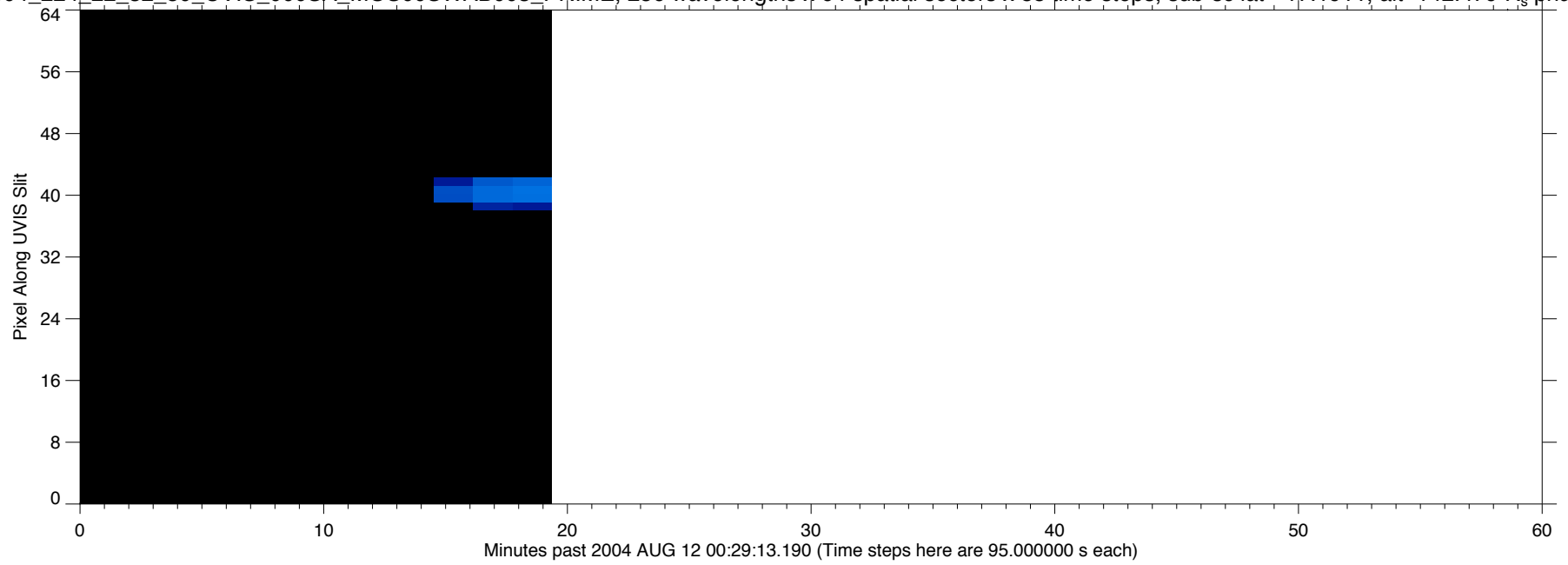
EUV2004\_224\_22\_32\_50\_UVIS\_000SA\_MOS00SWAB003\_PRIME, 256 wavelengths x 64 spatial sectors x 88 time steps, sub-sc lat=-17.1911, alt=142.479 R<sub>s</sub> phase=89.0296



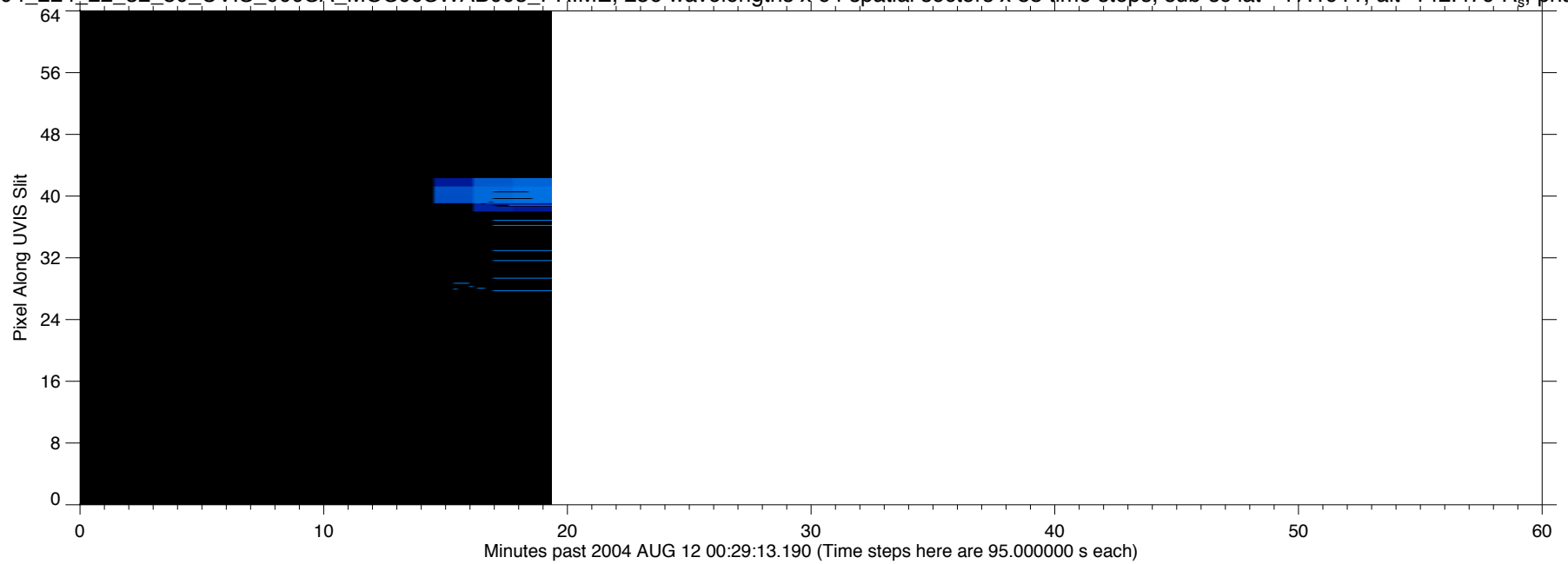
EUV2004\_224\_22\_32\_50\_UVIS\_000SA\_MOS00SWAB003\_PRIME, 256 wavelengths x 64 spatial sectors x 88 time steps, sub-sc lat=-17.1911, alt=142.479 R<sub>s</sub> phase=89.0296



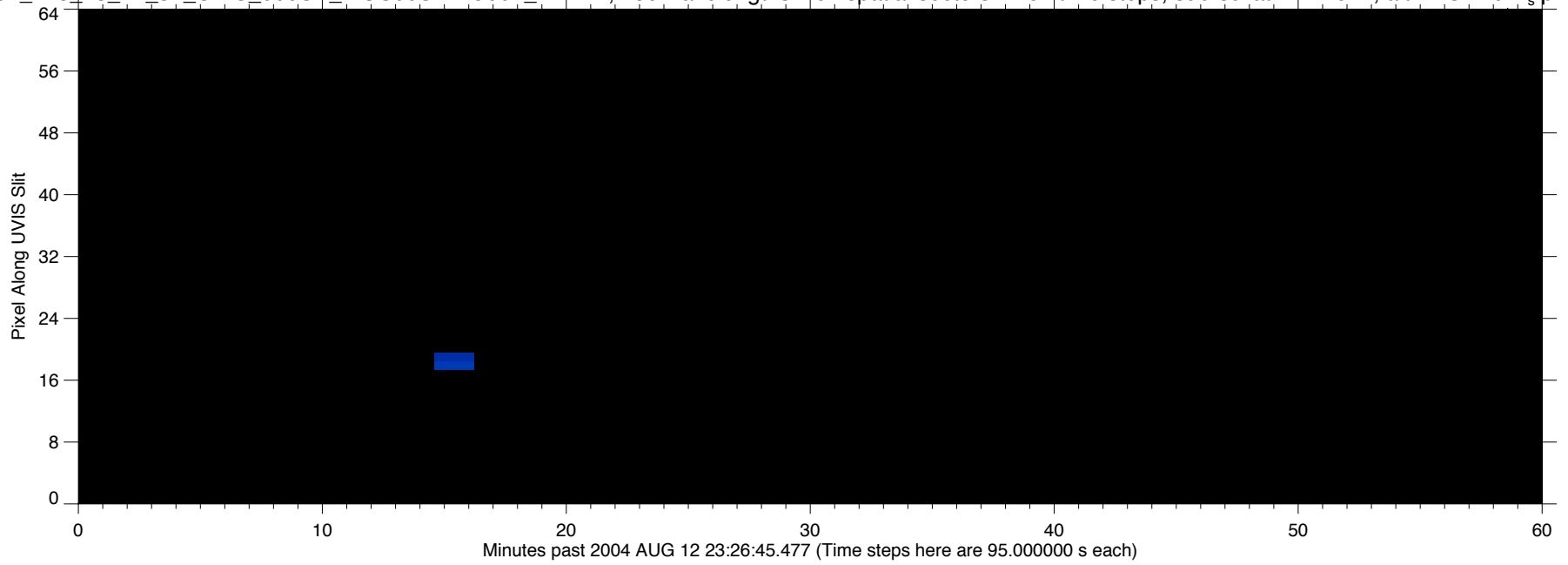
EUV2004\_224\_22\_32\_50\_UVIS\_000SA\_MOS00SWAB003\_PRIME, 256 wavelengths x 64 spatial sectors x 88 time steps, sub-sc lat=-17.1911, alt=142.479 R<sub>s</sub> phase=89.0296



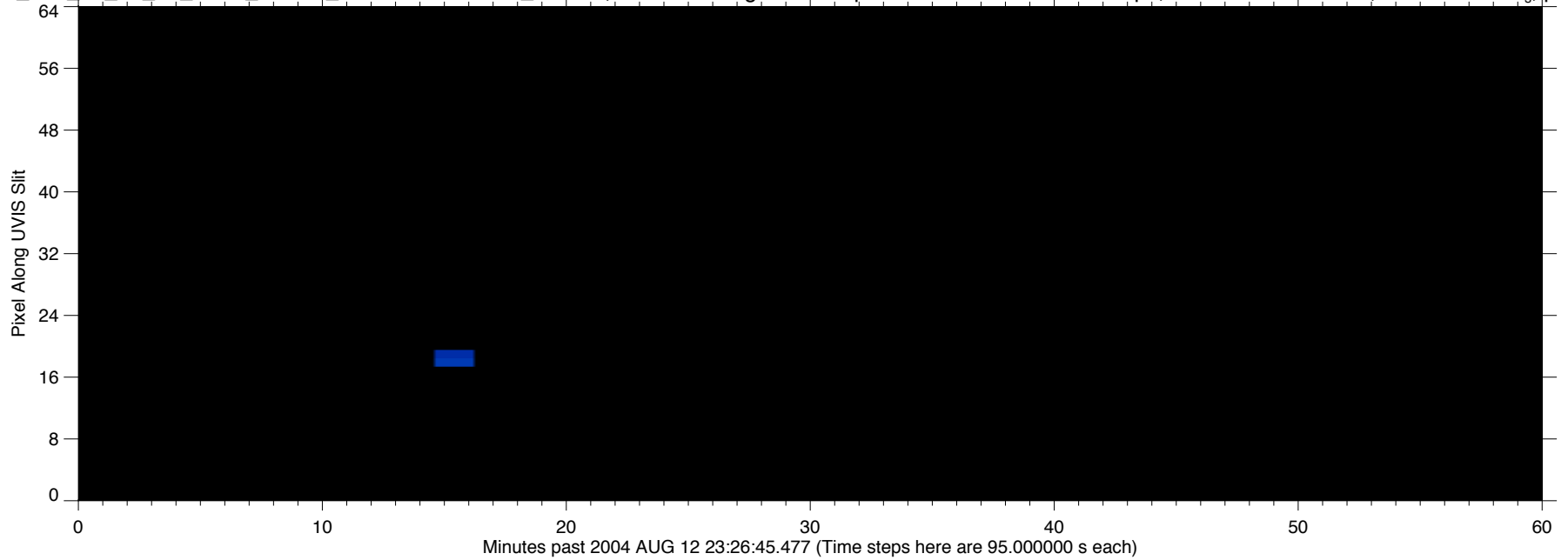
EUV2004\_224\_22\_32\_50\_UVIS\_000SA\_MOS00SWAB003\_PRIME, 256 wavelengths x 64 spatial sectors x 88 time steps, sub-sc lat=-17.1911, alt=142.479 R<sub>s</sub> phase=89.0296



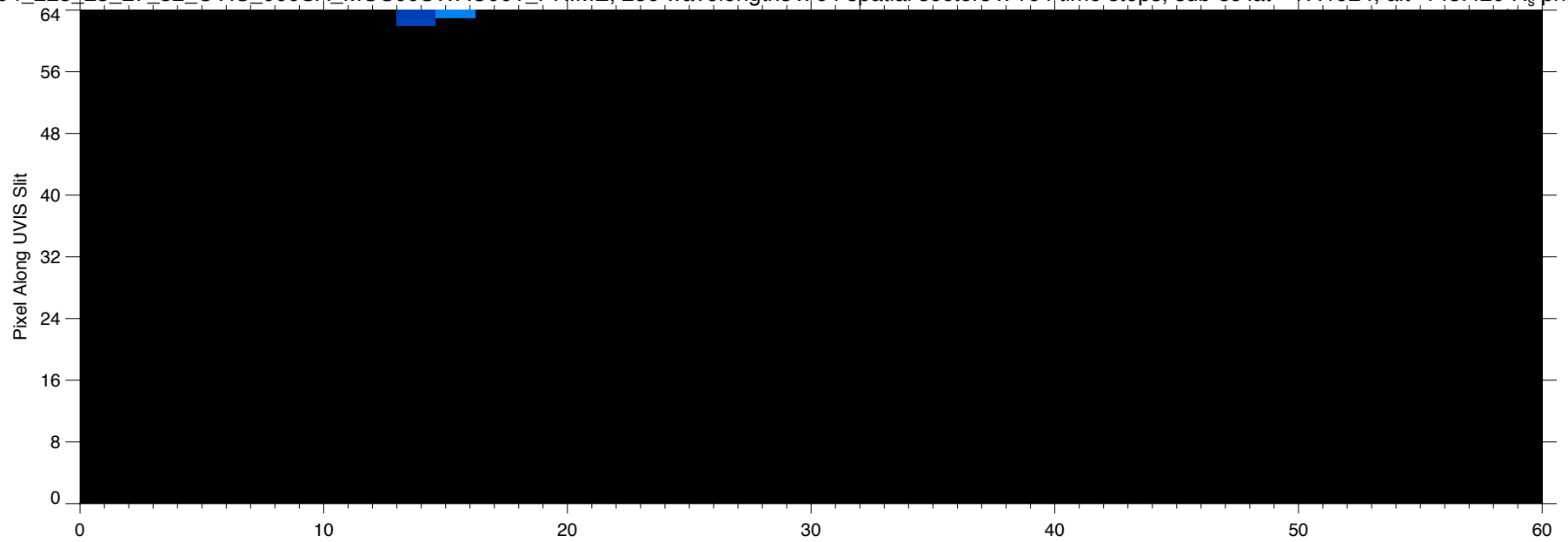
EUV2004\_225\_23\_27\_32\_UVIS\_000SA\_MOS00SWAC001\_PRIME, 256 wavelengths x 64 spatial sectors x 164 time steps, sub-sc lat=-17.1924, alt=143.420 R<sub>s</sub>, phase=88.9162



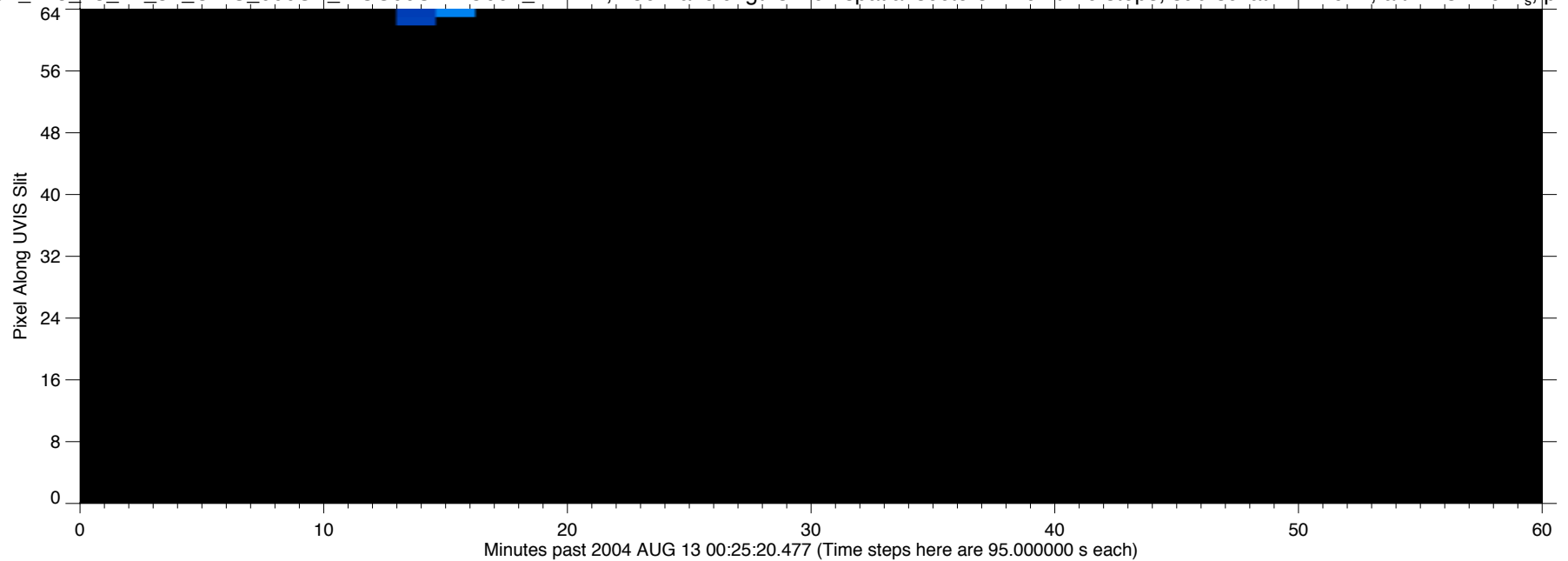
EUV2004\_225\_23\_27\_32\_UVIS\_000SA\_MOS00SWAC001\_PRIME, 256 wavelengths x 64 spatial sectors x 164 time steps, sub-sc lat=-17.1924, alt=143.420 R<sub>s</sub>, phase=88.9162



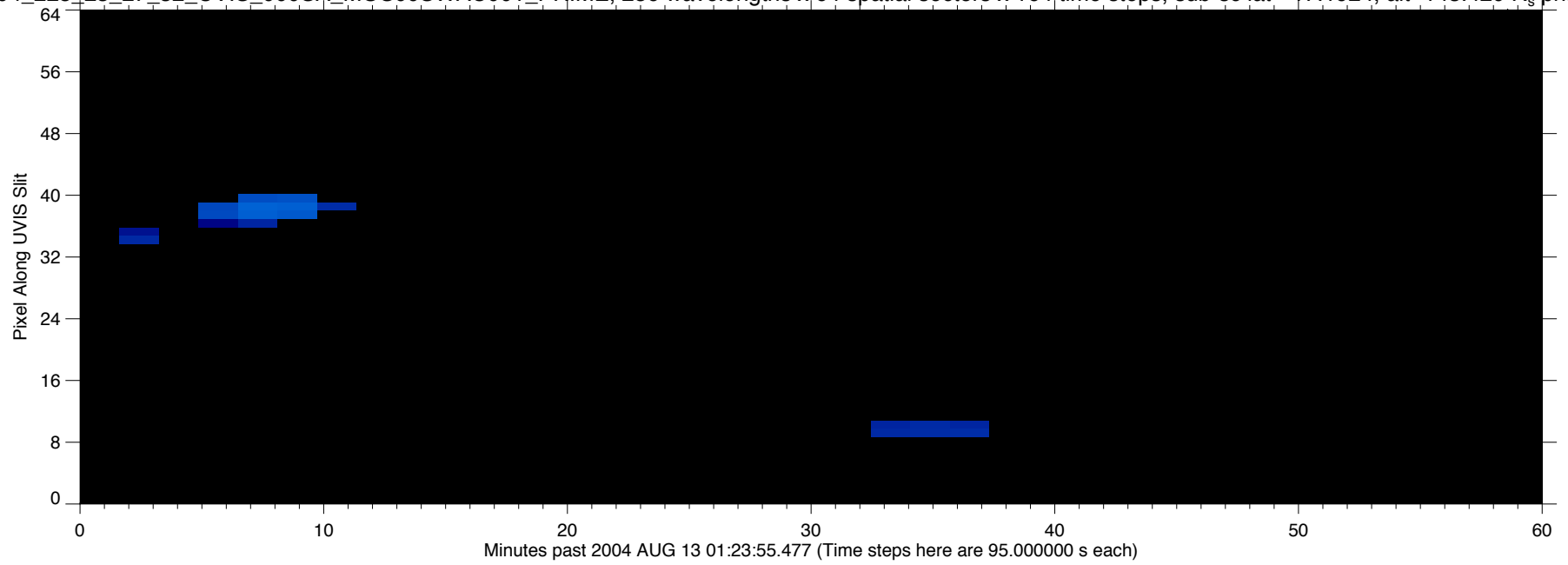
EUV2004\_225\_23\_27\_32\_UVIS\_000SA\_MOS00SWAC001\_PRIME, 256 wavelengths x 64 spatial sectors x 164 time steps, sub-sc lat=-17.1924, alt=143.420 R<sub>s</sub>, phase=88.9162



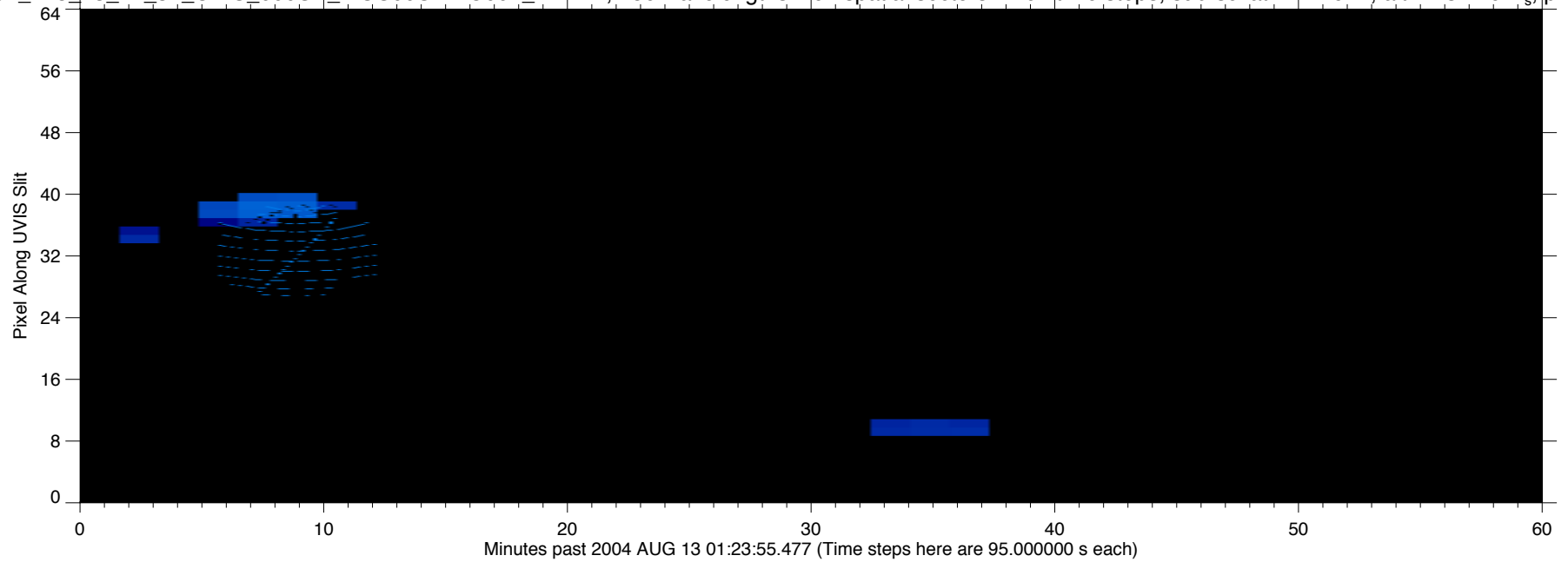
EUV2004\_225\_23\_27\_32\_UVIS\_000SA\_MOS00SWAC001\_PRIME, 256 wavelengths x 64 spatial sectors x 164 time steps, sub-sc lat=-17.1924, alt=143.420 R<sub>s</sub>, phase=88.9162



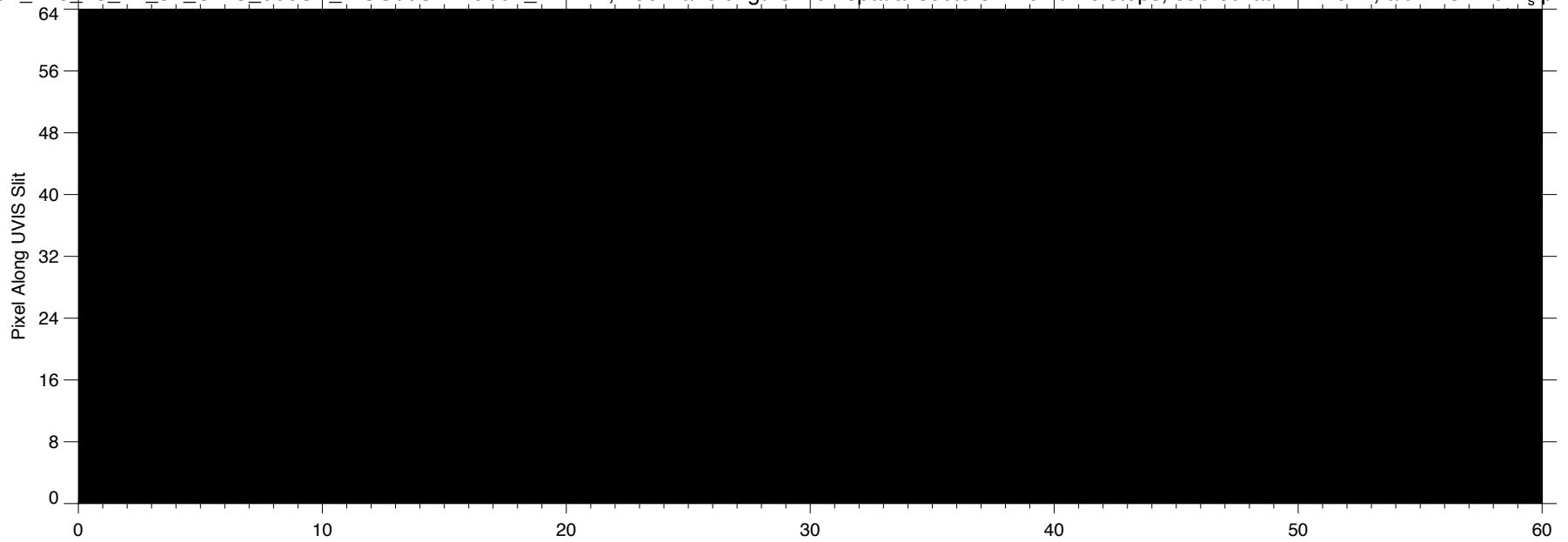
EUV2004\_225\_23\_27\_32\_UVIS\_000SA\_MOS00SWAC001\_PRIME, 256 wavelengths x 64 spatial sectors x 164 time steps, sub-sc lat=-17.1924, alt=143.420 R<sub>s</sub> phase=88.9162



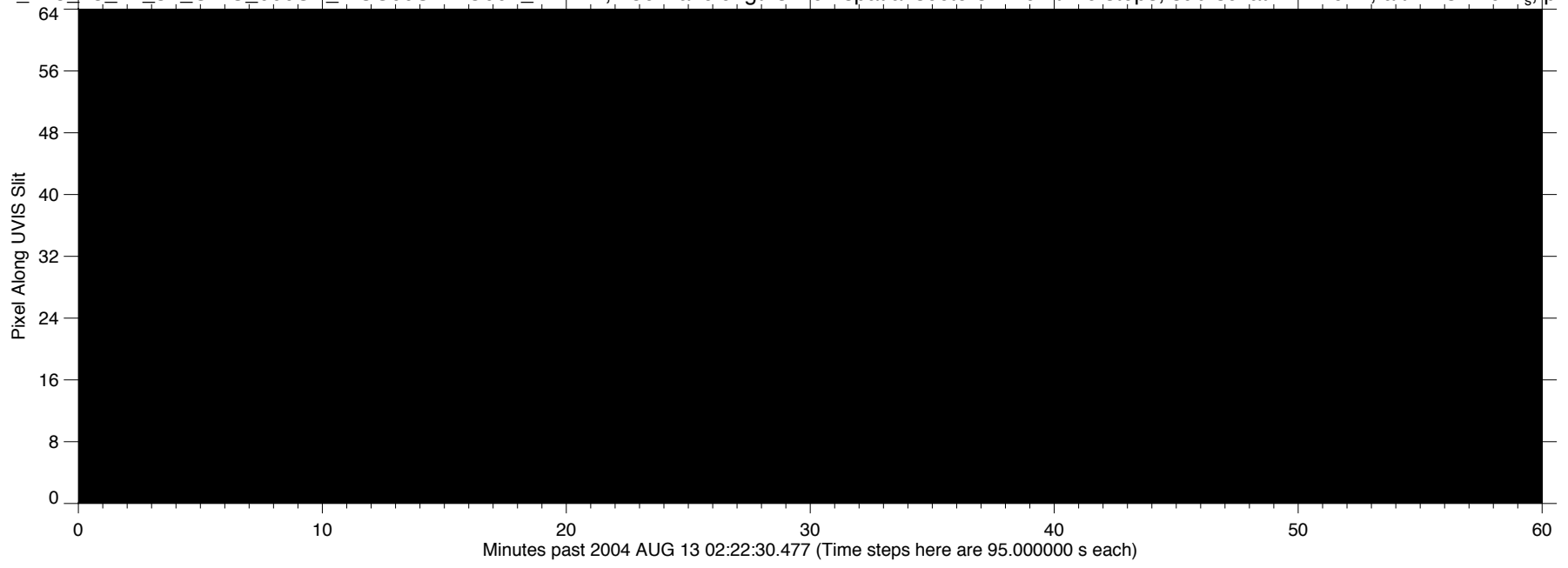
EUV2004\_225\_23\_27\_32\_UVIS\_000SA\_MOS00SWAC001\_PRIME, 256 wavelengths x 64 spatial sectors x 164 time steps, sub-sc lat=-17.1924, alt=143.420 R<sub>s</sub>, phase=88.9162



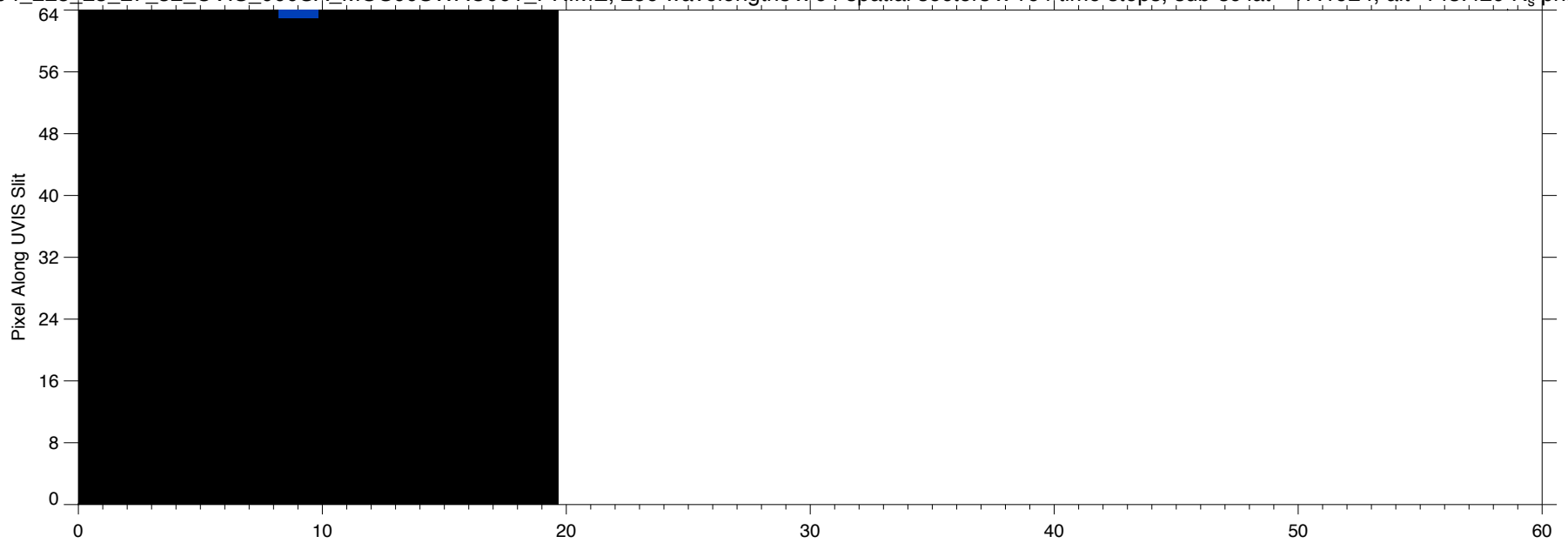
EUV2004\_225\_23\_27\_32\_UVIS\_000SA\_MOS00SWAC001\_PRIME, 256 wavelengths x 64 spatial sectors x 164 time steps, sub-sc lat=-17.1924, alt=143.420 R<sub>s</sub>, phase=88.9162



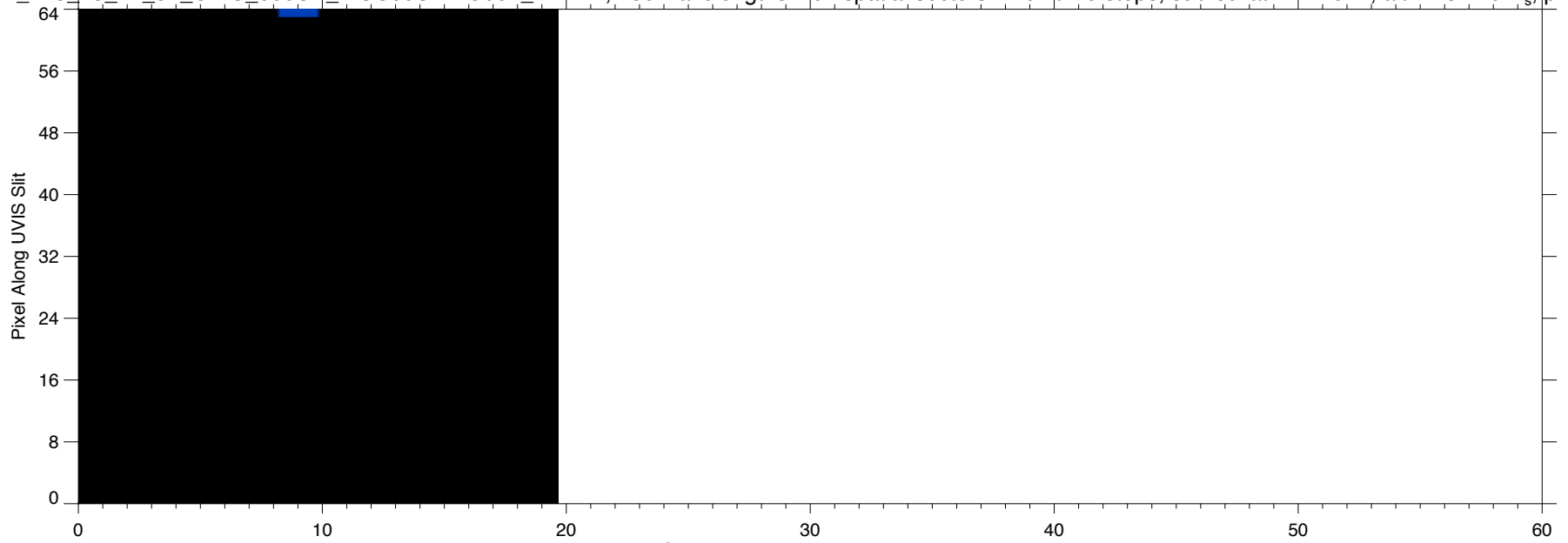
EUV2004\_225\_23\_27\_32\_UVIS\_000SA\_MOS00SWAC001\_PRIME, 256 wavelengths x 64 spatial sectors x 164 time steps, sub-sc lat=-17.1924, alt=143.420 R<sub>s</sub>, phase=88.9162



EUV2004\_225\_23\_27\_32\_UVIS\_000SA\_MOS00SWAC001\_PRIME, 256 wavelengths x 64 spatial sectors x 164 time steps, sub-sc lat=-17.1924, alt=143.420 R<sub>s</sub>, phase=88.9162

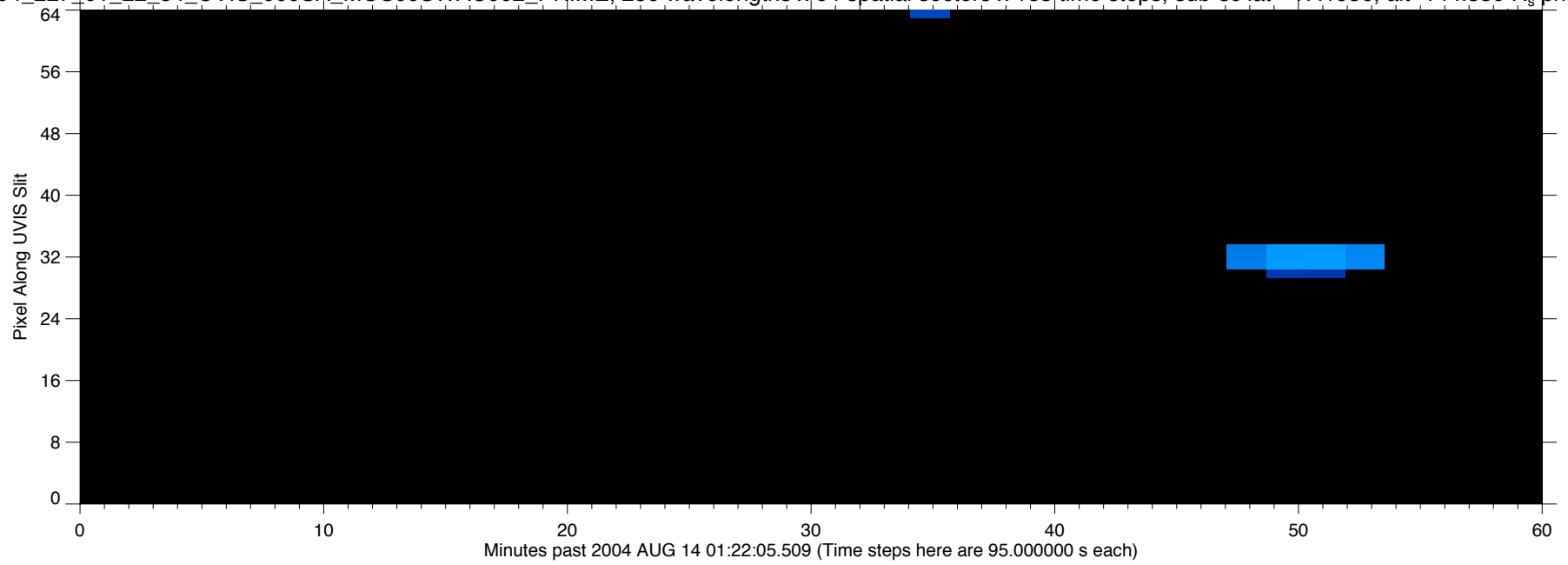


EUV2004\_225\_23\_27\_32\_UVIS\_000SA\_MOS00SWAC001\_PRIME, 256 wavelengths x 64 spatial sectors x 164 time steps, sub-sc lat=-17.1924, alt=143.420 R<sub>s</sub>, phase=88.9162

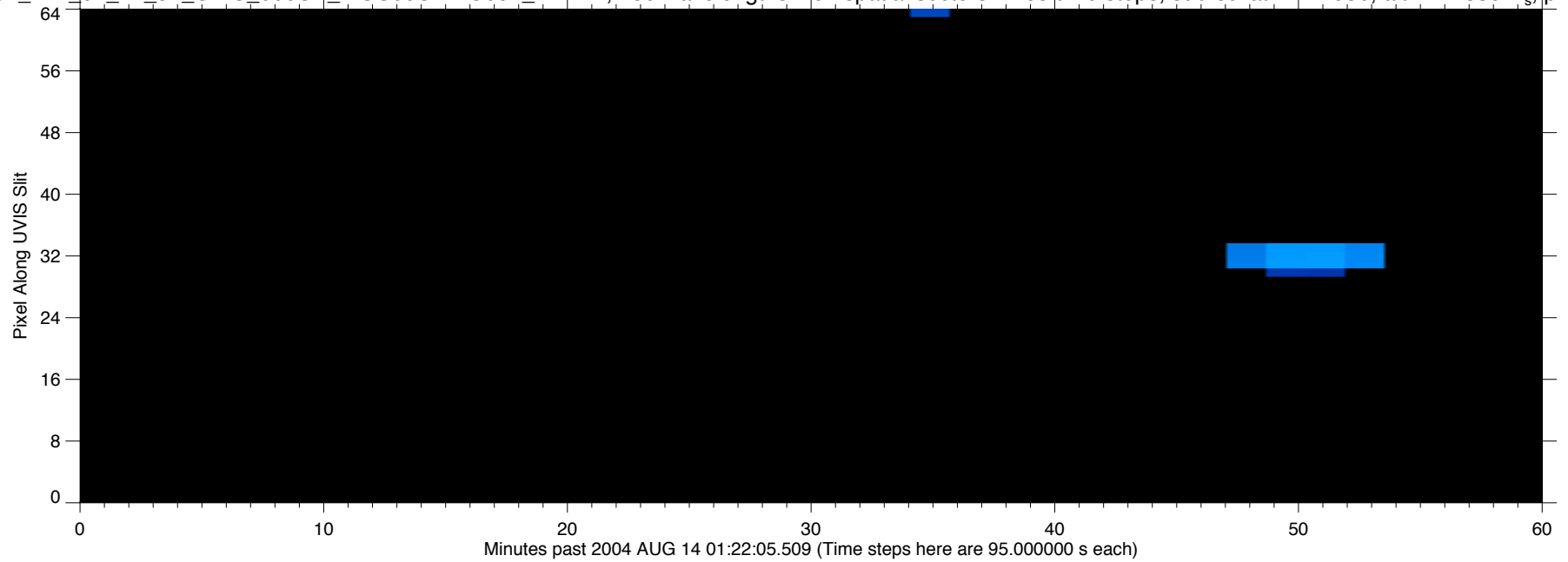




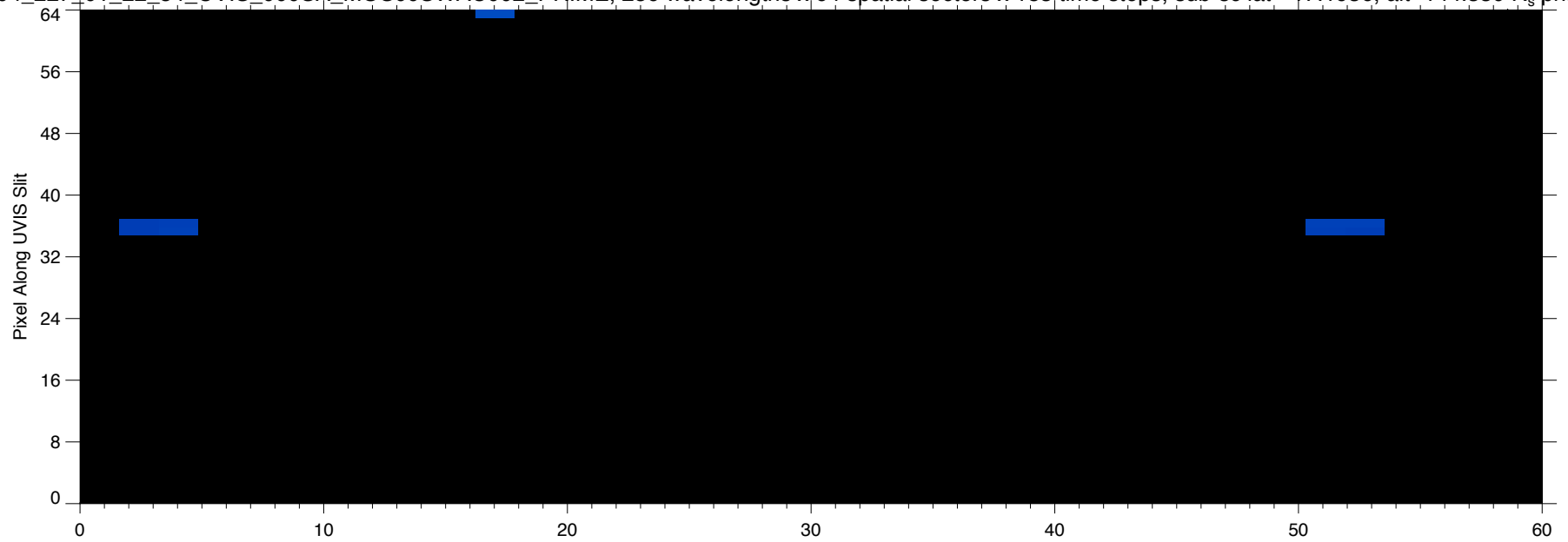
EUV2004\_227\_01\_22\_54\_UVIS\_000SA\_MOS00SWAC002\_PRIME, 256 wavelengths x 64 spatial sectors x 183 time steps, sub-sc lat=-17.1936, alt=144.330 R<sub>s</sub>, phase=88.8002



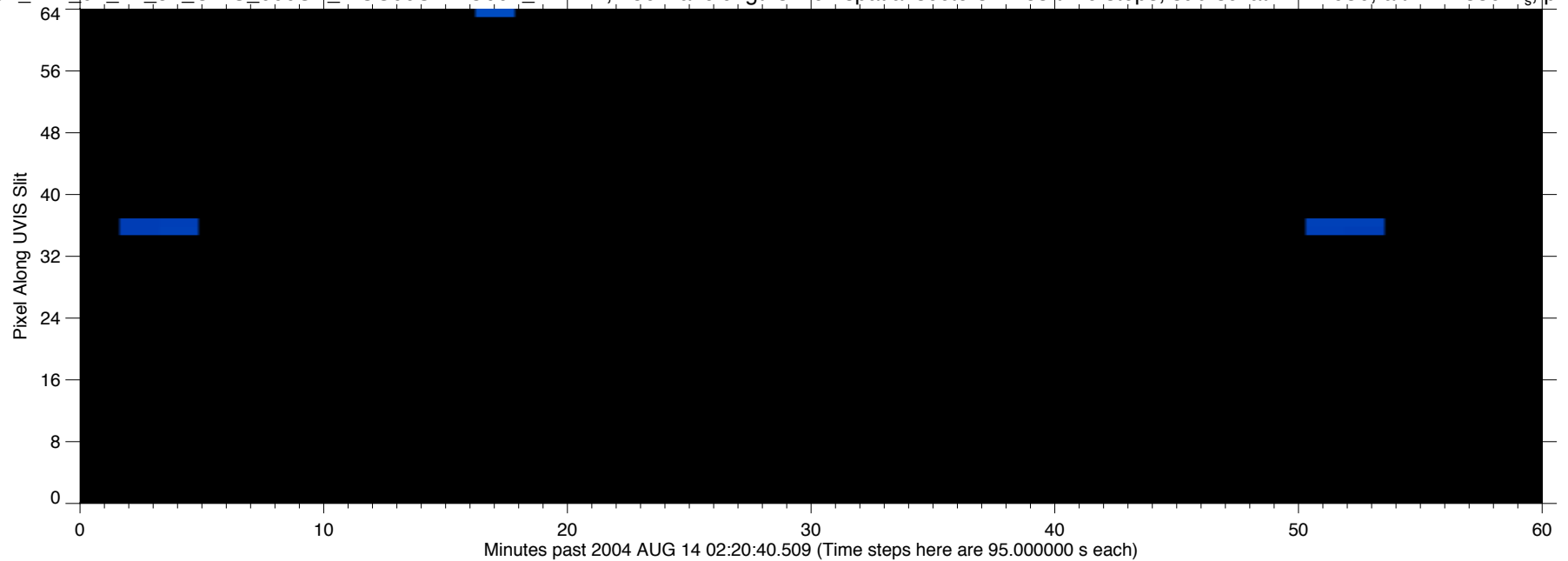
EUV2004\_227\_01\_22\_54\_UVIS\_000SA\_MOS00SWAC002\_PRIME, 256 wavelengths x 64 spatial sectors x 183 time steps, sub-sc lat=-17.1936, alt=144.330 R<sub>s</sub>, phase=88.8002



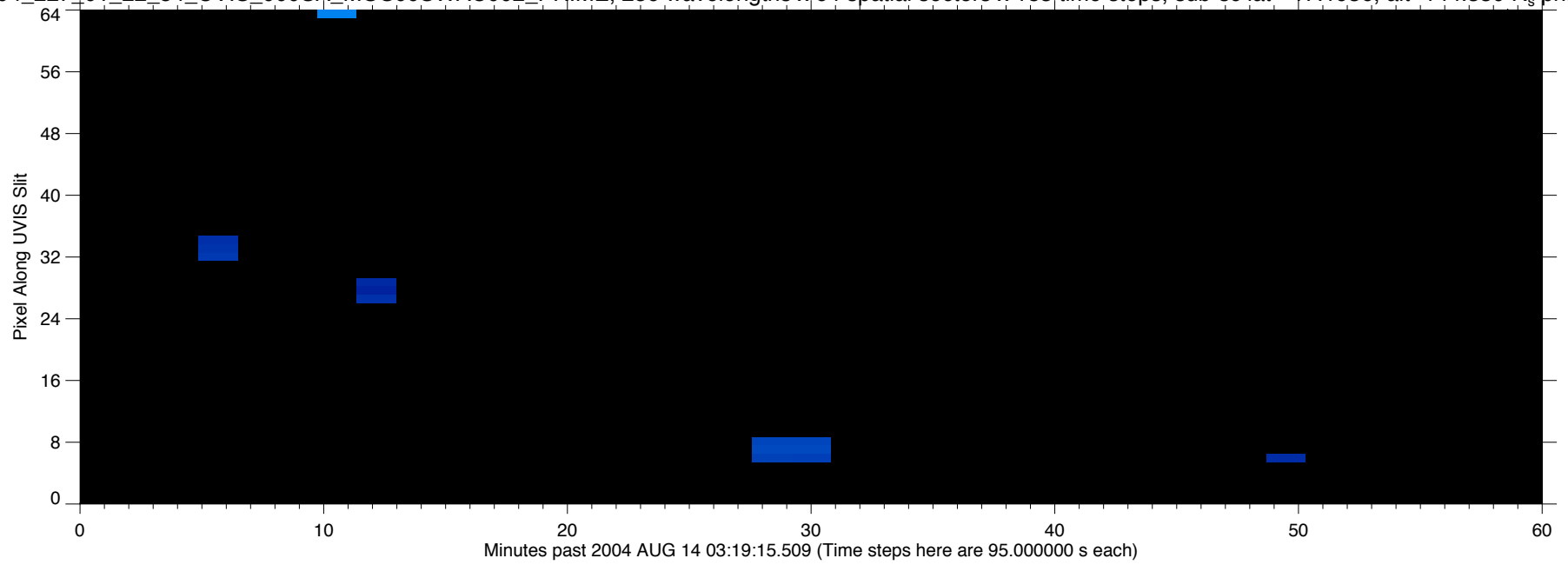
EUV2004\_227\_01\_22\_54\_UVIS\_000SA\_MOS00SWAC002\_PRIME, 256 wavelengths x 64 spatial sectors x 183 time steps, sub-sc lat=-17.1936, alt=144.330 R<sub>s</sub>, phase=88.8002



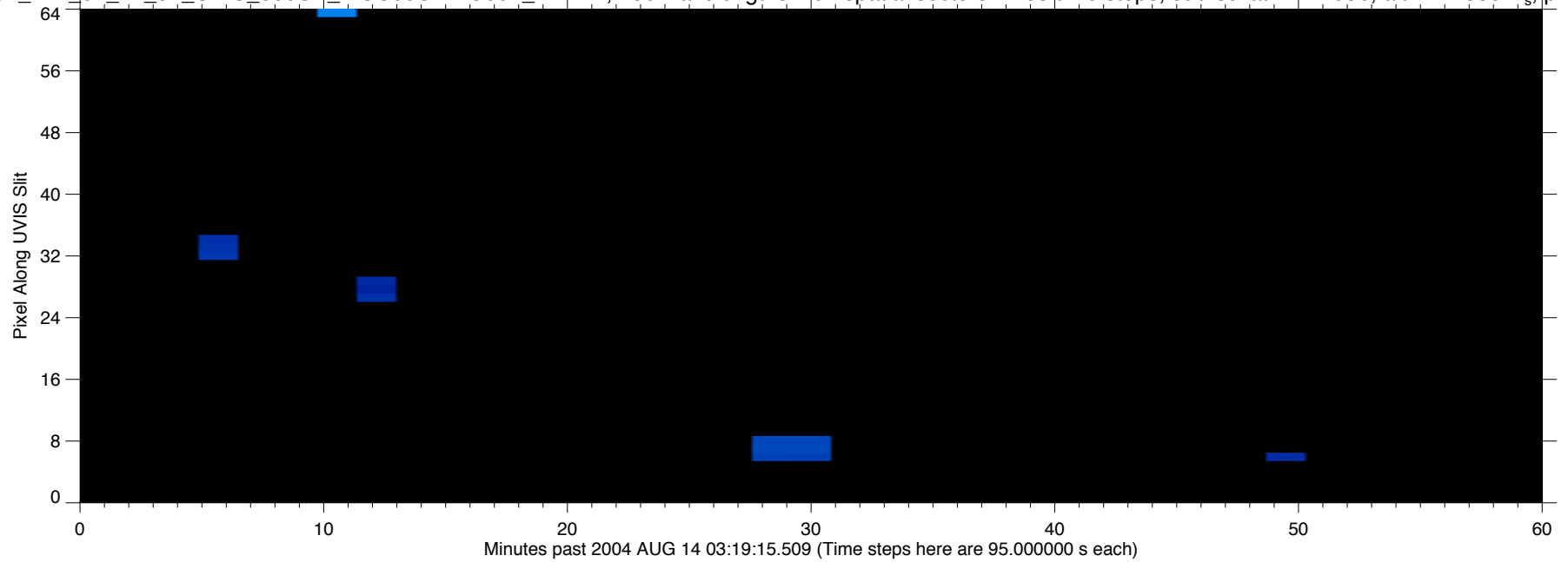
EUV2004\_227\_01\_22\_54\_UVIS\_000SA\_MOS00SWAC002\_PRIME, 256 wavelengths x 64 spatial sectors x 183 time steps, sub-sc lat=-17.1936, alt=144.330 R<sub>s</sub>, phase=88.8002



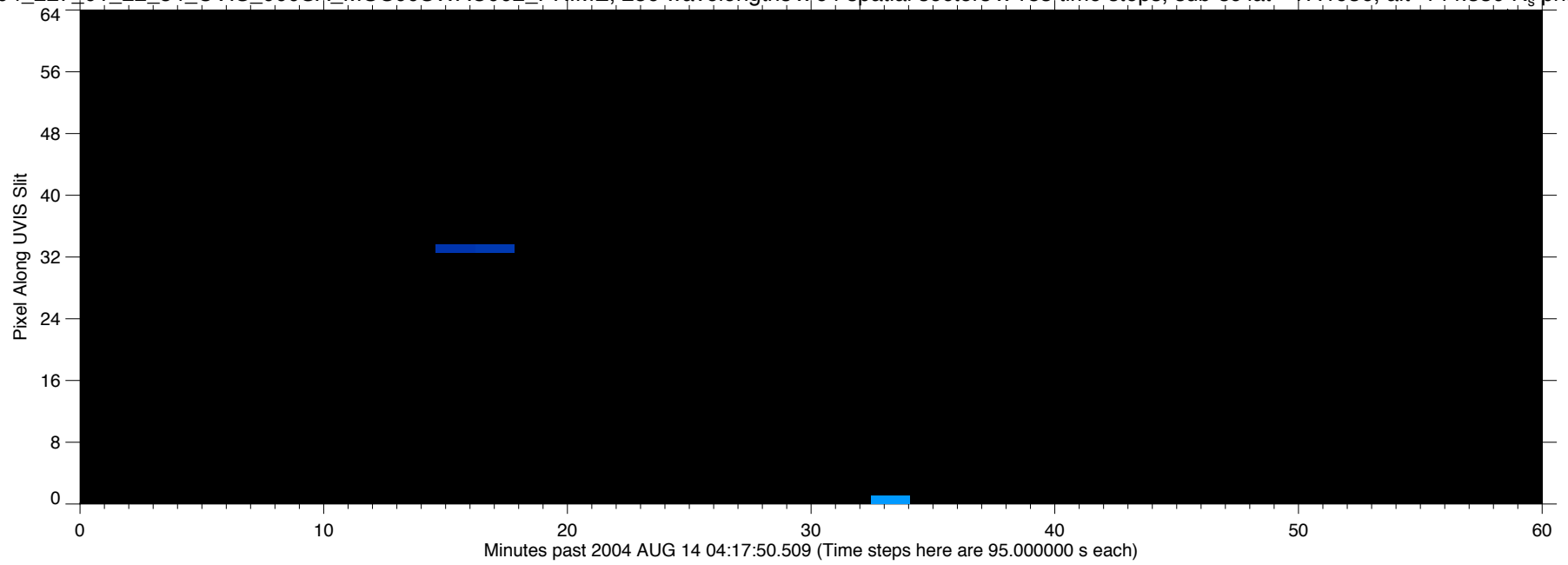
EUV2004\_227\_01\_22\_54\_UVIS\_000SA\_MOS00SWAC002\_PRIME, 256 wavelengths x 64 spatial sectors x 183 time steps, sub-sc lat=-17.1936, alt=144.330 R<sub>s</sub>, phase=88.8002



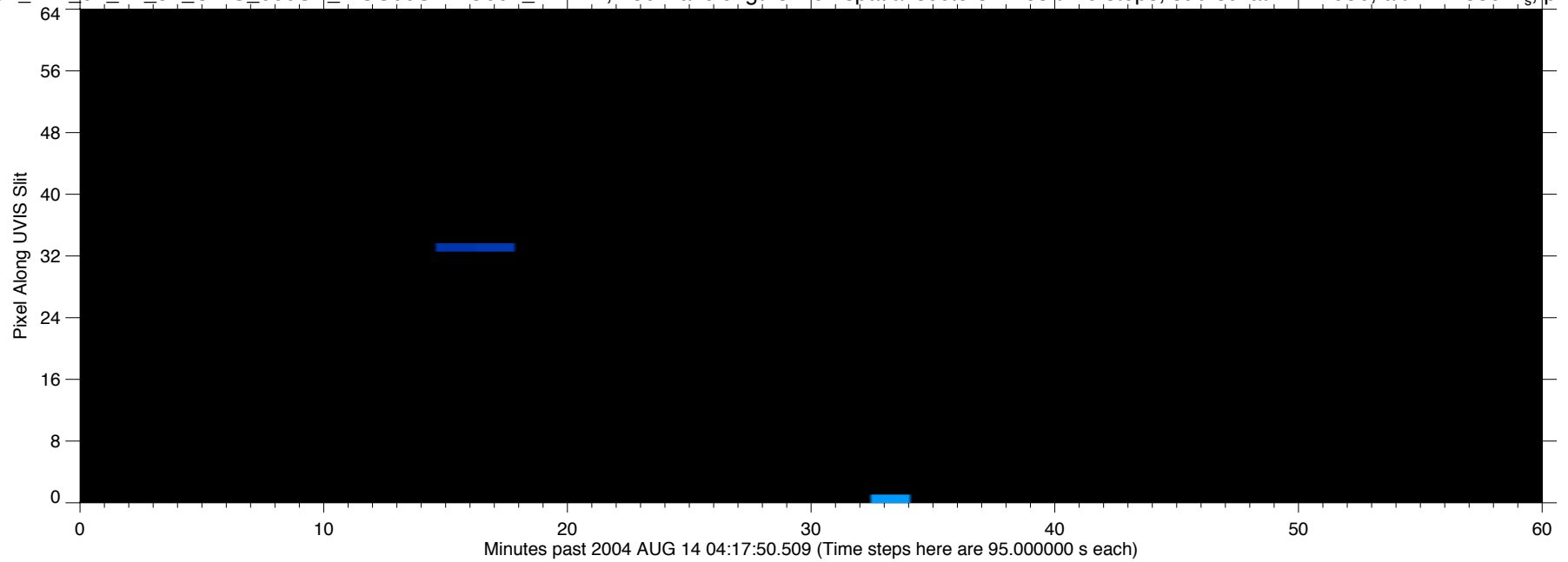
EUV2004\_227\_01\_22\_54\_UVIS\_000SA\_MOS00SWAC002\_PRIME, 256 wavelengths x 64 spatial sectors x 183 time steps, sub-sc lat=-17.1936, alt=144.330 R<sub>s</sub>, phase=88.8002



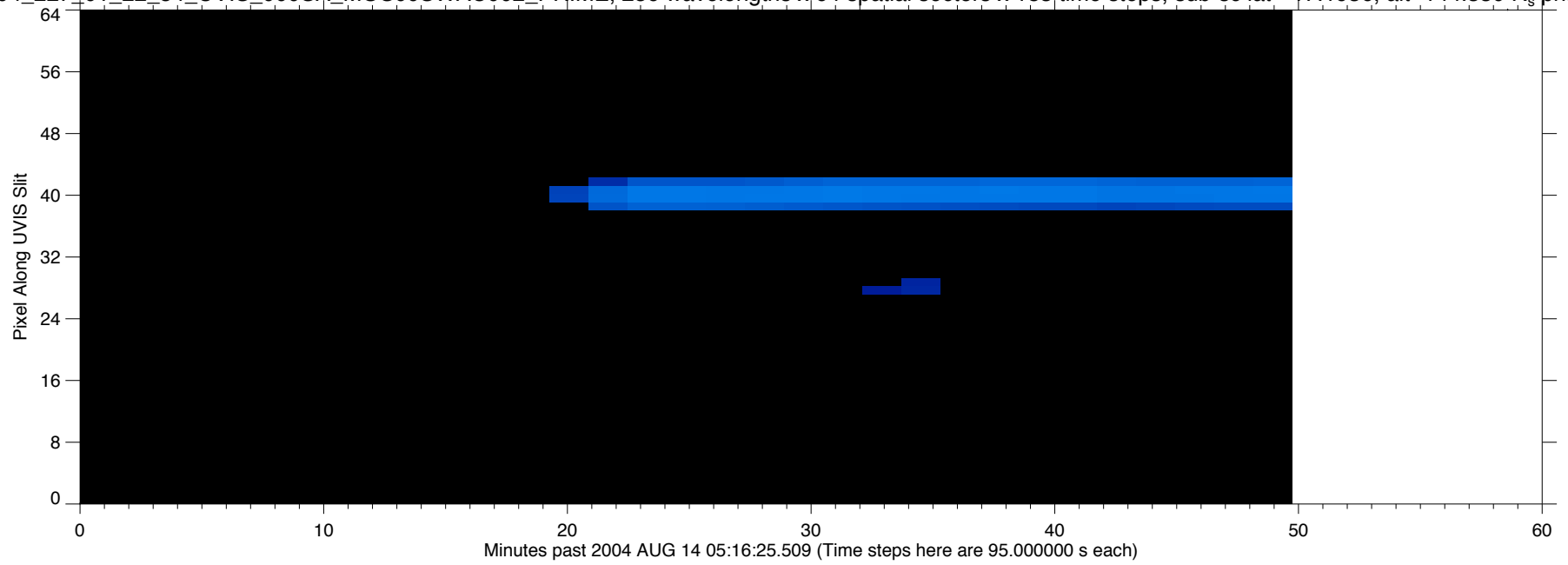
EUV2004\_227\_01\_22\_54\_UVIS\_000SA\_MOS00SWAC002\_PRIME, 256 wavelengths x 64 spatial sectors x 183 time steps, sub-sc lat=-17.1936, alt=144.330 R<sub>s</sub>, phase=88.8002



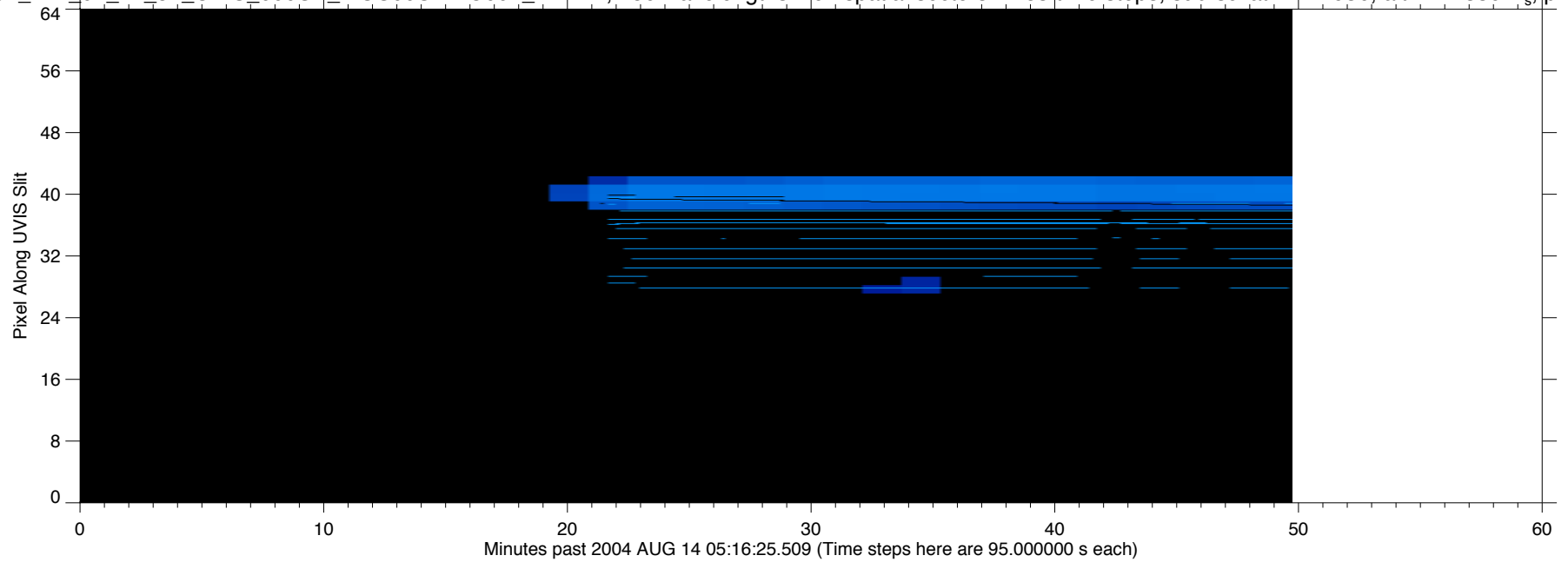
EUV2004\_227\_01\_22\_54\_UVIS\_000SA\_MOS00SWAC002\_PRIME, 256 wavelengths x 64 spatial sectors x 183 time steps, sub-sc lat=-17.1936, alt=144.330 R<sub>s</sub>, phase=88.8002



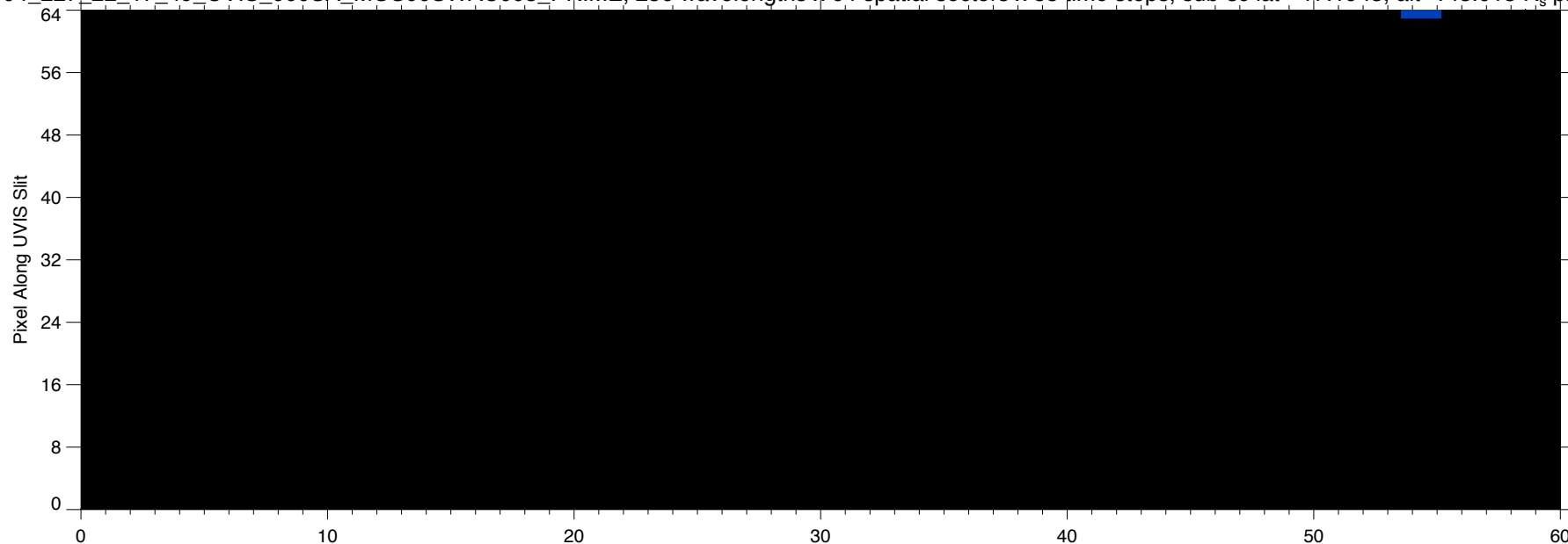
EUV2004\_227\_01\_22\_54\_UVIS\_000SA\_MOS00SWAC002\_PRIME, 256 wavelengths x 64 spatial sectors x 183 time steps, sub-sc lat=-17.1936, alt=144.330 R<sub>s</sub>, phase=88.8002




EUV2004\_227\_01\_22\_54\_UVIS\_000SA\_MOS00SWAC002\_PRIME, 256 wavelengths x 64 spatial sectors x 183 time steps, sub-sc lat=-17.1936, alt=144.330 R<sub>s</sub>, phase=88.8002



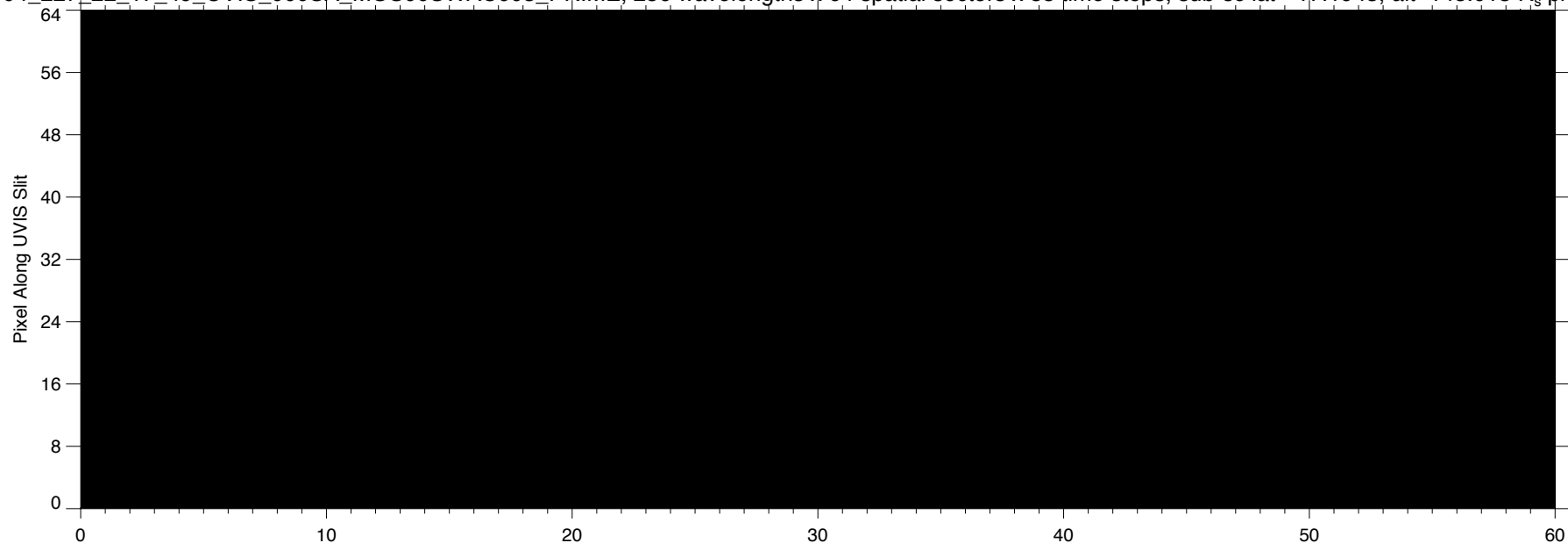
EUV2004\_227\_22\_17\_49\_UVIS\_000SA\_MOS00SWAC003\_PRIME, 256 wavelengths x 64 spatial sectors x 88 time steps, sub-sc lat=-17.1943, alt=145.013 R<sub>s</sub>, phase=88.7079



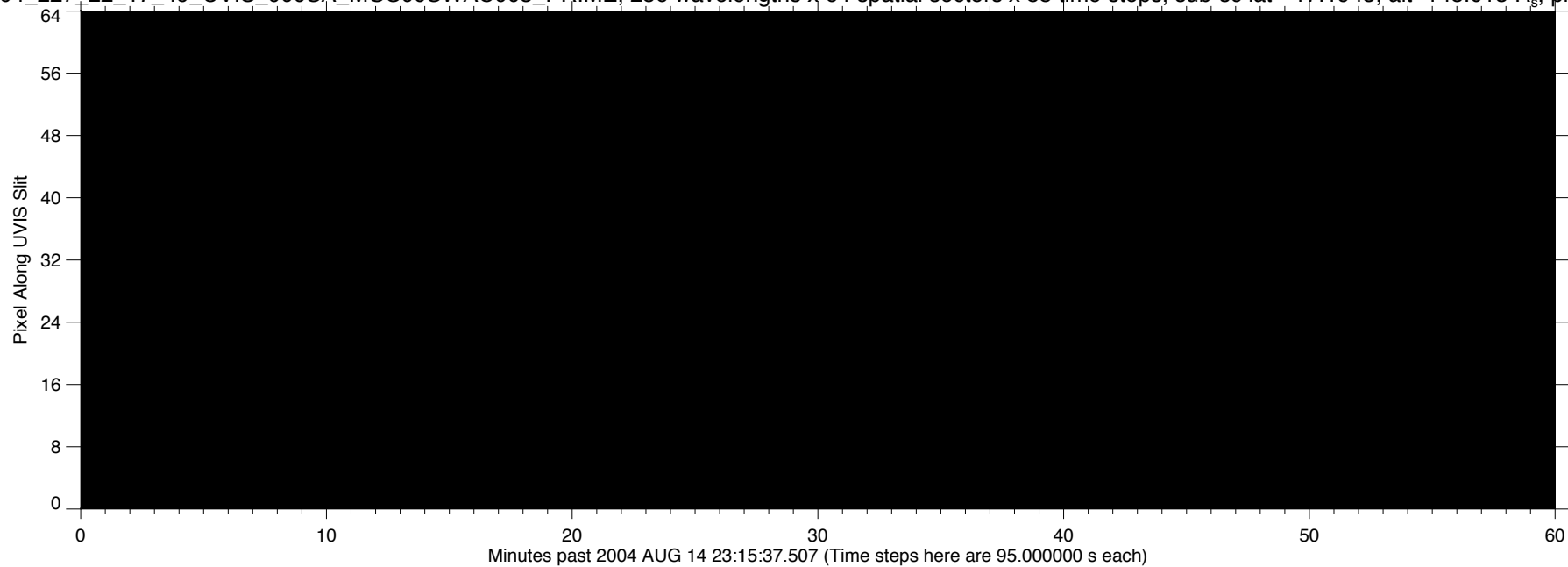
EUV2004\_227\_22\_17\_49\_UVIS\_000SA\_MOS00SWAC003\_PRIME, 256 wavelengths x 64 spatial sectors x 88 time steps, sub-sc lat=-17.1943, alt=145.013 R<sub>s</sub>, phase=88.7079



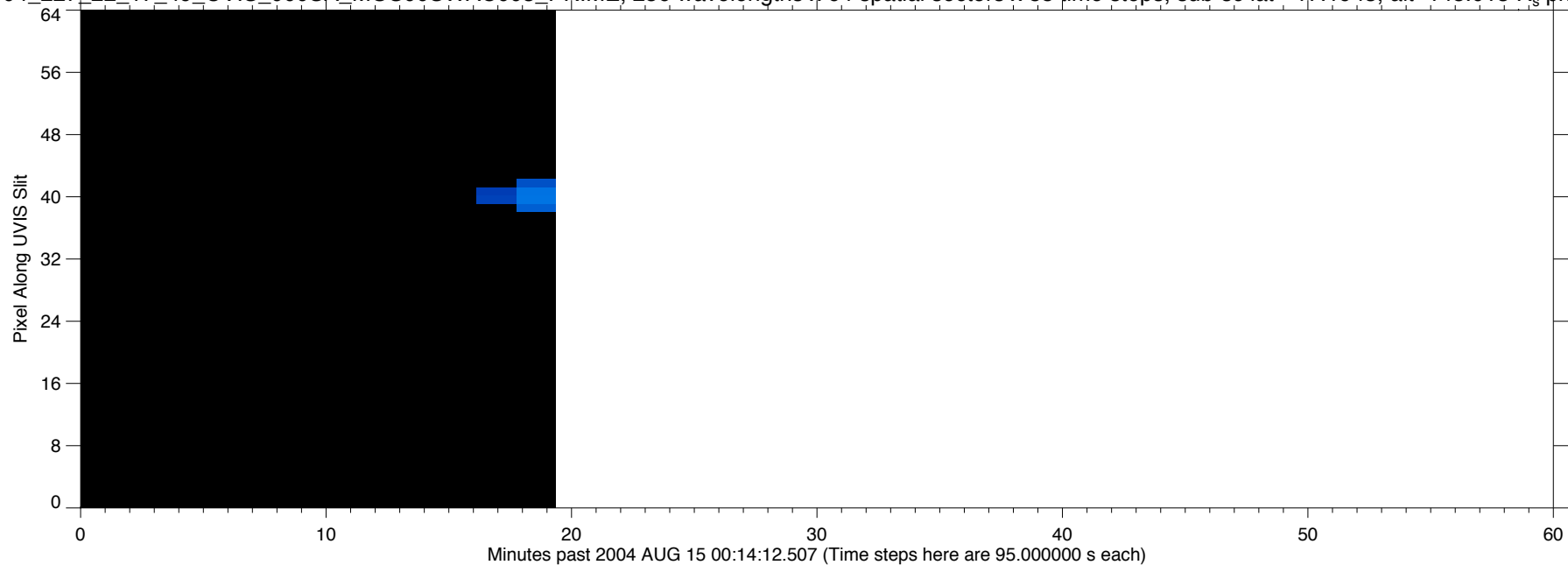
EUV2004\_227\_22\_17\_49\_UVIS\_000SA\_MOS00SWAC003\_PRIME, 256 wavelengths x 64 spatial sectors x 88 time steps, sub-sc lat=-17.1943, alt=145.013 R<sub>s</sub>, phase=88.7079



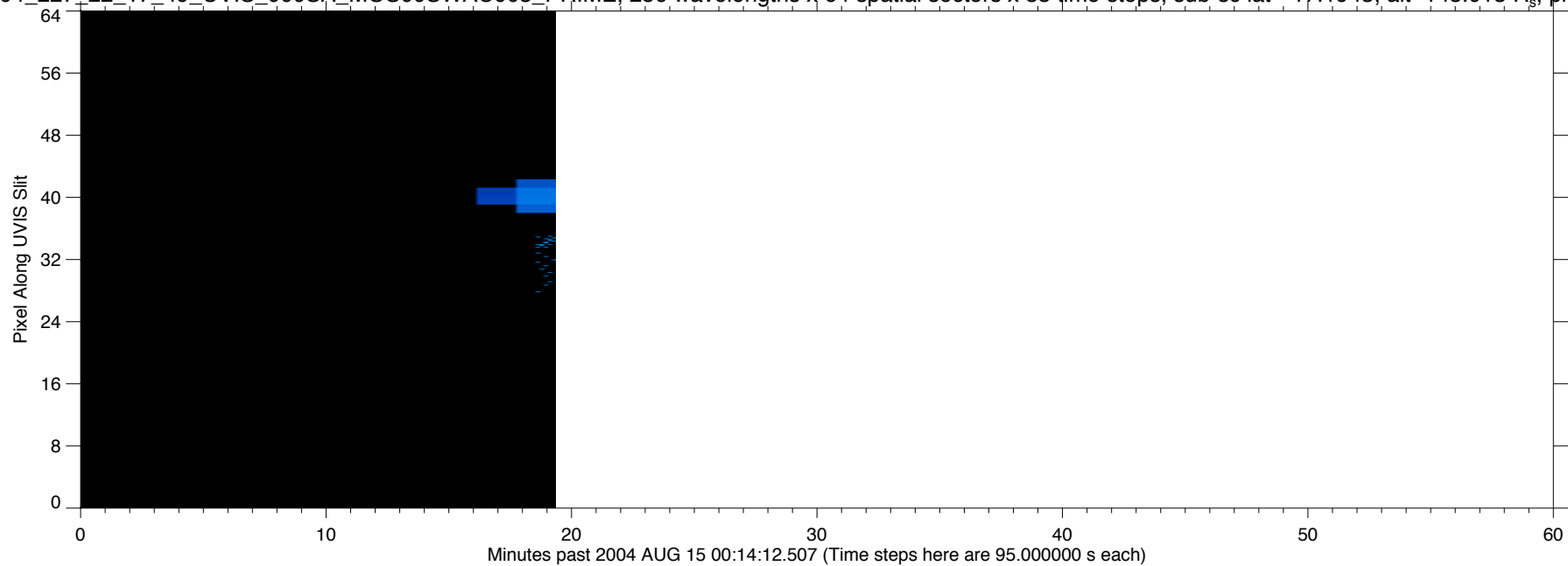
EUV2004\_227\_22\_17\_49\_UVIS\_000SA\_MOS00SWAC003\_PRIME, 256 wavelengths x 64 spatial sectors x 88 time steps, sub-sc lat=-17.1943, alt=145.013 R<sub>s</sub>, phase=88.7079



EUV2004\_227\_22\_17\_49\_UVIS\_000SA\_MOS00SWAC003\_PRIME, 256 wavelengths x 64 spatial sectors x 88 time steps, sub-sc lat=-17.1943, alt=145.013 R<sub>s</sub>, phase=88.7079

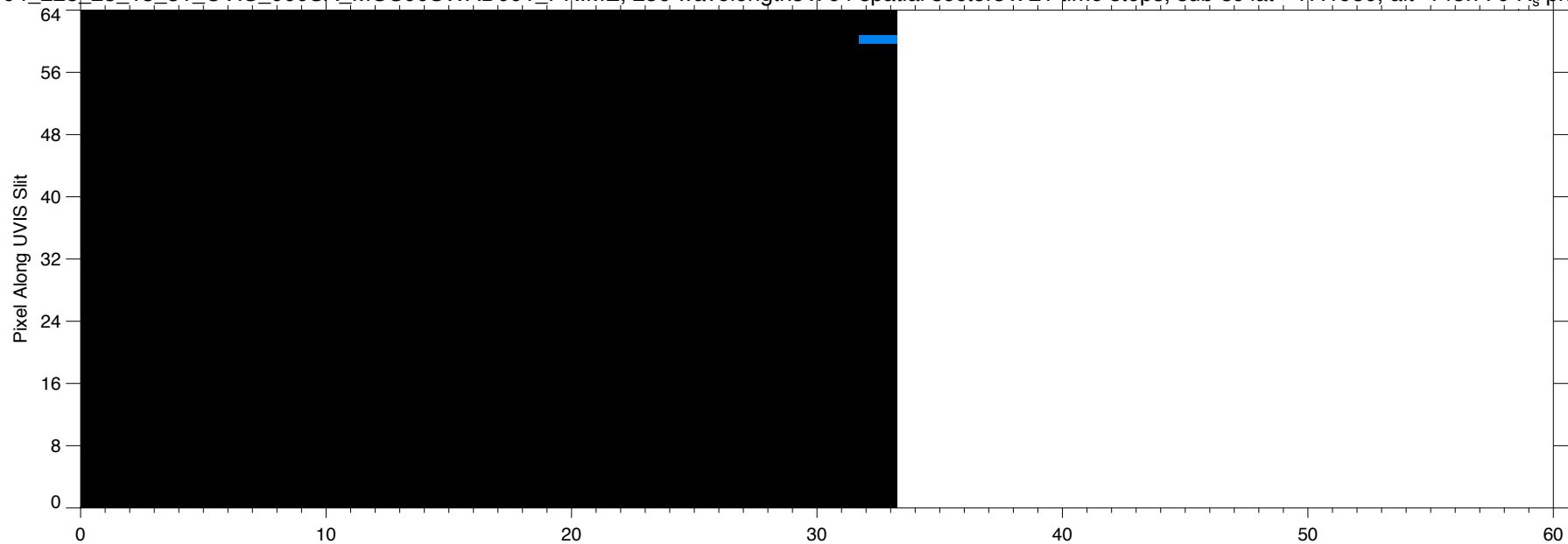


EUV2004\_227\_22\_17\_49\_UVIS\_000SA\_MOS00SWAC003\_PRIME, 256 wavelengths x 64 spatial sectors x 88 time steps, sub-sc lat=-17.1943, alt=145.013 R<sub>s</sub>, phase=88.7079

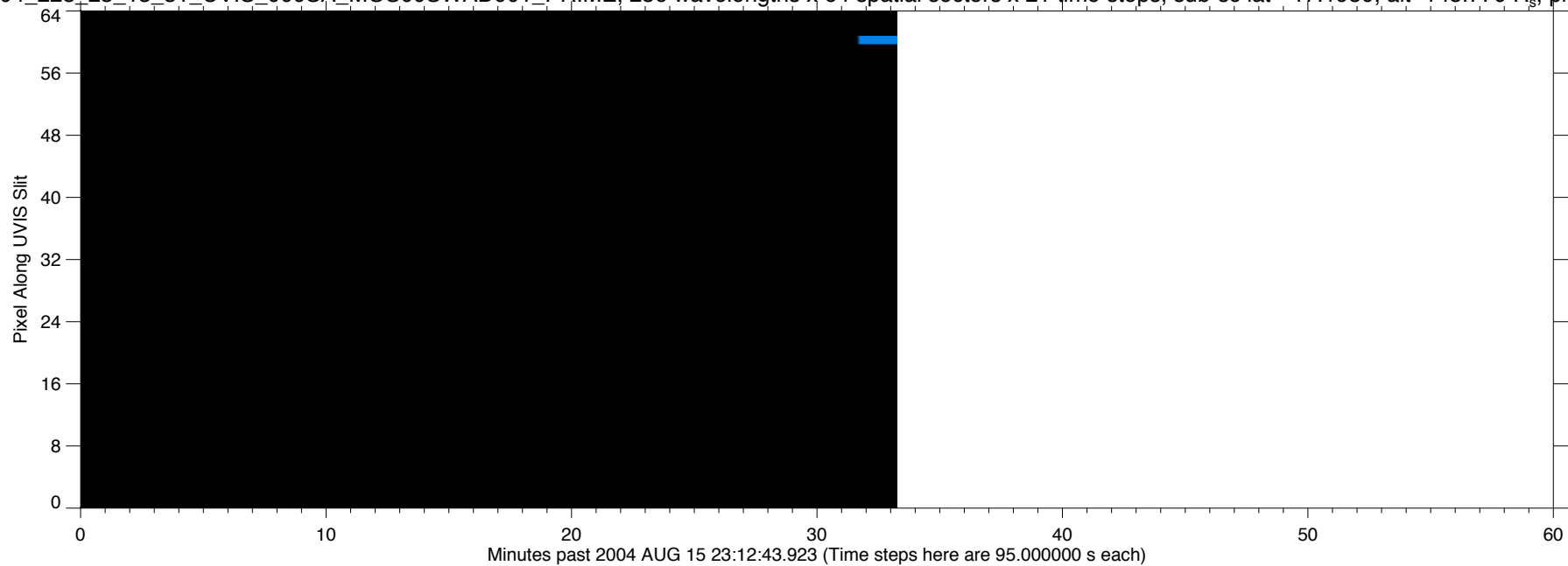




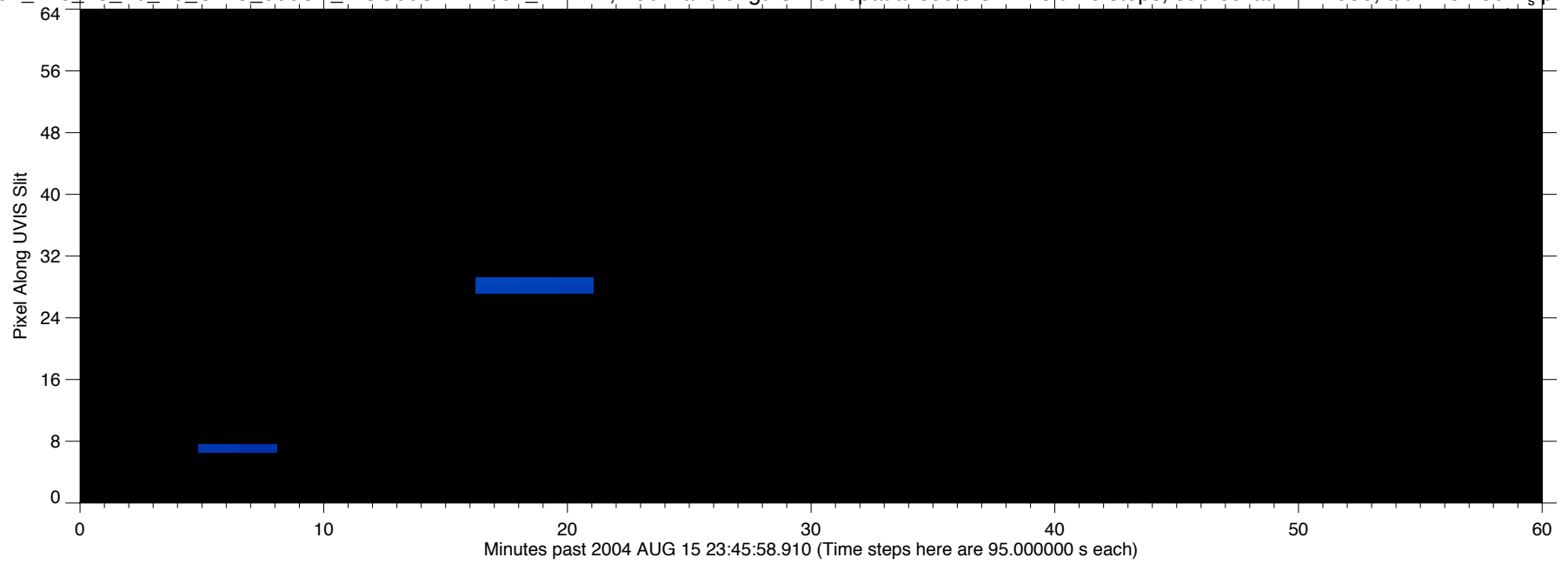
EUV2004\_228\_23\_13\_31\_UVIS\_000SA\_MOS00SWAD001\_PRIME, 256 wavelengths x 64 spatial sectors x 21 time steps, sub-sc lat=-17.1950, alt=145.770 R<sub>s</sub>, phase=88.5990



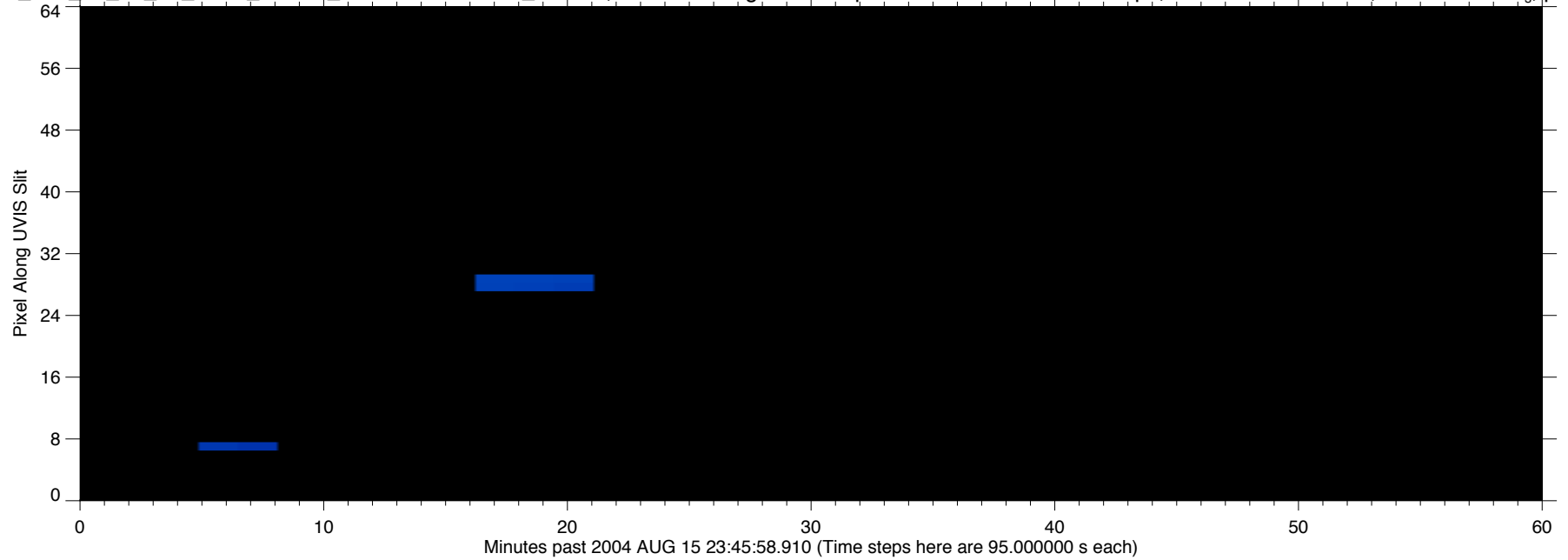
EUV2004\_228\_23\_13\_31\_UVIS\_000SA\_MOS00SWAD001\_PRIME, 256 wavelengths x 64 spatial sectors x 21 time steps, sub-sc lat=-17.1950, alt=145.770 R<sub>s</sub>, phase=88.5990



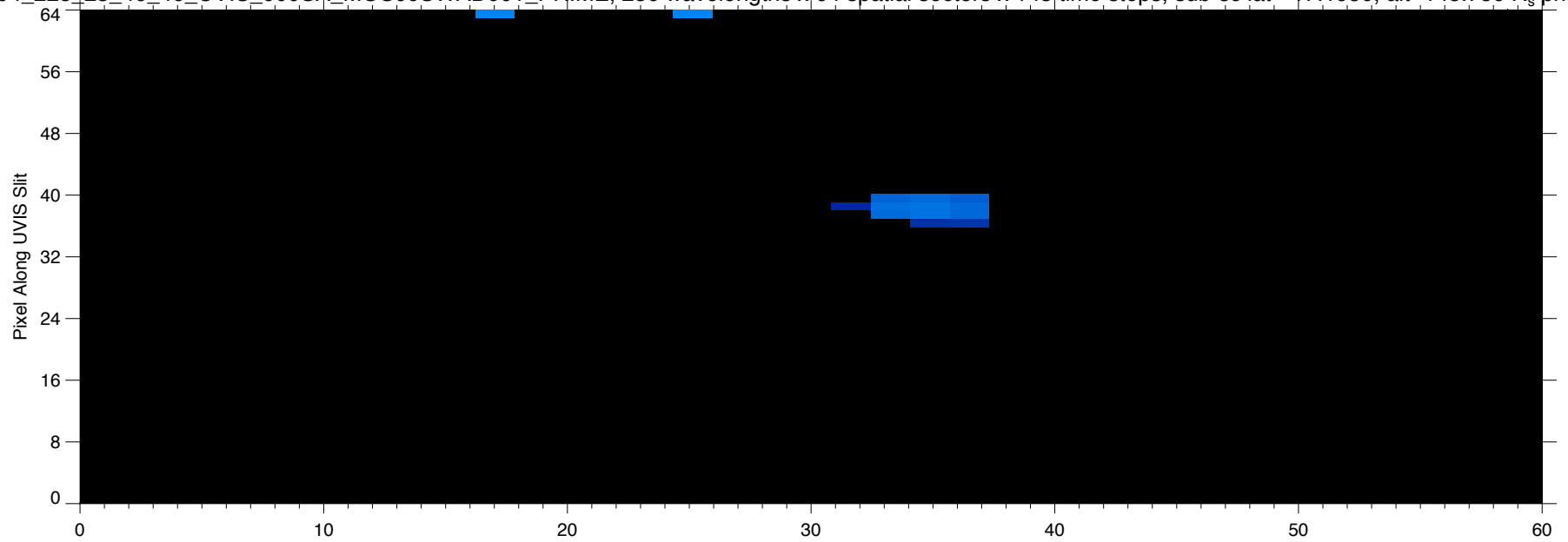
EUV2004\_228\_23\_46\_46\_UVIS\_000SA\_MOS00SWAD001\_PRIME, 256 wavelengths x 64 spatial sectors x 143 time steps, sub-sc lat=-17.1950, alt=145.786 R<sub>s</sub> phase=88.5966



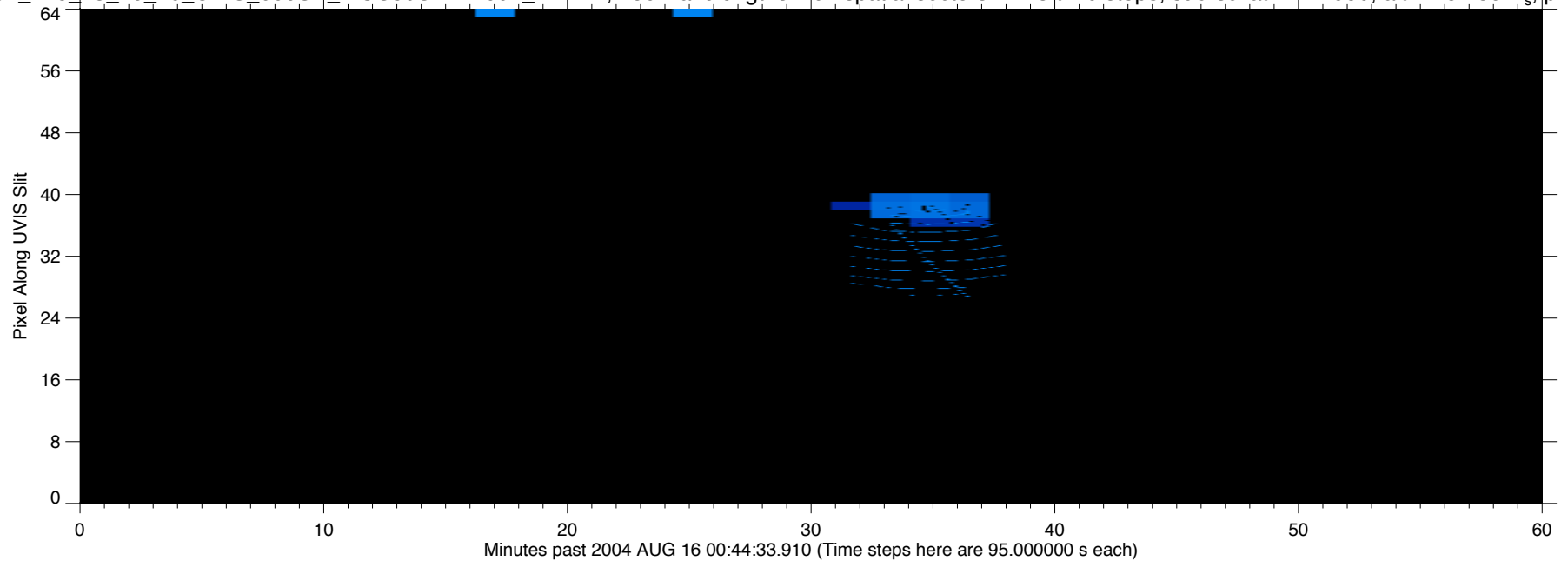
EUV2004\_228\_23\_46\_46\_UVIS\_000SA\_MOS00SWAD001\_PRIME, 256 wavelengths x 64 spatial sectors x 143 time steps, sub-sc lat=-17.1950, alt=145.786 R<sub>s</sub> phase=88.5966



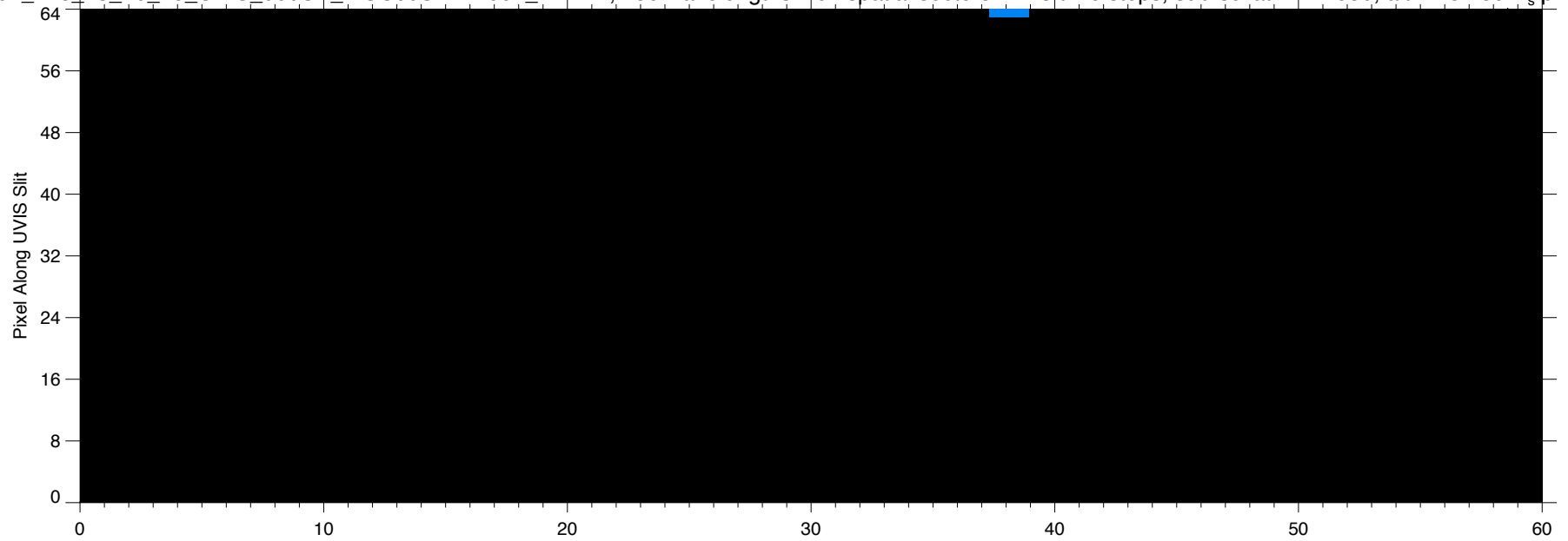
EUV2004\_228\_23\_46\_46\_UVIS\_000SA\_MOS00SWAD001\_PRIME, 256 wavelengths x 64 spatial sectors x 143 time steps, sub-sc lat=-17.1950, alt=145.786 R<sub>s</sub>, phase=88.5966



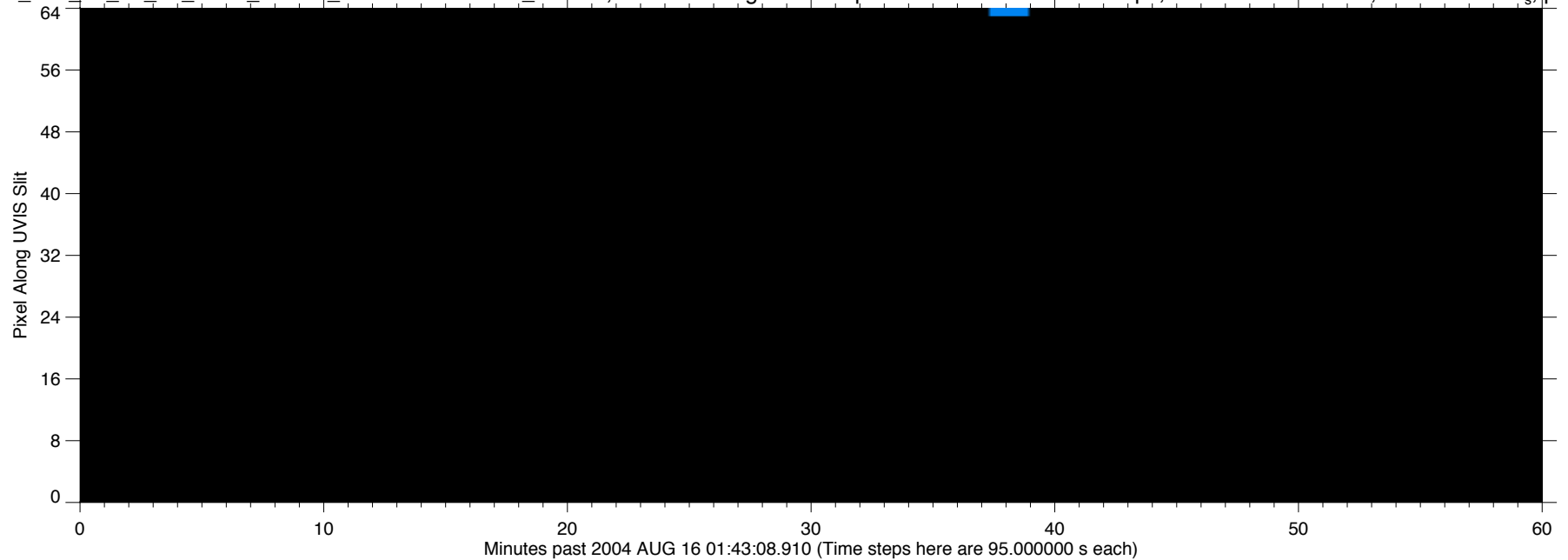
EUV2004\_228\_23\_46\_46\_UVIS\_000SA\_MOS00SWAD001\_PRIME, 256 wavelengths x 64 spatial sectors x 143 time steps, sub-sc lat=-17.1950, alt=145.786 R<sub>s</sub>, phase=88.5966



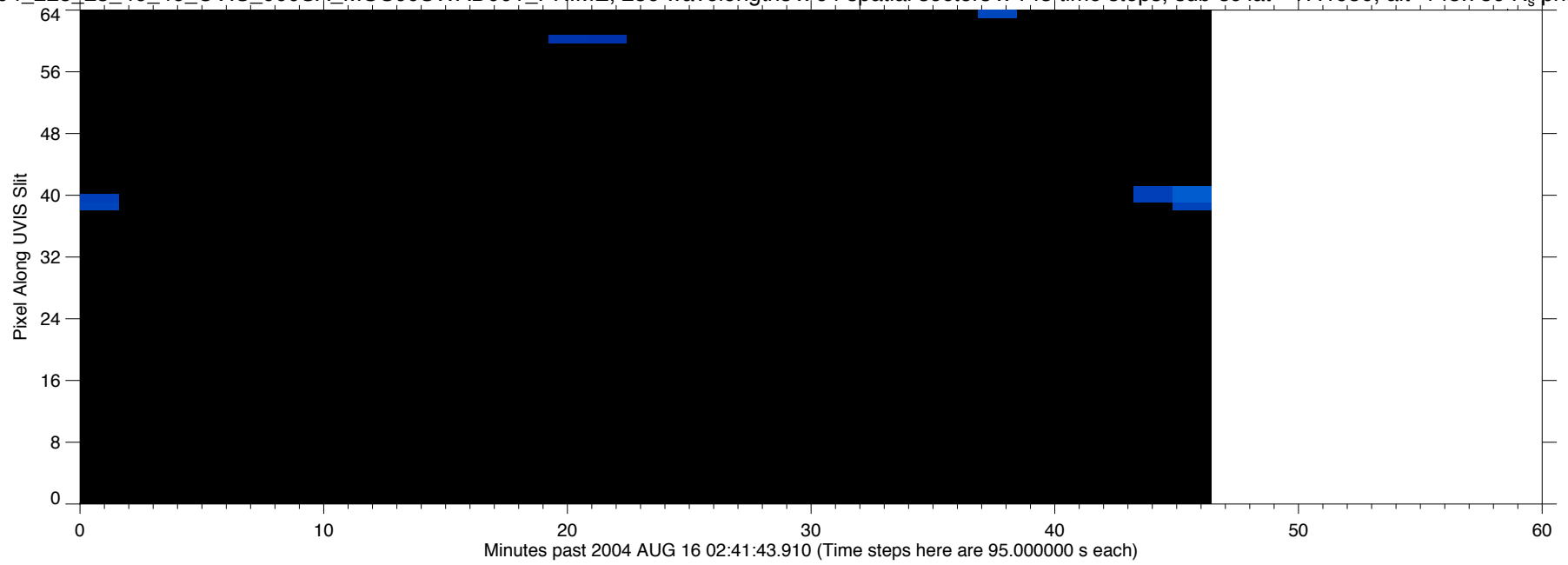
EUV2004\_228\_23\_46\_46\_UVIS\_000SA\_MOS00SWAD001\_PRIME, 256 wavelengths x 64 spatial sectors x 143 time steps, sub-sc lat=-17.1950, alt=145.786 R<sub>s</sub>, phase=88.5966



EUV2004\_228\_23\_46\_46\_UVIS\_000SA\_MOS00SWAD001\_PRIME, 256 wavelengths x 64 spatial sectors x 143 time steps, sub-sc lat=-17.1950, alt=145.786 R<sub>s</sub>, phase=88.5966



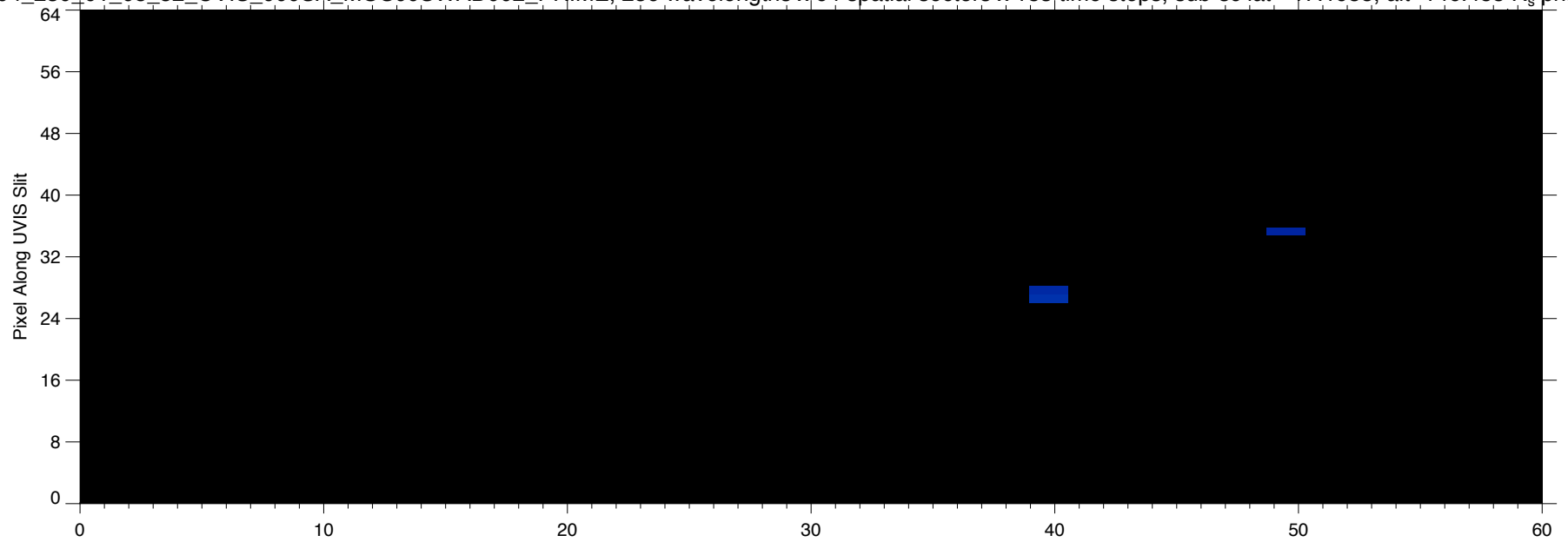
EUV2004\_228\_23\_46\_46\_UVIS\_000SA\_MOS00SWAD001\_PRIME, 256 wavelengths x 64 spatial sectors x 143 time steps, sub-sc lat=-17.1950, alt=145.786 R<sub>s</sub> phase=88.5966



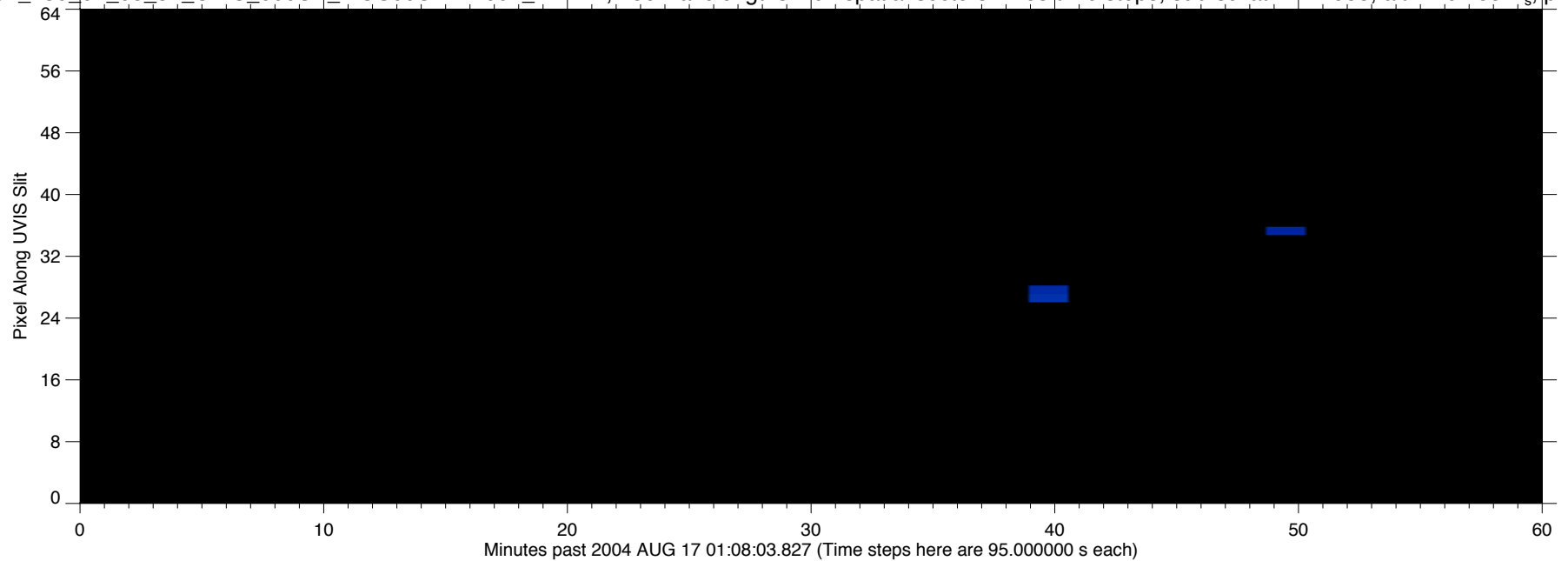
EUV2004\_228\_23\_46\_46\_UVIS\_000SA\_MOS00SWAD001\_PRIME, 256 wavelengths x 64 spatial sectors x 143 time steps, sub-sc lat=-17.1950, alt=145.786 R<sub>s</sub> phase=88.5966



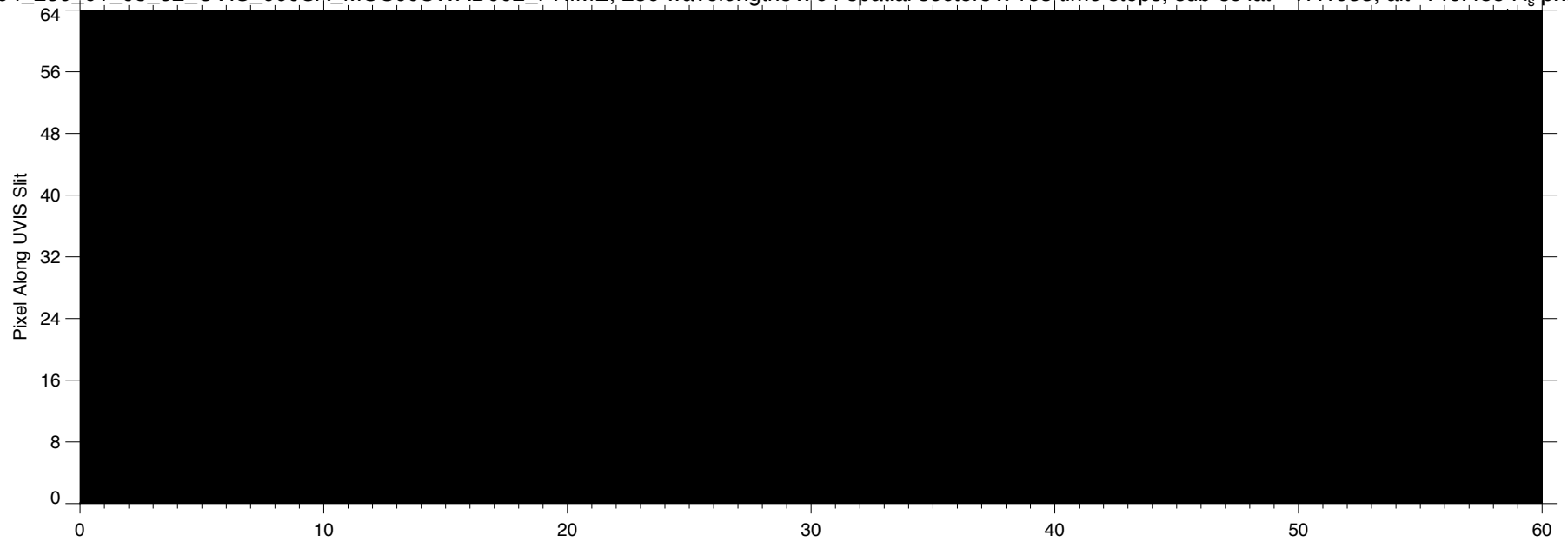
EUV2004\_230\_01\_08\_52\_UVIS\_000SA\_MOS00SWAD002\_PRIME, 256 wavelengths x 64 spatial sectors x 183 time steps, sub-sc lat=-17.1955, alt=146.488 R<sub>s</sub> phase=88.4871



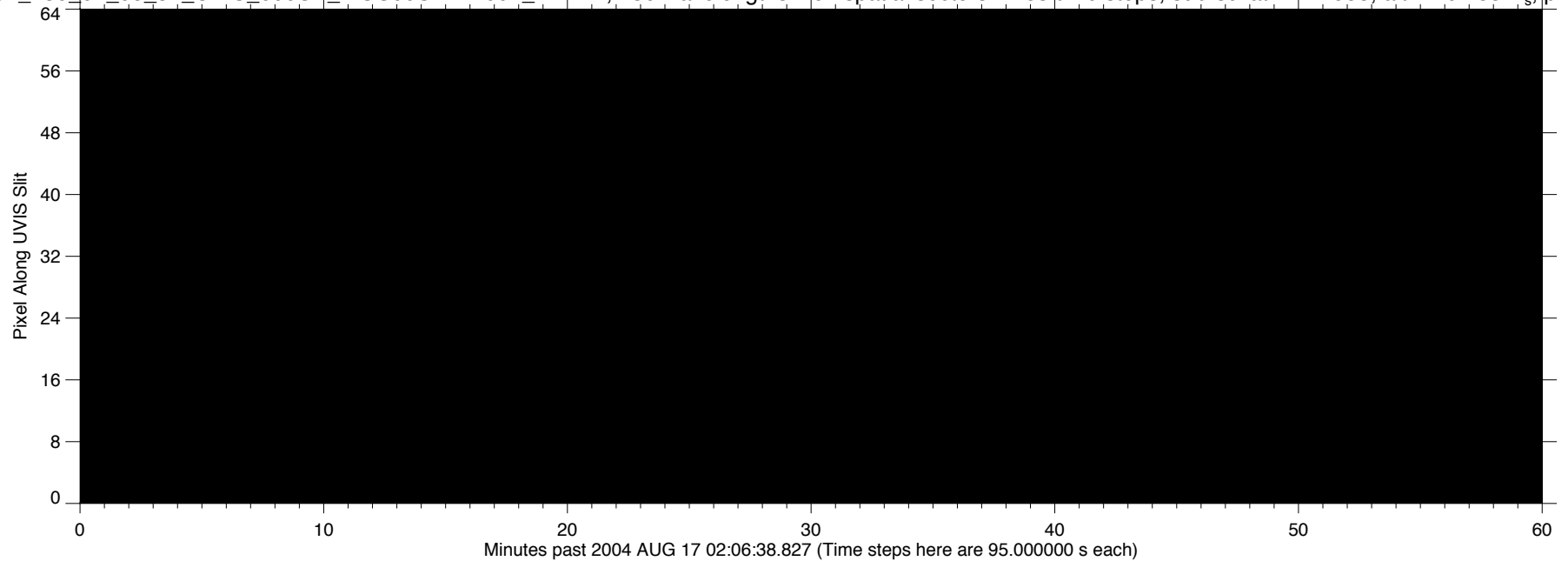
EUV2004\_230\_01\_08\_52\_UVIS\_000SA\_MOS00SWAD002\_PRIME, 256 wavelengths x 64 spatial sectors x 183 time steps, sub-sc lat=-17.1955, alt=146.488 R<sub>s</sub> phase=88.4871



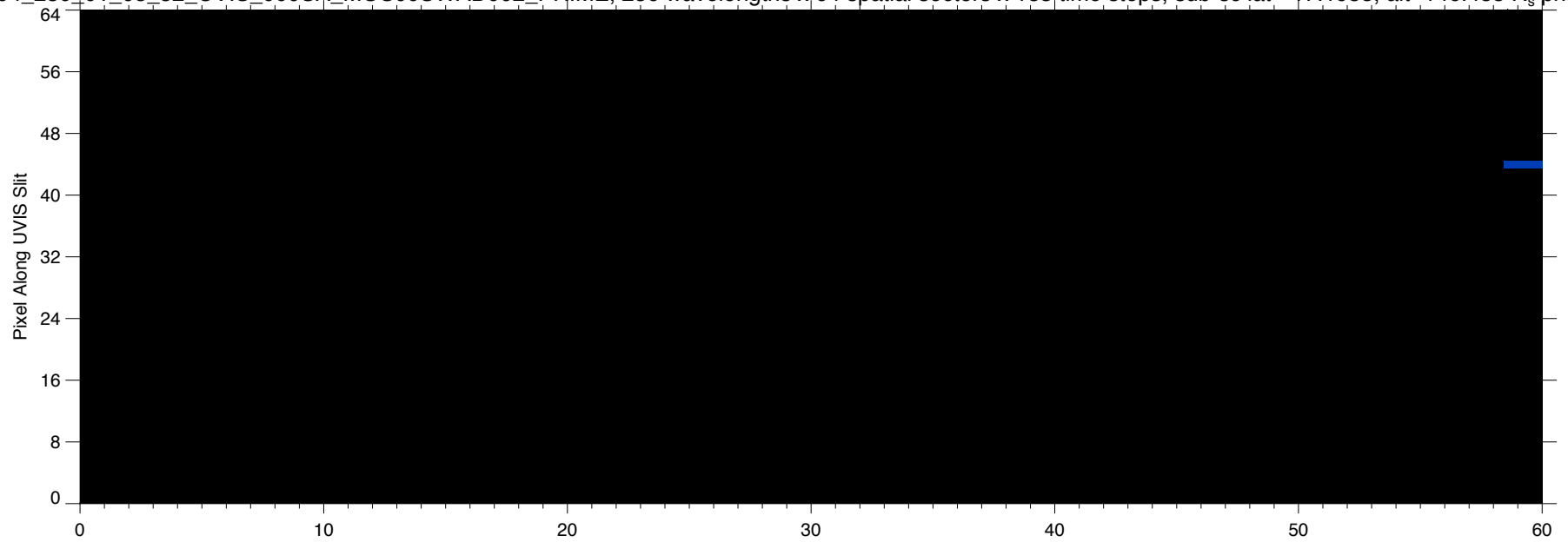
EUV2004\_230\_01\_08\_52\_UVIS\_000SA\_MOS00SWAD002\_PRIME, 256 wavelengths x 64 spatial sectors x 183 time steps, sub-sc lat=-17.1955, alt=146.488 R<sub>s</sub>, phase=88.4871



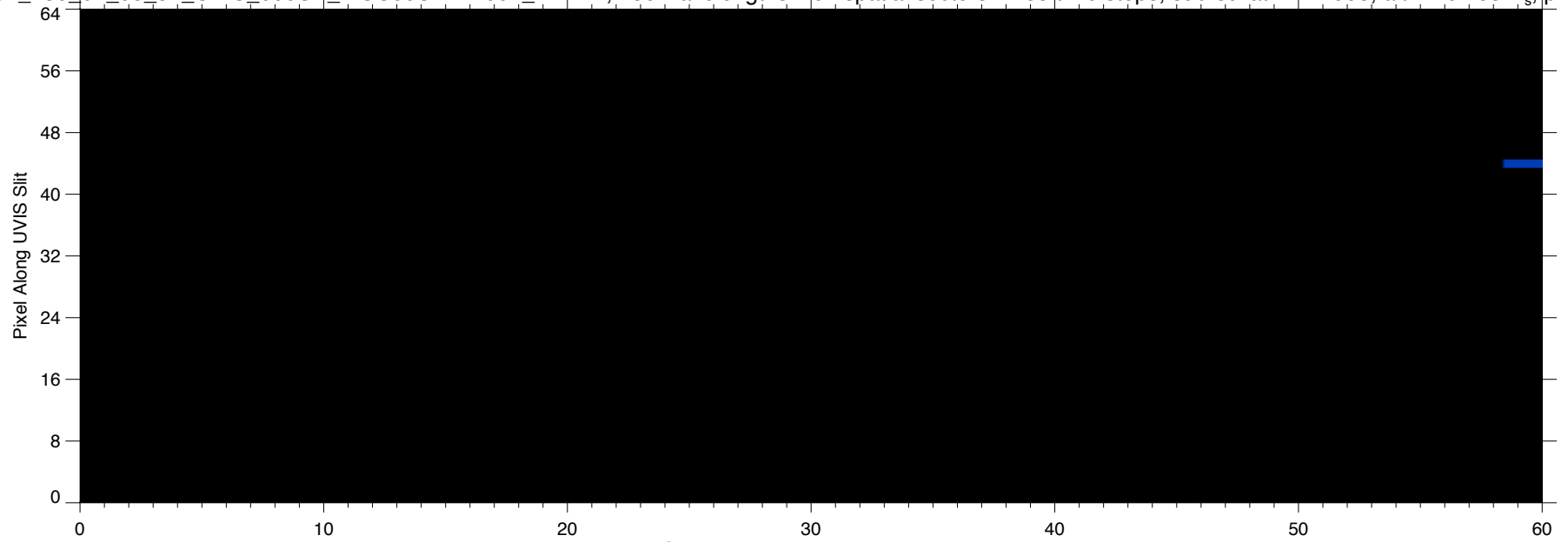
EUV2004\_230\_01\_08\_52\_UVIS\_000SA\_MOS00SWAD002\_PRIME, 256 wavelengths x 64 spatial sectors x 183 time steps, sub-sc lat=-17.1955, alt=146.488 R<sub>s</sub>, phase=88.4871



EUV2004\_230\_01\_08\_52\_UVIS\_000SA\_MOS00SWAD002\_PRIME, 256 wavelengths x 64 spatial sectors x 183 time steps, sub-sc lat=-17.1955, alt=146.488 R<sub>s</sub>, phase=88.4871

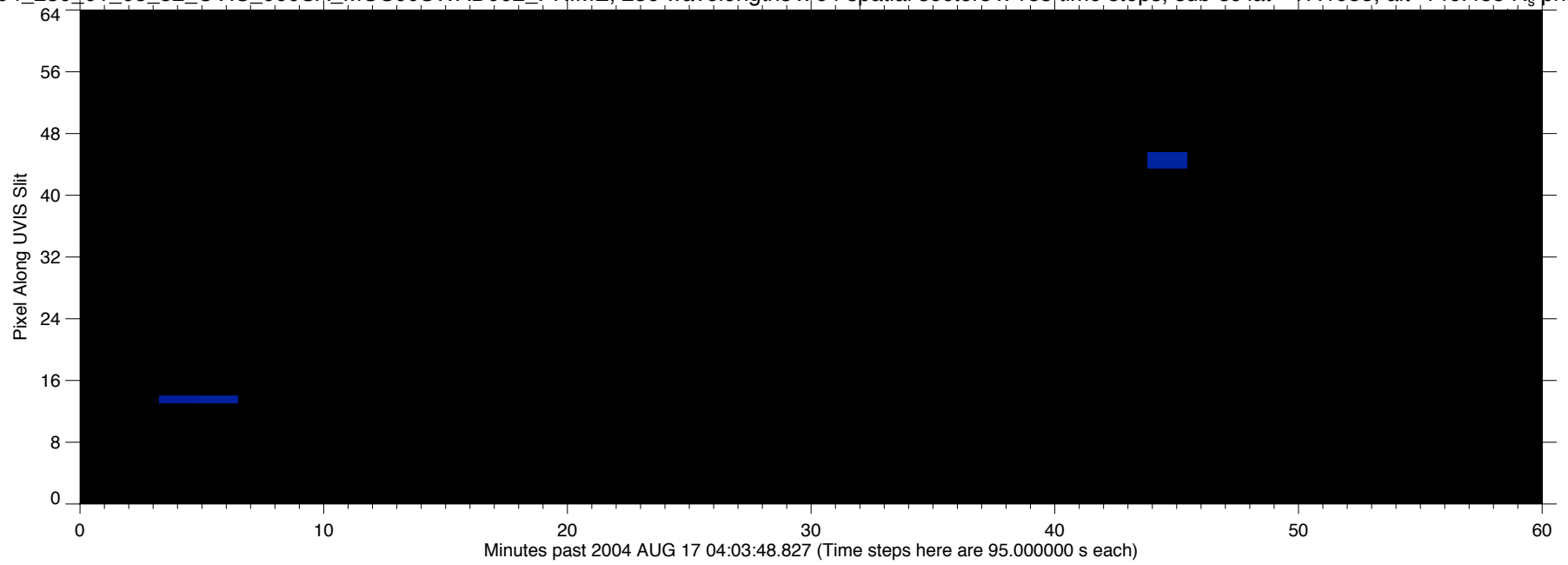


EUV2004\_230\_01\_08\_52\_UVIS\_000SA\_MOS00SWAD002\_PRIME, 256 wavelengths x 64 spatial sectors x 183 time steps, sub-sc lat=-17.1955, alt=146.488 R<sub>s</sub>, phase=88.4871

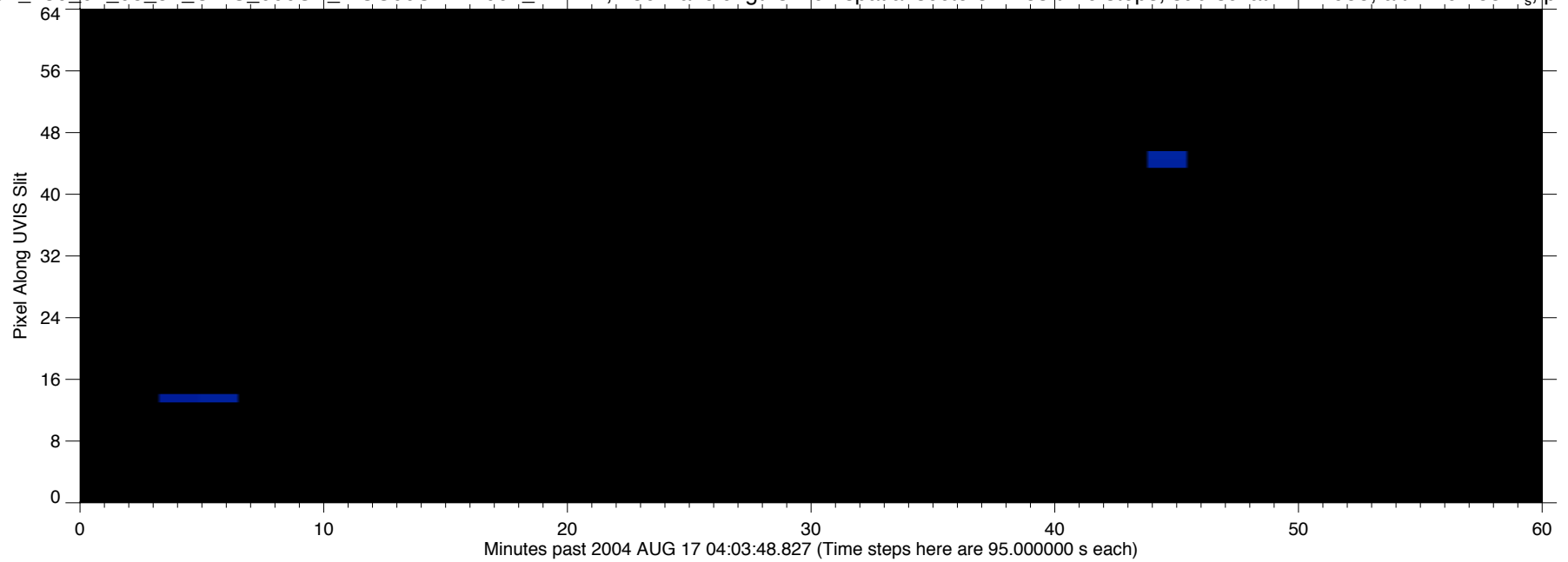




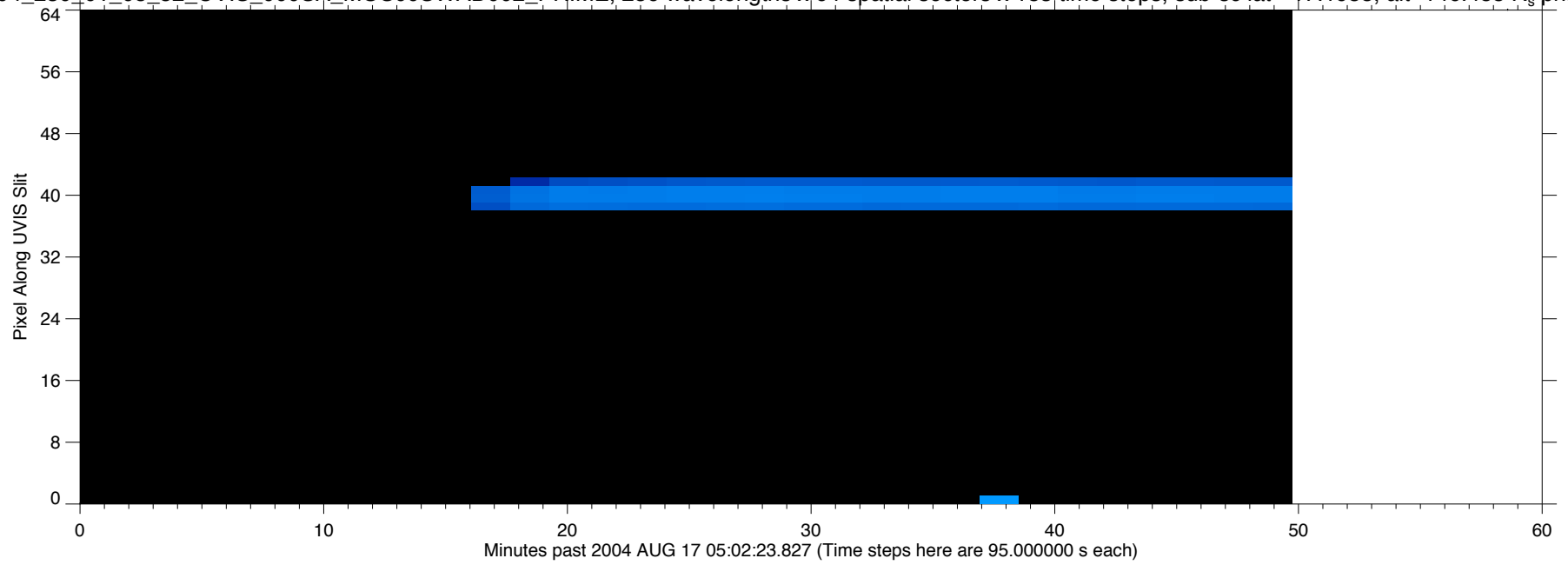
EUV2004\_230\_01\_08\_52\_UVIS\_000SA\_MOS00SWAD002\_PRIME, 256 wavelengths x 64 spatial sectors x 183 time steps, sub-sc lat=-17.1955, alt=146.488 R<sub>s</sub> phase=88.4871



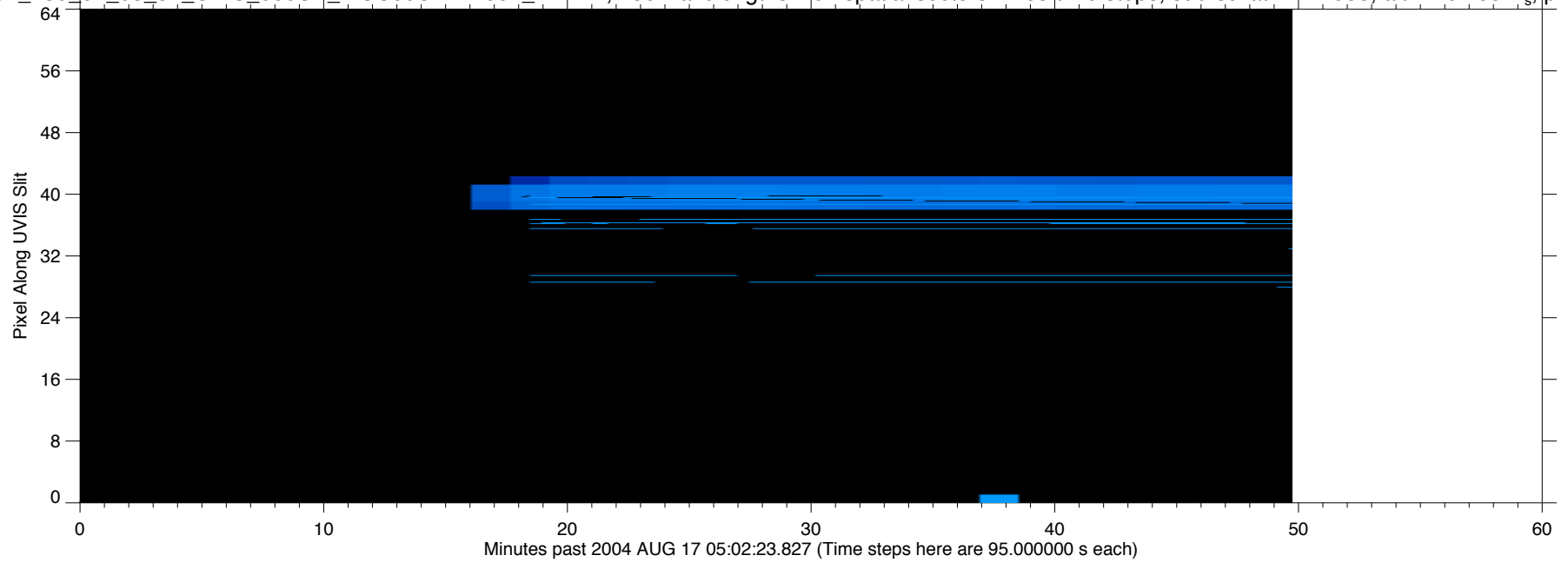
EUV2004\_230\_01\_08\_52\_UVIS\_000SA\_MOS00SWAD002\_PRIME, 256 wavelengths x 64 spatial sectors x 183 time steps, sub-sc lat=-17.1955, alt=146.488 R<sub>s</sub> phase=88.4871



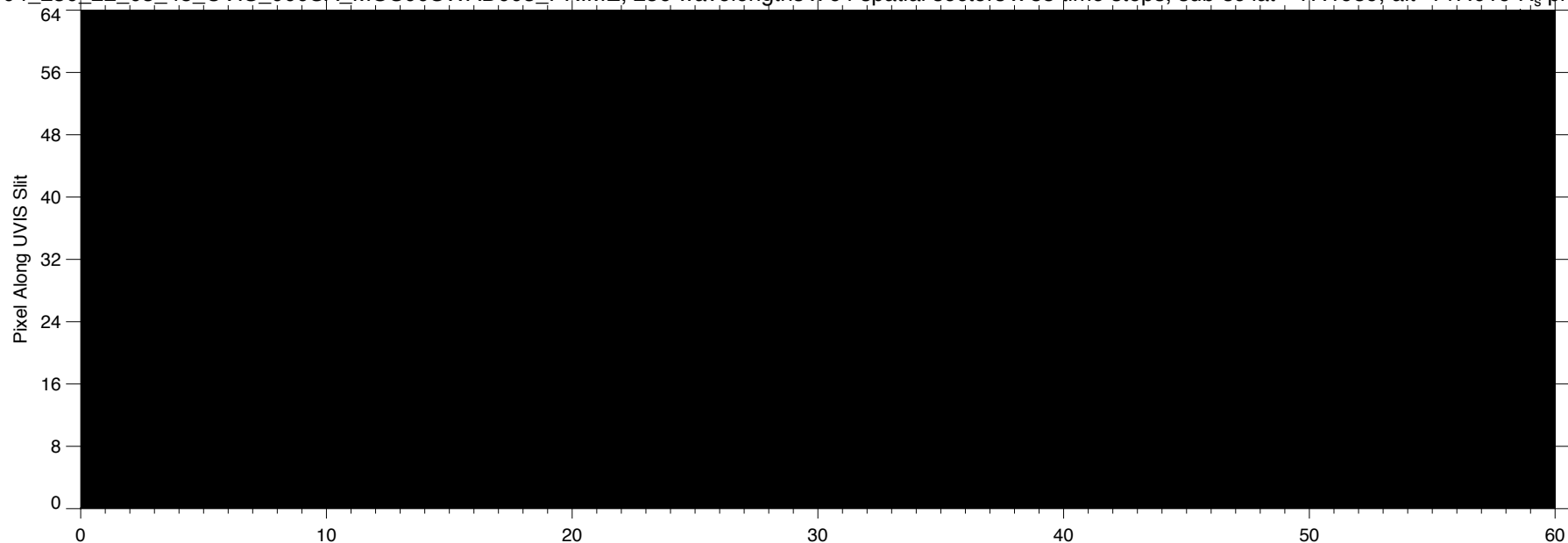
EUV2004\_230\_01\_08\_52\_UVIS\_000SA\_MOS00SWAD002\_PRIME, 256 wavelengths x 64 spatial sectors x 183 time steps, sub-sc lat=-17.1955, alt=146.488 R<sub>s</sub> phase=88.4871



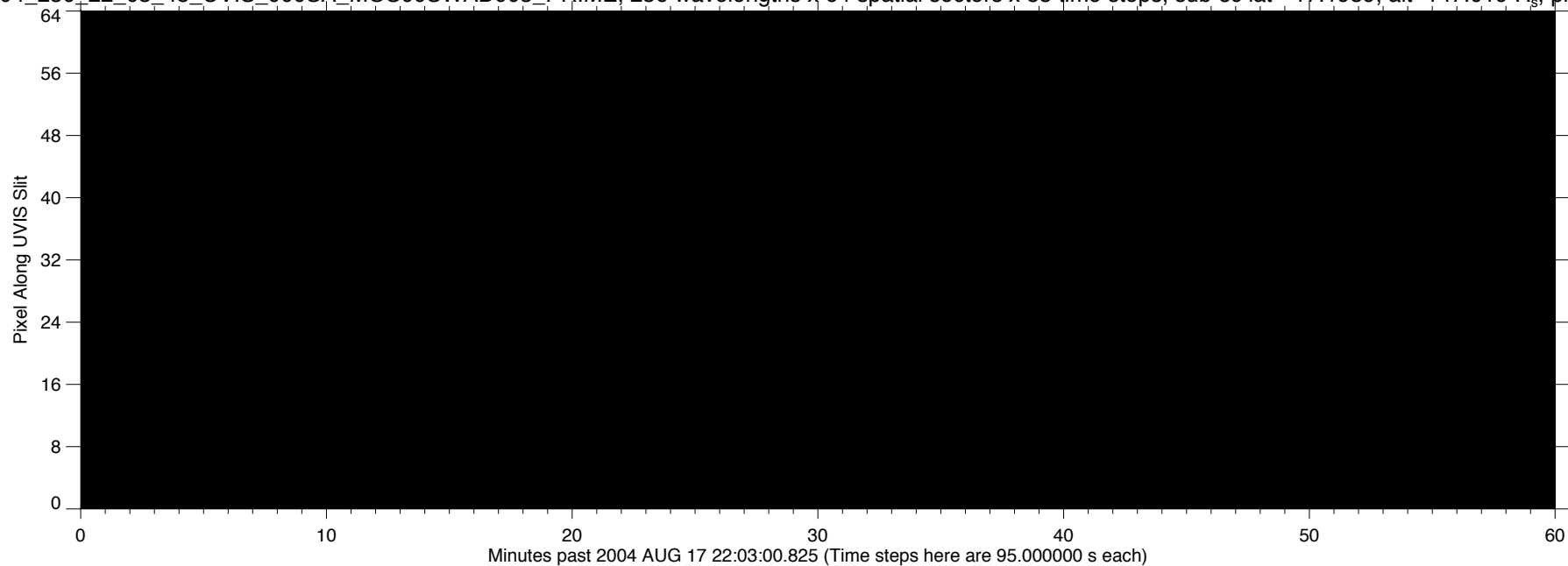
EUV2004\_230\_01\_08\_52\_UVIS\_000SA\_MOS00SWAD002\_PRIME, 256 wavelengths x 64 spatial sectors x 183 time steps, sub-sc lat=-17.1955, alt=146.488 R<sub>s</sub> phase=88.4871



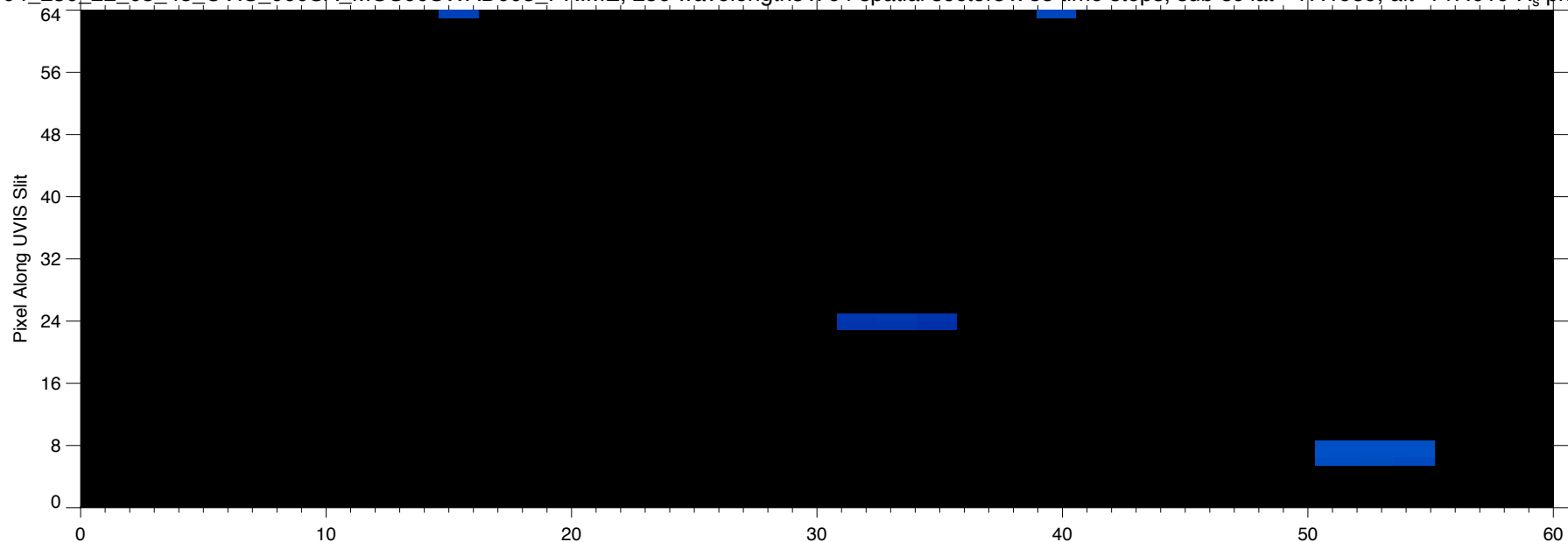
EUV2004\_230\_22\_03\_48\_UVIS\_000SA\_MOS00SWAD003\_PRIME, 256 wavelengths x 64 spatial sectors x 88 time steps, sub-sc lat=-17.1959, alt=147.019 R<sub>s</sub>, phase=88.3977



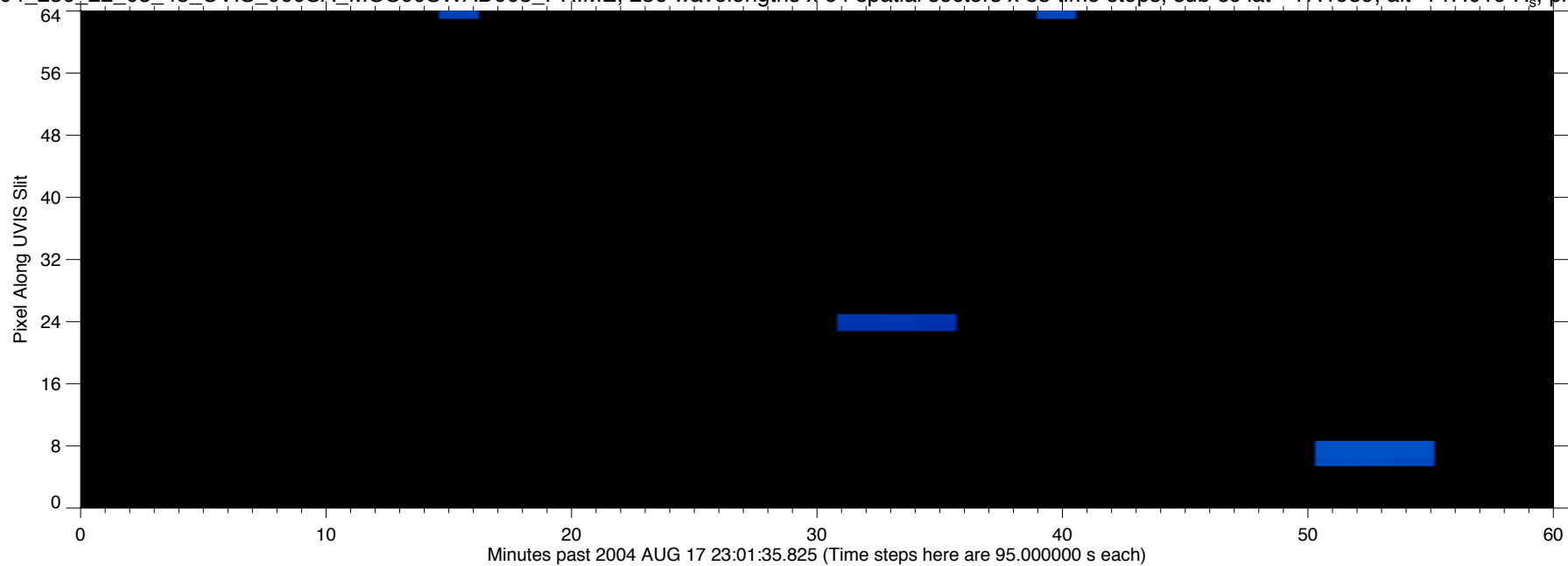
EUV2004\_230\_22\_03\_48\_UVIS\_000SA\_MOS00SWAD003\_PRIME, 256 wavelengths x 64 spatial sectors x 88 time steps, sub-sc lat=-17.1959, alt=147.019 R<sub>s</sub>, phase=88.3977



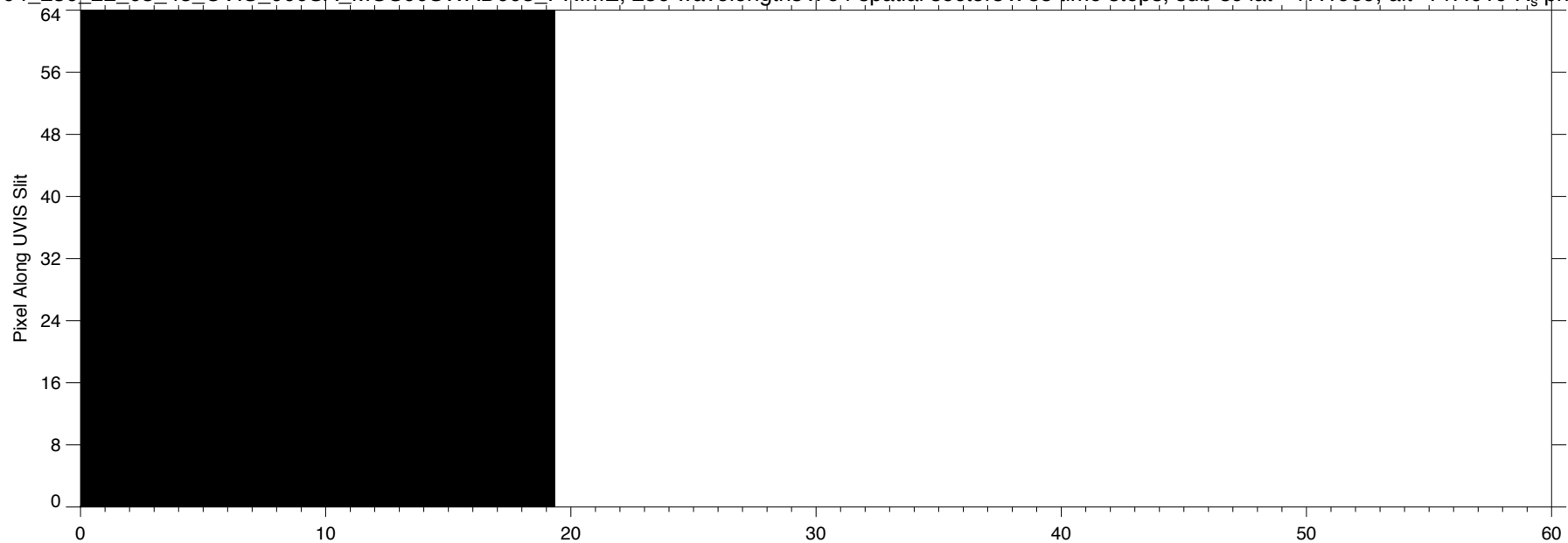
EUV2004\_230\_22\_03\_48\_UVIS\_000SA\_MOS00SWAD003\_PRIME, 256 wavelengths x 64 spatial sectors x 88 time steps, sub-sc lat=-17.1959, alt=147.019 R<sub>s</sub>, phase=88.3977



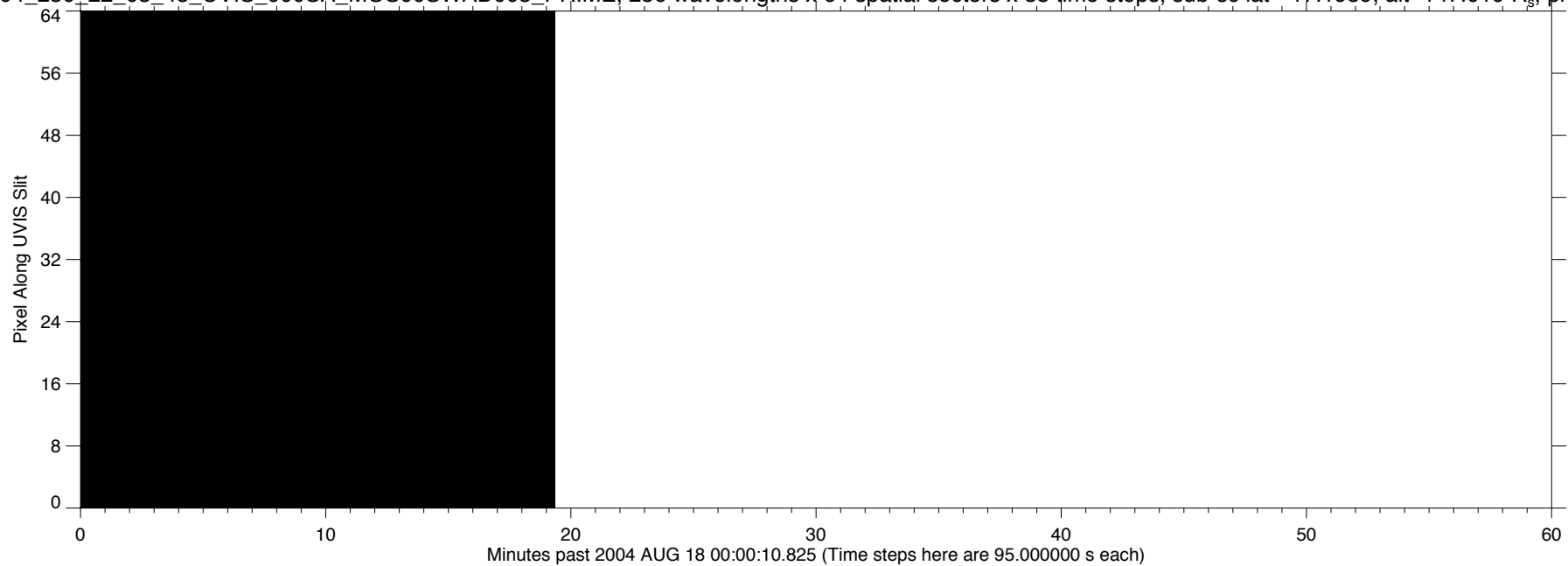
EUV2004\_230\_22\_03\_48\_UVIS\_000SA\_MOS00SWAD003\_PRIME, 256 wavelengths x 64 spatial sectors x 88 time steps, sub-sc lat=-17.1959, alt=147.019 R<sub>s</sub>, phase=88.3977



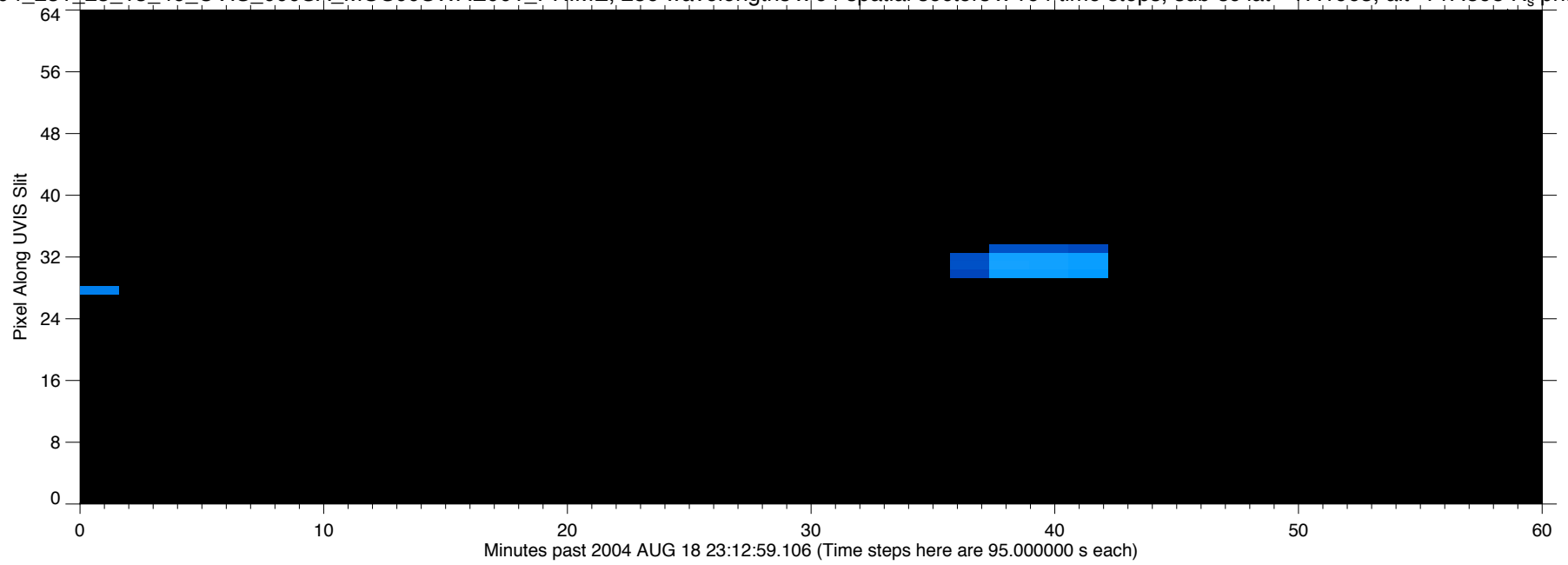
EUV2004\_230\_22\_03\_48\_UVIS\_000SA\_MOS00SWAD003\_PRIME, 256 wavelengths x 64 spatial sectors x 88 time steps, sub-sc lat=-17.1959, alt=147.019 R<sub>s</sub>, phase=88.3977



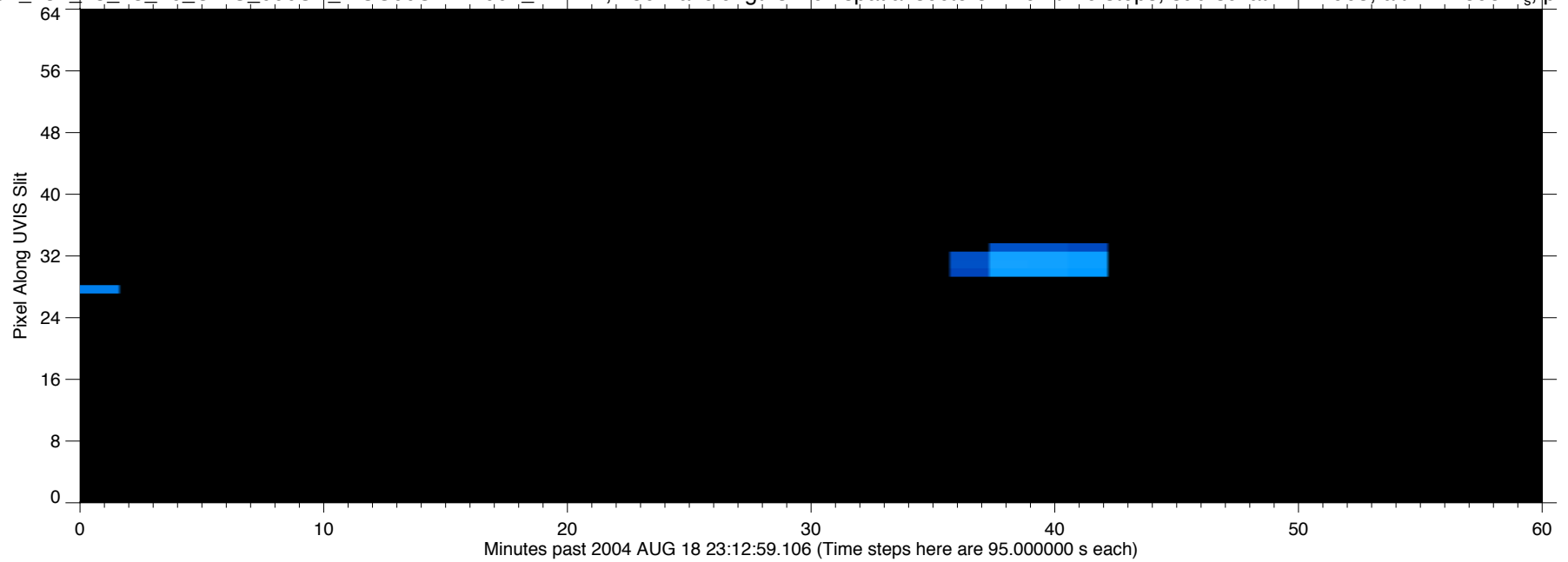
EUV2004\_230\_22\_03\_48\_UVIS\_000SA\_MOS00SWAD003\_PRIME, 256 wavelengths x 64 spatial sectors x 88 time steps, sub-sc lat=-17.1959, alt=147.019 R<sub>s</sub>, phase=88.3977



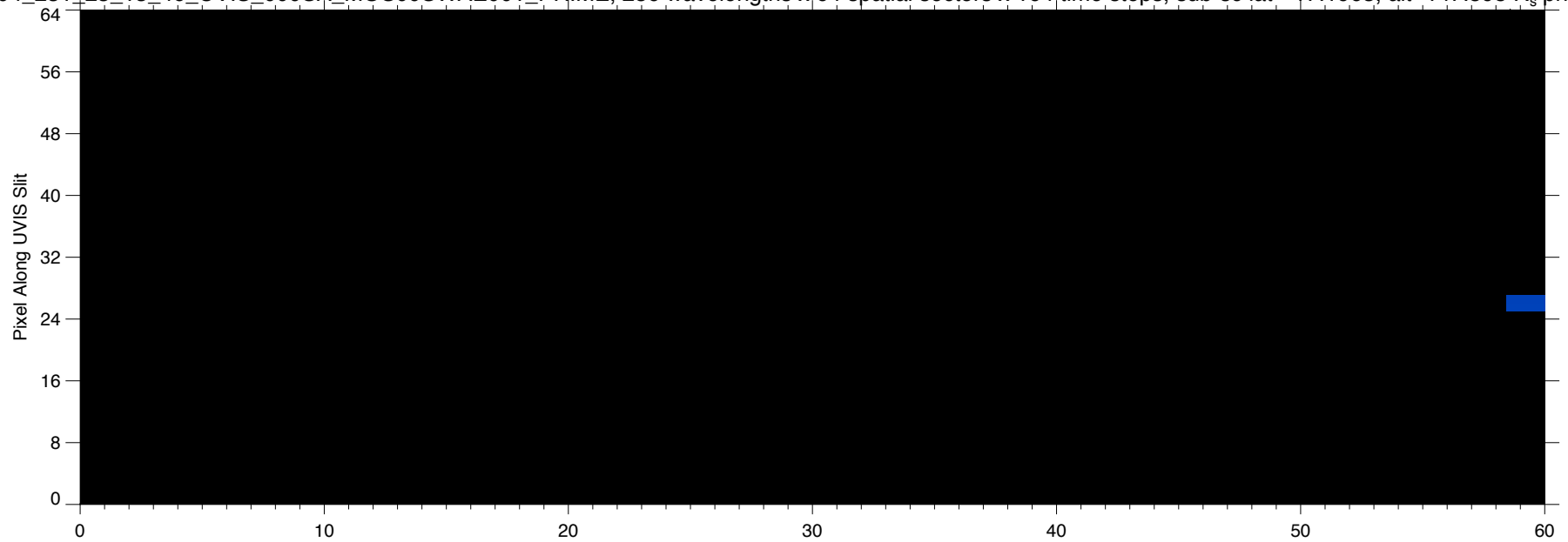
EUV2004\_231\_23\_13\_46\_UVIS\_000SA\_MOS00SWAE001\_PRIME, 256 wavelengths x 64 spatial sectors x 164 time steps, sub-sc lat=-17.1963, alt=147.598 R<sub>s</sub>, phase=88.2909



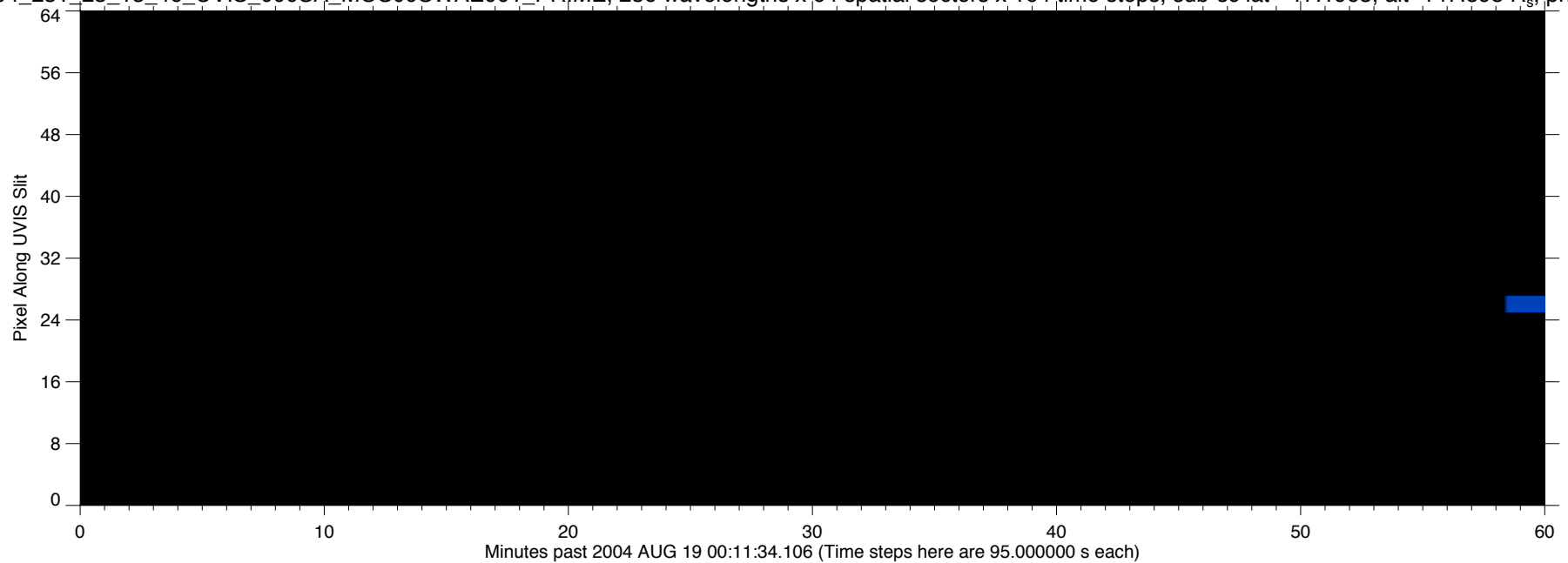
EUV2004\_231\_23\_13\_46\_UVIS\_000SA\_MOS00SWAE001\_PRIME, 256 wavelengths x 64 spatial sectors x 164 time steps, sub-sc lat=-17.1963, alt=147.598 R<sub>s</sub>, phase=88.2909



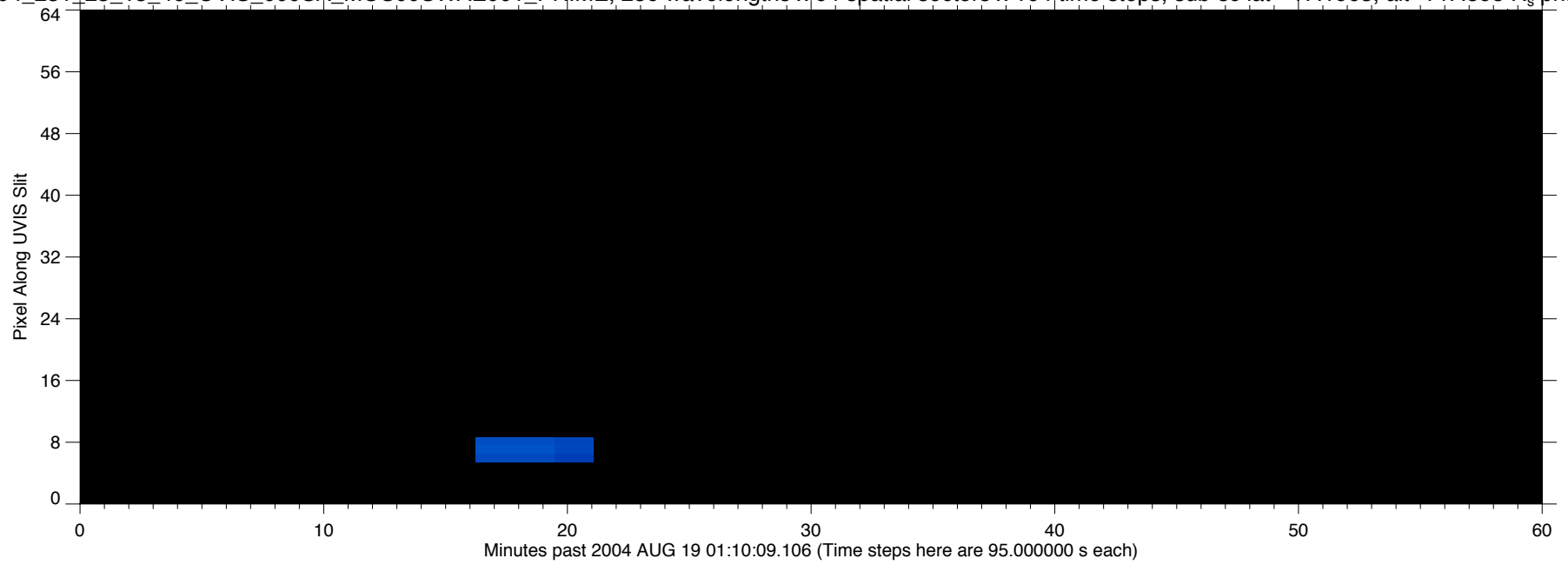
EUV2004\_231\_23\_13\_46\_UVIS\_000SA\_MOS00SWAE001\_PRIME, 256 wavelengths x 64 spatial sectors x 164 time steps, sub-sc lat=-17.1963, alt=147.598 R<sub>s</sub>, phase=88.2909



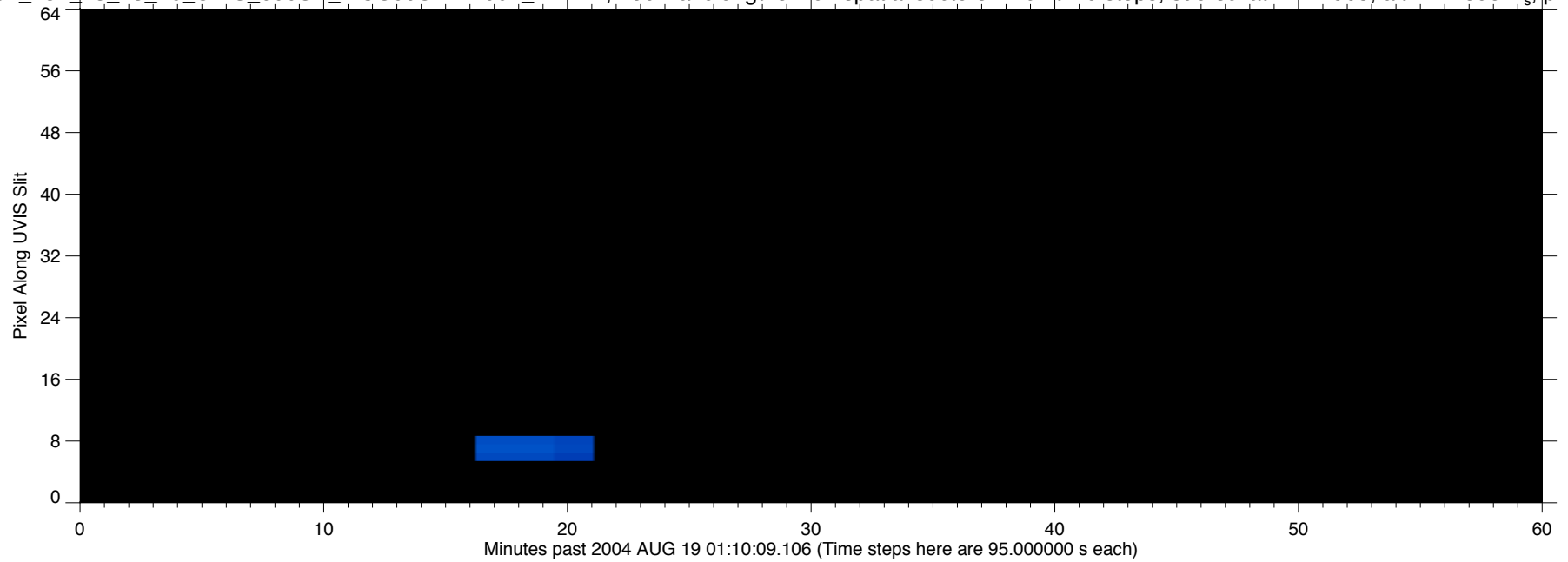
EUV2004\_231\_23\_13\_46\_UVIS\_000SA\_MOS00SWAE001\_PRIME, 256 wavelengths x 64 spatial sectors x 164 time steps, sub-sc lat=-17.1963, alt=147.598 R<sub>s</sub>, phase=88.2909



EUV2004\_231\_23\_13\_46\_UVIS\_000SA\_MOS00SWAE001\_PRIME, 256 wavelengths x 64 spatial sectors x 164 time steps, sub-sc lat=-17.1963, alt=147.598 R<sub>s</sub>, phase=88.2909

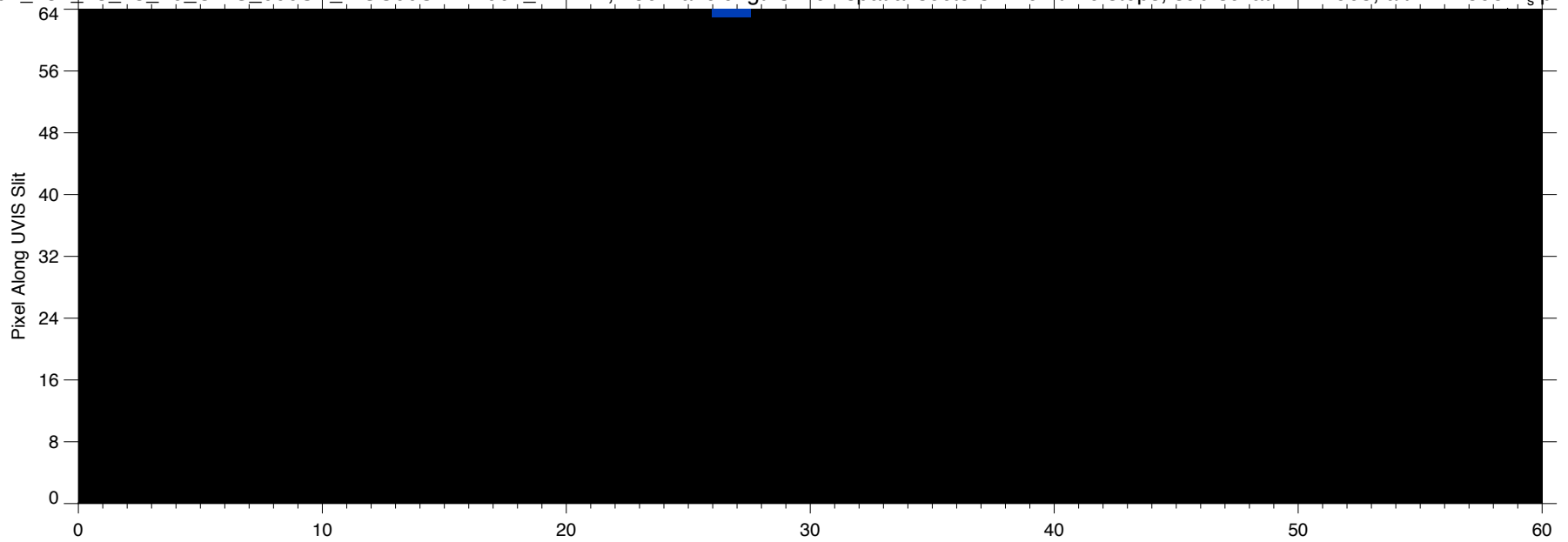


EUV2004\_231\_23\_13\_46\_UVIS\_000SA\_MOS00SWAE001\_PRIME, 256 wavelengths x 64 spatial sectors x 164 time steps, sub-sc lat=-17.1963, alt=147.598 R<sub>s</sub>, phase=88.2909

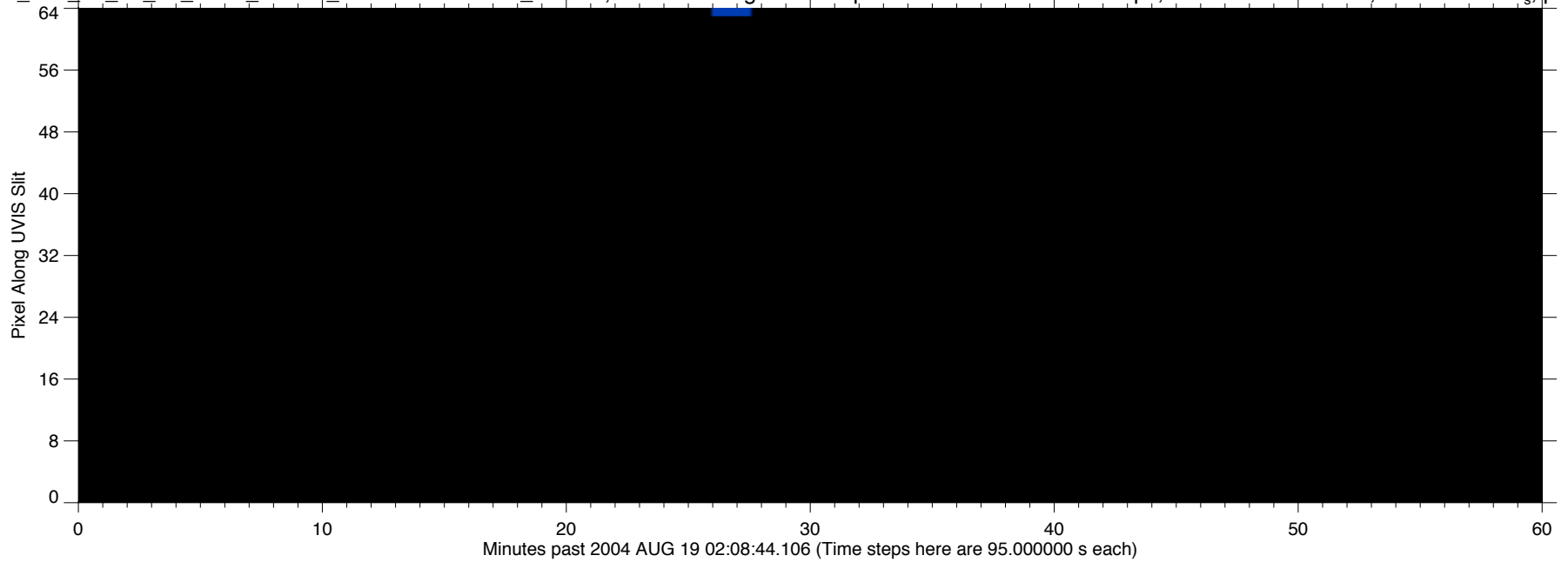




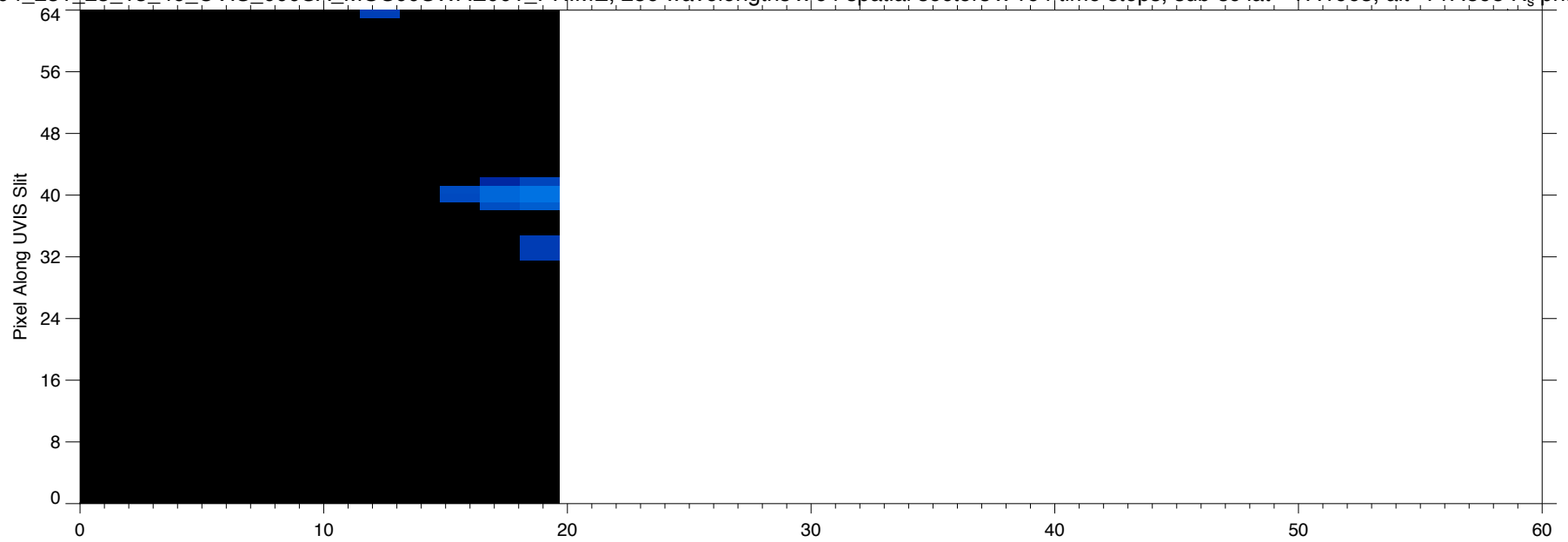
EUV2004\_231\_23\_13\_46\_UVIS\_000SA\_MOS00SWAE001\_PRIME, 256 wavelengths x 64 spatial sectors x 164 time steps, sub-sc lat=-17.1963, alt=147.598 R<sub>s</sub>, phase=88.2909



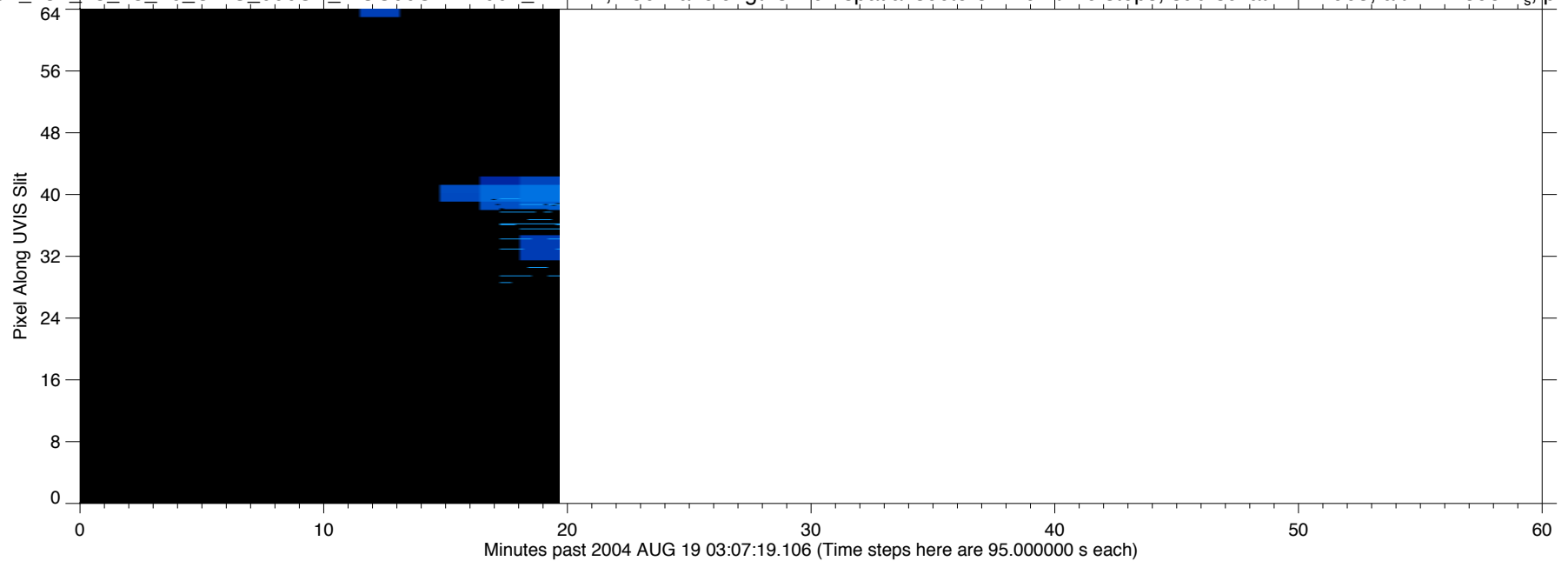
EUV2004\_231\_23\_13\_46\_UVIS\_000SA\_MOS00SWAE001\_PRIME, 256 wavelengths x 64 spatial sectors x 164 time steps, sub-sc lat=-17.1963, alt=147.598 R<sub>s</sub>, phase=88.2909



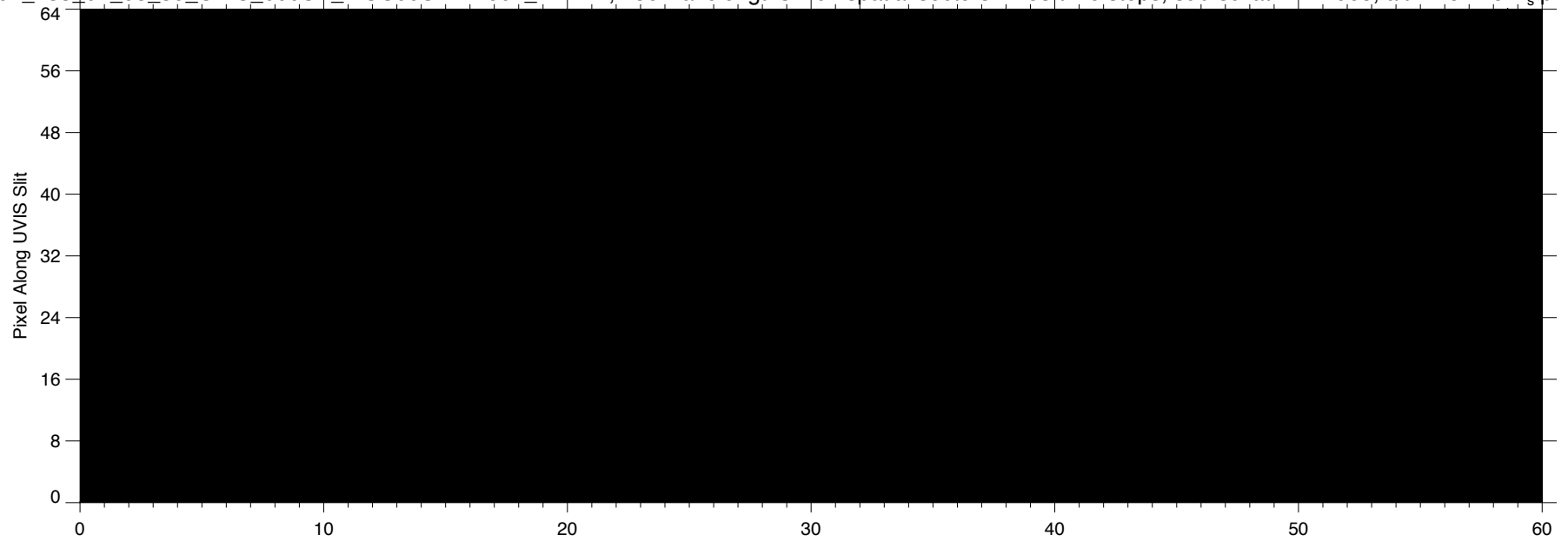
EUV2004\_231\_23\_13\_46\_UVIS\_000SA\_MOS00SWAE001\_PRIME, 256 wavelengths x 64 spatial sectors x 164 time steps, sub-sc lat=-17.1963, alt=147.598 R<sub>s</sub>, phase=88.2909



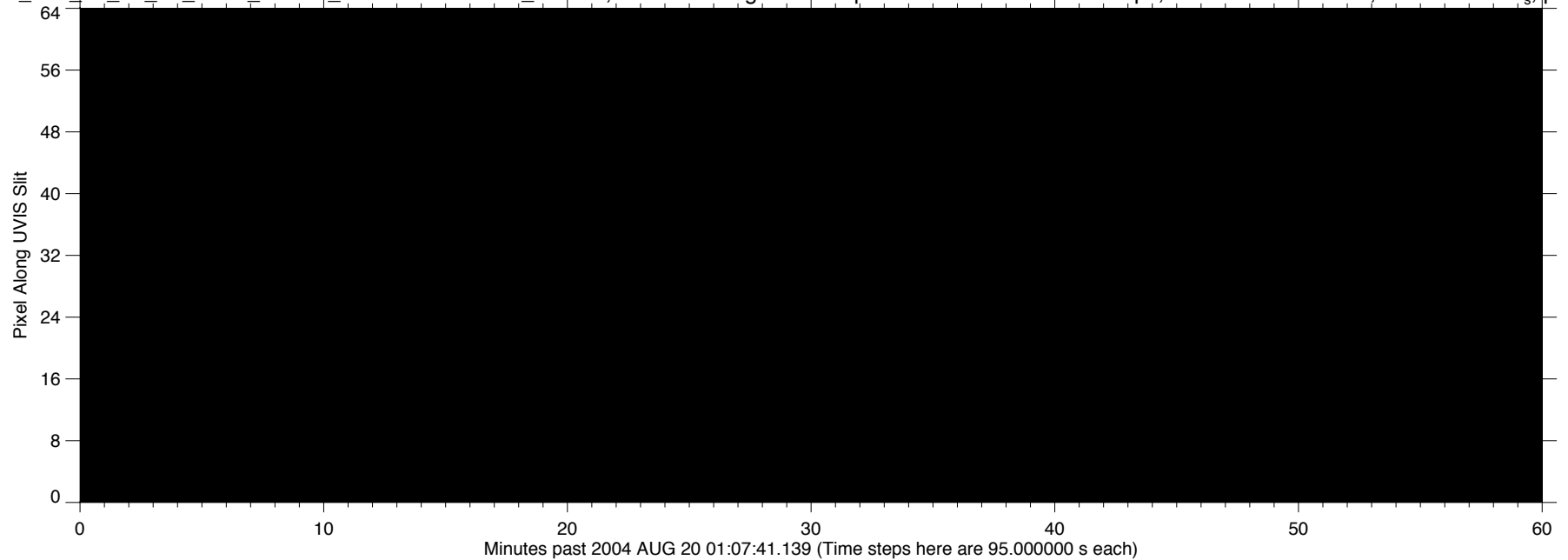
EUV2004\_231\_23\_13\_46\_UVIS\_000SA\_MOS00SWAE001\_PRIME, 256 wavelengths x 64 spatial sectors x 164 time steps, sub-sc lat=-17.1963, alt=147.598 R<sub>s</sub>, phase=88.2909



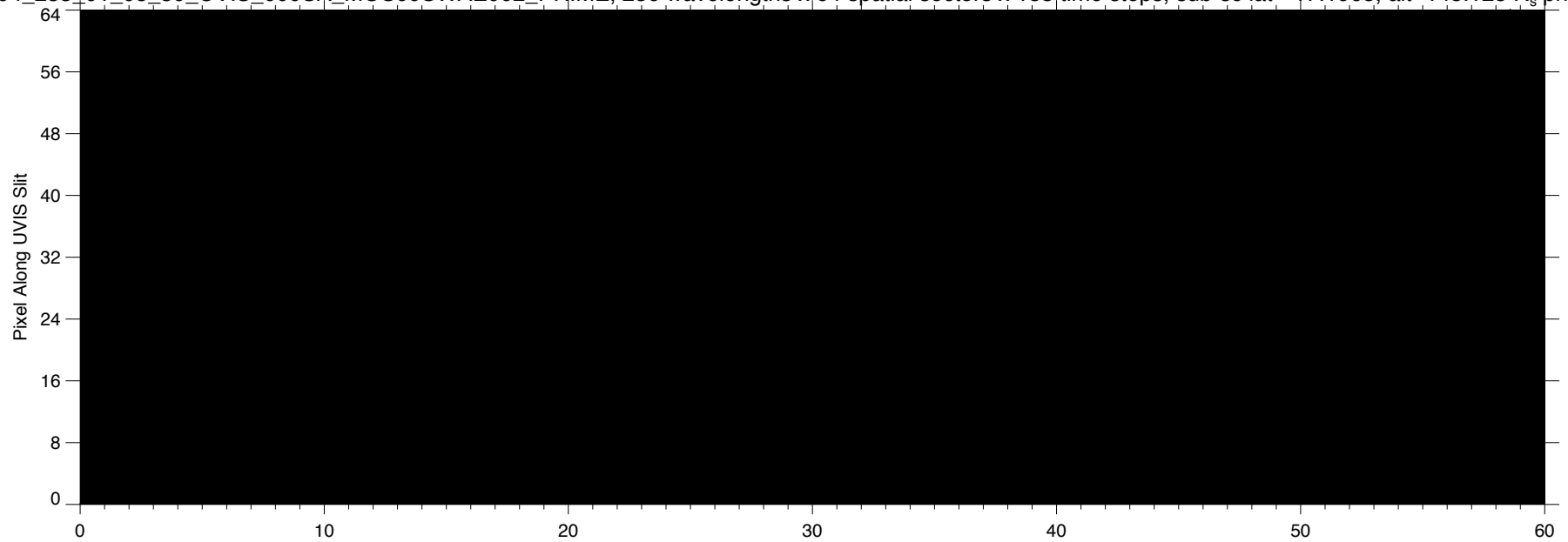
EUV2004\_233\_01\_08\_30\_UVIS\_000SA\_MOS00SWAE002\_PRIME, 256 wavelengths x 64 spatial sectors x 183 time steps, sub-sc lat=-17.1965, alt=148.128 R<sub>s</sub>, phase=88.1820



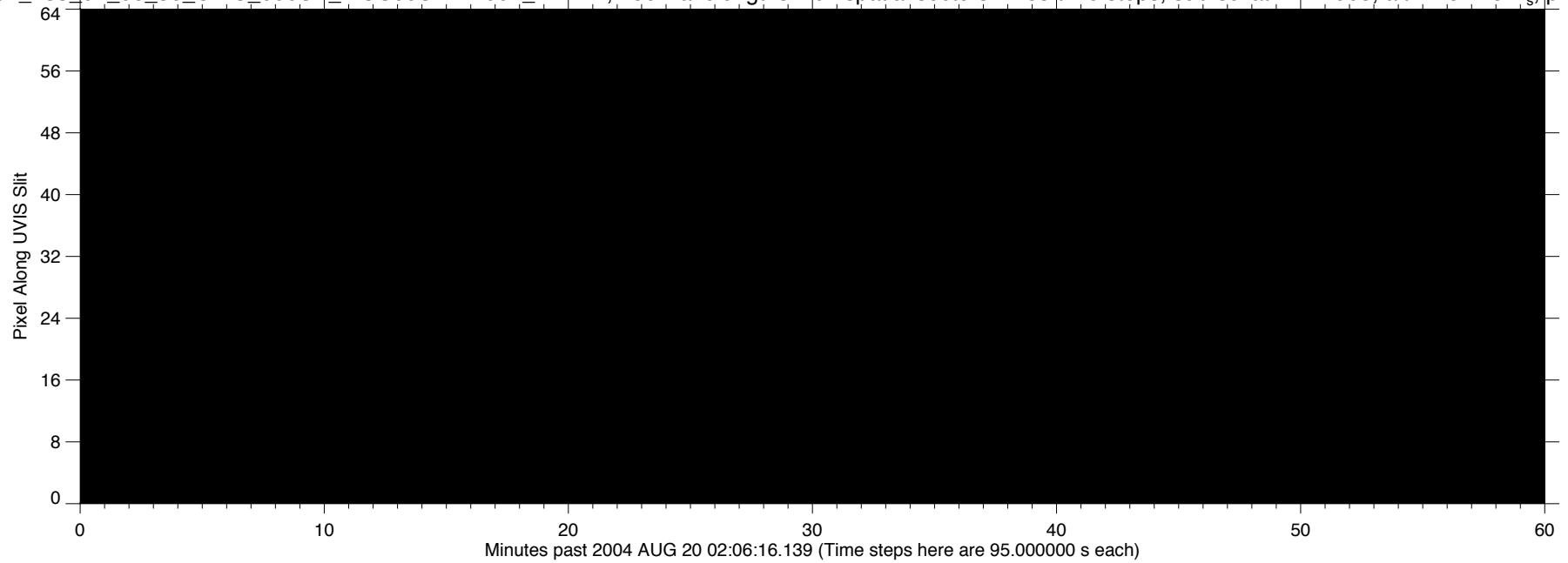
EUV2004\_233\_01\_08\_30\_UVIS\_000SA\_MOS00SWAE002\_PRIME, 256 wavelengths x 64 spatial sectors x 183 time steps, sub-sc lat=-17.1965, alt=148.128 R<sub>s</sub>, phase=88.1820



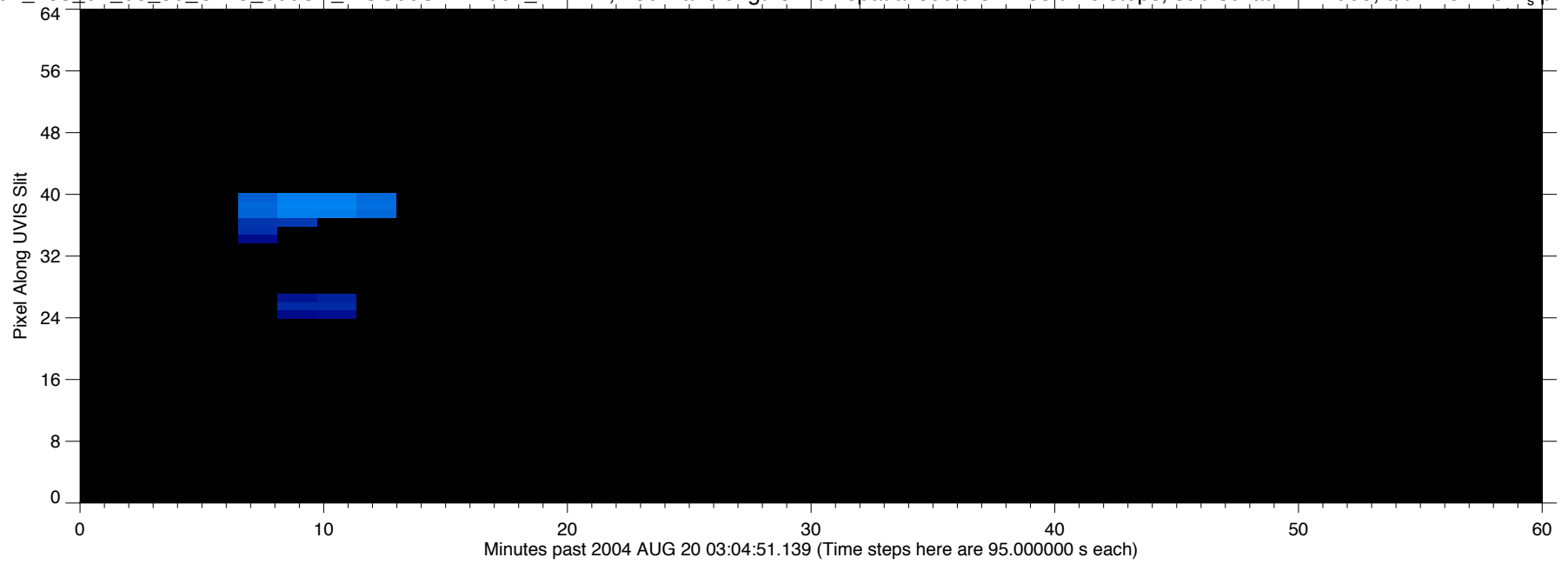
EUV2004\_233\_01\_08\_30\_UVIS\_000SA\_MOS00SWAE002\_PRIME, 256 wavelengths x 64 spatial sectors x 183 time steps, sub-sc lat=-17.1965, alt=148.128 R<sub>s</sub>, phase=88.1820



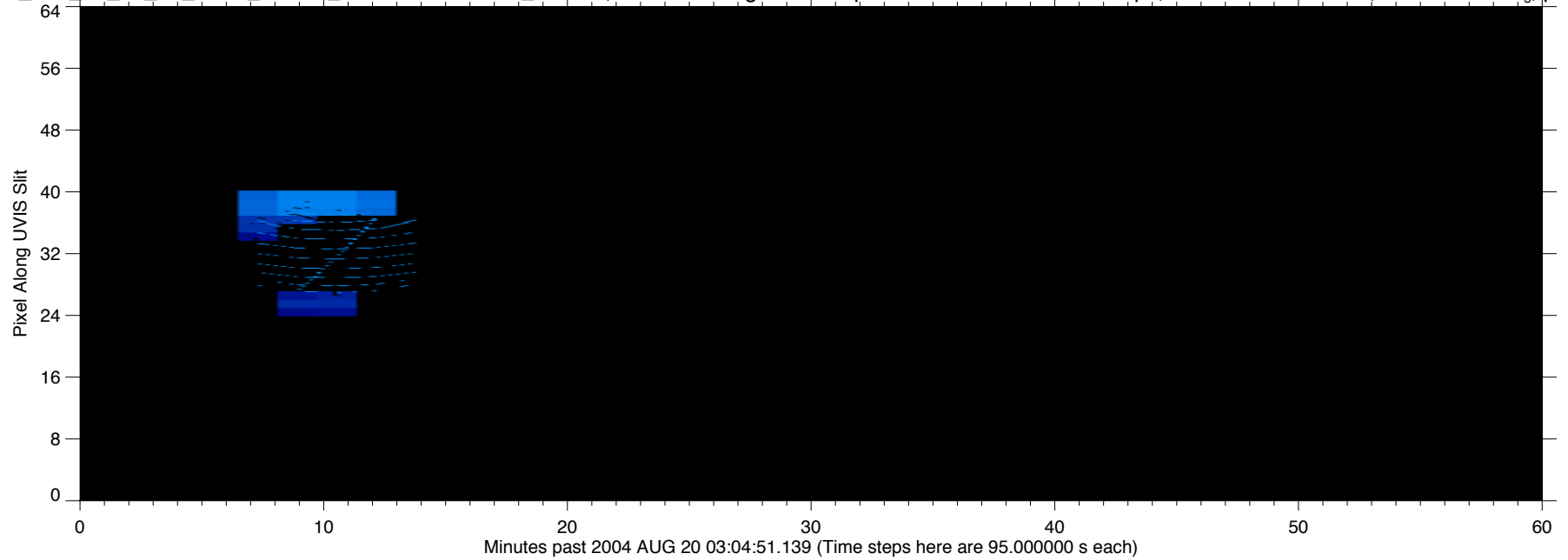
EUV2004\_233\_01\_08\_30\_UVIS\_000SA\_MOS00SWAE002\_PRIME, 256 wavelengths x 64 spatial sectors x 183 time steps, sub-sc lat=-17.1965, alt=148.128 R<sub>s</sub>, phase=88.1820



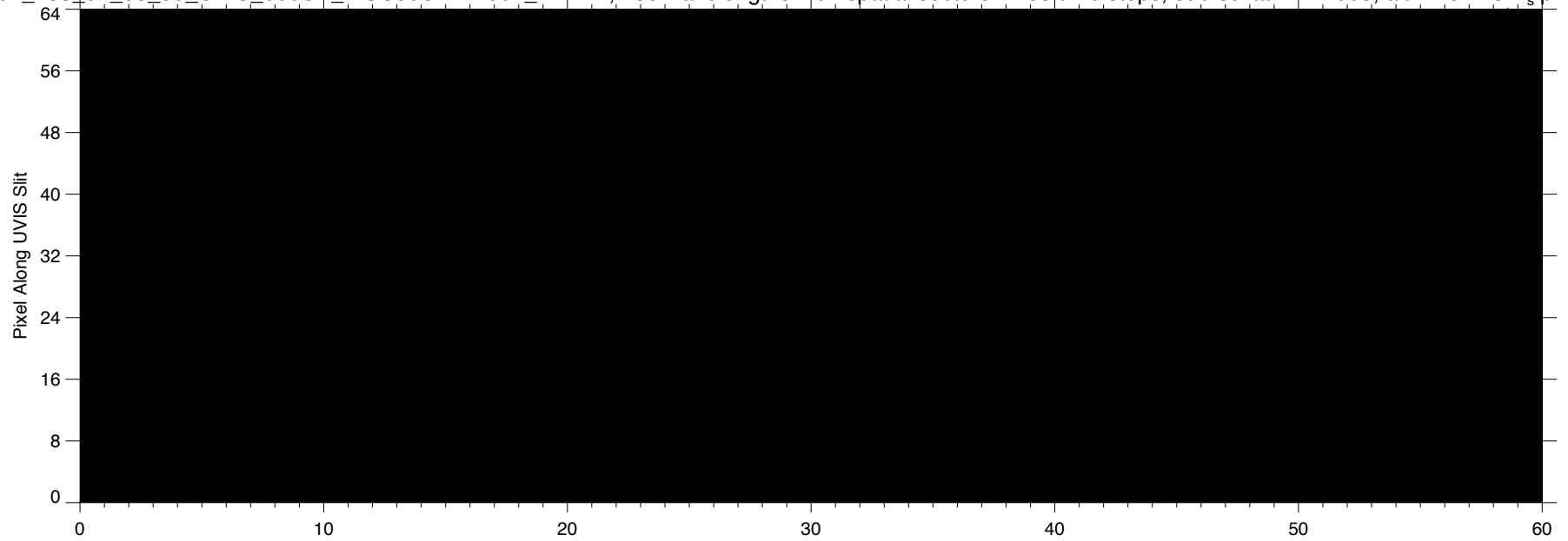
EUV2004\_233\_01\_08\_30\_UVIS\_000SA\_MOS00SWAE002\_PRIME, 256 wavelengths x 64 spatial sectors x 183 time steps, sub-sc lat=-17.1965, alt=148.128 R<sub>s</sub>, phase=88.1820



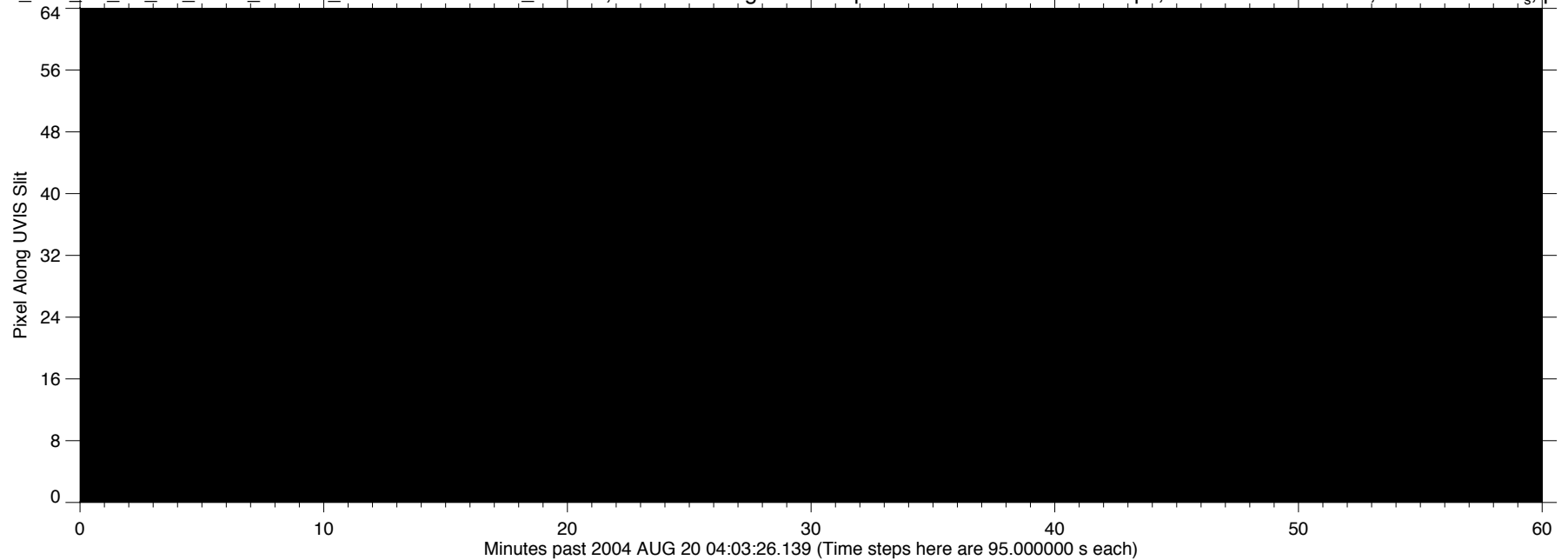
EUV2004\_233\_01\_08\_30\_UVIS\_000SA\_MOS00SWAE002\_PRIME, 256 wavelengths x 64 spatial sectors x 183 time steps, sub-sc lat=-17.1965, alt=148.128 R<sub>s</sub>, phase=88.1820



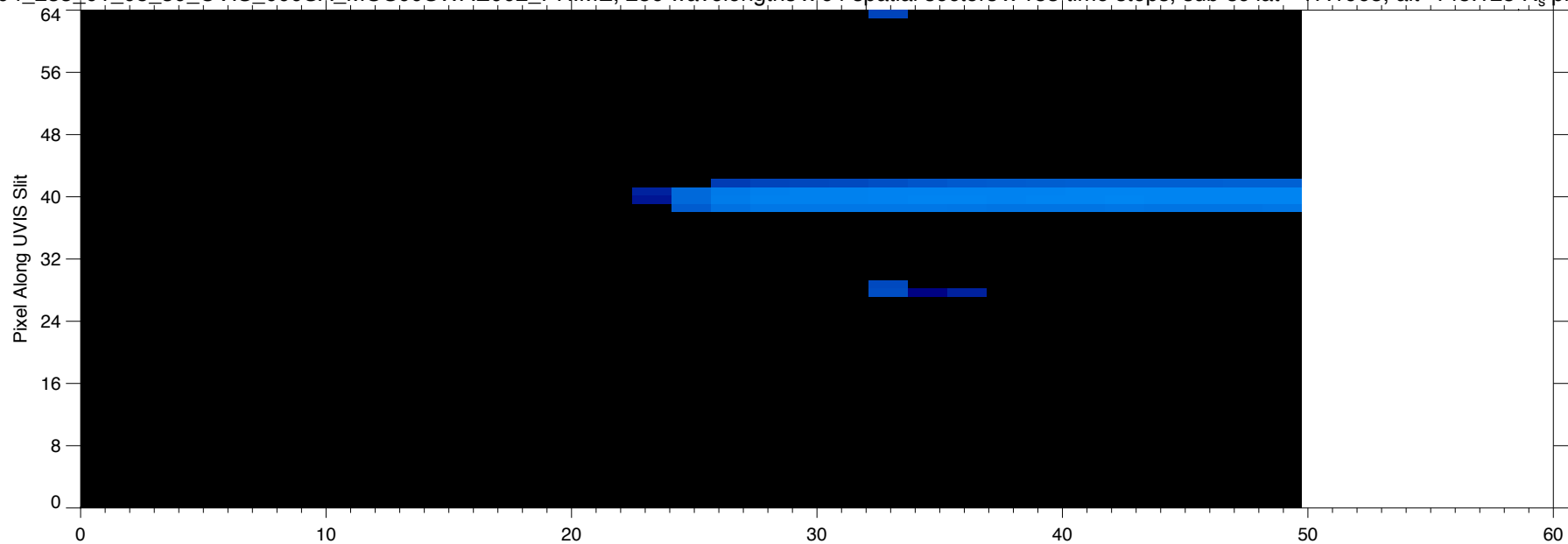
EUV2004\_233\_01\_08\_30\_UVIS\_000SA\_MOS00SWAE002\_PRIME, 256 wavelengths x 64 spatial sectors x 183 time steps, sub-sc lat=-17.1965, alt=148.128 R<sub>s</sub>, phase=88.1820



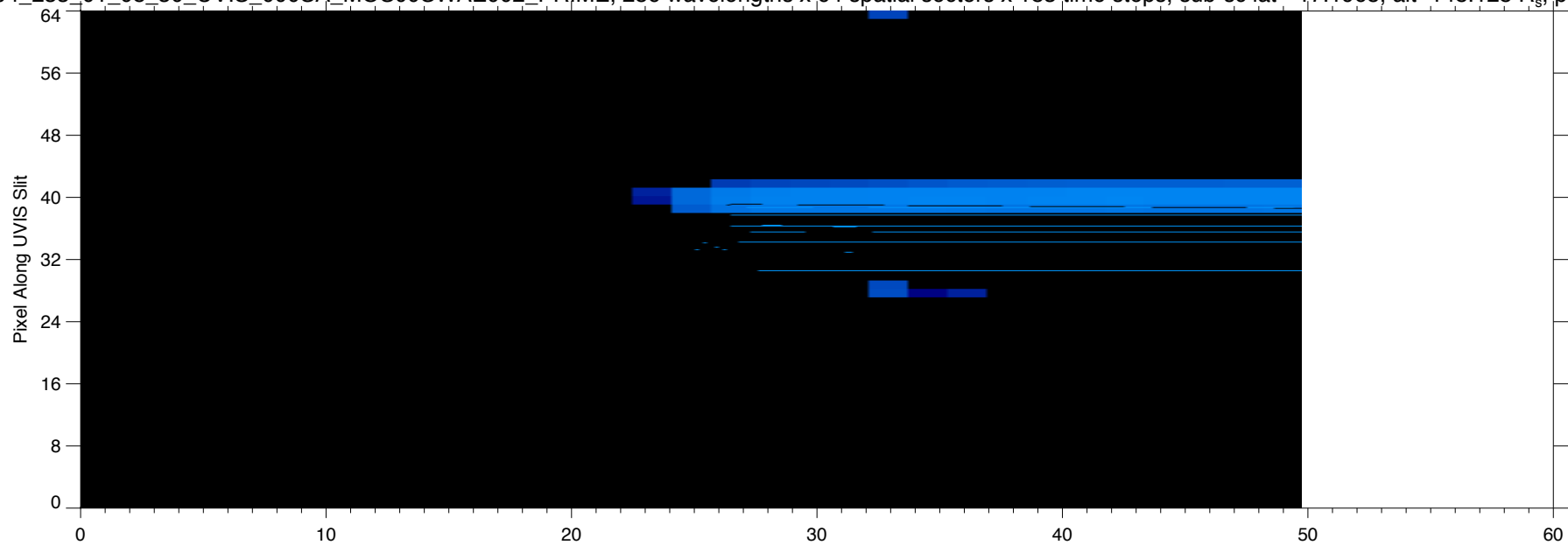
EUV2004\_233\_01\_08\_30\_UVIS\_000SA\_MOS00SWAE002\_PRIME, 256 wavelengths x 64 spatial sectors x 183 time steps, sub-sc lat=-17.1965, alt=148.128 R<sub>s</sub>, phase=88.1820



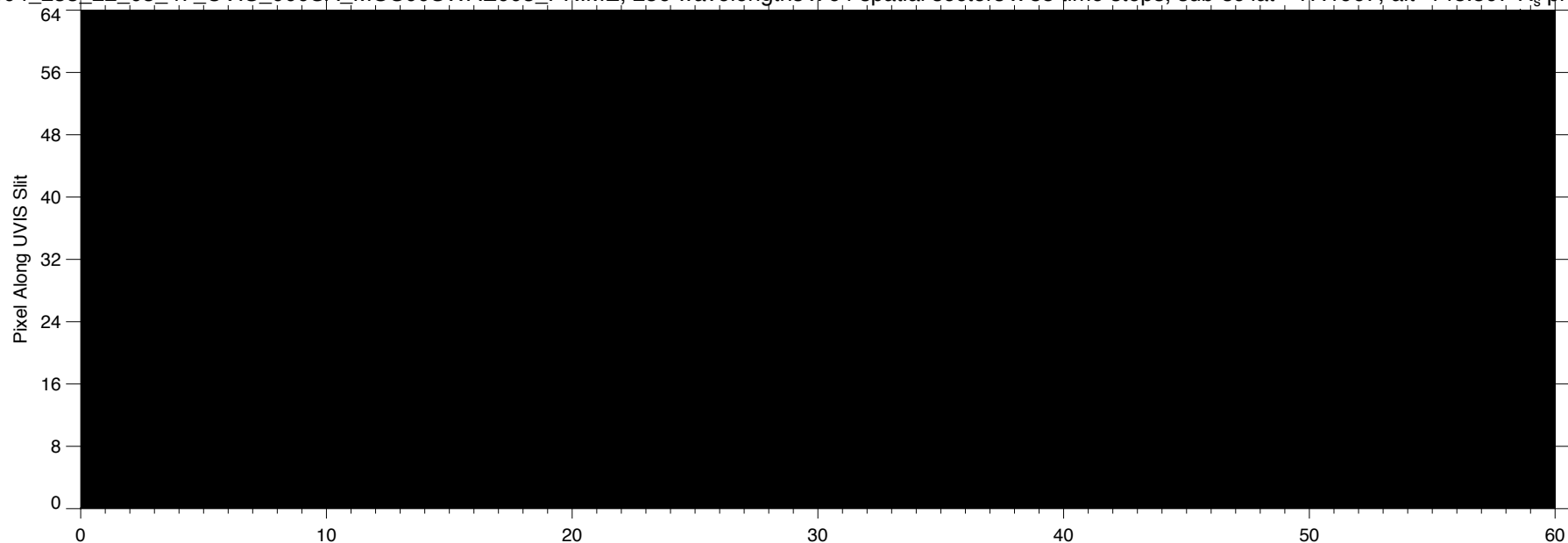
EUV2004\_233\_01\_08\_30\_UVIS\_000SA\_MOS00SWAE002\_PRIME, 256 wavelengths x 64 spatial sectors x 183 time steps, sub-sc lat=-17.1965, alt=148.128 R<sub>s</sub>, phase=88.1820



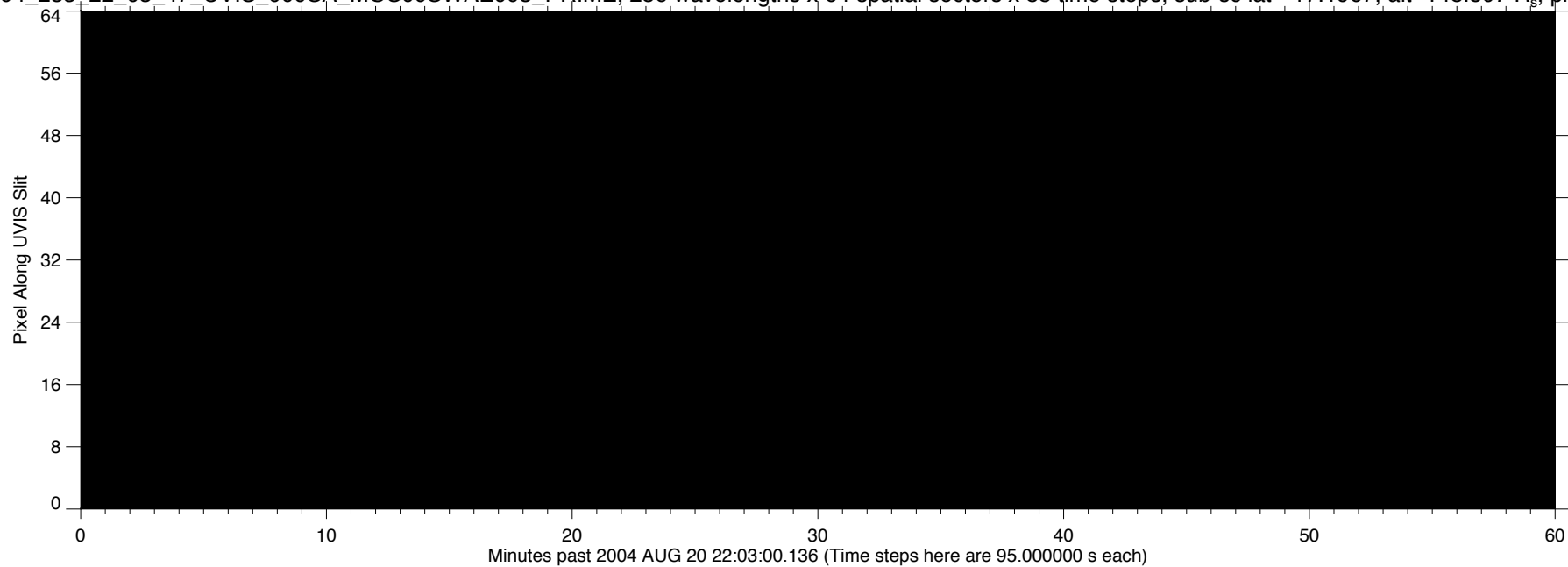
EUV2004\_233\_01\_08\_30\_UVIS\_000SA\_MOS00SWAE002\_PRIME, 256 wavelengths x 64 spatial sectors x 183 time steps, sub-sc lat=-17.1965, alt=148.128 R<sub>s</sub>, phase=88.1820



EUV2004\_233\_22\_03\_47\_UVIS\_000SA\_MOS00SWAE003\_PRIME, 256 wavelengths x 64 spatial sectors x 88 time steps, sub-sc lat=-17.1967, alt=148.507 R<sub>s</sub>, phase=88.0947

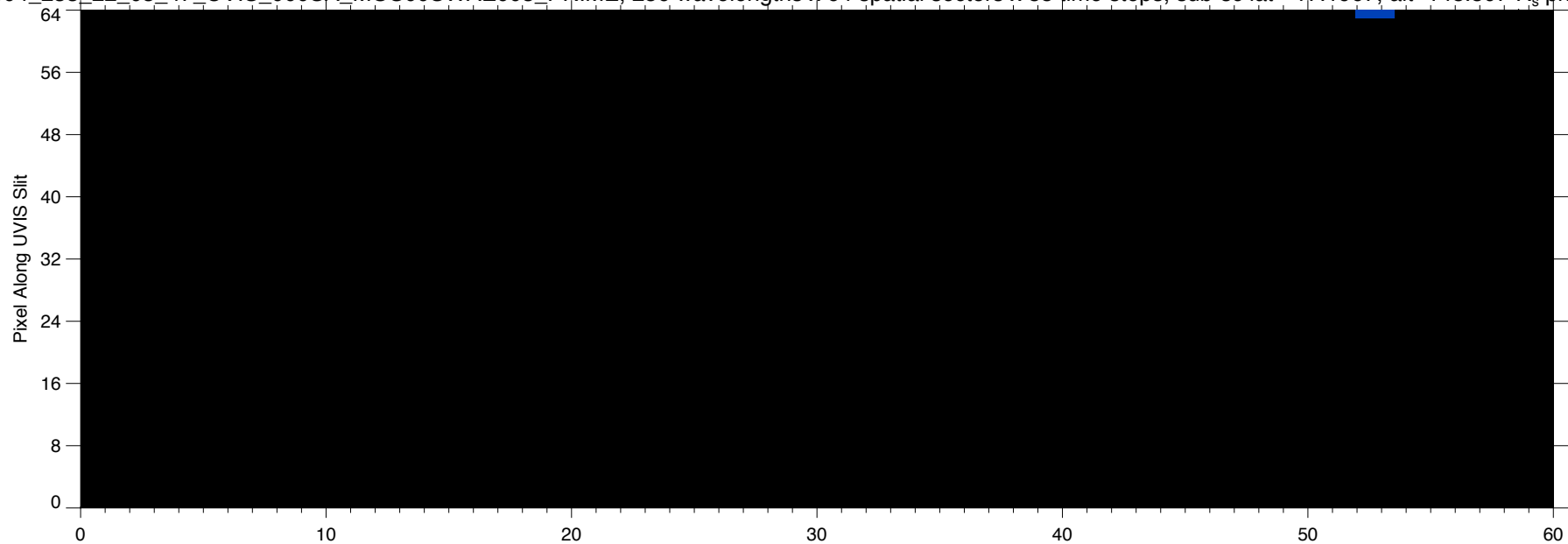


EUV2004\_233\_22\_03\_47\_UVIS\_000SA\_MOS00SWAE003\_PRIME, 256 wavelengths x 64 spatial sectors x 88 time steps, sub-sc lat=-17.1967, alt=148.507 R<sub>s</sub>, phase=88.0947

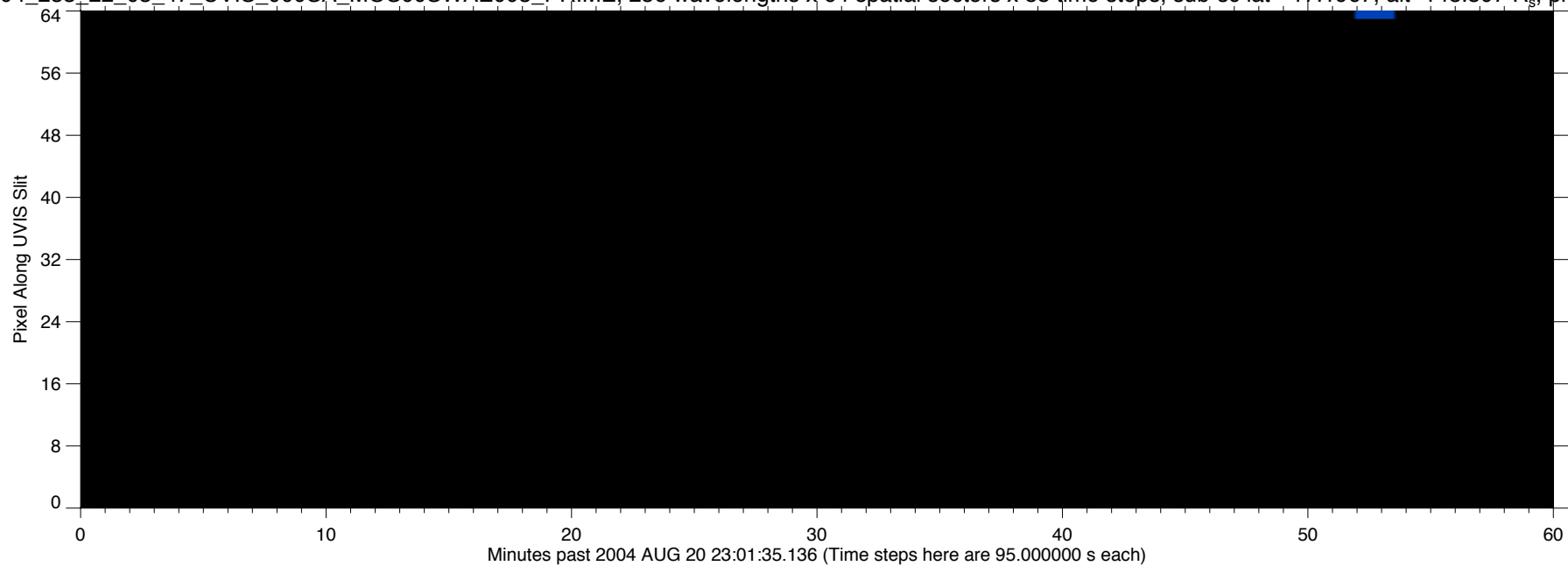




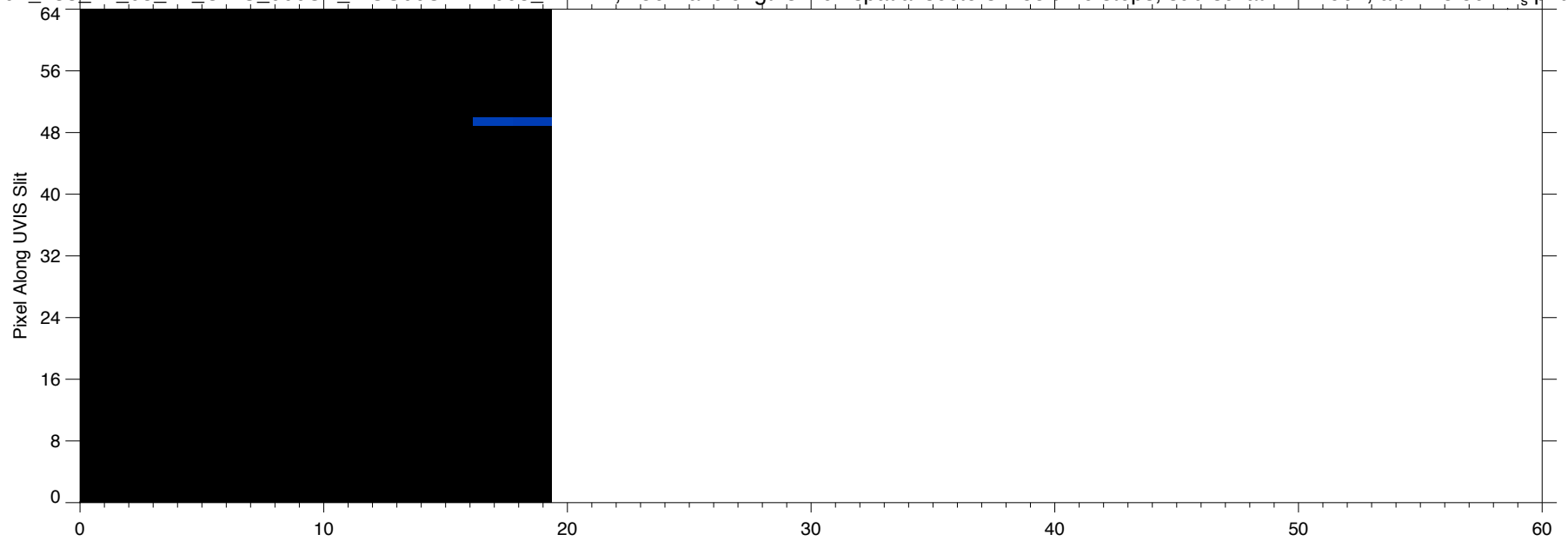
EUV2004\_233\_22\_03\_47\_UVIS\_000SA\_MOS00SWAE003\_PRIME, 256 wavelengths x 64 spatial sectors x 88 time steps, sub-sc lat=-17.1967, alt=148.507 R<sub>s</sub>, phase=88.0947



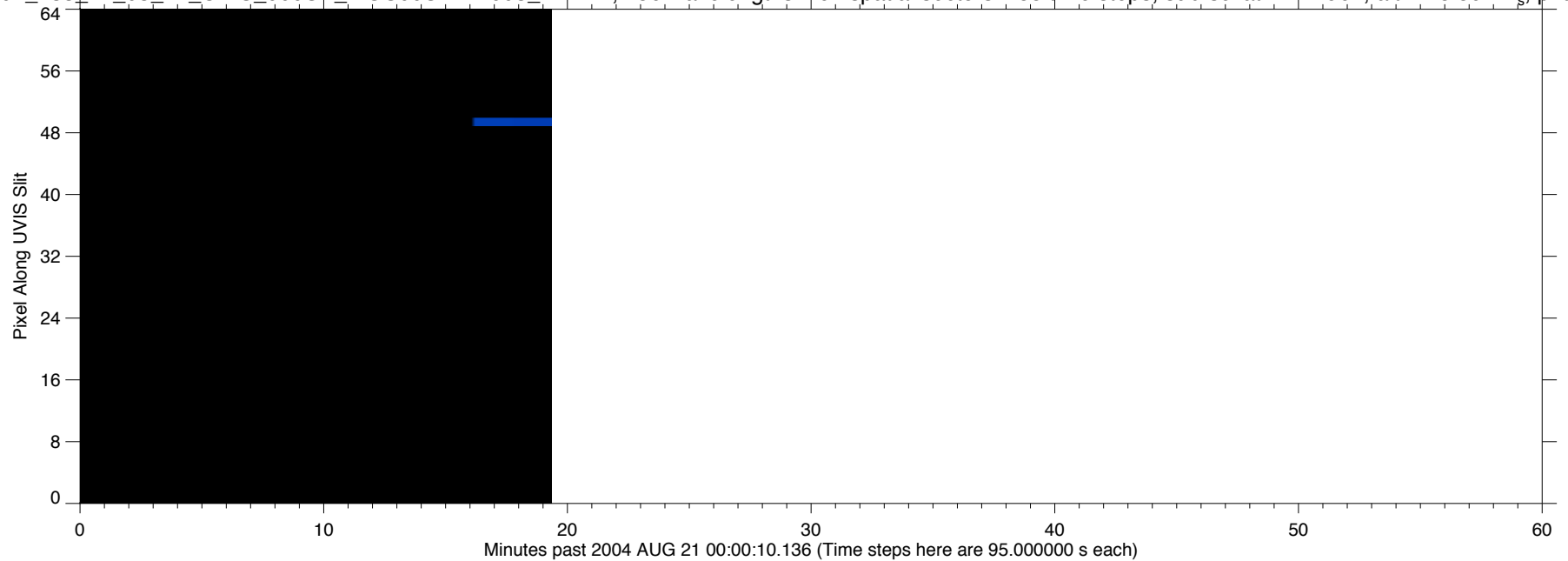
EUV2004\_233\_22\_03\_47\_UVIS\_000SA\_MOS00SWAE003\_PRIME, 256 wavelengths x 64 spatial sectors x 88 time steps, sub-sc lat=-17.1967, alt=148.507 R<sub>s</sub>, phase=88.0947



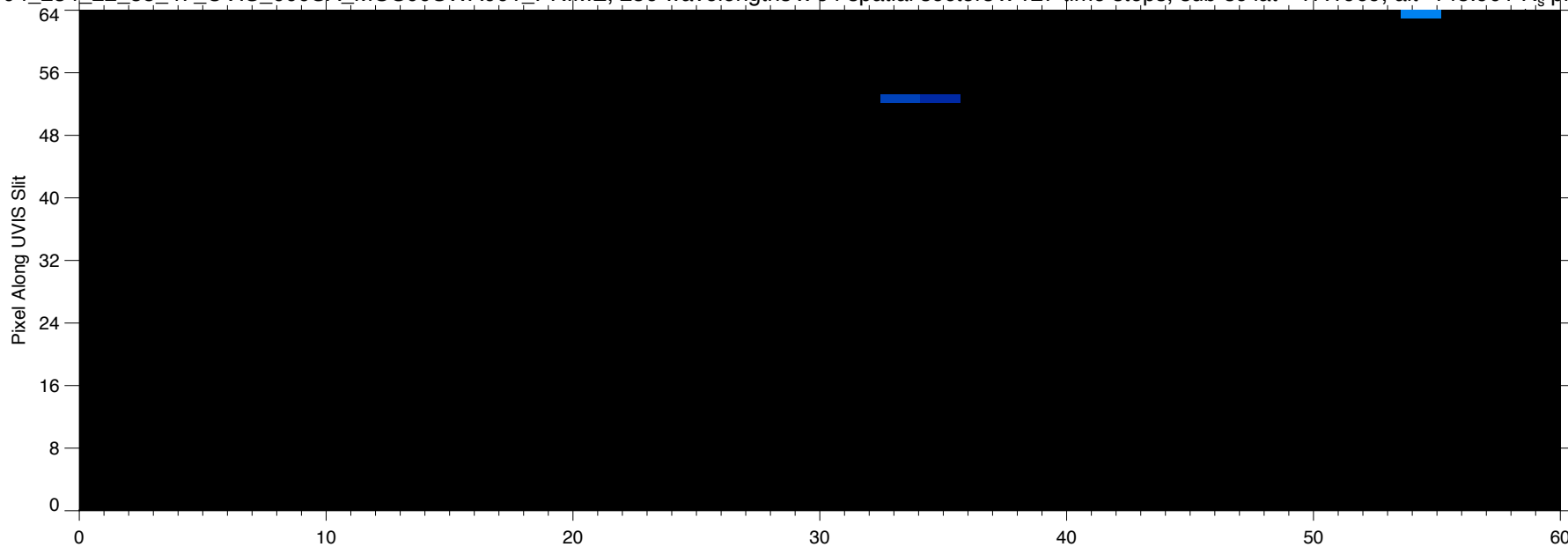
EUV2004\_233\_22\_03\_47\_UVIS\_000SA\_MOS00SWAE003\_PRIME, 256 wavelengths x 64 spatial sectors x 88 time steps, sub-sc lat=-17.1967, alt=148.507 R<sub>s</sub> phase=88.0947



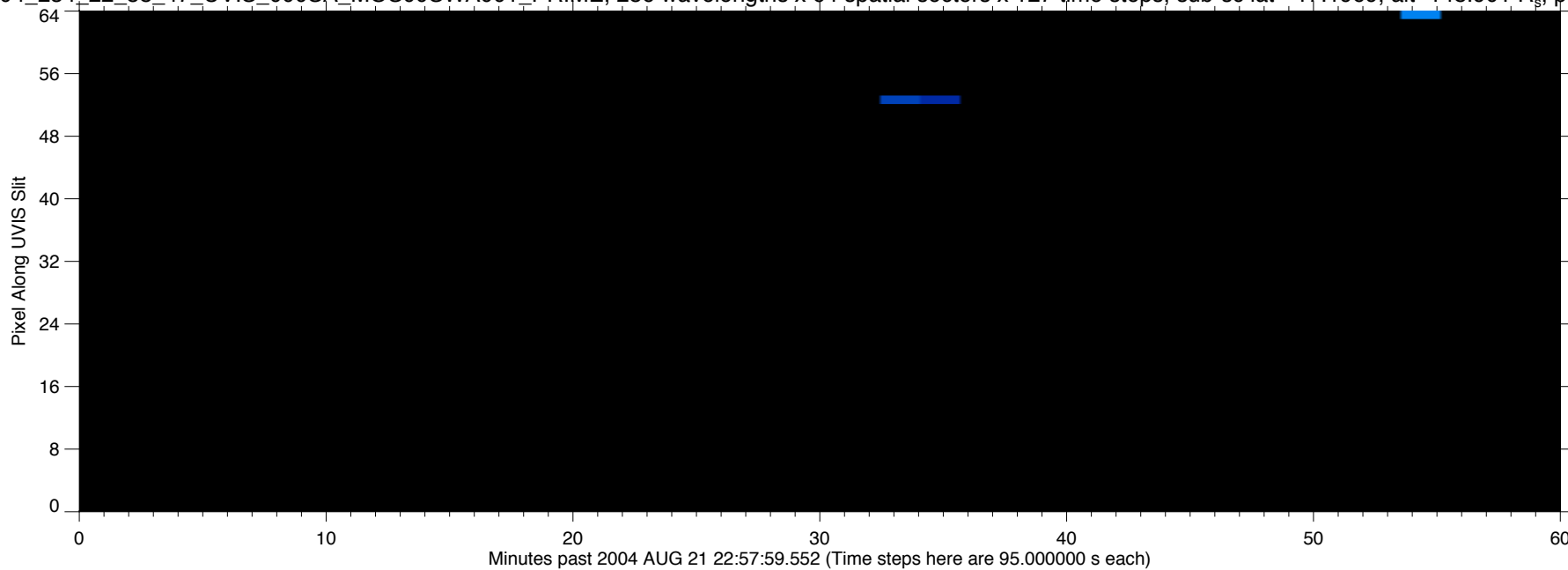
EUV2004\_233\_22\_03\_47\_UVIS\_000SA\_MOS00SWAE003\_PRIME, 256 wavelengths x 64 spatial sectors x 88 time steps, sub-sc lat=-17.1967, alt=148.507 R<sub>s</sub> phase=88.0947



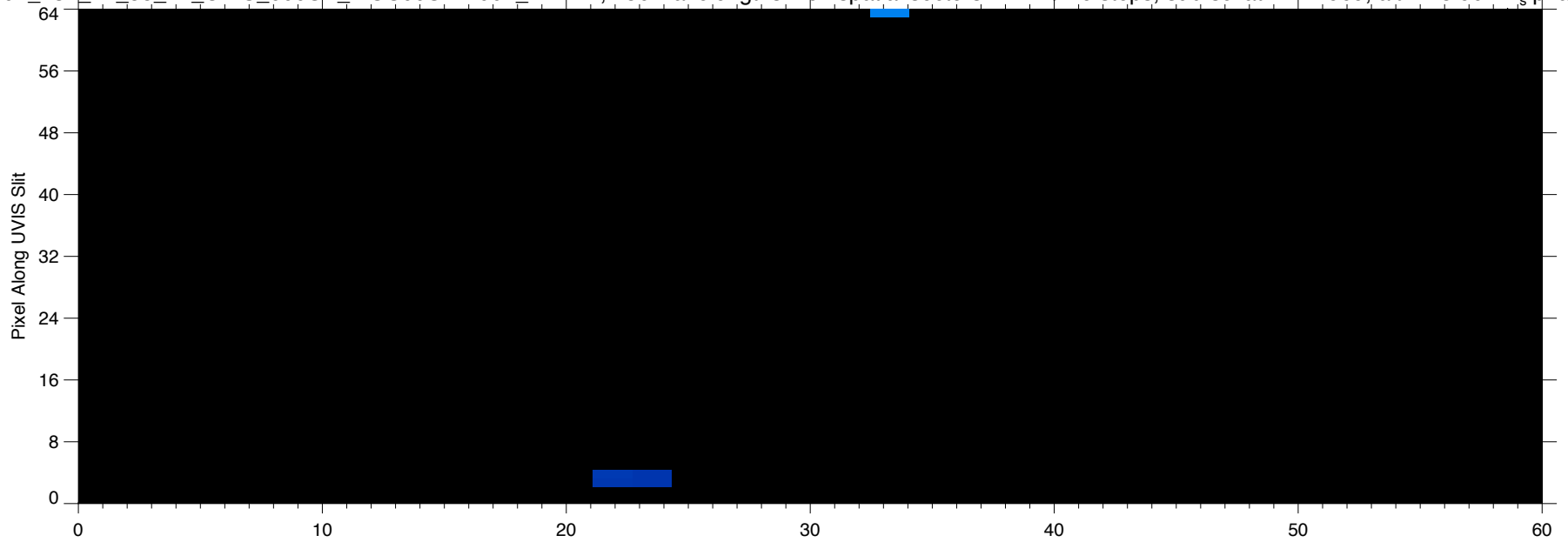
EUV2004\_234\_22\_58\_47\_UVIS\_000SA\_MOS00SWA001\_PRIME, 256 wavelengths x 64 spatial sectors x 127 time steps, sub-sc lat=-17.1969, alt=148.901 R<sub>s</sub>, phase=87.9915



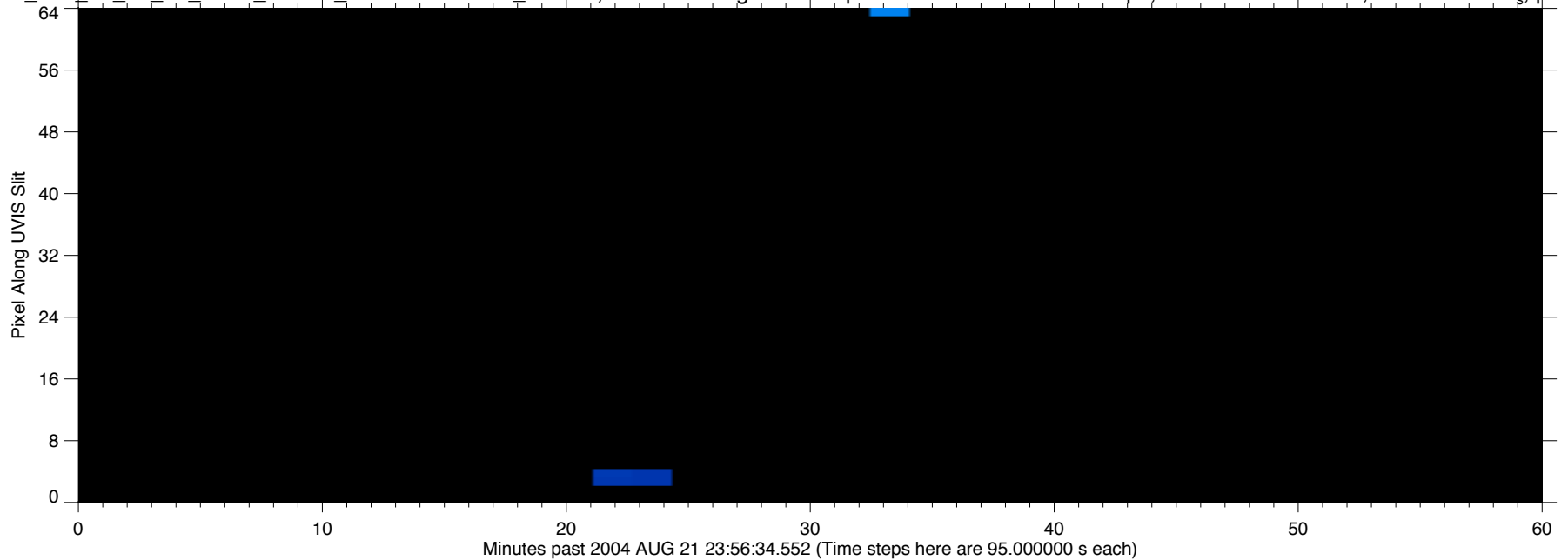
EUV2004\_234\_22\_58\_47\_UVIS\_000SA\_MOS00SWA001\_PRIME, 256 wavelengths x 64 spatial sectors x 127 time steps, sub-sc lat=-17.1969, alt=148.901 R<sub>s</sub>, phase=87.9915



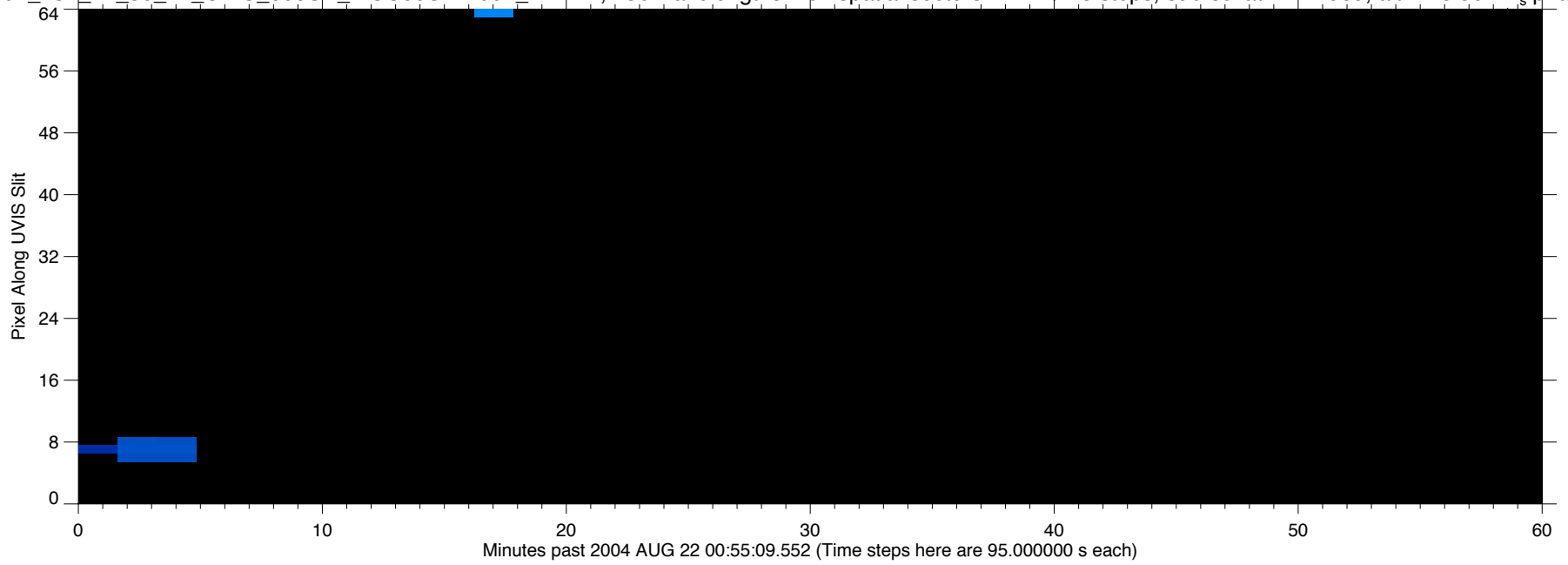
EUV2004\_234\_22\_58\_47\_UVIS\_000SA\_MOS00SWA001\_PRIME, 256 wavelengths x 64 spatial sectors x 127 time steps, sub-sc lat=-17.1969, alt=148.901 R<sub>s</sub>, phase=87.9915



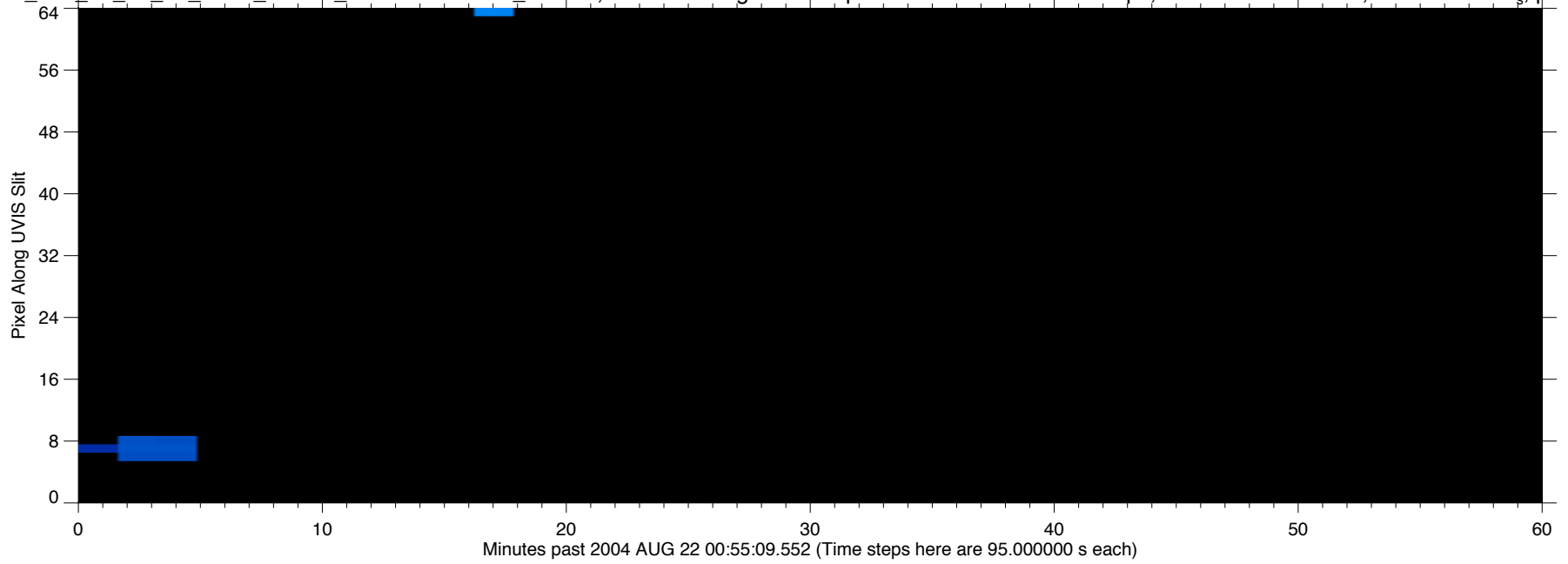
EUV2004\_234\_22\_58\_47\_UVIS\_000SA\_MOS00SWA001\_PRIME, 256 wavelengths x 64 spatial sectors x 127 time steps, sub-sc lat=-17.1969, alt=148.901 R<sub>s</sub>, phase=87.9915



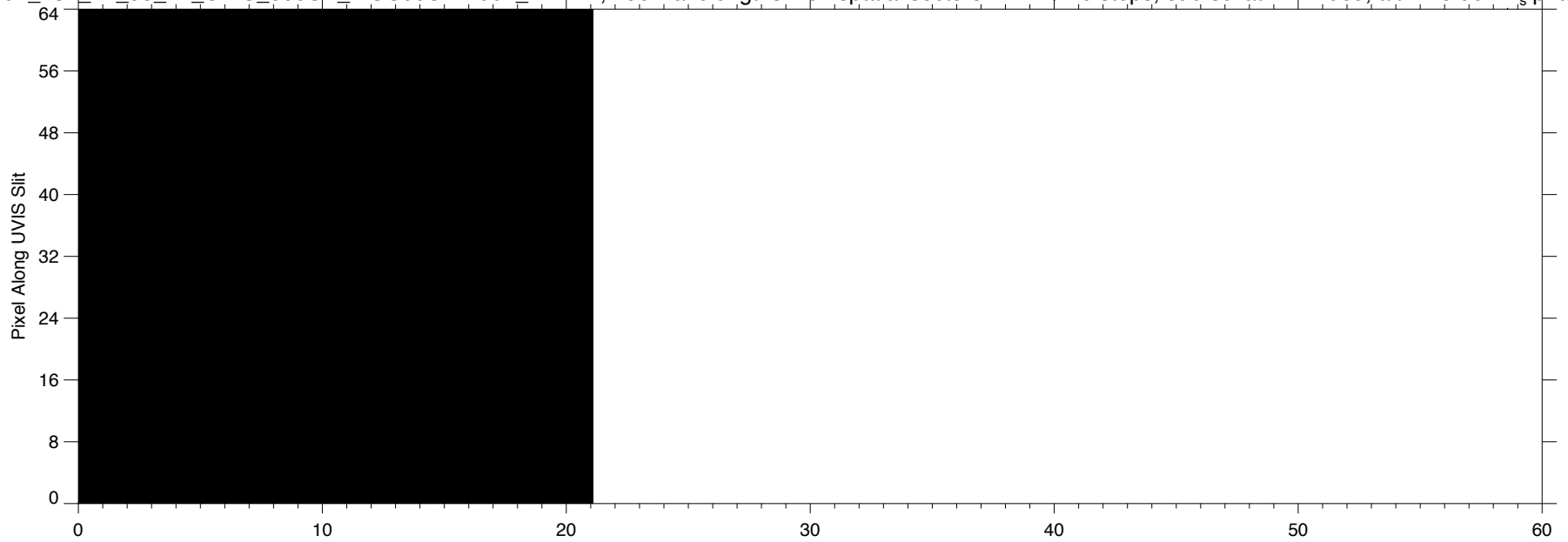
EUV2004\_234\_22\_58\_47\_UVIS\_000SA\_MOS00SWA001\_PRIME, 256 wavelengths x 64 spatial sectors x 127 time steps, sub-sc lat=-17.1969, alt=148.901 R<sub>s</sub>, phase=87.9915



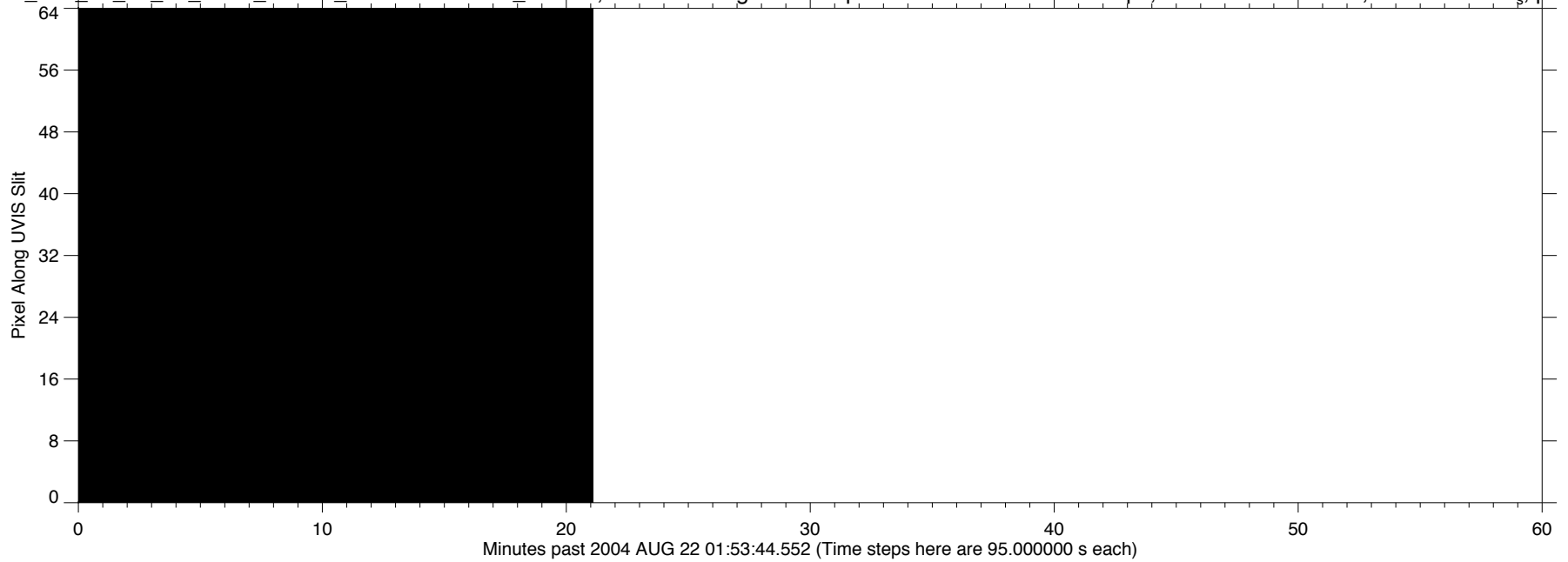
EUV2004\_234\_22\_58\_47\_UVIS\_000SA\_MOS00SWA001\_PRIME, 256 wavelengths x 64 spatial sectors x 127 time steps, sub-sc lat=-17.1969, alt=148.901 R<sub>s</sub>, phase=87.9915



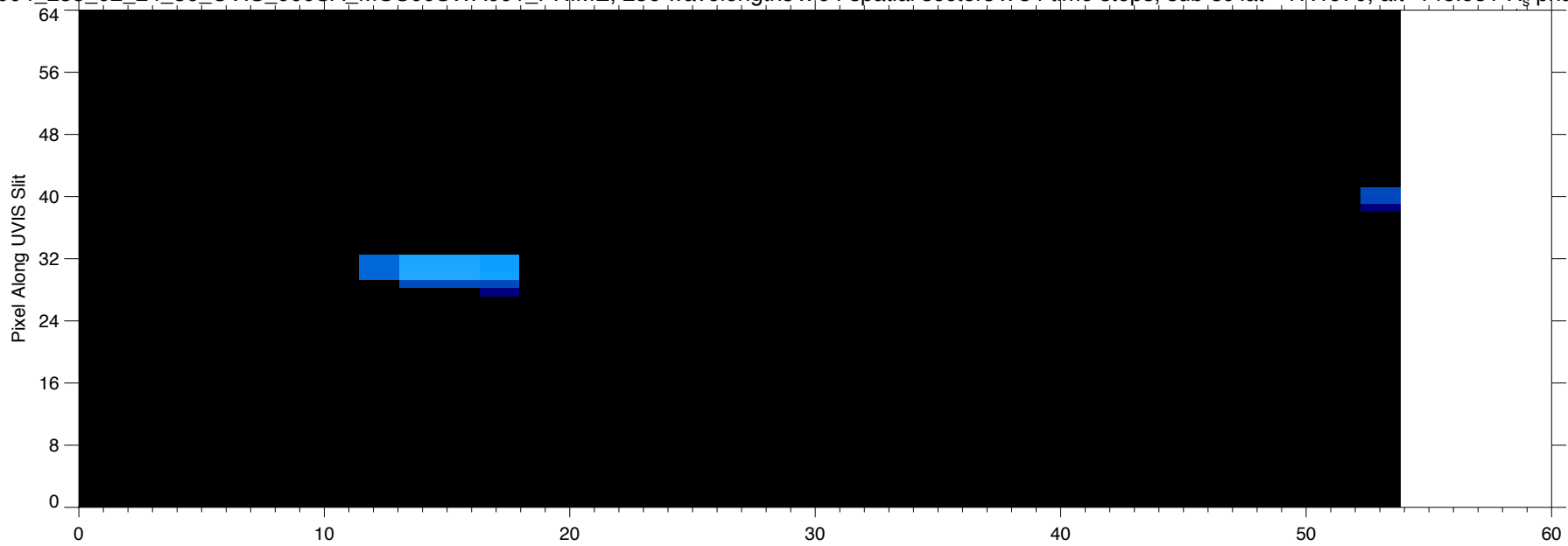
EUV2004\_234\_22\_58\_47\_UVIS\_000SA\_MOS00SWA001\_PRIME, 256 wavelengths x 64 spatial sectors x 127 time steps, sub-sc lat=-17.1969, alt=148.901 R<sub>s</sub>, phase=87.9915



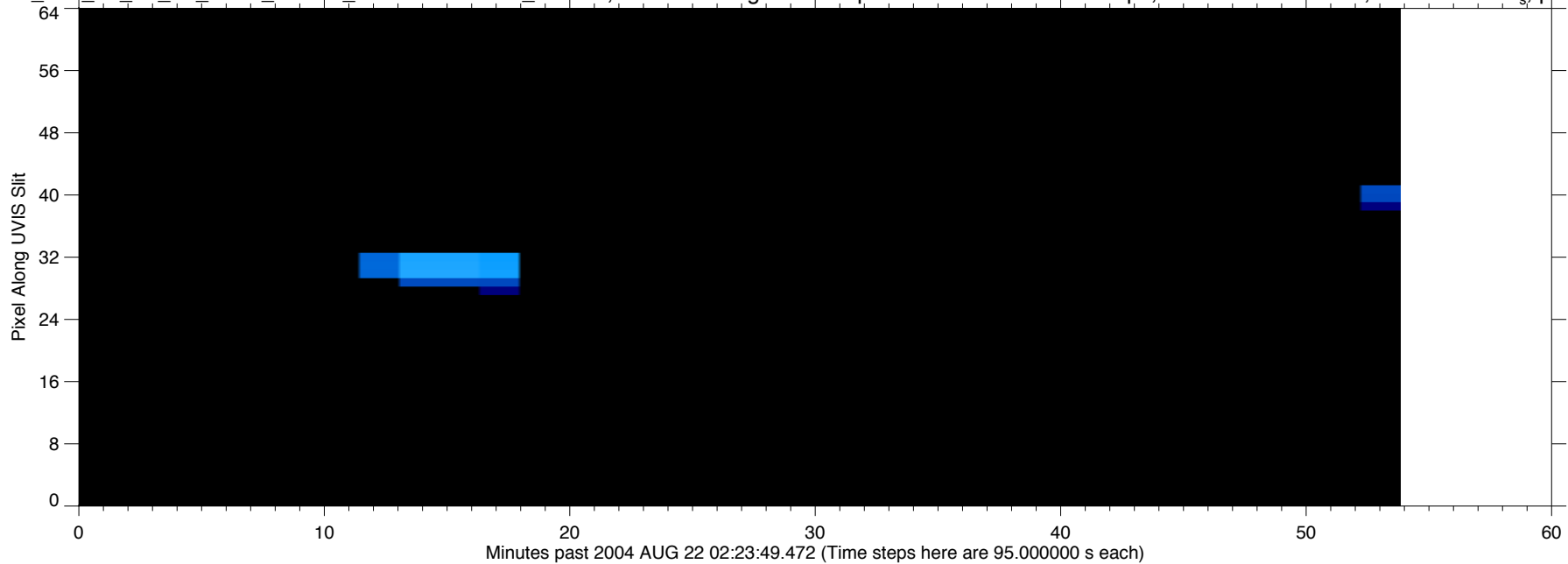
EUV2004\_234\_22\_58\_47\_UVIS\_000SA\_MOS00SWA001\_PRIME, 256 wavelengths x 64 spatial sectors x 127 time steps, sub-sc lat=-17.1969, alt=148.901 R<sub>s</sub>, phase=87.9915



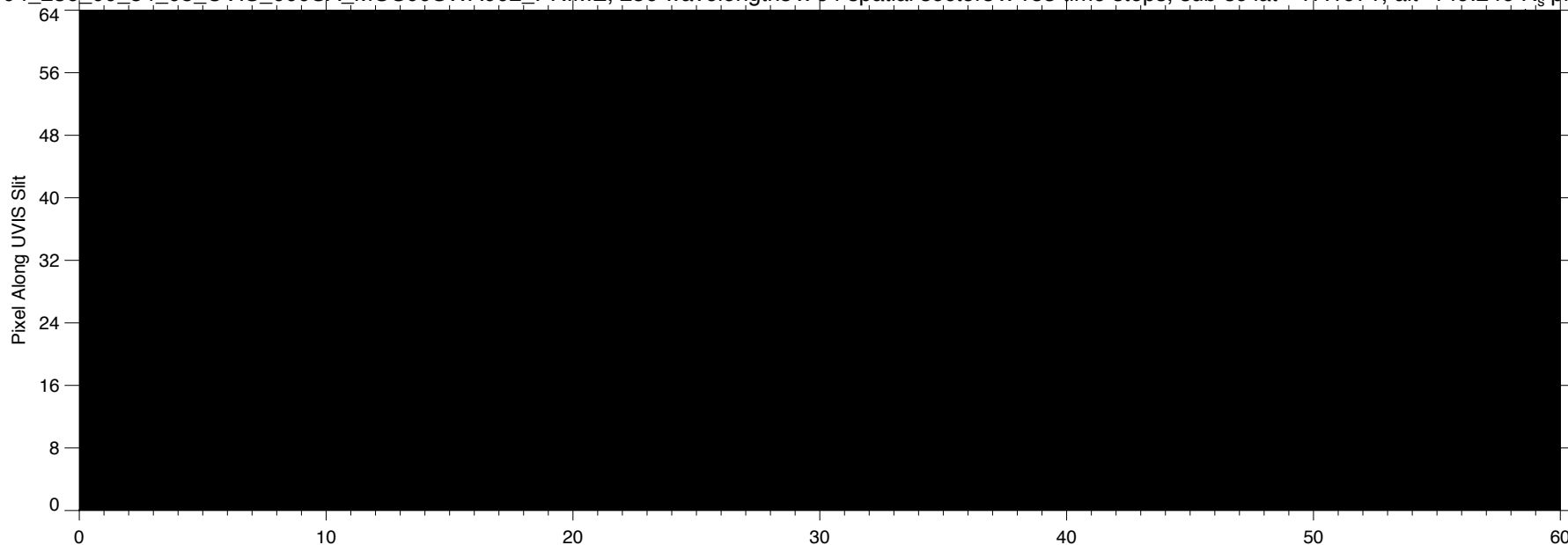
EUV2004\_235\_02\_24\_36\_UVIS\_000SA\_MOS00SWA001\_PRIME, 256 wavelengths x 64 spatial sectors x 34 time steps, sub-sc lat=-17.1970, alt=148.951 R<sub>s</sub>, phase=87.9773



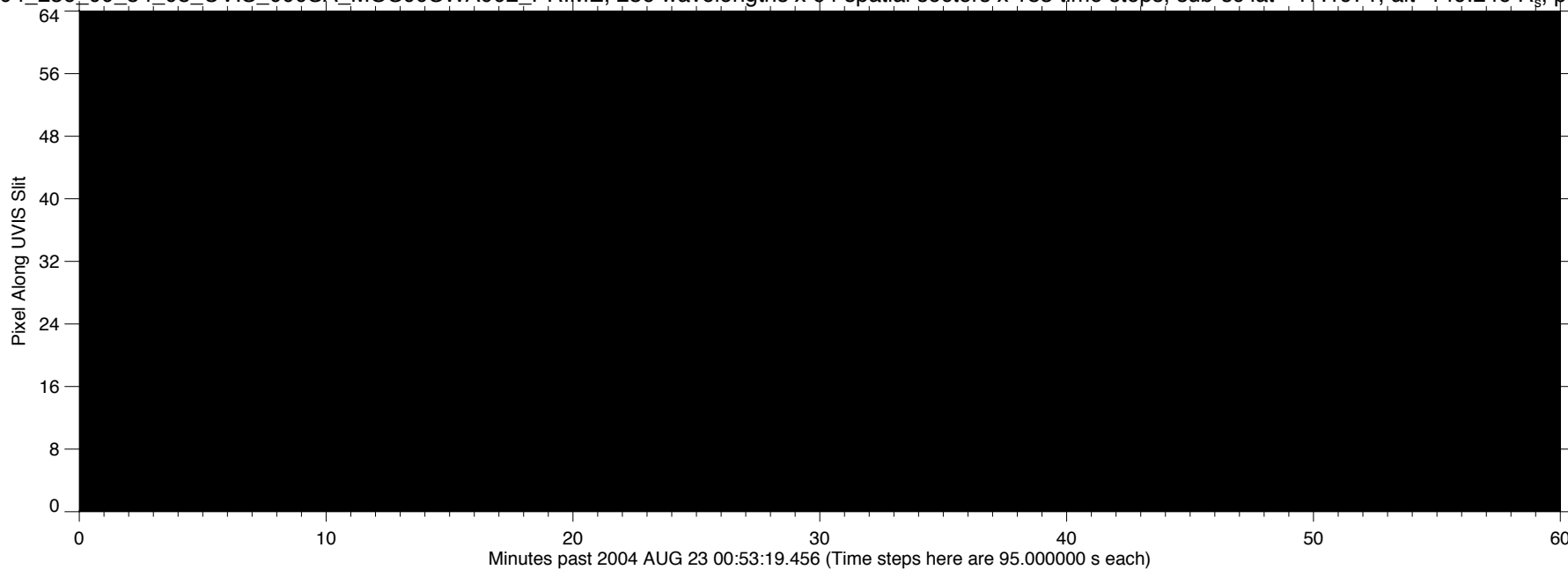
EUV2004\_235\_02\_24\_36\_UVIS\_000SA\_MOS00SWA001\_PRIME, 256 wavelengths x 64 spatial sectors x 34 time steps, sub-sc lat=-17.1970, alt=148.951 R<sub>s</sub>, phase=87.9773



EUV2004\_236\_00\_54\_08\_UVIS\_000SA\_MOS00SWA002\_PRIME, 256 wavelengths x 64 spatial sectors x 183 time steps, sub-sc lat=-17.1971, alt=149.246 R<sub>s</sub>, phase=87.8850

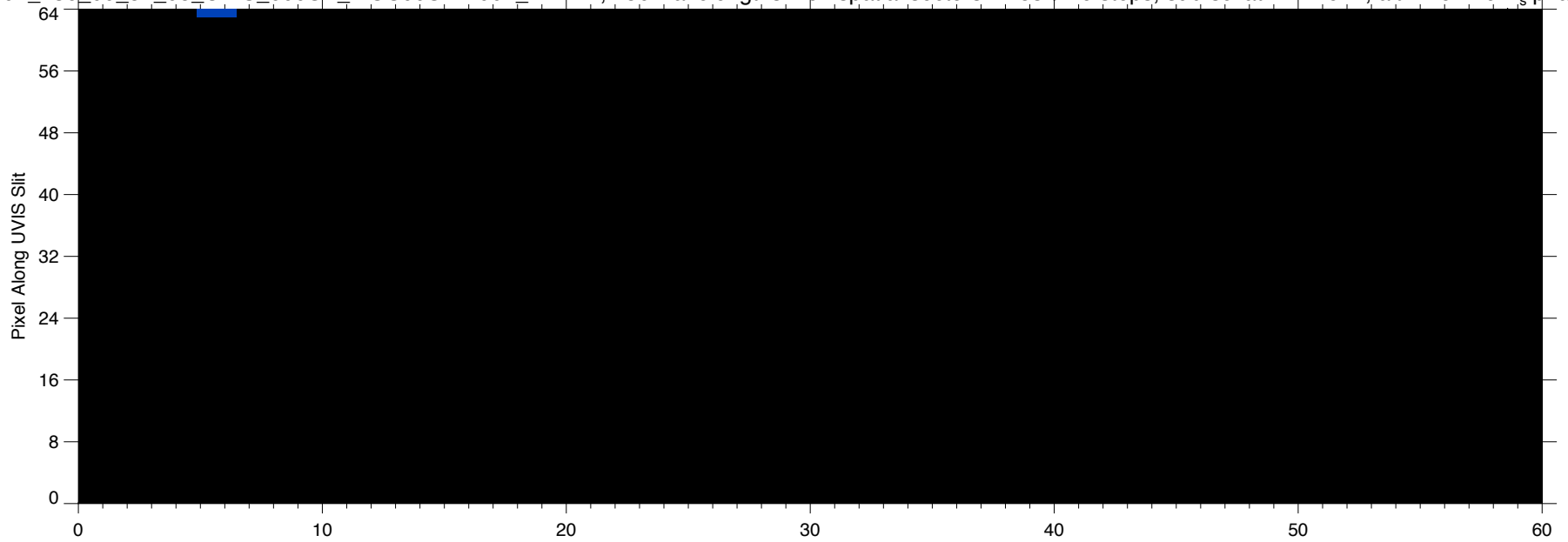


EUV2004\_236\_00\_54\_08\_UVIS\_000SA\_MOS00SWA002\_PRIME, 256 wavelengths x 64 spatial sectors x 183 time steps, sub-sc lat=-17.1971, alt=149.246 R<sub>s</sub>, phase=87.8850

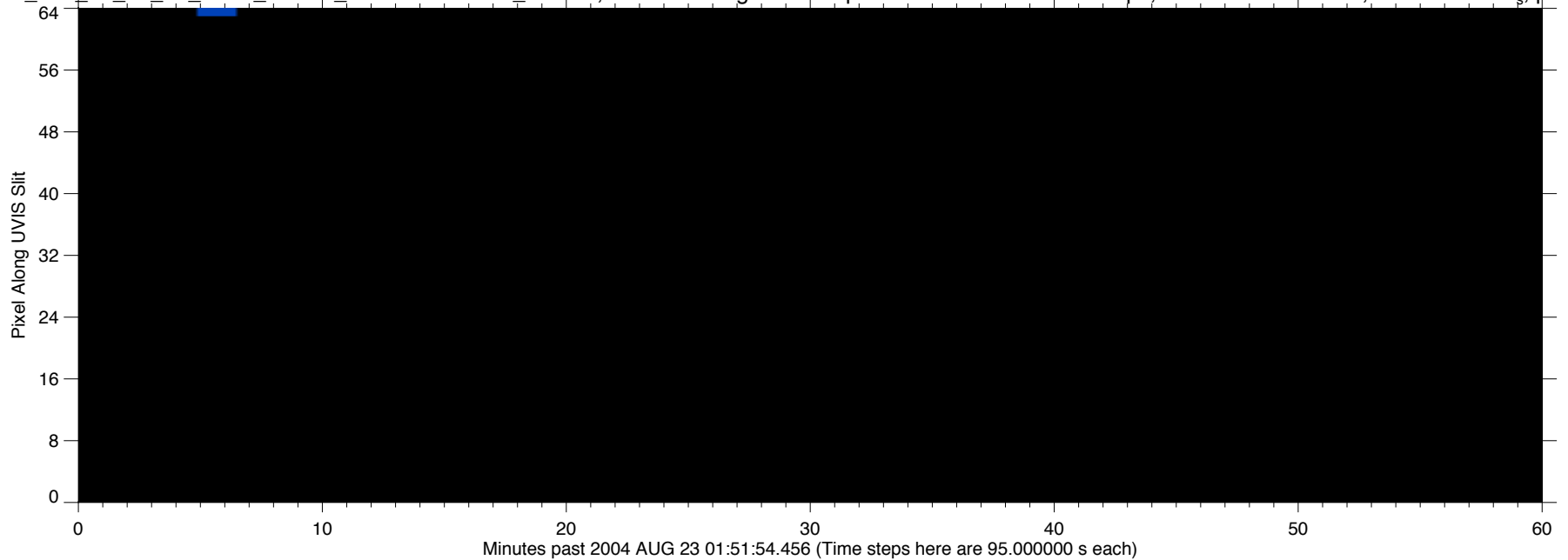




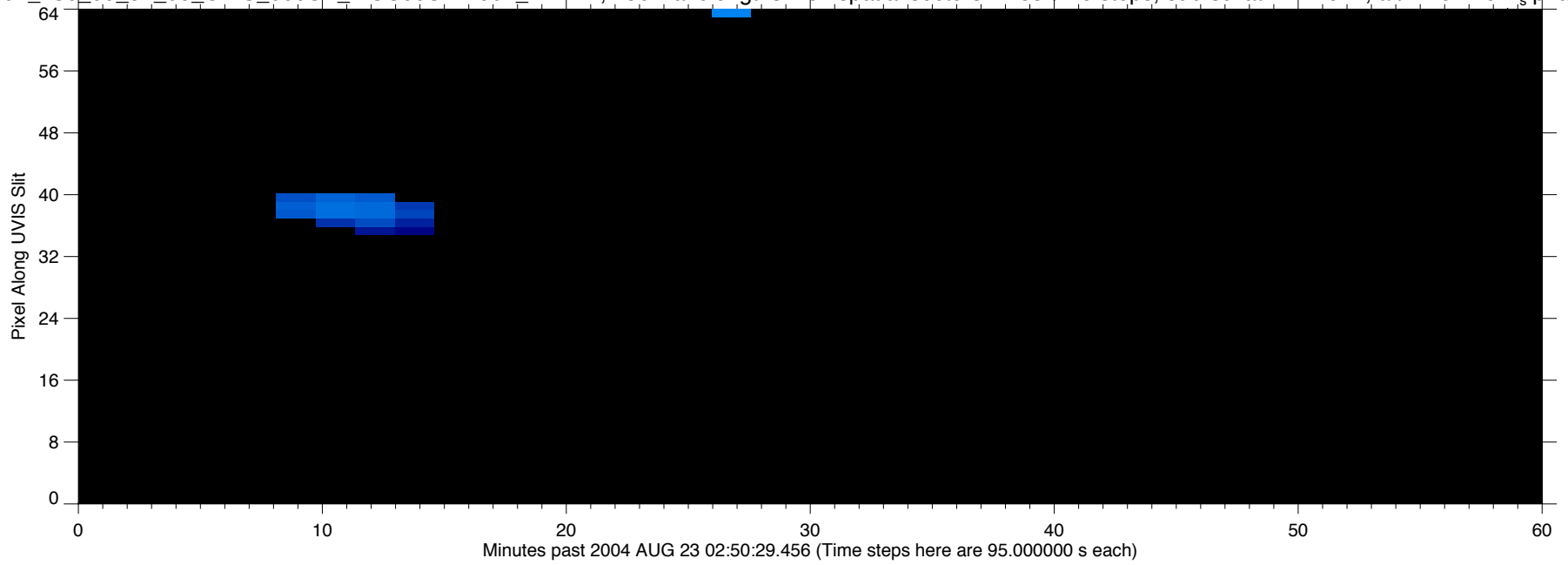
EUV2004\_236\_00\_54\_08\_UVIS\_000SA\_MOS00SWA002\_PRIME, 256 wavelengths x 64 spatial sectors x 183 time steps, sub-sc lat=-17.1971, alt=149.246 R<sub>s</sub>, phase=87.8850



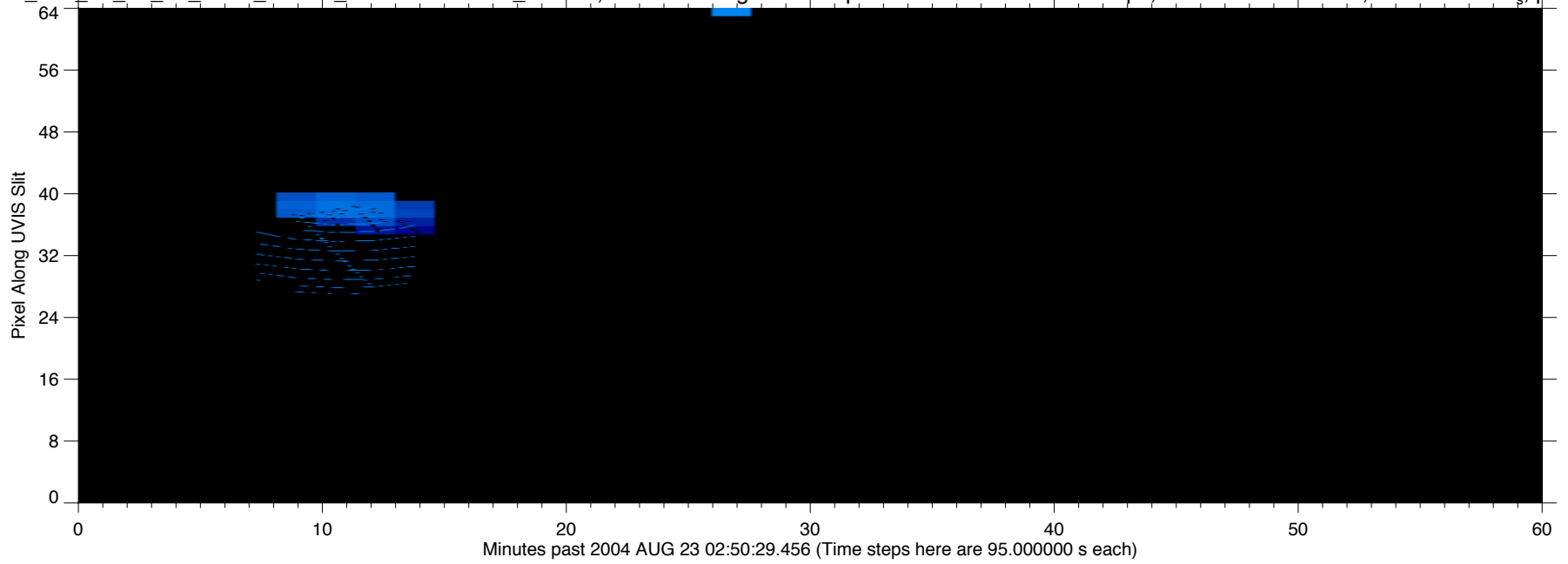
EUV2004\_236\_00\_54\_08\_UVIS\_000SA\_MOS00SWA002\_PRIME, 256 wavelengths x 64 spatial sectors x 183 time steps, sub-sc lat=-17.1971, alt=149.246 R<sub>s</sub>, phase=87.8850



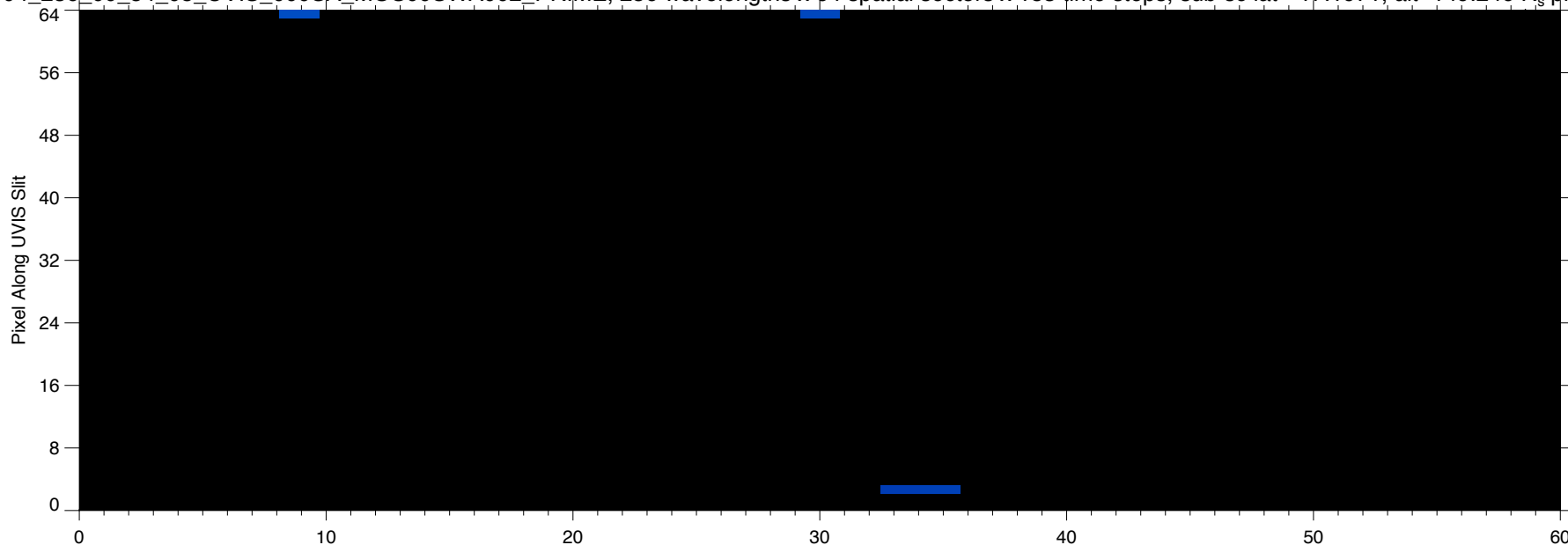
EUV2004\_236\_00\_54\_08\_UVIS\_000SA\_MOS00SWA002\_PRIME, 256 wavelengths x 64 spatial sectors x 183 time steps, sub-sc lat=-17.1971, alt=149.246 R<sub>s</sub>, phase=87.8850




EUV2004\_236\_00\_54\_08\_UVIS\_000SA\_MOS00SWA002\_PRIME, 256 wavelengths x 64 spatial sectors x 183 time steps, sub-sc lat=-17.1971, alt=149.246 R<sub>s</sub>, phase=87.8850



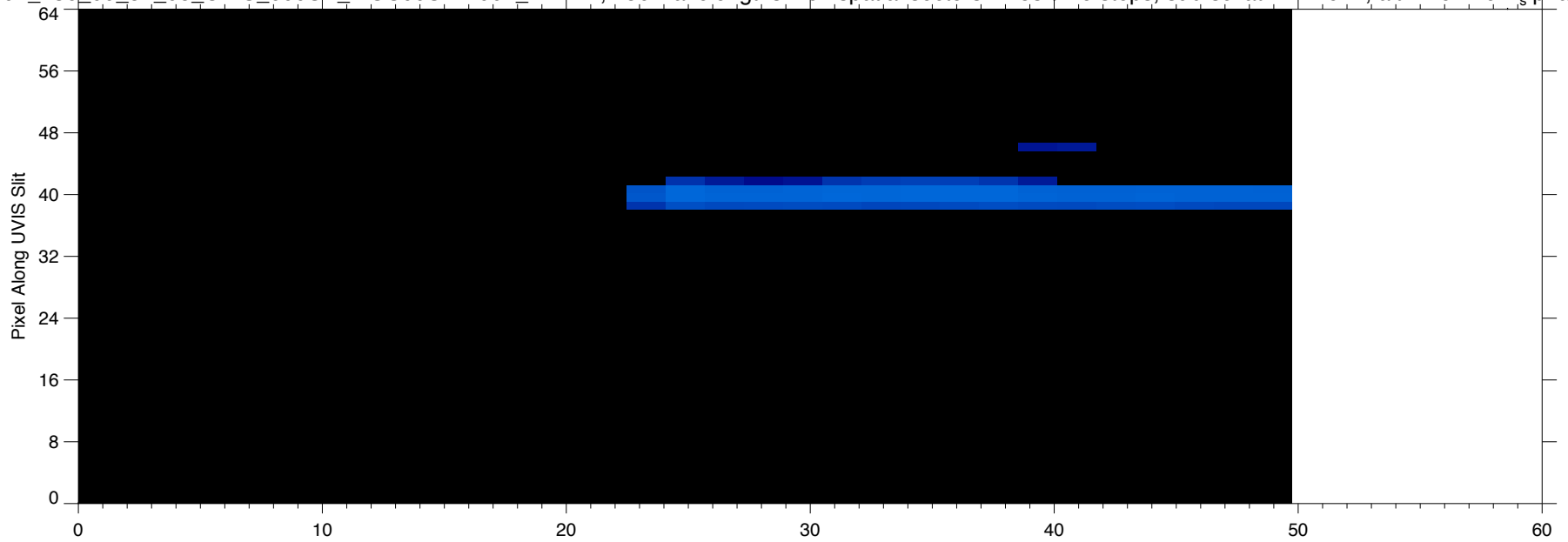
EUV2004\_236\_00\_54\_08\_UVIS\_000SA\_MOS00SWA002\_PRIME, 256 wavelengths x 64 spatial sectors x 183 time steps, sub-sc lat=-17.1971, alt=149.246 R<sub>s</sub>, phase=87.8850



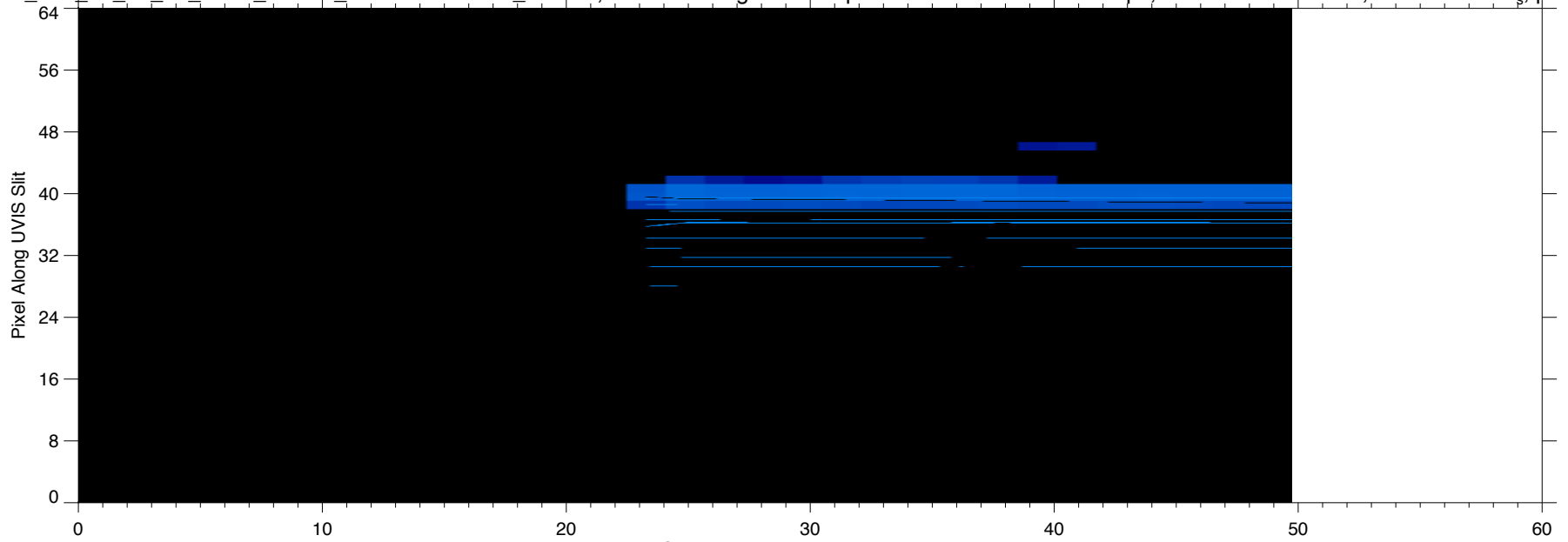
EUV2004\_236\_00\_54\_08\_UVIS\_000SA\_MOS00SWA002\_PRIME, 256 wavelengths x 64 spatial sectors x 183 time steps, sub-sc lat=-17.1971, alt=149.246 R<sub>s</sub>, phase=87.8850



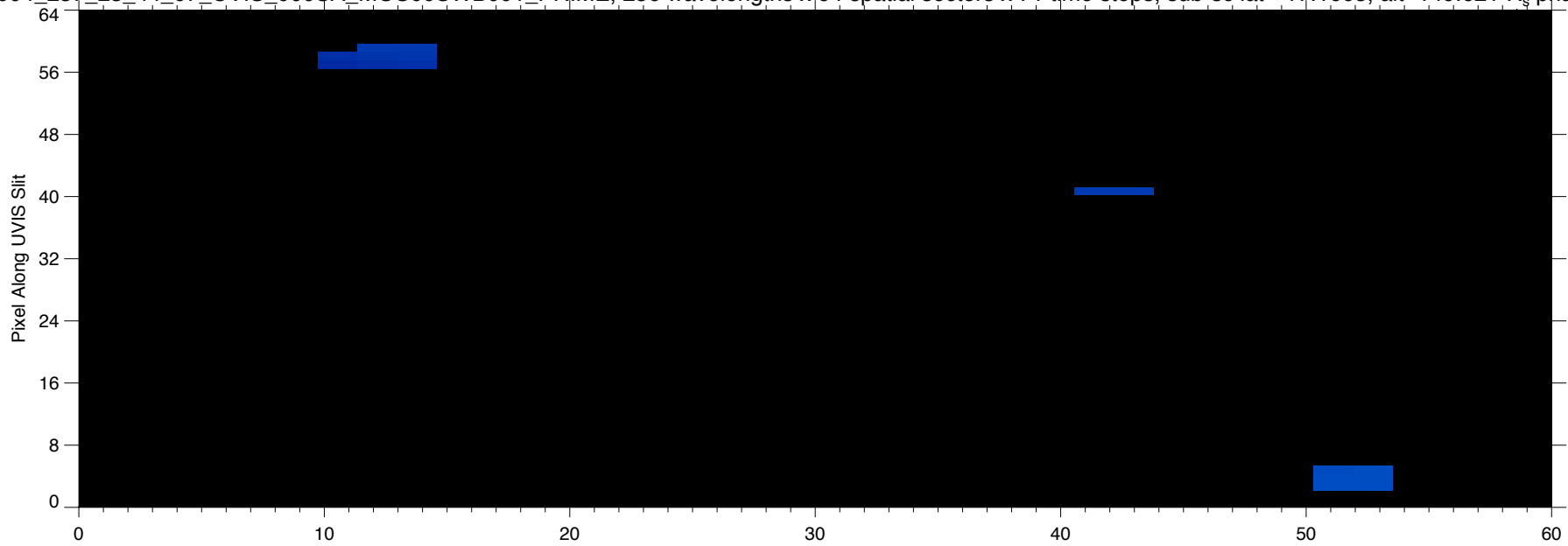
EUV2004\_236\_00\_54\_08\_UVIS\_000SA\_MOS00SWA002\_PRIME, 256 wavelengths x 64 spatial sectors x 183 time steps, sub-sc lat=-17.1971, alt=149.246 R<sub>s</sub>, phase=87.8850



EUV2004\_236\_00\_54\_08\_UVIS\_000SA\_MOS00SWA002\_PRIME, 256 wavelengths x 64 spatial sectors x 183 time steps, sub-sc lat=-17.1971, alt=149.246 R<sub>s</sub>, phase=87.8850

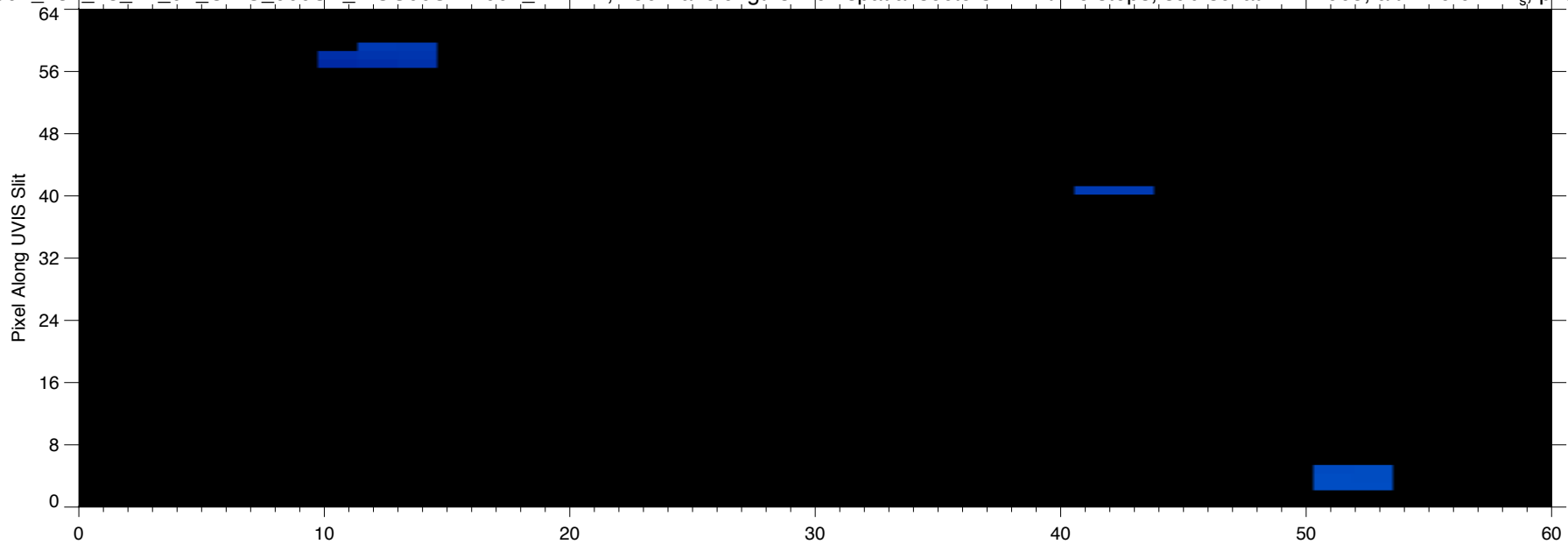


EUV2004\_237\_23\_44\_07\_UVIS\_000SA\_MOS00SWB001\_PRIME, 256 wavelengths x 64 spatial sectors x 71 time steps, sub-sc lat=-17.1665, alt=149.621 R<sub>s</sub>, phase=87.4556



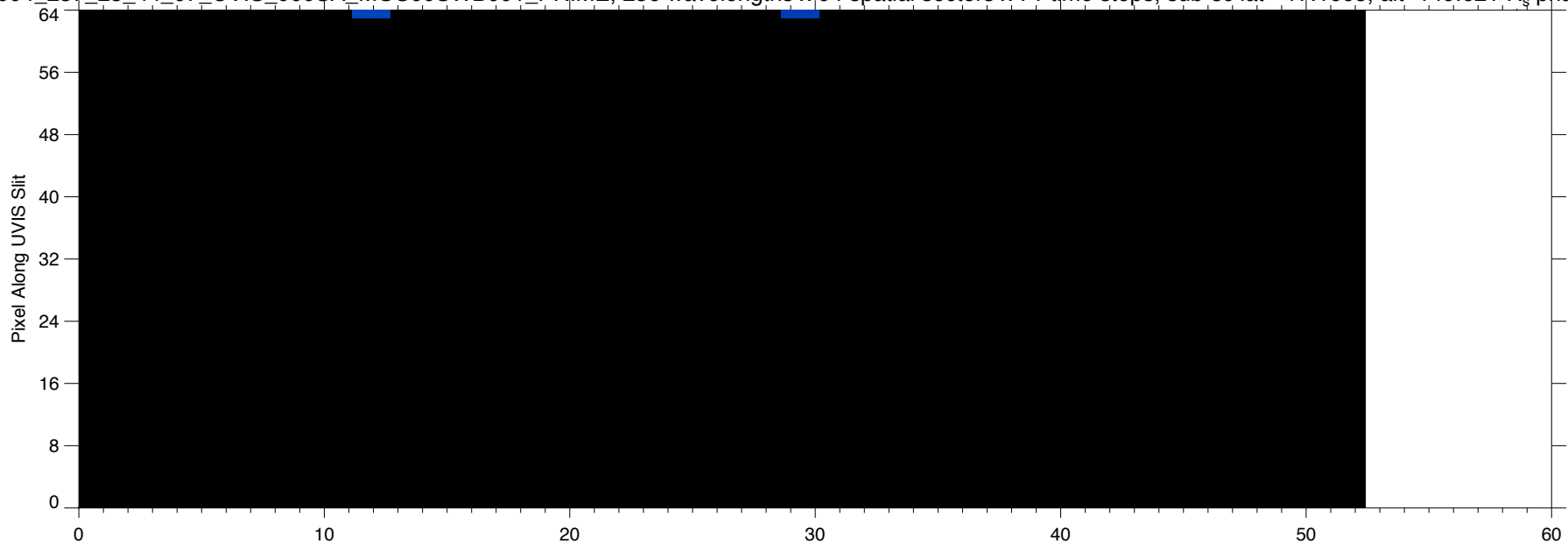
Minutes past 2004 AUG 24 23:43:19.846 (Time steps here are 95.000000 s each)

EUV2004\_237\_23\_44\_07\_UVIS\_000SA\_MOS00SWB001\_PRIME, 256 wavelengths x 64 spatial sectors x 71 time steps, sub-sc lat=-17.1665, alt=149.621 R<sub>s</sub>, phase=87.4556



Minutes past 2004 AUG 24 23:43:19.846 (Time steps here are 95.000000 s each)

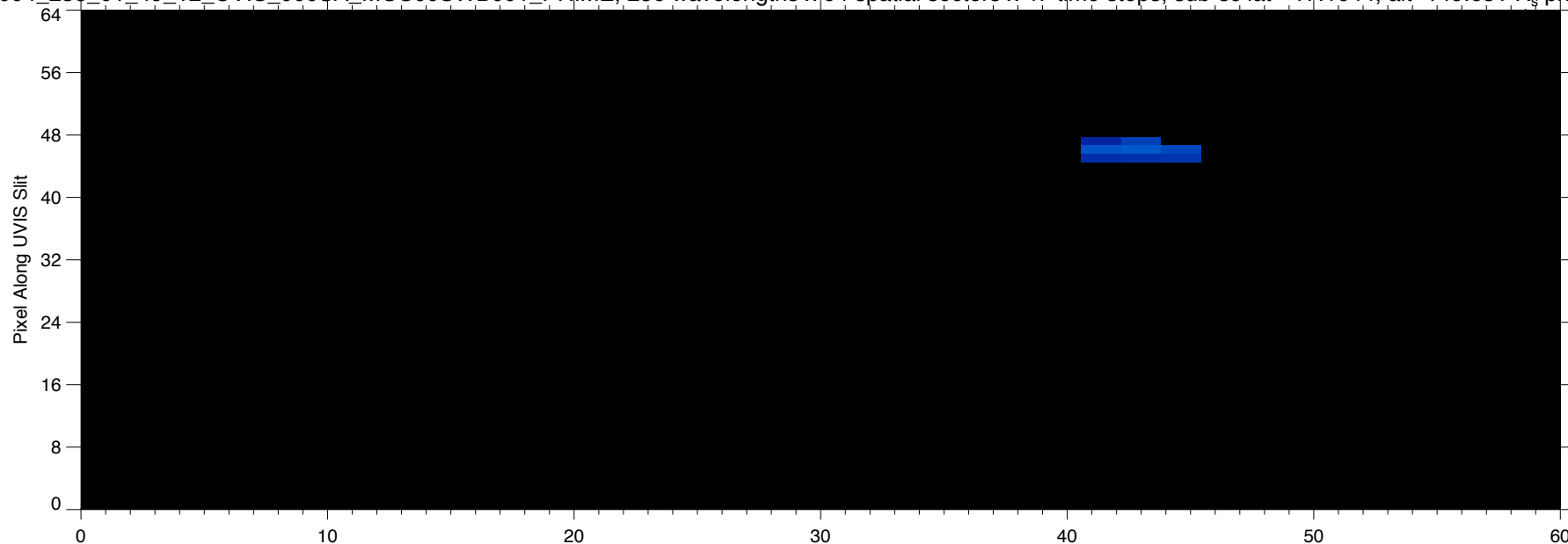
EUV2004\_237\_23\_44\_07\_UVIS\_000SA\_MOS00SWB001\_PRIME, 256 wavelengths x 64 spatial sectors x 71 time steps, sub-sc lat=-17.1665, alt=149.621 R<sub>s</sub>, phase=87.4556



EUV2004\_237\_23\_44\_07\_UVIS\_000SA\_MOS00SWB001\_PRIME, 256 wavelengths x 64 spatial sectors x 71 time steps, sub-sc lat=-17.1665, alt=149.621 R<sub>s</sub>, phase=87.4556



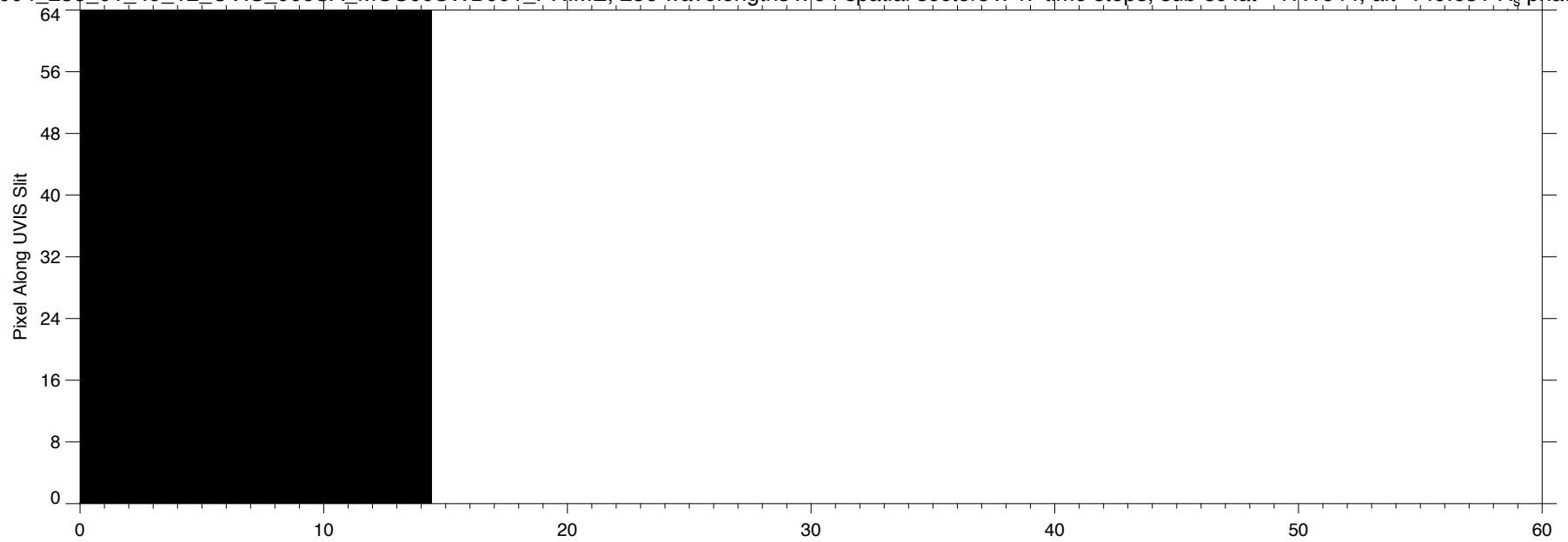
EUV2004\_238\_01\_49\_12\_UVIS\_000SA\_MOS00SWB001\_PRIME, 256 wavelengths x 64 spatial sectors x 47 time steps, sub-sc lat=-17.1644, alt=149.631 R<sub>s</sub>, phase=87.4314



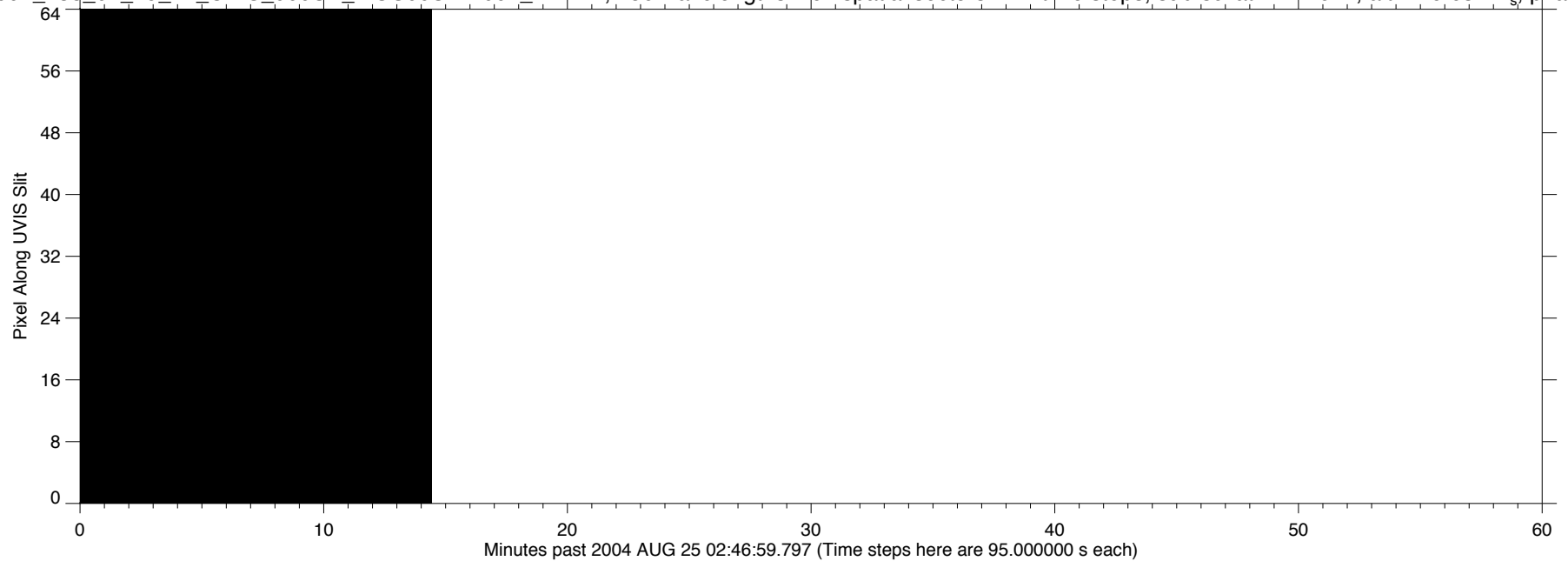
EUV2004\_238\_01\_49\_12\_UVIS\_000SA\_MOS00SWB001\_PRIME, 256 wavelengths x 64 spatial sectors x 47 time steps, sub-sc lat=-17.1644, alt=149.631 R<sub>s</sub>, phase=87.4314



EUV2004\_238\_01\_49\_12\_UVIS\_000SA\_MOS00SWB001\_PRIME, 256 wavelengths x 64 spatial sectors x 47 time steps, sub-sc lat=-17.1644, alt=149.631 R<sub>s</sub>, phase=87.4314

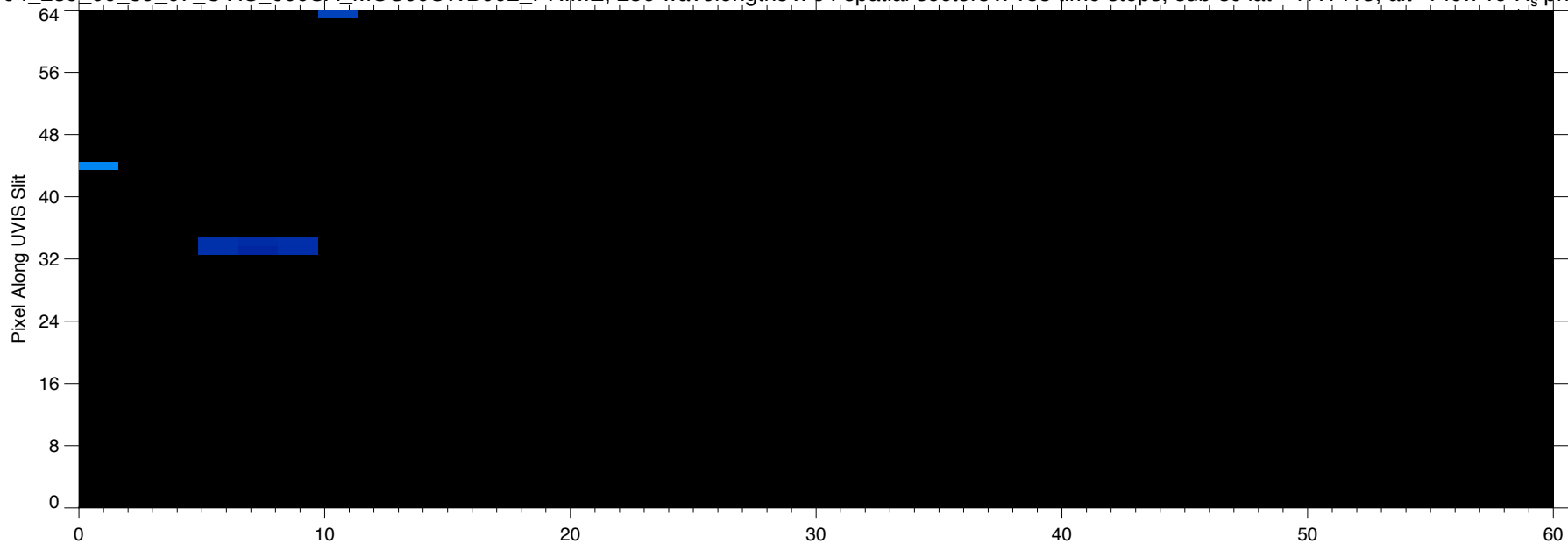


EUV2004\_238\_01\_49\_12\_UVIS\_000SA\_MOS00SWB001\_PRIME, 256 wavelengths x 64 spatial sectors x 47 time steps, sub-sc lat=-17.1644, alt=149.631 R<sub>s</sub>, phase=87.4314





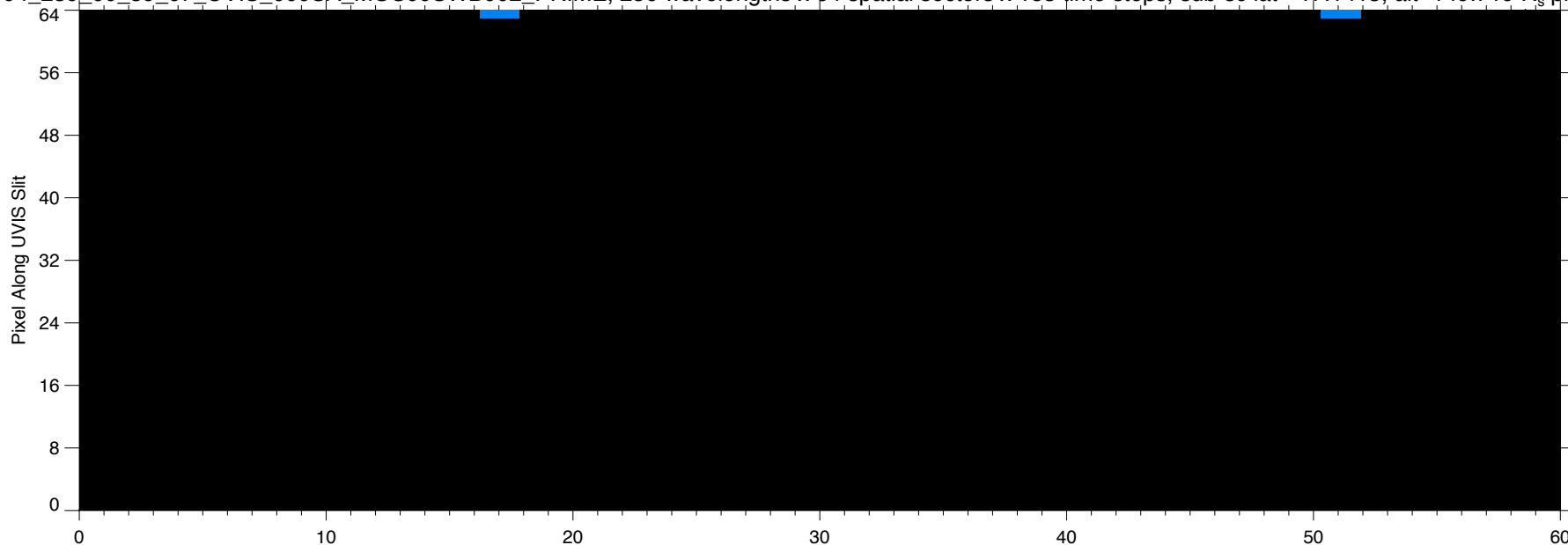
EUV2004\_239\_00\_39\_07\_UVIS\_000SA\_MOS00SWB002\_PRIME, 256 wavelengths x 64 spatial sectors x 183 time steps, sub-sc lat=-17.1413, alt=149.719 R<sub>s</sub>, phase=87.1659




EUV2004\_239\_00\_39\_07\_UVIS\_000SA\_MOS00SWB002\_PRIME, 256 wavelengths x 64 spatial sectors x 183 time steps, sub-sc lat=-17.1413, alt=149.719 R<sub>s</sub>, phase=87.1659



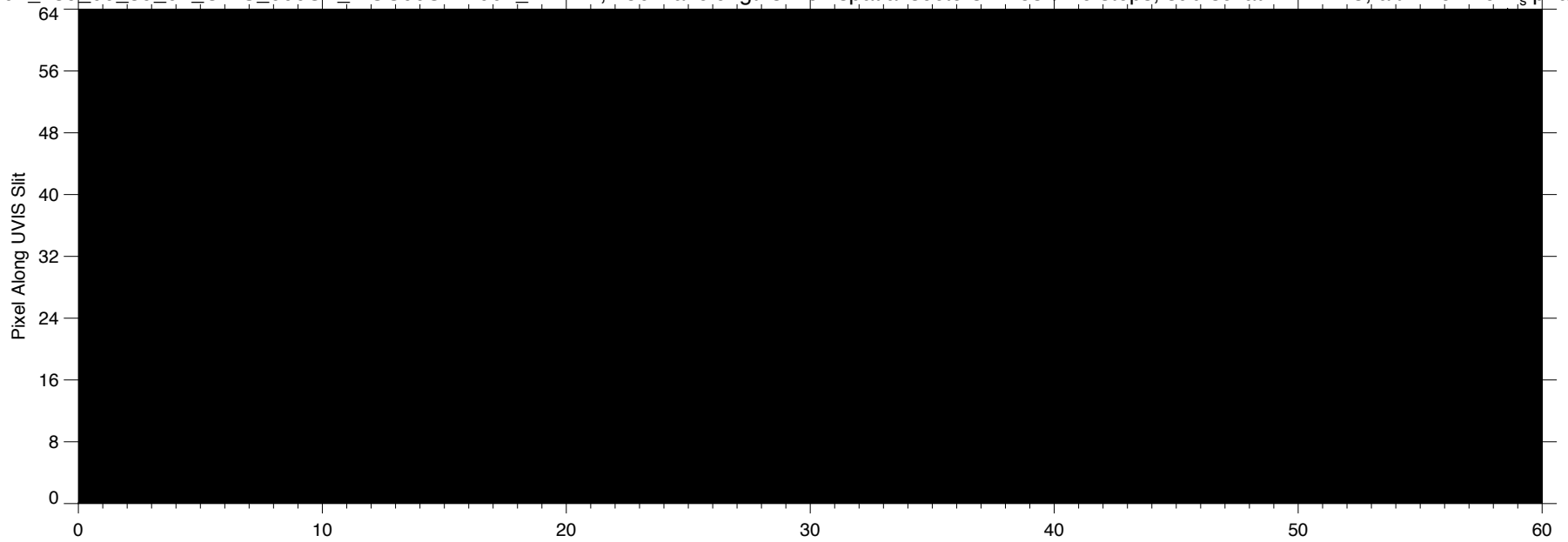
EUV2004\_239\_00\_39\_07\_UVIS\_000SA\_MOS00SWB002\_PRIME, 256 wavelengths x 64 spatial sectors x 183 time steps, sub-sc lat=-17.1413, alt=149.719 R<sub>s</sub>, phase=87.1659



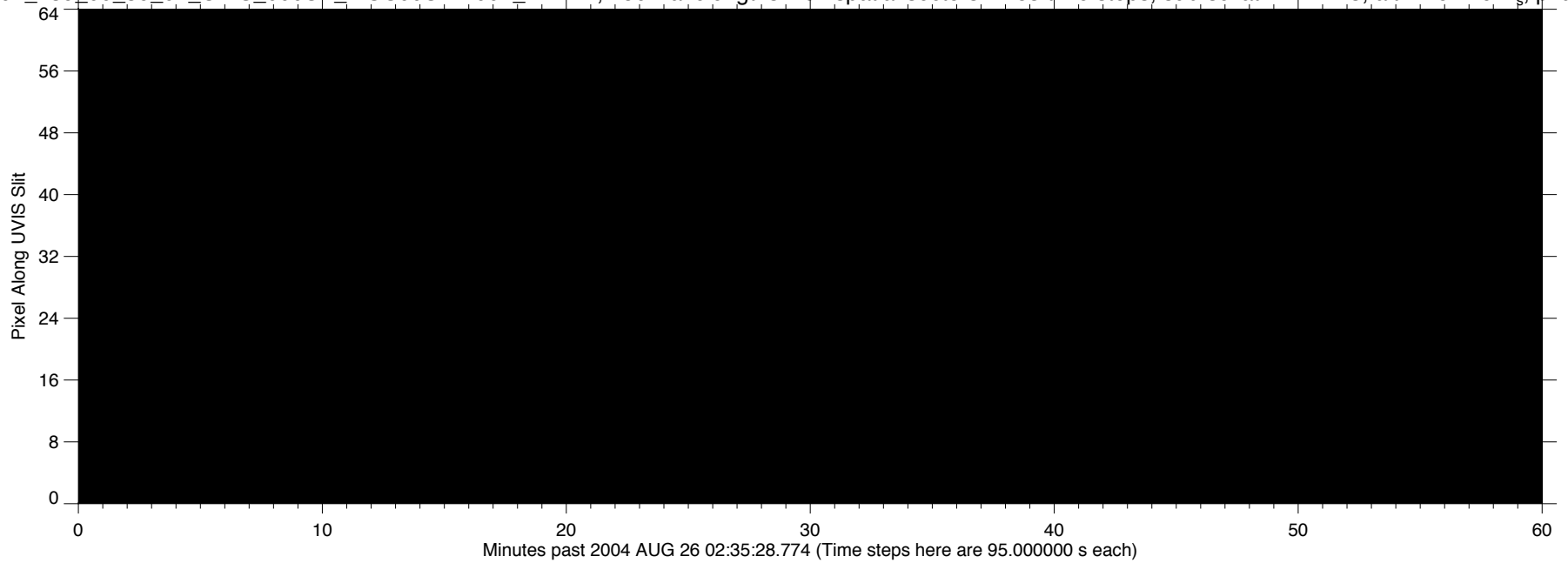
EUV2004\_239\_00\_39\_07\_UVIS\_000SA\_MOS00SWB002\_PRIME, 256 wavelengths x 64 spatial sectors x 183 time steps, sub-sc lat=-17.1413, alt=149.719 R<sub>s</sub>, phase=87.1659



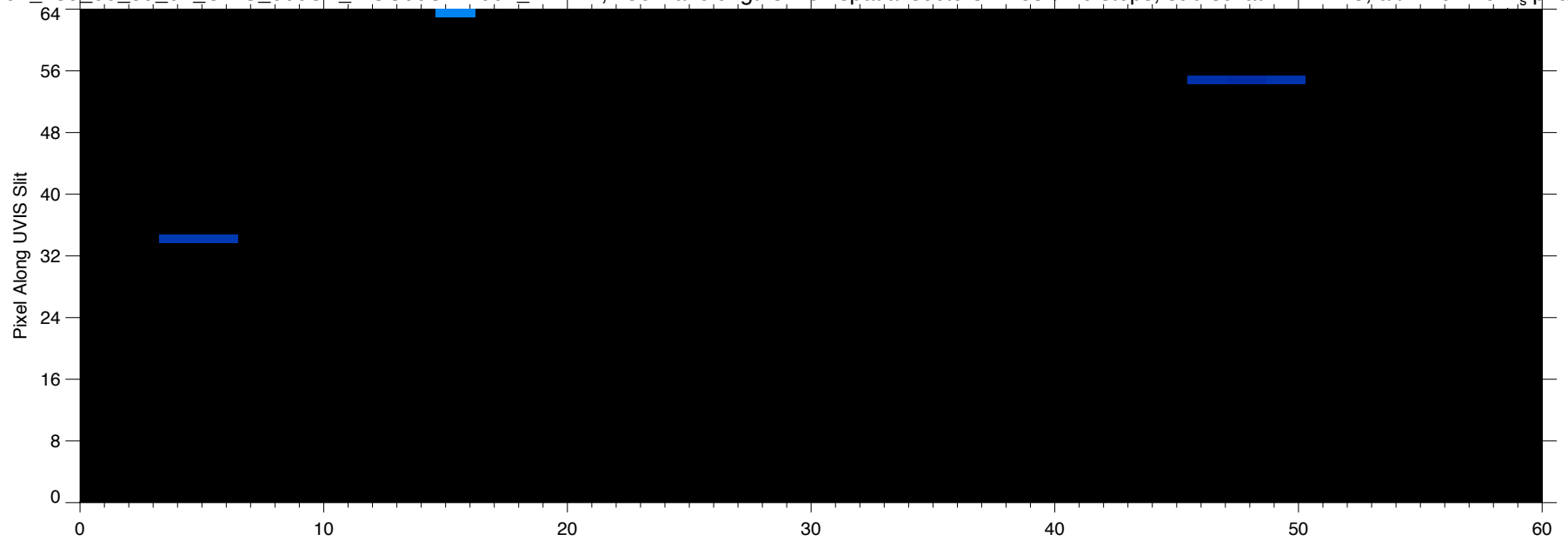
EUV2004\_239\_00\_39\_07\_UVIS\_000SA\_MOS00SWB002\_PRIME, 256 wavelengths x 64 spatial sectors x 183 time steps, sub-sc lat=-17.1413, alt=149.719 R<sub>s</sub>, phase=87.1659



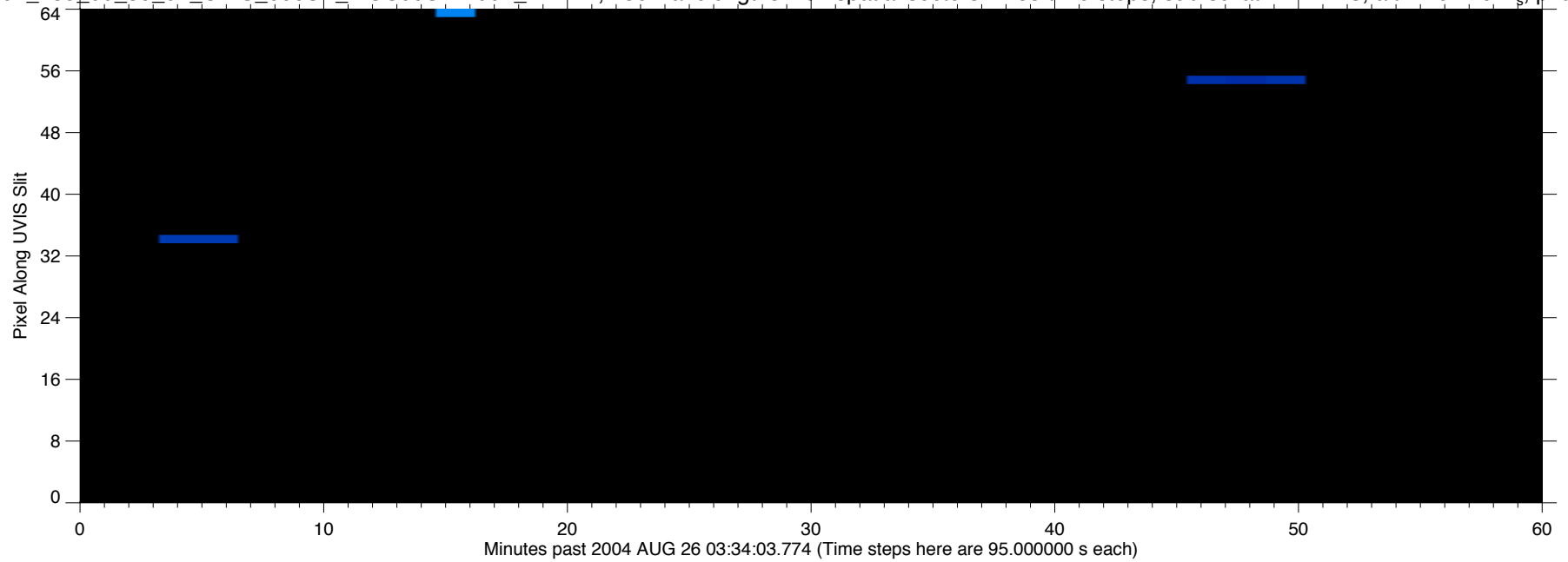
EUV2004\_239\_00\_39\_07\_UVIS\_000SA\_MOS00SWB002\_PRIME, 256 wavelengths x 64 spatial sectors x 183 time steps, sub-sc lat=-17.1413, alt=149.719 R<sub>s</sub>, phase=87.1659



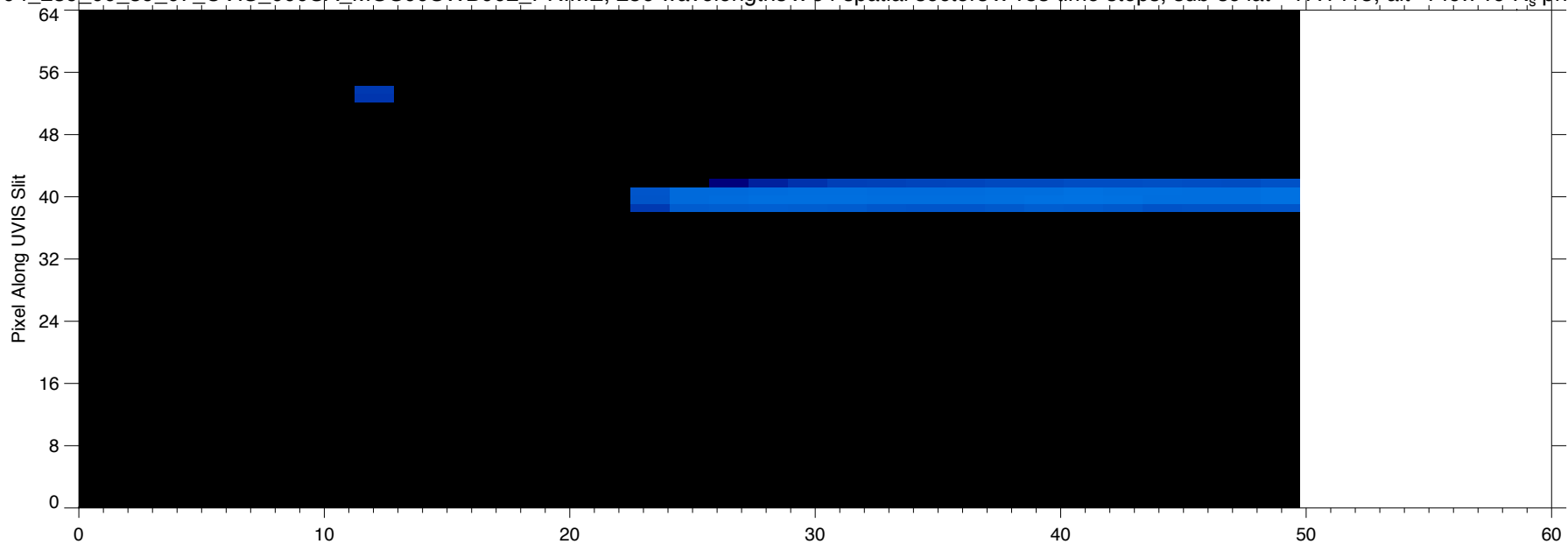
EUV2004\_239\_00\_39\_07\_UVIS\_000SA\_MOS00SWB002\_PRIME, 256 wavelengths x 64 spatial sectors x 183 time steps, sub-sc lat=-17.1413, alt=149.719 R<sub>s</sub>, phase=87.1659




EUV2004\_239\_00\_39\_07\_UVIS\_000SA\_MOS00SWB002\_PRIME, 256 wavelengths x 64 spatial sectors x 183 time steps, sub-sc lat=-17.1413, alt=149.719 R<sub>s</sub>, phase=87.1659



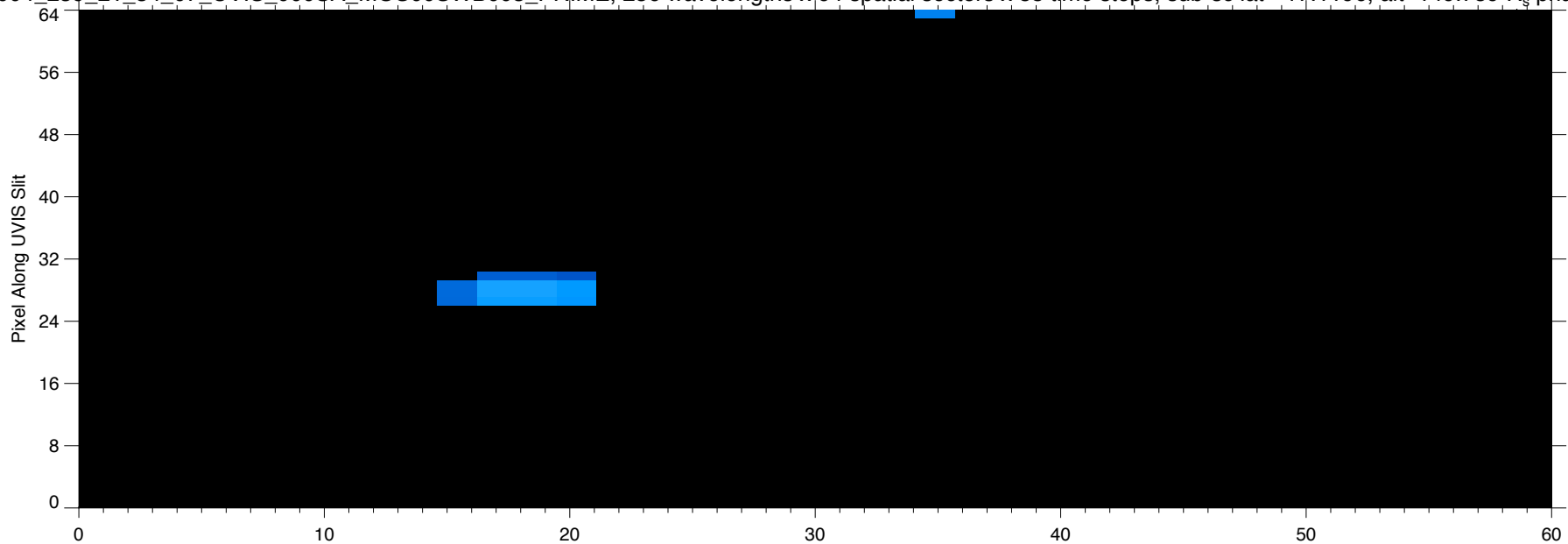
EUV2004\_239\_00\_39\_07\_UVIS\_000SA\_MOS00SWB002\_PRIME, 256 wavelengths x 64 spatial sectors x 183 time steps, sub-sc lat=-17.1413, alt=149.719 R<sub>s</sub>, phase=87.1659



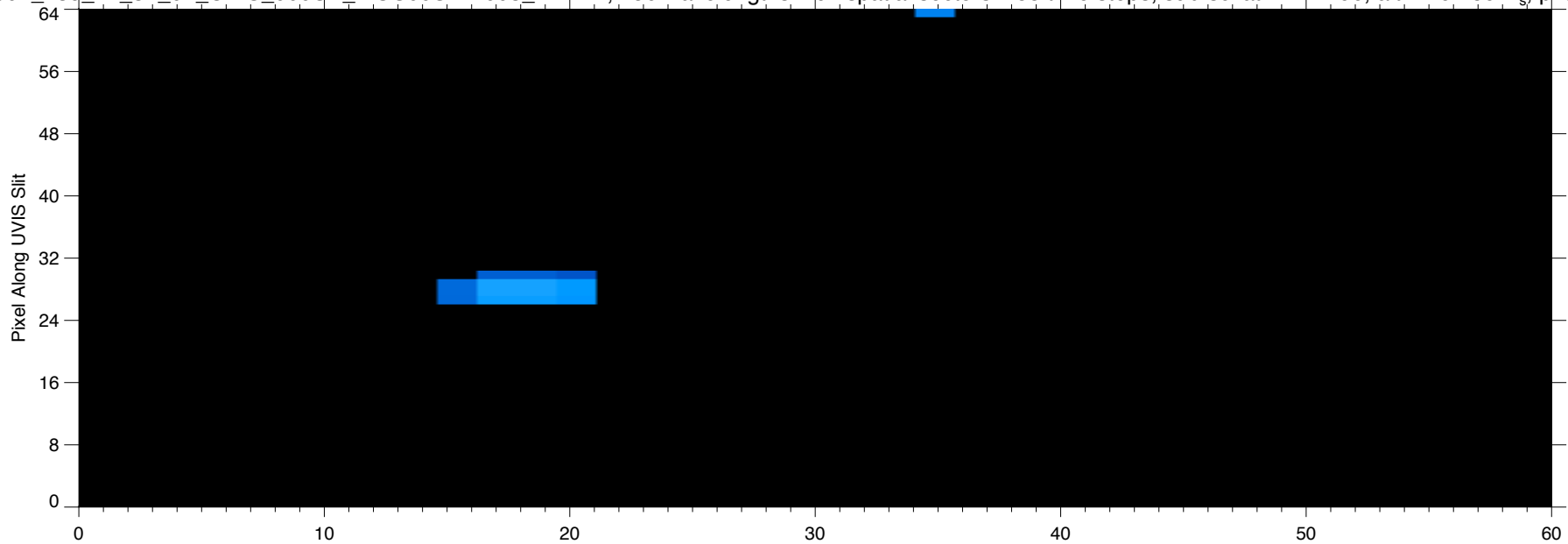
EUV2004\_239\_00\_39\_07\_UVIS\_000SA\_MOS00SWB002\_PRIME, 256 wavelengths x 64 spatial sectors x 183 time steps, sub-sc lat=-17.1413, alt=149.719 R<sub>s</sub>, phase=87.1659



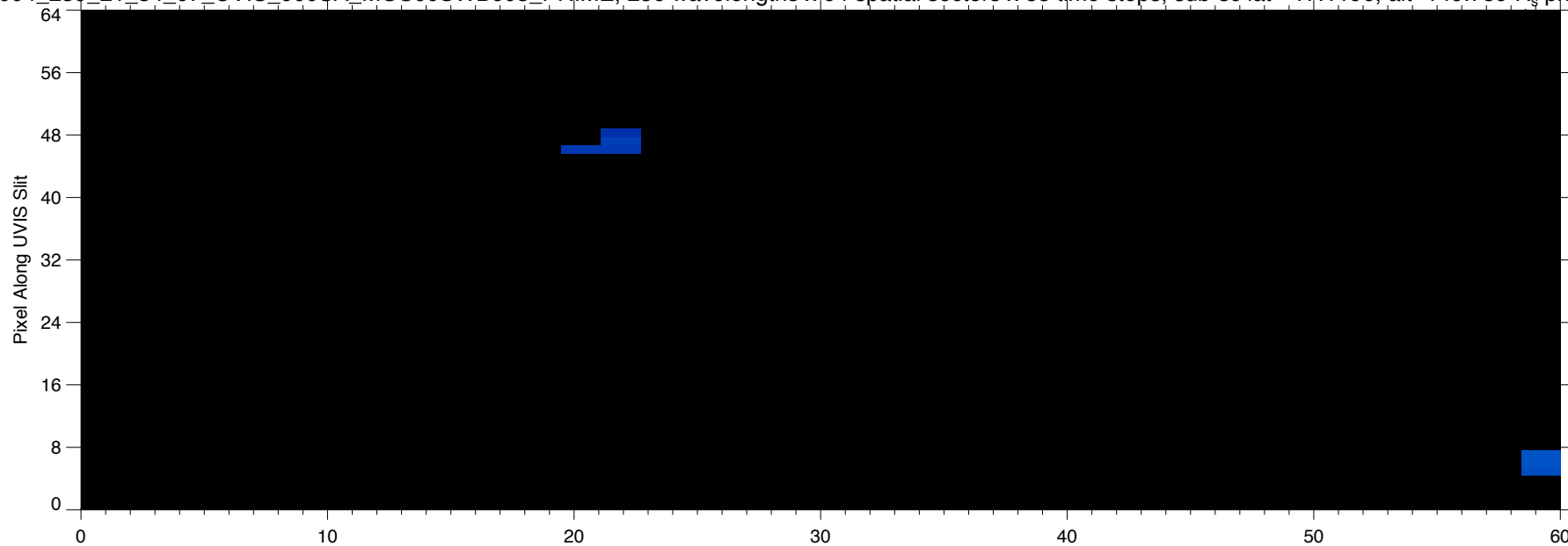
EUV2004\_239\_21\_34\_07\_UVIS\_000SA\_MOS00SWB003\_PRIME, 256 wavelengths x 64 spatial sectors x 88 time steps, sub-sc lat=-17.1196, alt=149.759 R<sub>s</sub>, phase=86.9231



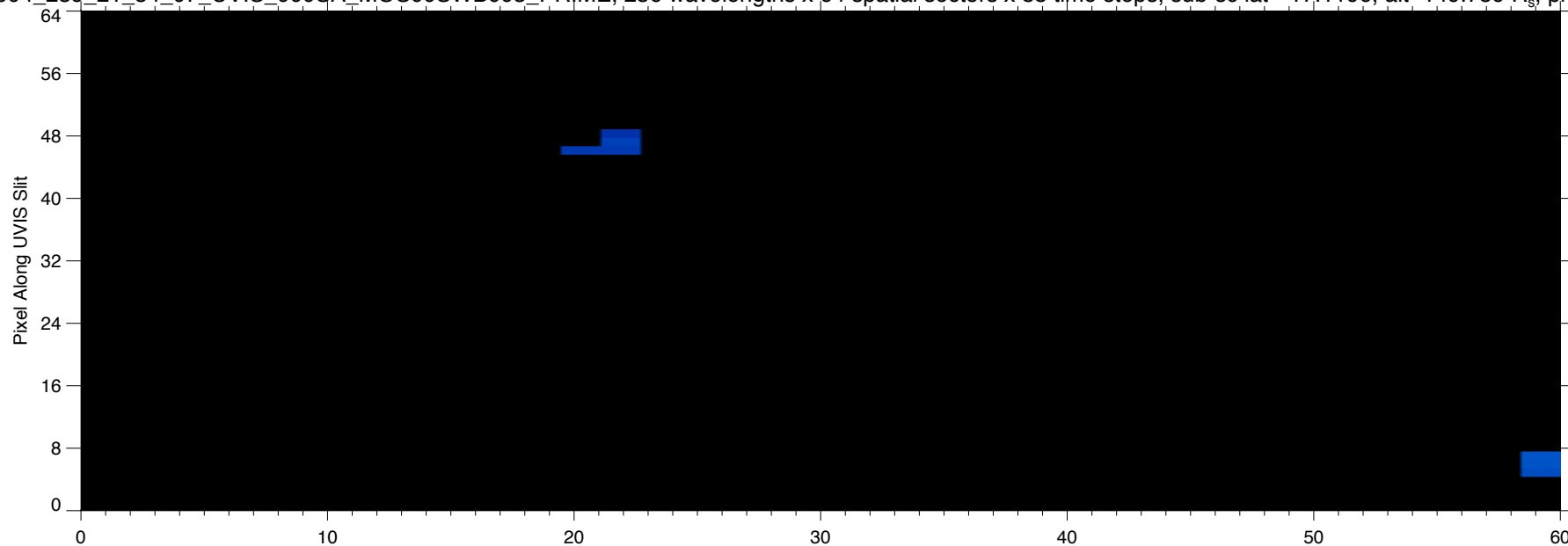
EUV2004\_239\_21\_34\_07\_UVIS\_000SA\_MOS00SWB003\_PRIME, 256 wavelengths x 64 spatial sectors x 88 time steps, sub-sc lat=-17.1196, alt=149.759 R<sub>s</sub>, phase=86.9231



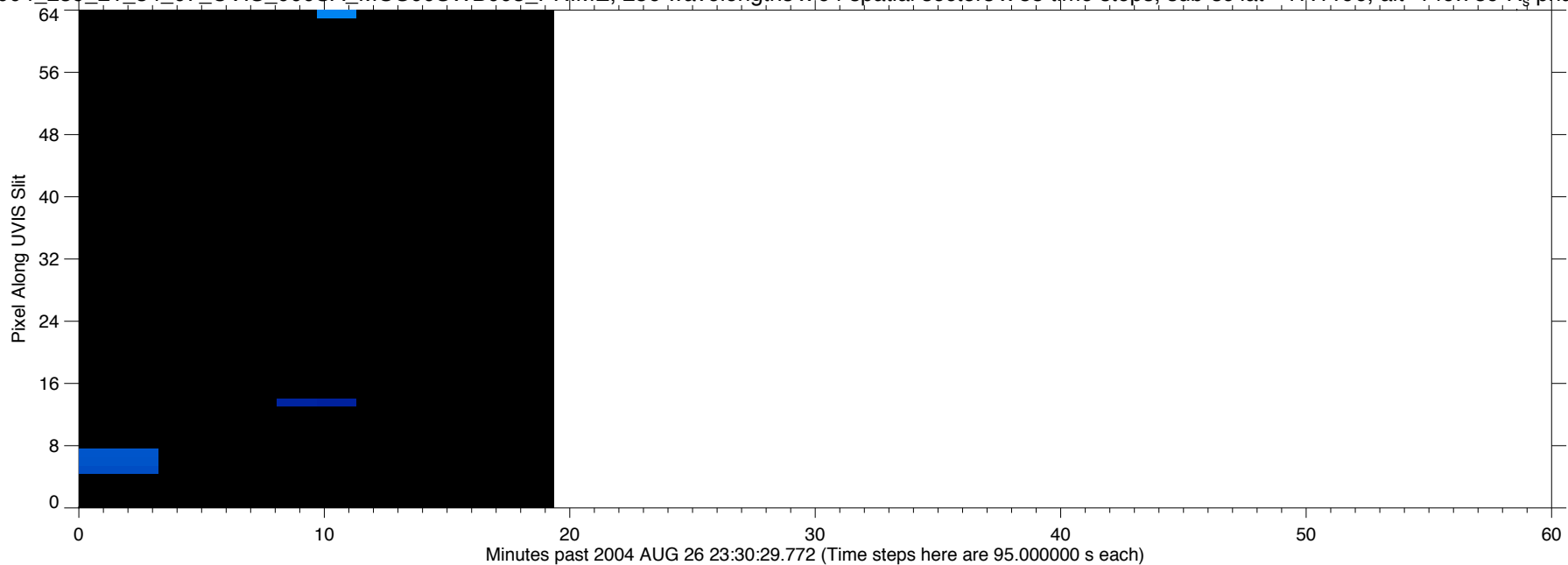
EUV2004\_239\_21\_34\_07\_UVIS\_000SA\_MOS00SWB003\_PRIME, 256 wavelengths x 64 spatial sectors x 88 time steps, sub-sc lat=-17.1196, alt=149.759 R<sub>s</sub>, phase=86.9231



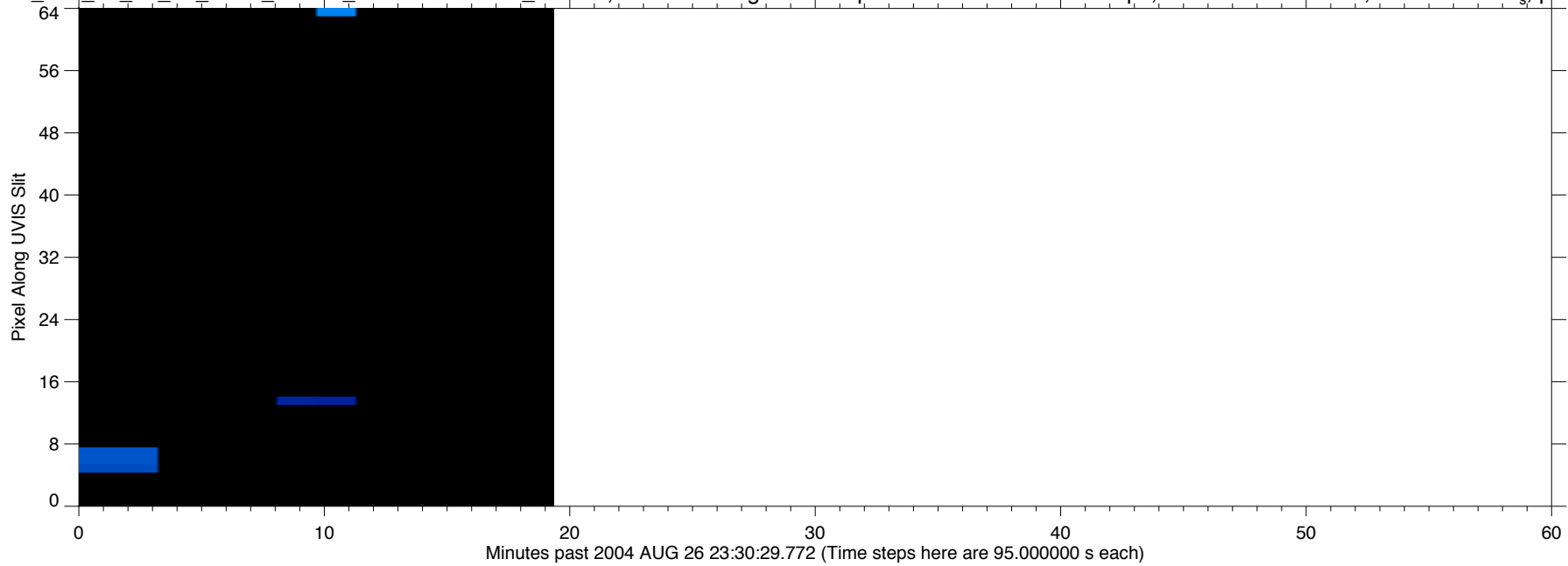
EUV2004\_239\_21\_34\_07\_UVIS\_000SA\_MOS00SWB003\_PRIME, 256 wavelengths x 64 spatial sectors x 88 time steps, sub-sc lat=-17.1196, alt=149.759 R<sub>s</sub>, phase=86.9231



EUV2004\_239\_21\_34\_07\_UVIS\_000SA\_MOS00SWB003\_PRIME, 256 wavelengths x 64 spatial sectors x 88 time steps, sub-sc lat=-17.1196, alt=149.759 R<sub>s</sub>, phase=86.9231

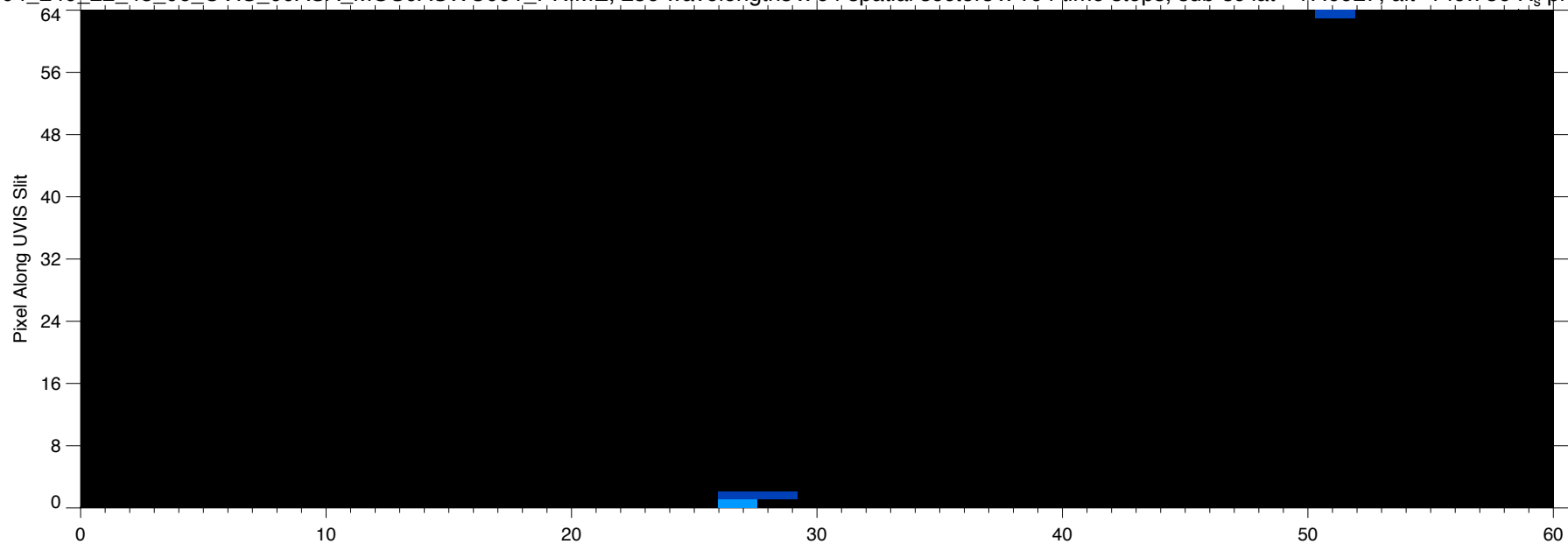


EUV2004\_239\_21\_34\_07\_UVIS\_000SA\_MOS00SWB003\_PRIME, 256 wavelengths x 64 spatial sectors x 88 time steps, sub-sc lat=-17.1196, alt=149.759 R<sub>s</sub>, phase=86.9231





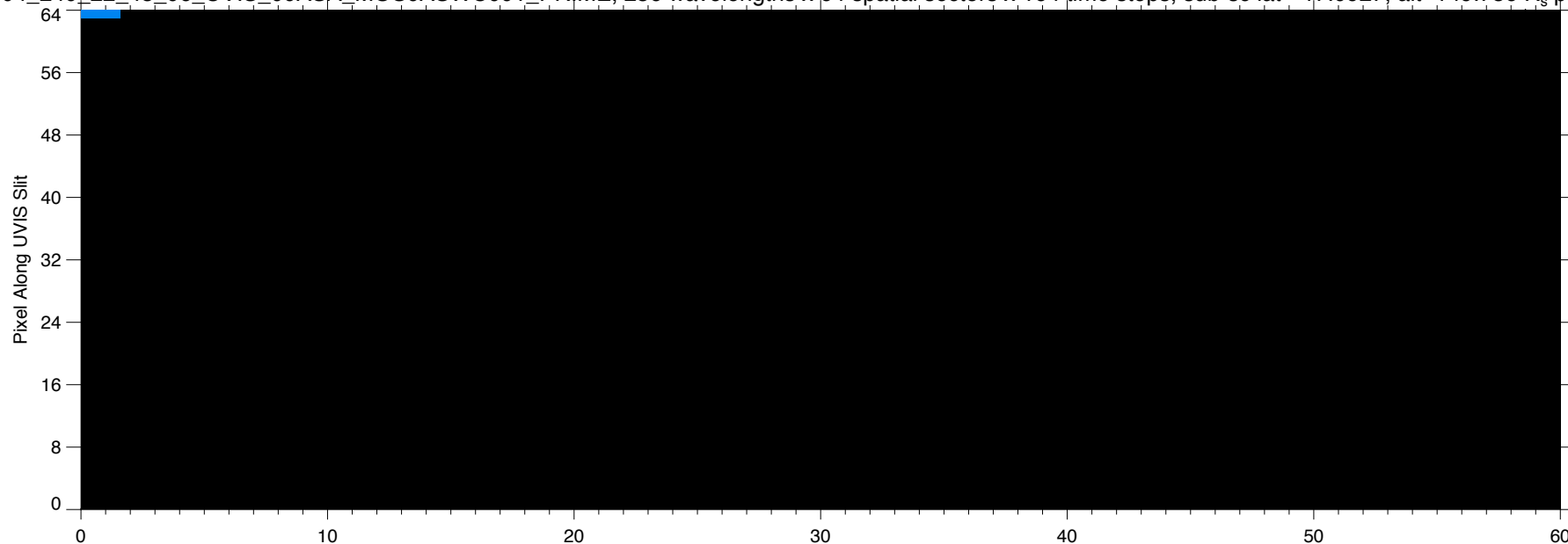
EUV2004\_240\_22\_45\_06\_UVIS\_00ASA\_MOS0ASWC001\_PRIME, 256 wavelengths x 64 spatial sectors x 164 time steps, sub-sc lat=-17.0927, alt=149.756 R<sub>s</sub>, phase=86.6312



EUV2004\_240\_22\_45\_06\_UVIS\_00ASA\_MOS0ASWC001\_PRIME, 256 wavelengths x 64 spatial sectors x 164 time steps, sub-sc lat=-17.0927, alt=149.756 R<sub>s</sub>, phase=86.6312



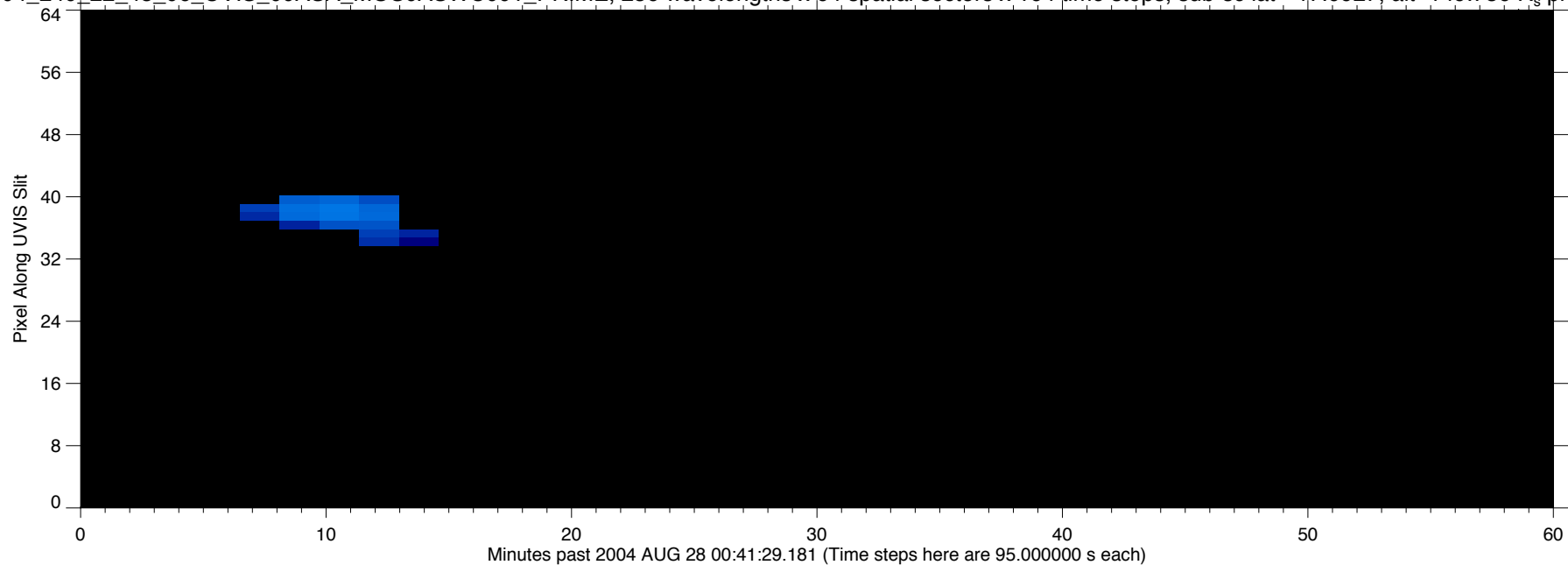
EUV2004\_240\_22\_45\_06\_UVIS\_00ASA\_MOS0ASWC001\_PRIME, 256 wavelengths x 64 spatial sectors x 164 time steps, sub-sc lat=-17.0927, alt=149.756 R<sub>s</sub>, phase=86.6312



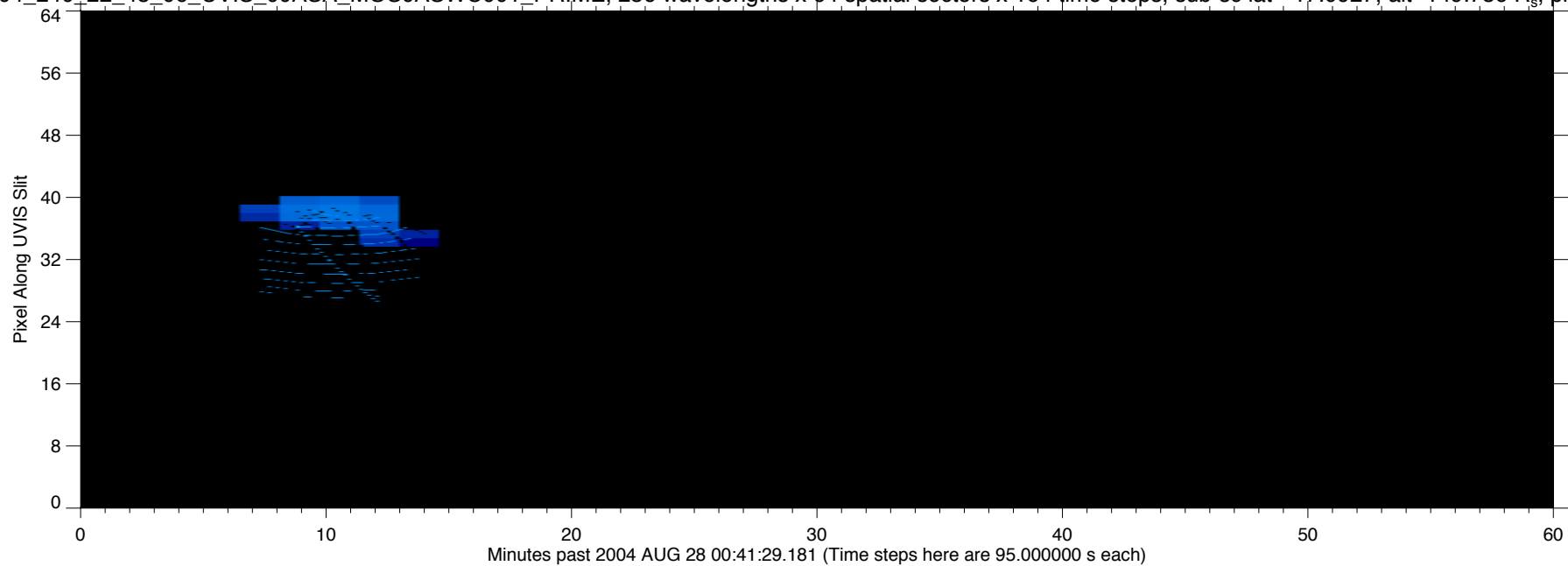
EUV2004\_240\_22\_45\_06\_UVIS\_00ASA\_MOS0ASWC001\_PRIME, 256 wavelengths x 64 spatial sectors x 164 time steps, sub-sc lat=-17.0927, alt=149.756 R<sub>s</sub>, phase=86.6312



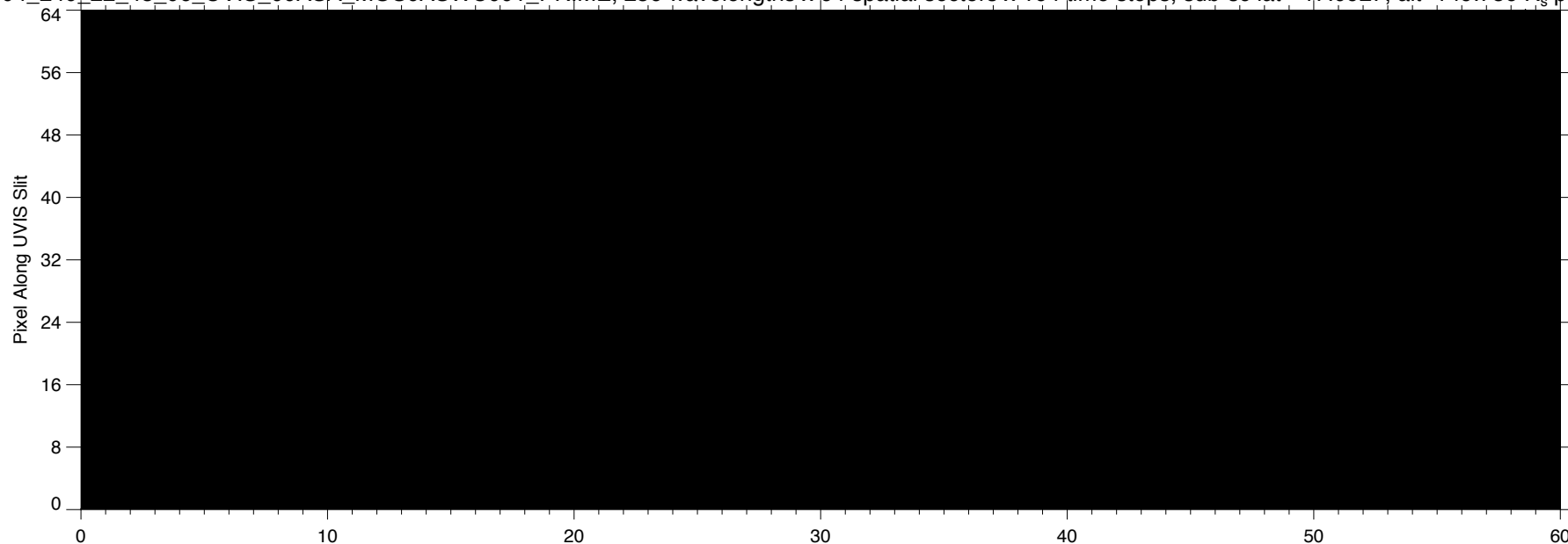
EUV2004\_240\_22\_45\_06\_UVIS\_00ASA\_MOS0ASWC001\_PRIME, 256 wavelengths x 64 spatial sectors x 164 time steps, sub-sc lat=-17.0927, alt=149.756 R<sub>s</sub>, phase=86.6312



EUV2004\_240\_22\_45\_06\_UVIS\_00ASA\_MOS0ASWC001\_PRIME, 256 wavelengths x 64 spatial sectors x 164 time steps, sub-sc lat=-17.0927, alt=149.756 R<sub>s</sub>, phase=86.6312



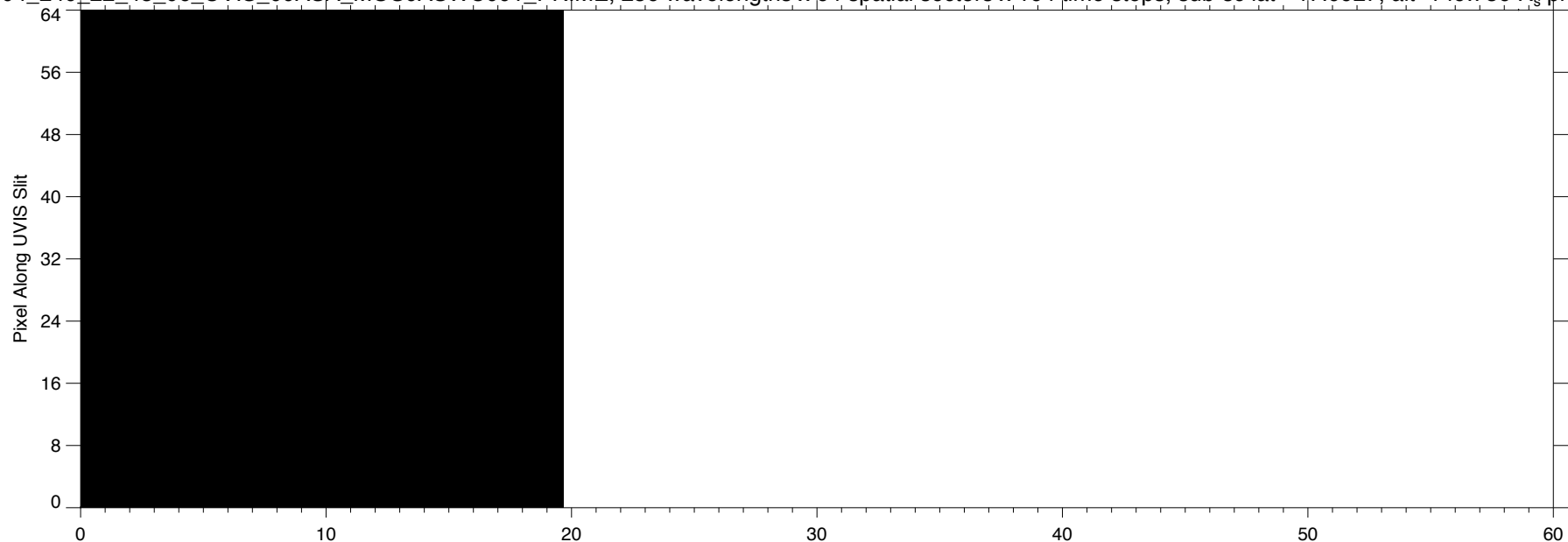
EUV2004\_240\_22\_45\_06\_UVIS\_00ASA\_MOS0ASWC001\_PRIME, 256 wavelengths x 64 spatial sectors x 164 time steps, sub-sc lat=-17.0927, alt=149.756 R<sub>s</sub>, phase=86.6312



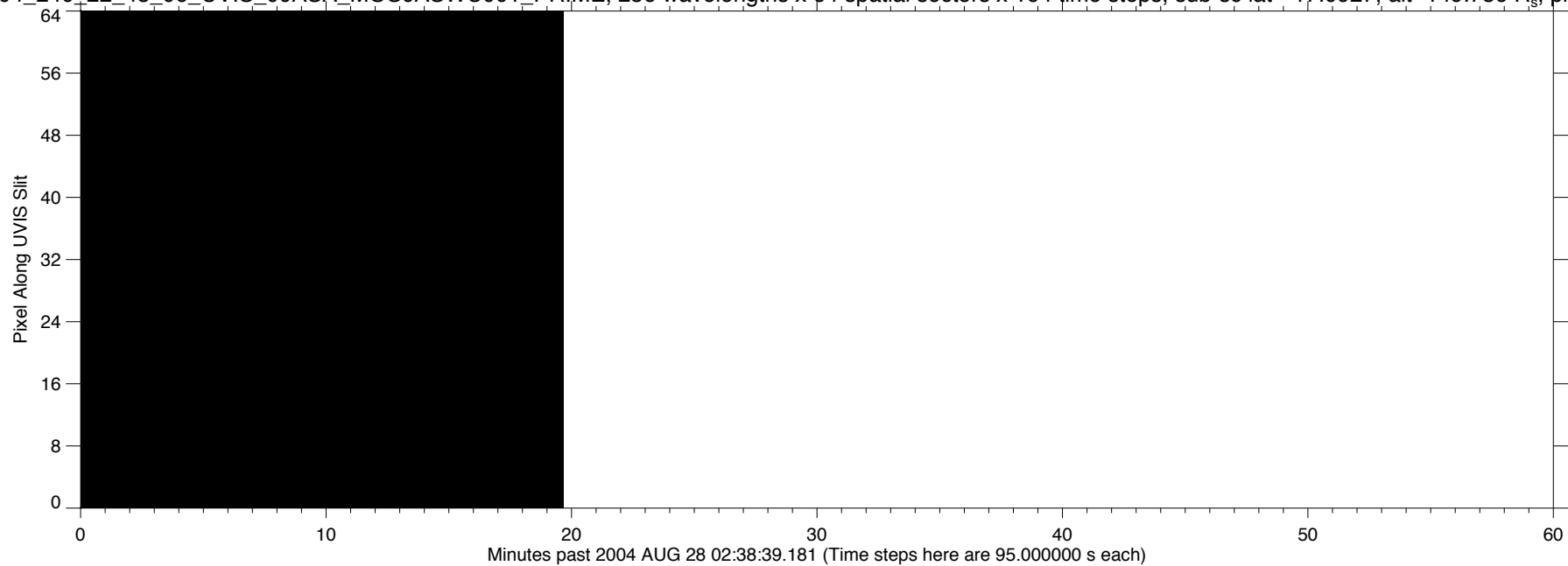
EUV2004\_240\_22\_45\_06\_UVIS\_00ASA\_MOS0ASWC001\_PRIME, 256 wavelengths x 64 spatial sectors x 164 time steps, sub-sc lat=-17.0927, alt=149.756 R<sub>s</sub>, phase=86.6312



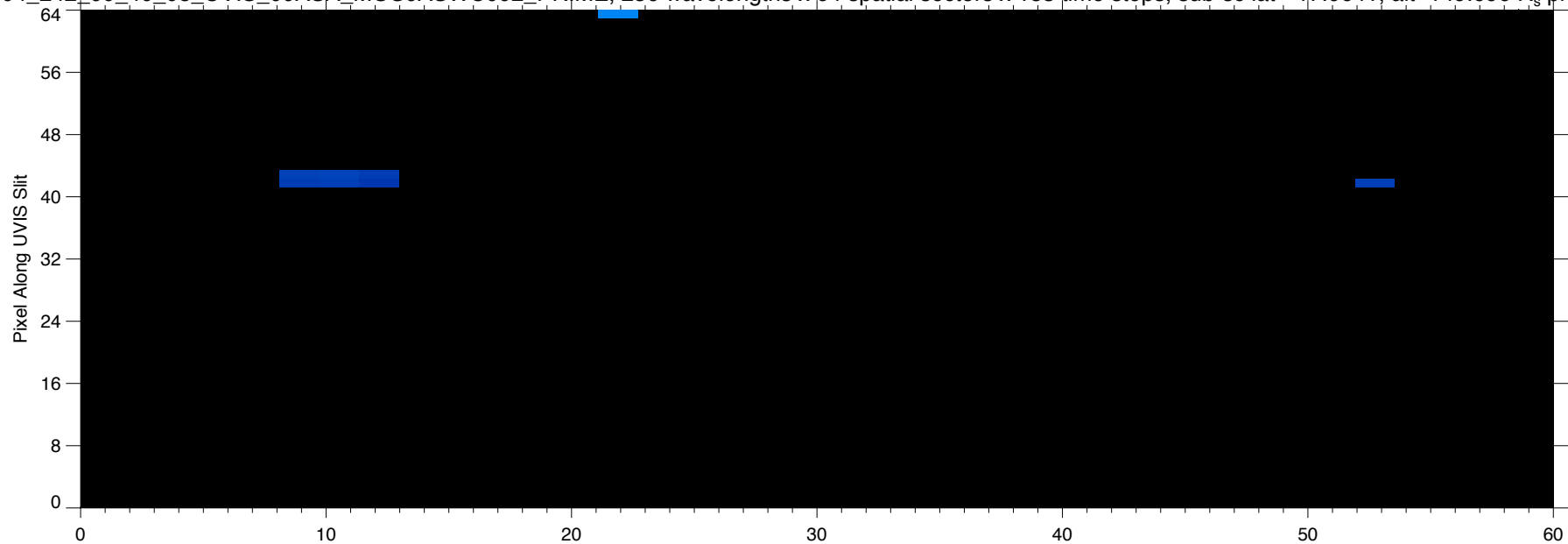
EUV2004\_240\_22\_45\_06\_UVIS\_00ASA\_MOS0ASWC001\_PRIME, 256 wavelengths x 64 spatial sectors x 164 time steps, sub-sc lat=-17.0927, alt=149.756 R<sub>s</sub>, phase=86.6312



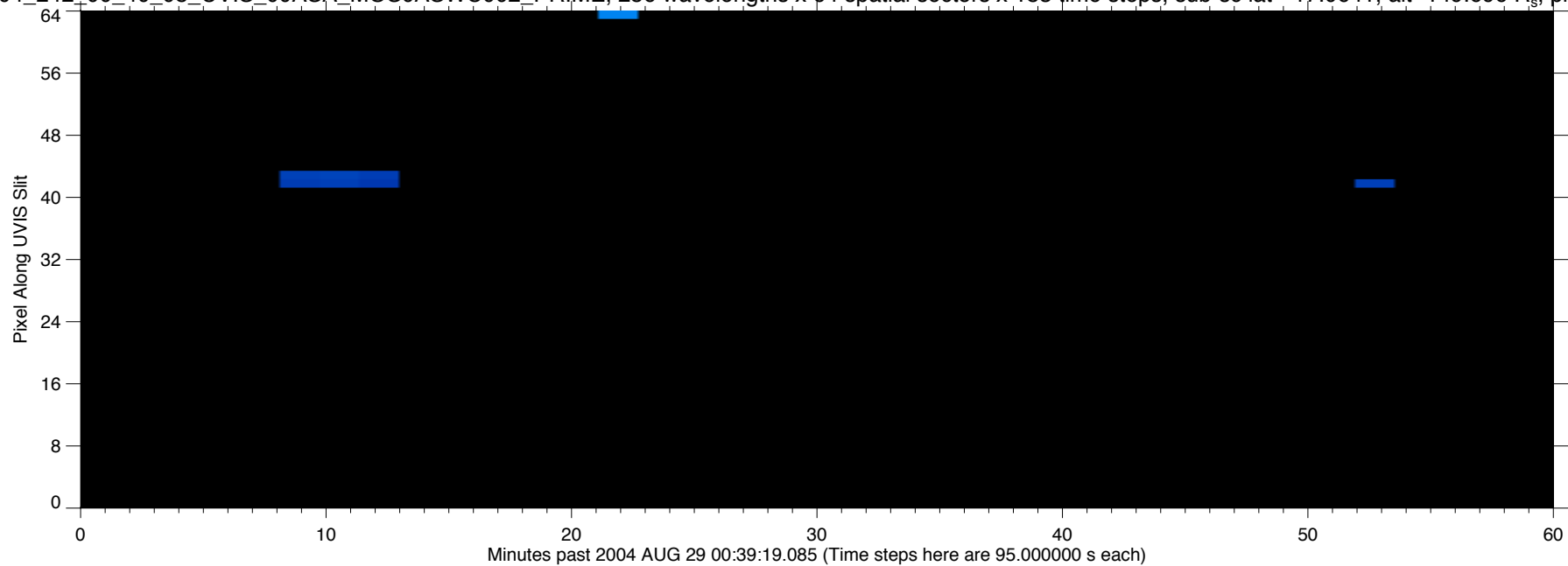
EUV2004\_240\_22\_45\_06\_UVIS\_00ASA\_MOS0ASWC001\_PRIME, 256 wavelengths x 64 spatial sectors x 164 time steps, sub-sc lat=-17.0927, alt=149.756 R<sub>s</sub>, phase=86.6312



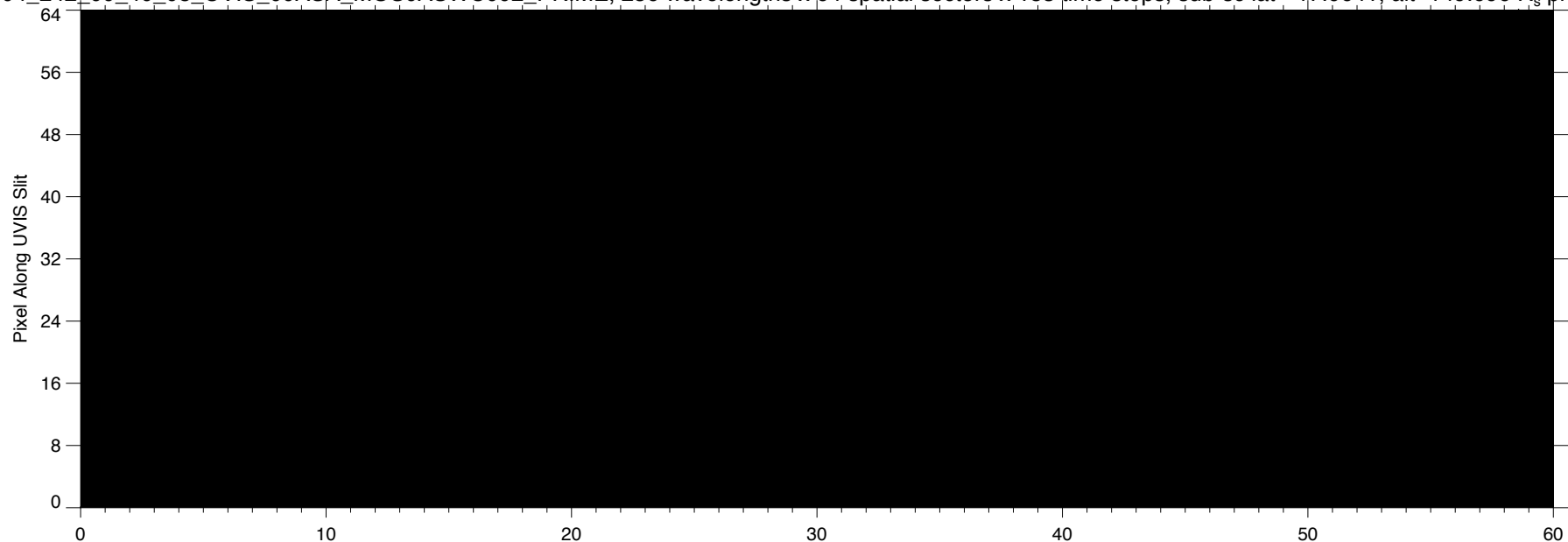
EUV2004\_242\_00\_40\_08\_UVIS\_00ASA\_MOS0ASWC002\_PRIME, 256 wavelengths x 64 spatial sectors x 183 time steps, sub-sc lat=-17.0641, alt=149.696 R<sub>s</sub>, phase=86.3307



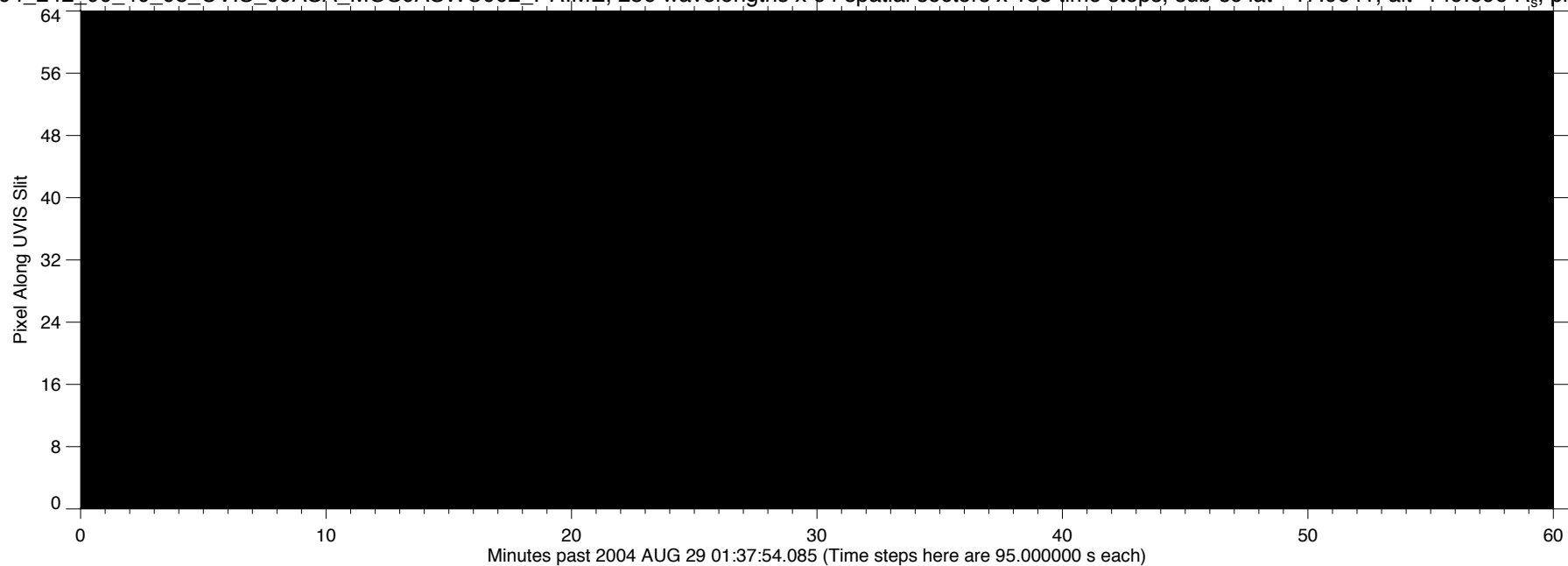
EUV2004\_242\_00\_40\_08\_UVIS\_00ASA\_MOS0ASWC002\_PRIME, 256 wavelengths x 64 spatial sectors x 183 time steps, sub-sc lat=-17.0641, alt=149.696 R<sub>s</sub>, phase=86.3307



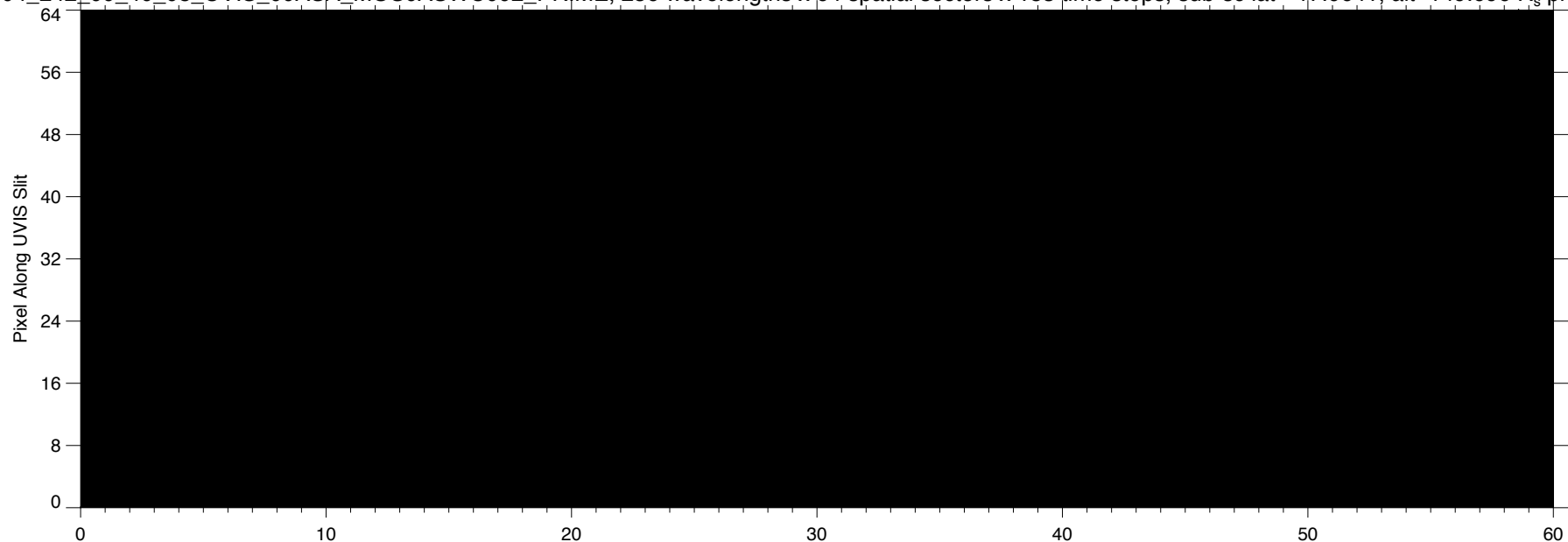
EUV2004\_242\_00\_40\_08\_UVIS\_00ASA\_MOS0ASWC002\_PRIME, 256 wavelengths x 64 spatial sectors x 183 time steps, sub-sc lat=-17.0641, alt=149.696 R<sub>s</sub>, phase=86.3307



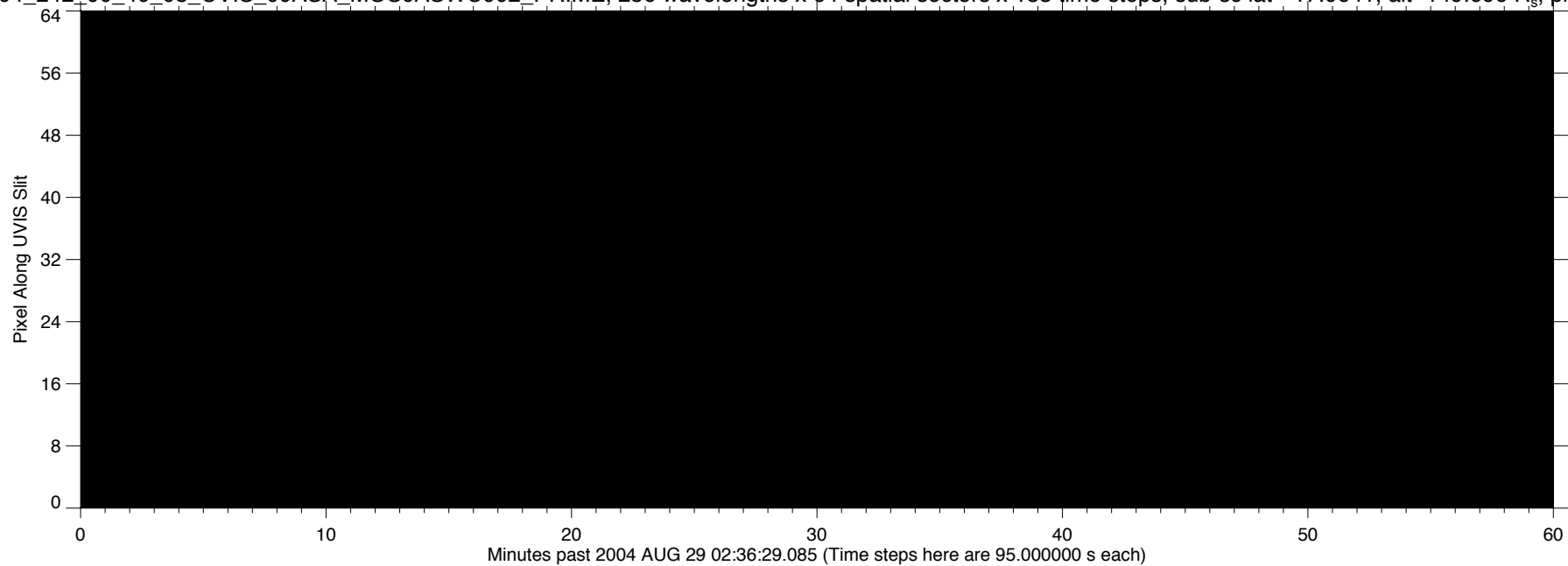
EUV2004\_242\_00\_40\_08\_UVIS\_00ASA\_MOS0ASWC002\_PRIME, 256 wavelengths x 64 spatial sectors x 183 time steps, sub-sc lat=-17.0641, alt=149.696 R<sub>s</sub>, phase=86.3307



EUV2004\_242\_00\_40\_08\_UVIS\_00ASA\_MOS0ASWC002\_PRIME, 256 wavelengths x 64 spatial sectors x 183 time steps, sub-sc lat=-17.0641, alt=149.696 R<sub>s</sub>, phase=86.3307

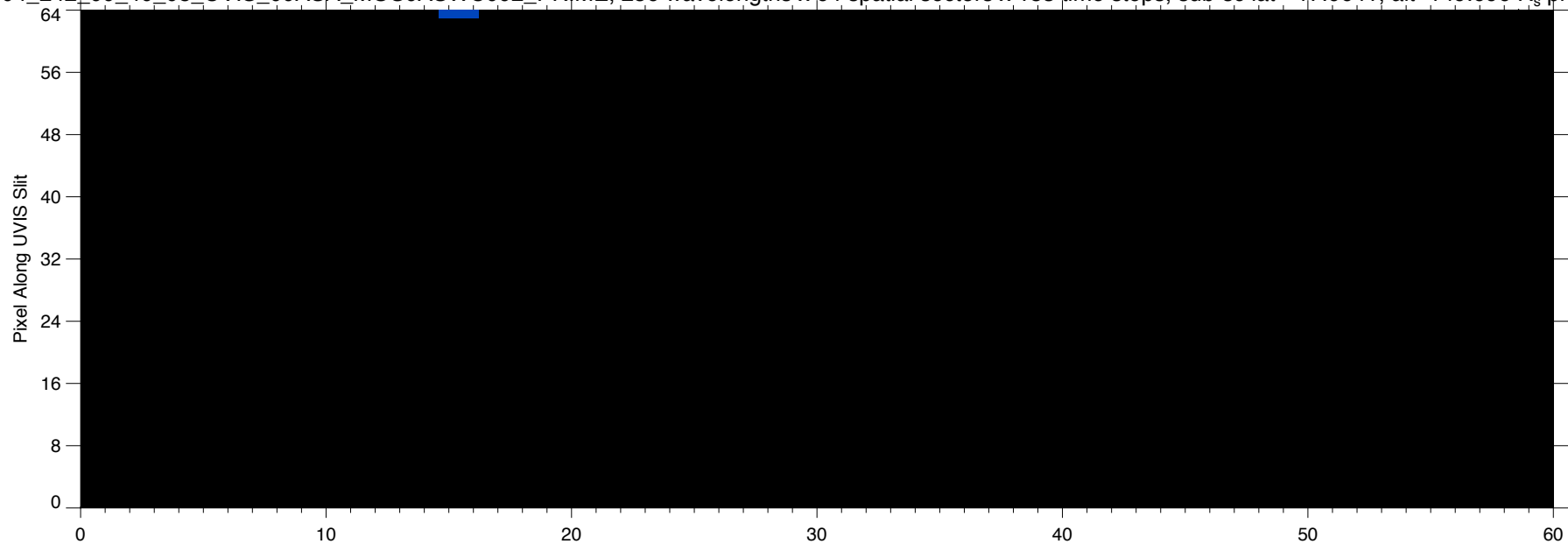


EUV2004\_242\_00\_40\_08\_UVIS\_00ASA\_MOS0ASWC002\_PRIME, 256 wavelengths x 64 spatial sectors x 183 time steps, sub-sc lat=-17.0641, alt=149.696 R<sub>s</sub>, phase=86.3307

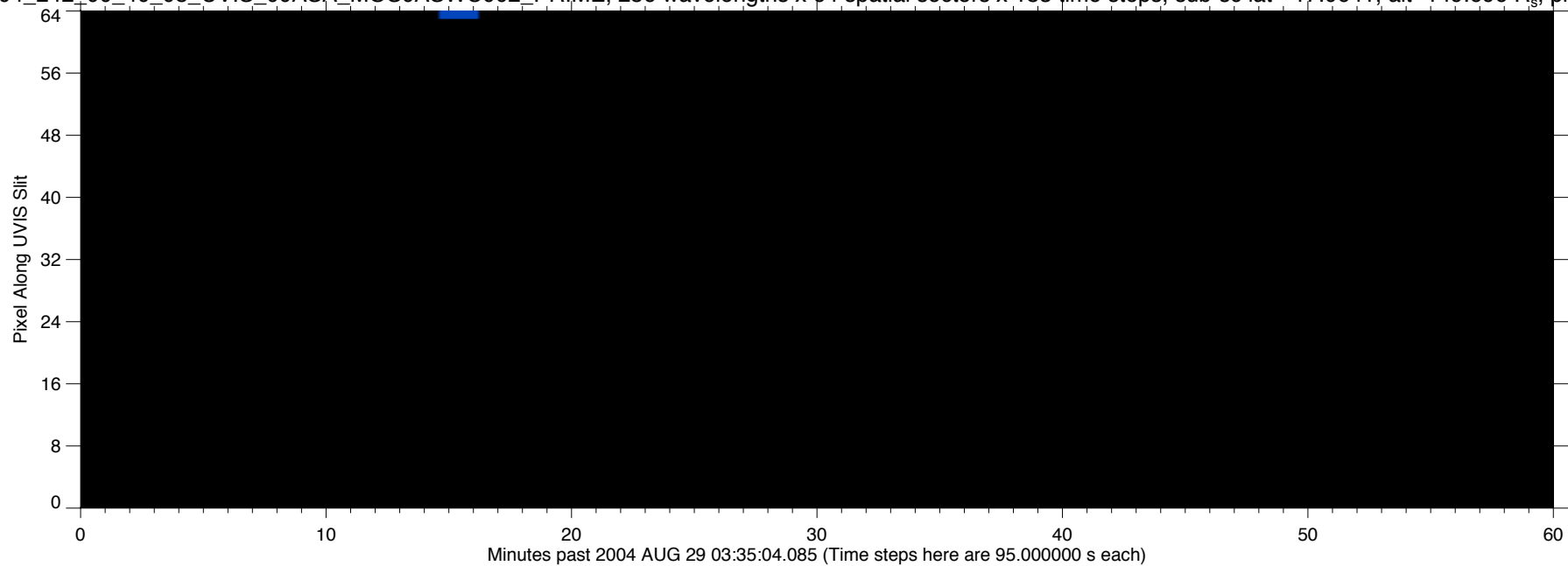




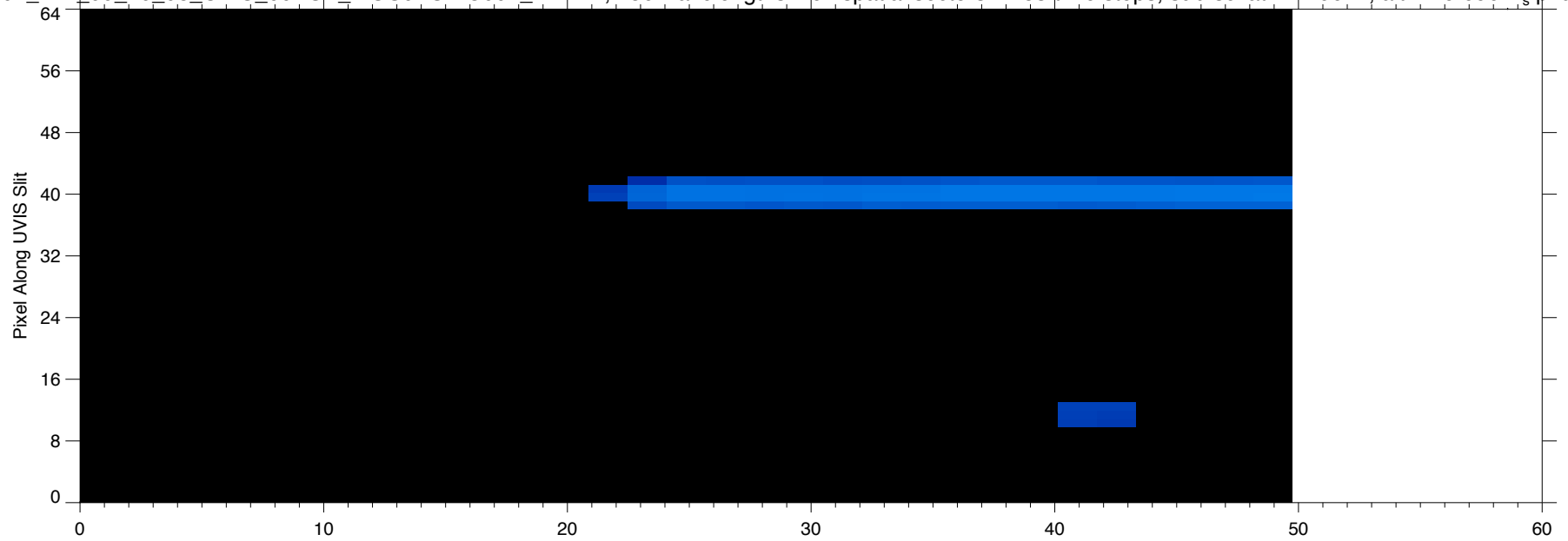
EUV2004\_242\_00\_40\_08\_UVIS\_00ASA\_MOS0ASWC002\_PRIME, 256 wavelengths x 64 spatial sectors x 183 time steps, sub-sc lat=-17.0641, alt=149.696 R<sub>s</sub>, phase=86.3307



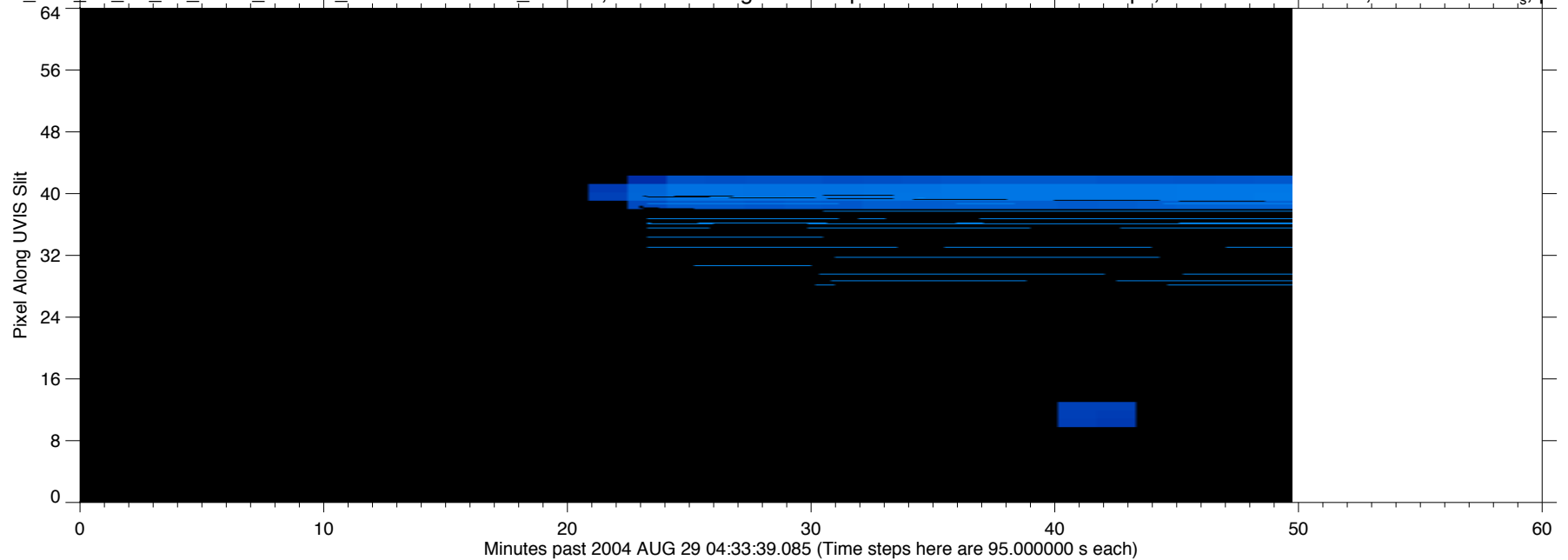
EUV2004\_242\_00\_40\_08\_UVIS\_00ASA\_MOS0ASWC002\_PRIME, 256 wavelengths x 64 spatial sectors x 183 time steps, sub-sc lat=-17.0641, alt=149.696 R<sub>s</sub>, phase=86.3307



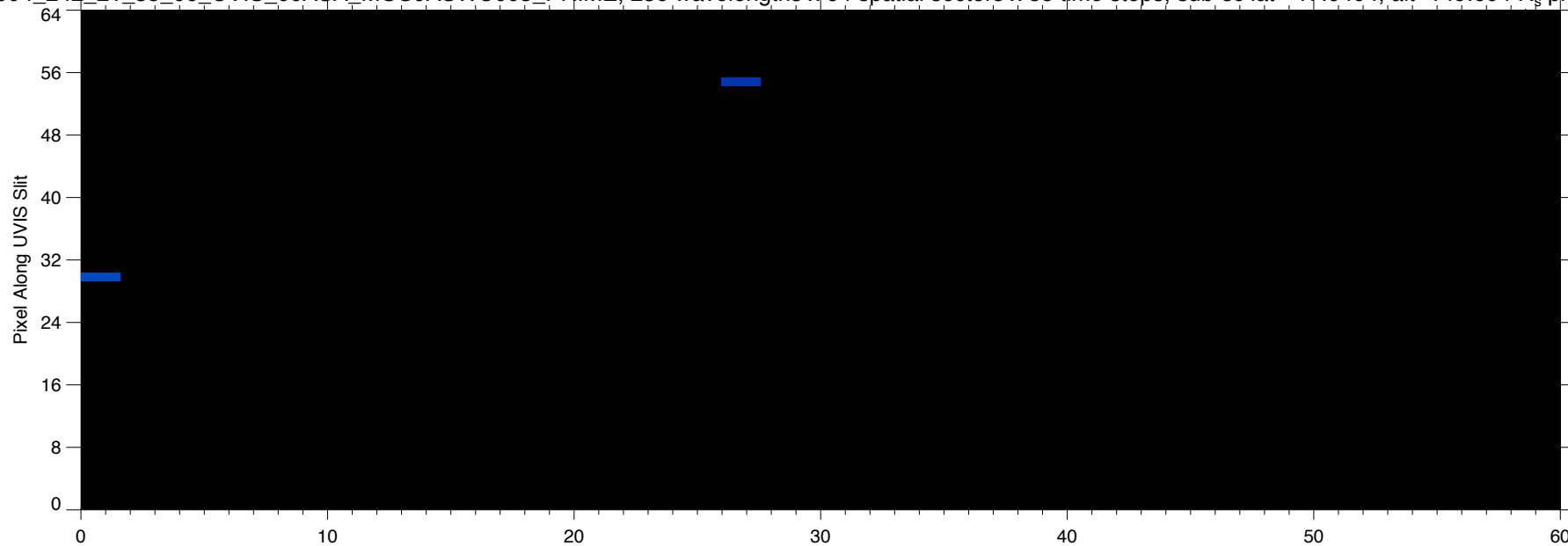
EUV2004\_242\_00\_40\_08\_UVIS\_00ASA\_MOS0ASWC002\_PRIME, 256 wavelengths x 64 spatial sectors x 183 time steps, sub-sc lat=-17.0641, alt=149.696 R<sub>s</sub>, phase=86.3307



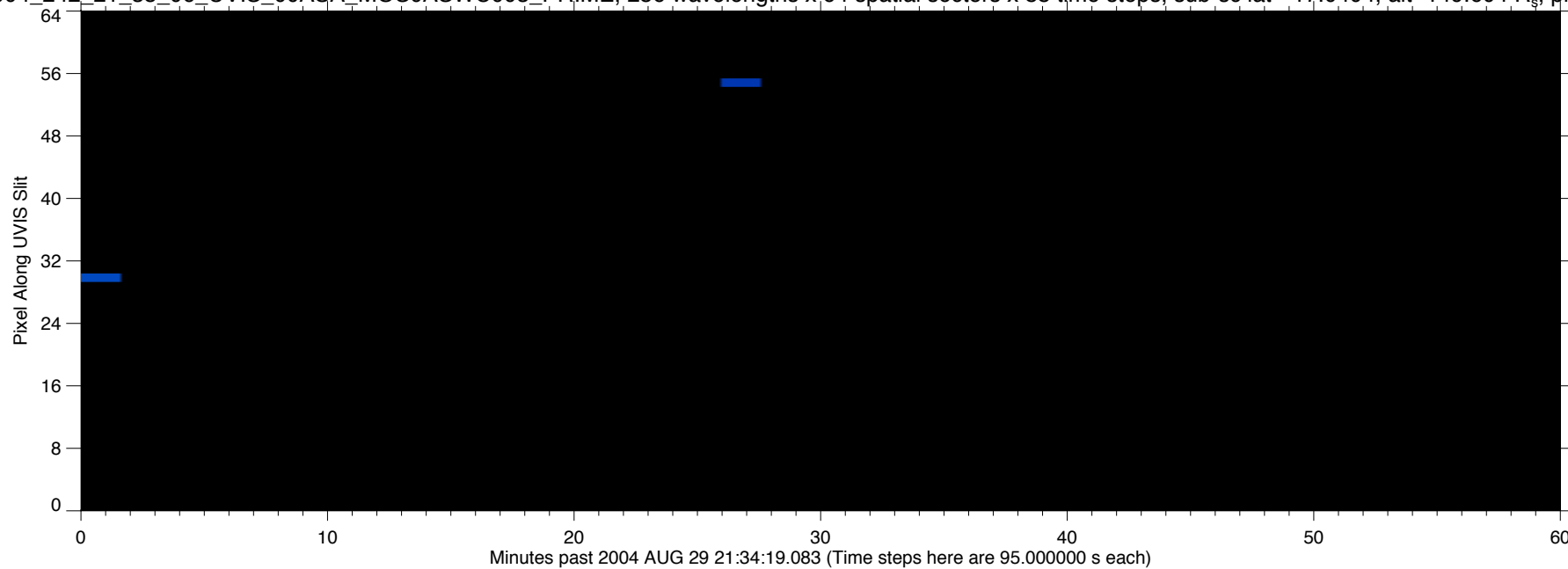
EUV2004\_242\_00\_40\_08\_UVIS\_00ASA\_MOS0ASWC002\_PRIME, 256 wavelengths x 64 spatial sectors x 183 time steps, sub-sc lat=-17.0641, alt=149.696 R<sub>s</sub>, phase=86.3307



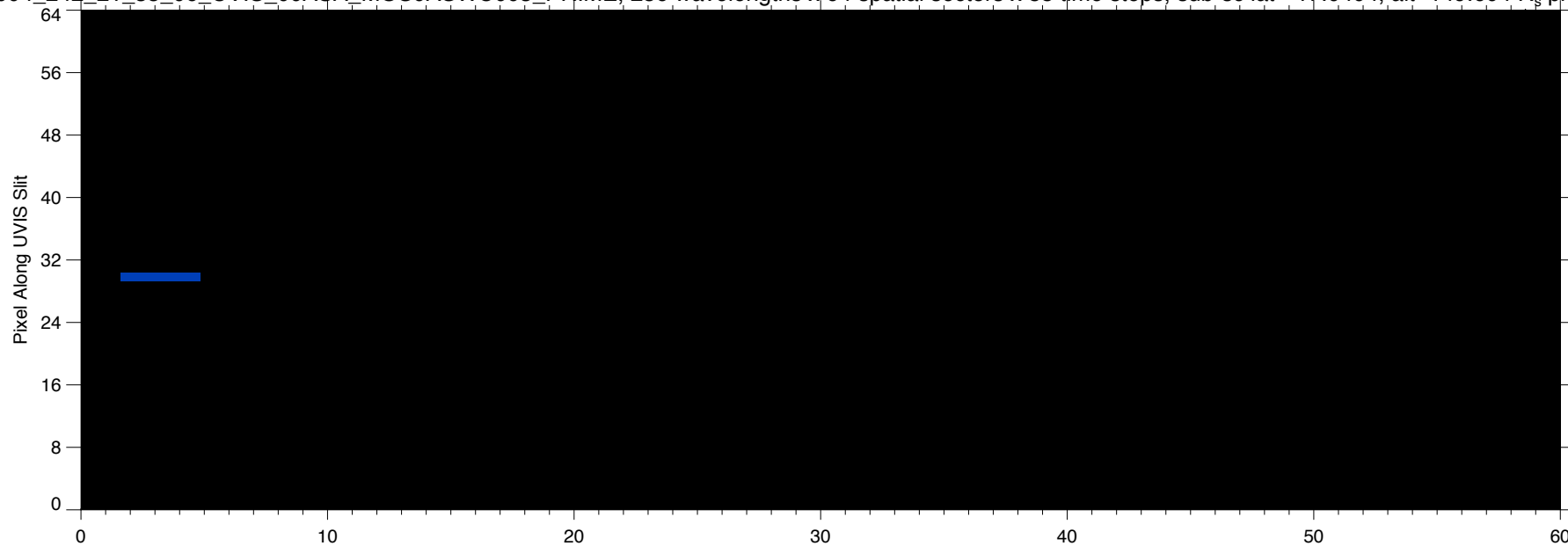
EUV2004\_242\_21\_35\_06\_UVIS\_00ASA\_MOS0ASWC003\_PRIME, 256 wavelengths x 64 spatial sectors x 88 time steps, sub-sc lat=-17.0404, alt=149.604 R<sub>s</sub>, phase=86.0880



EUV2004\_242\_21\_35\_06\_UVIS\_00ASA\_MOS0ASWC003\_PRIME, 256 wavelengths x 64 spatial sectors x 88 time steps, sub-sc lat=-17.0404, alt=149.604 R<sub>s</sub>, phase=86.0880

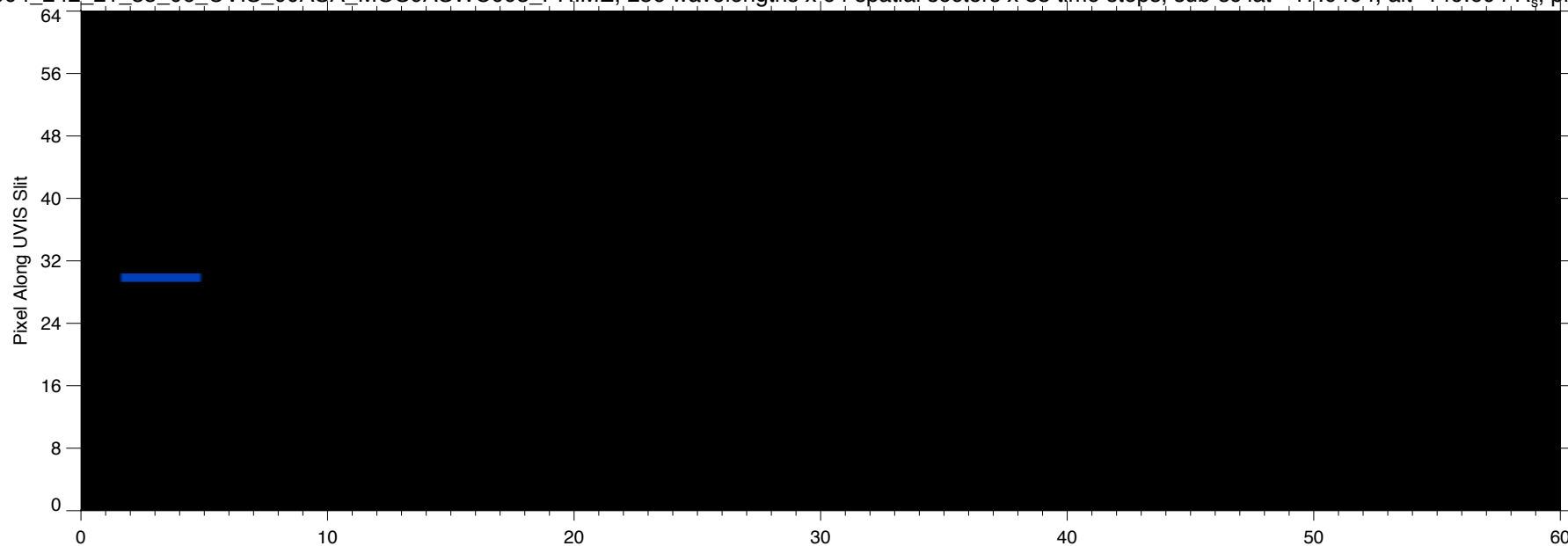


EUV2004\_242\_21\_35\_06\_UVIS\_00ASA\_MOS0ASWC003\_PRIME, 256 wavelengths x 64 spatial sectors x 88 time steps, sub-sc lat=-17.0404, alt=149.604 R<sub>s</sub>, phase=86.0880



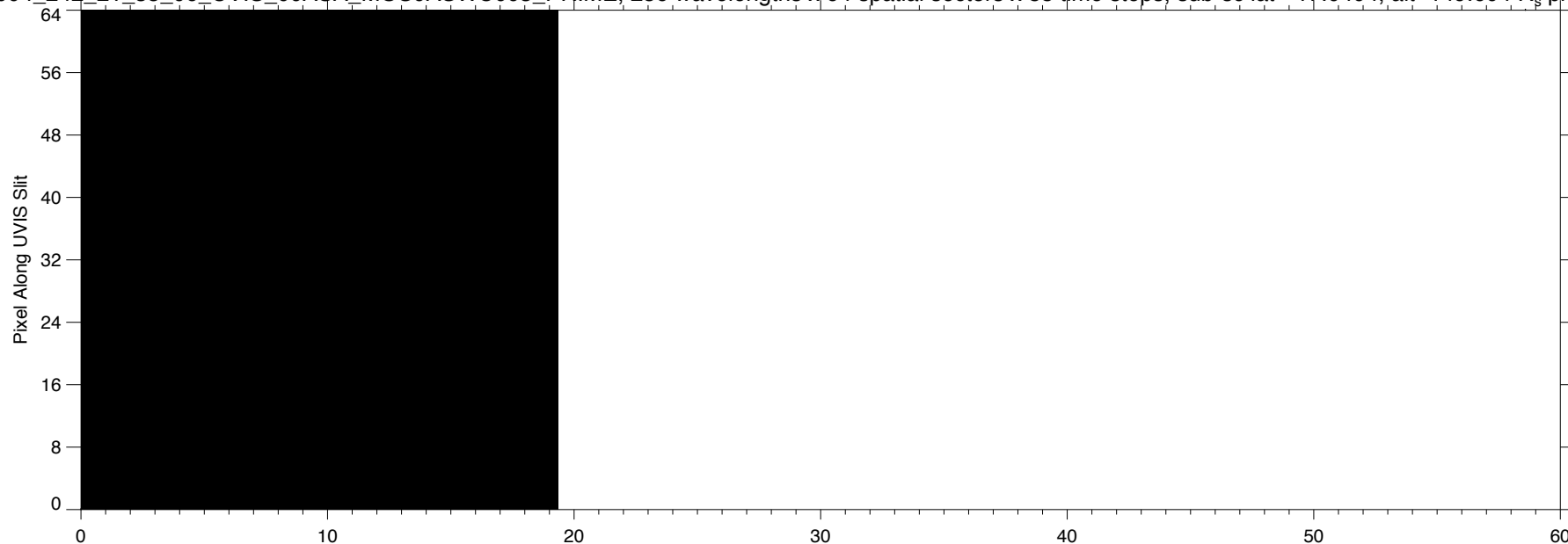
Minutes past 2004 AUG 29 22:32:54.083 (Time steps here are 95.000000 s each)

EUV2004\_242\_21\_35\_06\_UVIS\_00ASA\_MOS0ASWC003\_PRIME, 256 wavelengths x 64 spatial sectors x 88 time steps, sub-sc lat=-17.0404, alt=149.604 R<sub>s</sub>, phase=86.0880

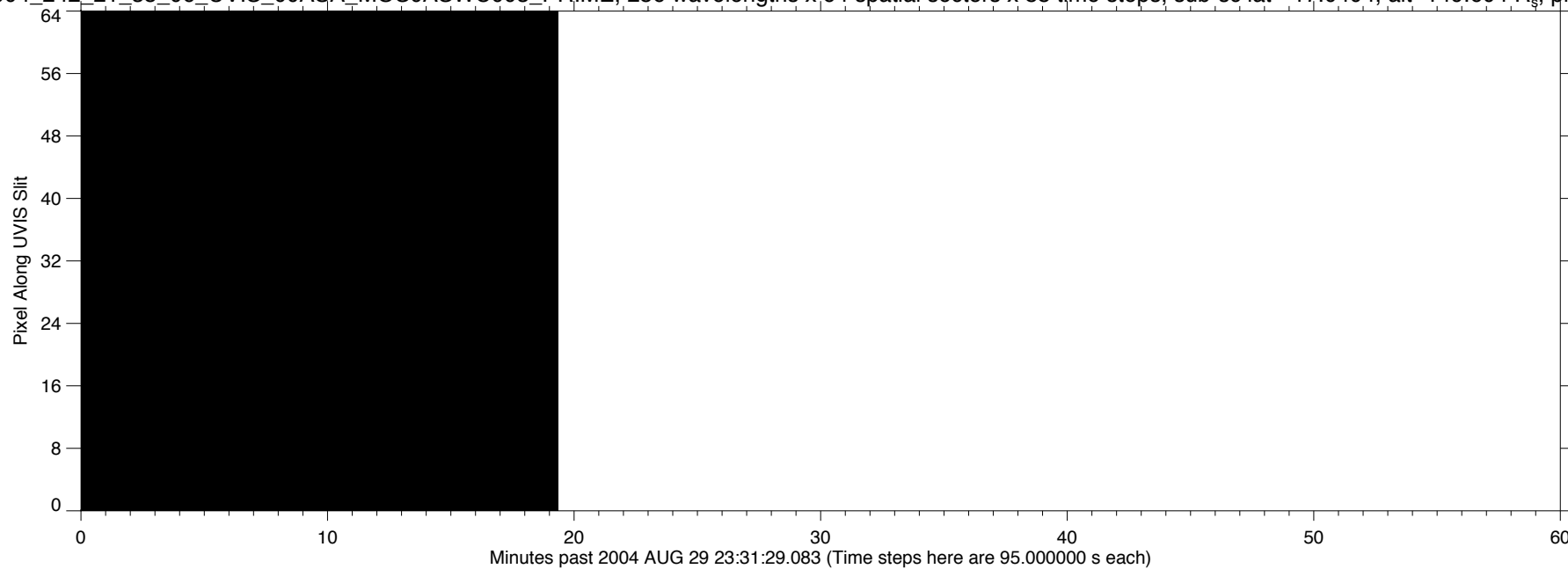


Minutes past 2004 AUG 29 22:32:54.083 (Time steps here are 95.000000 s each)

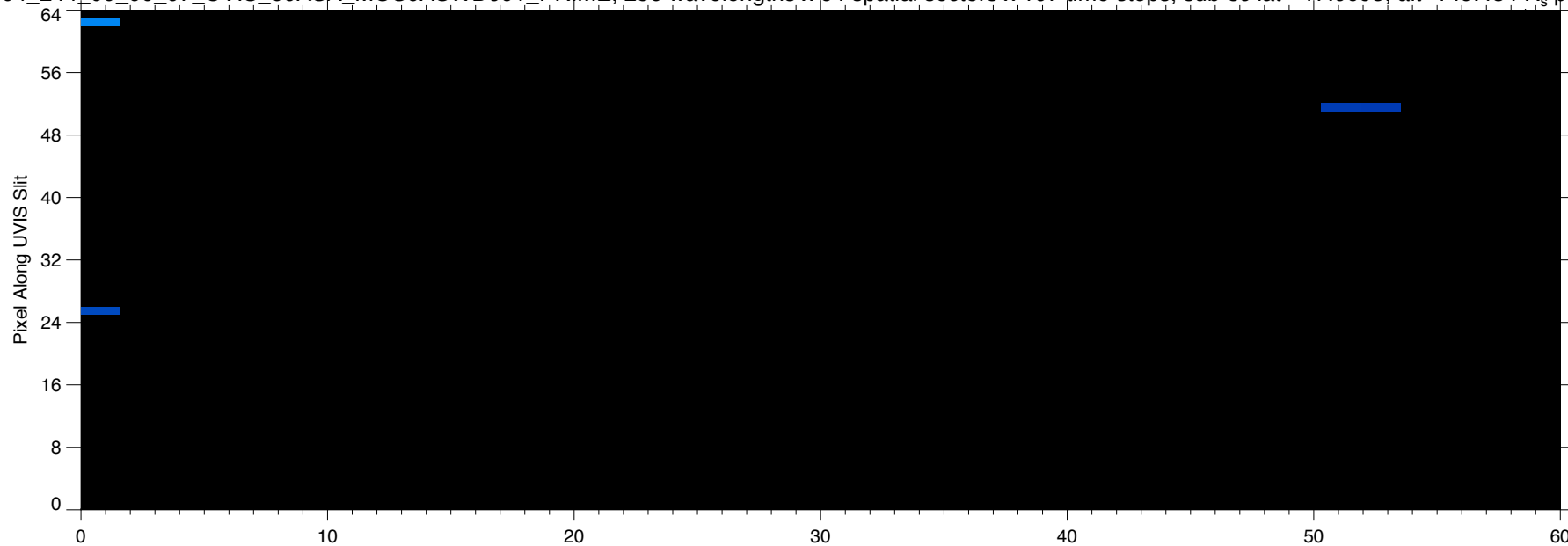
EUV2004\_242\_21\_35\_06\_UVIS\_00ASA\_MOS0ASWC003\_PRIME, 256 wavelengths x 64 spatial sectors x 88 time steps, sub-sc lat=-17.0404, alt=149.604 R<sub>s</sub>, phase=86.0880



EUV2004\_242\_21\_35\_06\_UVIS\_00ASA\_MOS0ASWC003\_PRIME, 256 wavelengths x 64 spatial sectors x 88 time steps, sub-sc lat=-17.0404, alt=149.604 R<sub>s</sub>, phase=86.0880



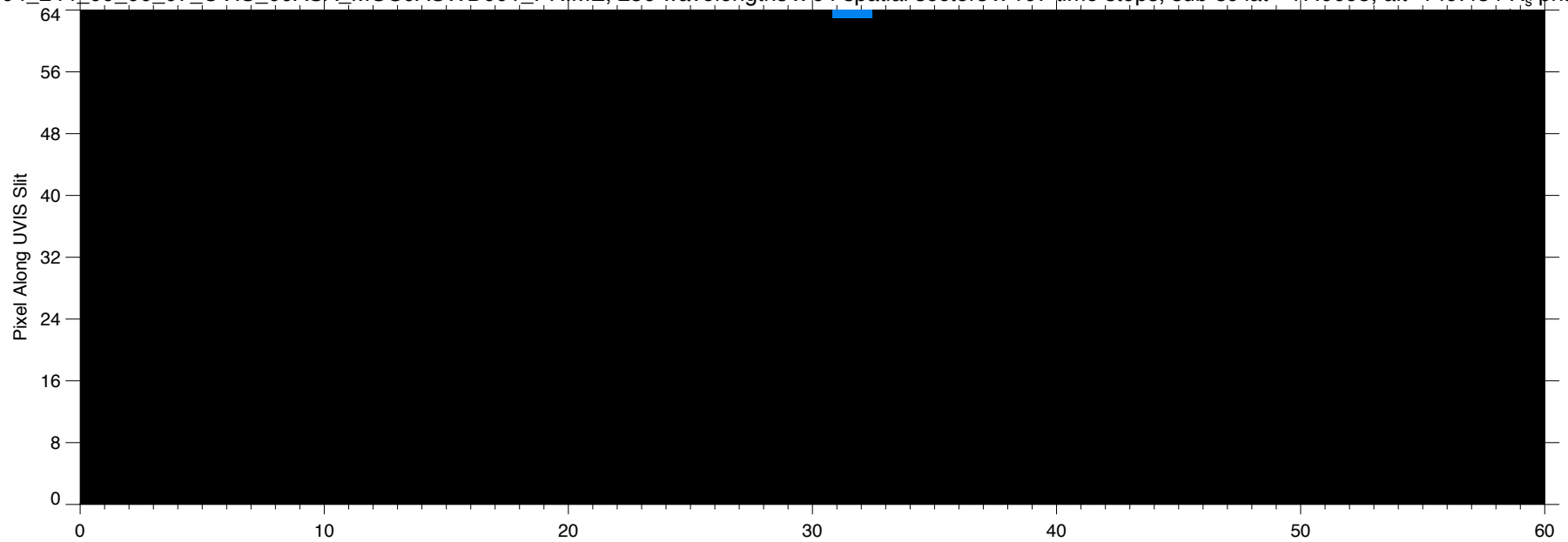
EUV2004\_244\_00\_00\_07\_UVIS\_00ASA\_MOS0ASWD001\_PRIME, 256 wavelengths x 64 spatial sectors x 107 time steps, sub-sc lat=-17.0095, alt=149.434 R<sub>s</sub>, phase=85.7806



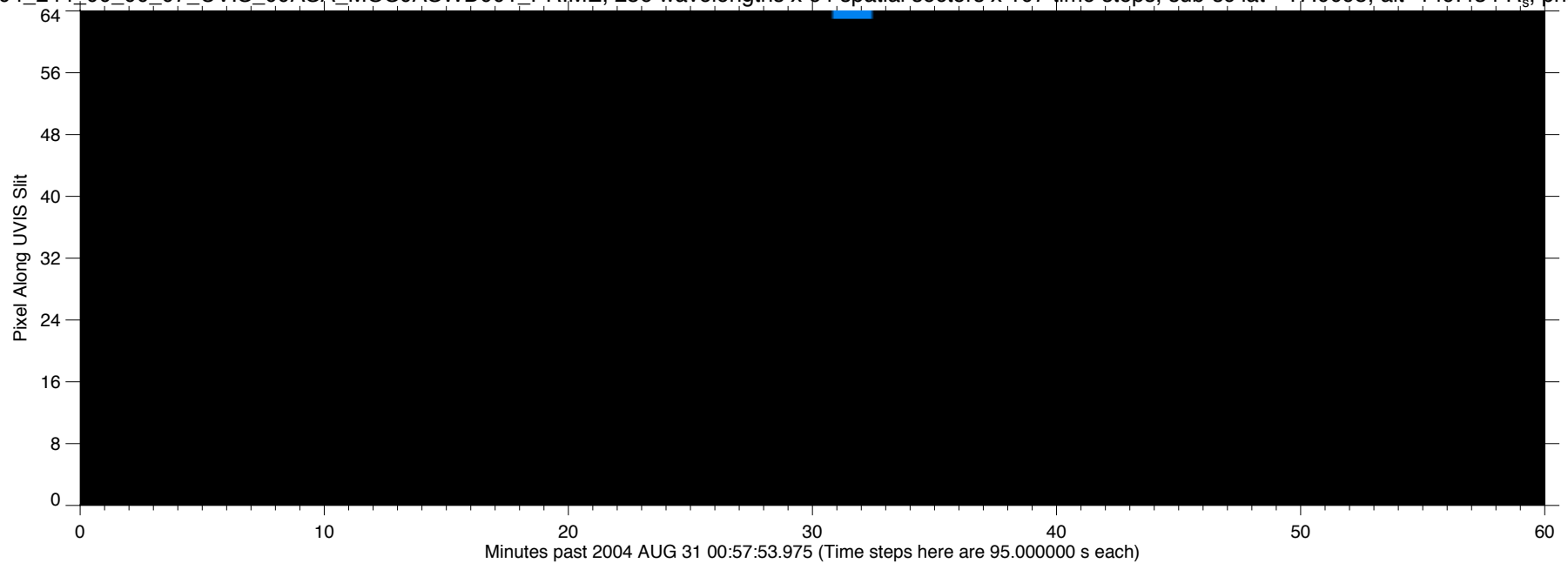
EUV2004\_244\_00\_00\_07\_UVIS\_00ASA\_MOS0ASWD001\_PRIME, 256 wavelengths x 64 spatial sectors x 107 time steps, sub-sc lat=-17.0095, alt=149.434 R<sub>s</sub>, phase=85.7806



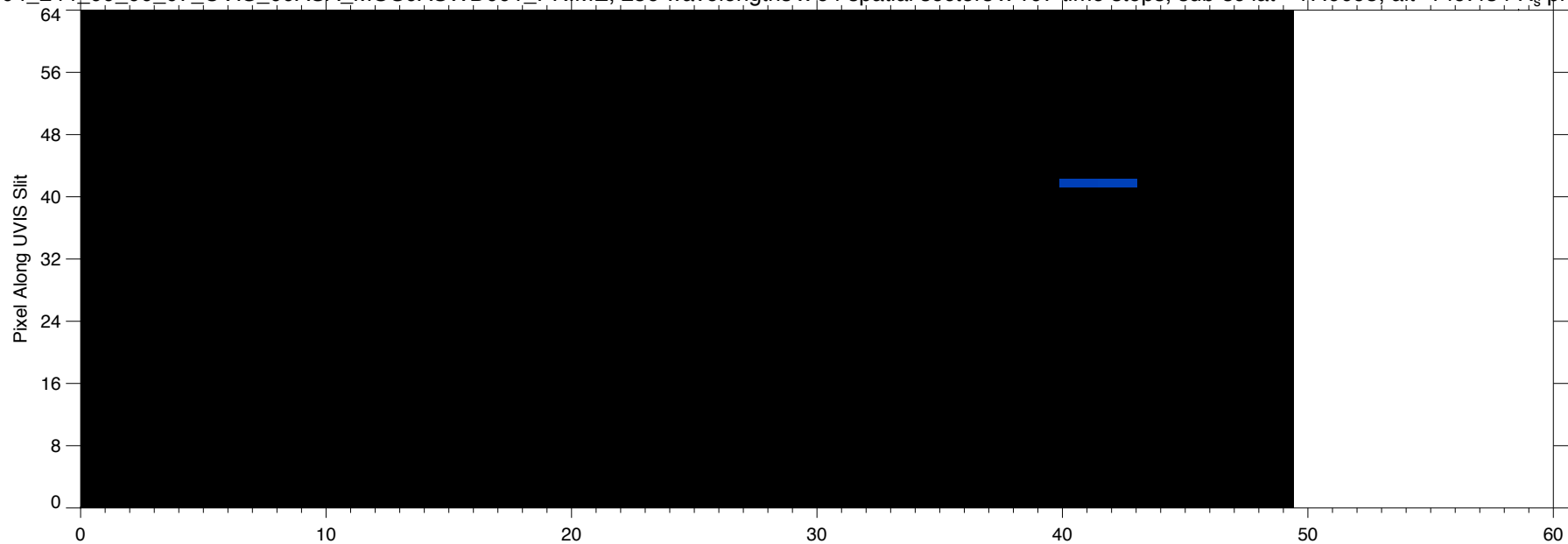
EUV2004\_244\_00\_00\_07\_UVIS\_00ASA\_MOS0ASWD001\_PRIME, 256 wavelengths x 64 spatial sectors x 107 time steps, sub-sc lat=-17.0095, alt=149.434 R<sub>s</sub>, phase=85.7806



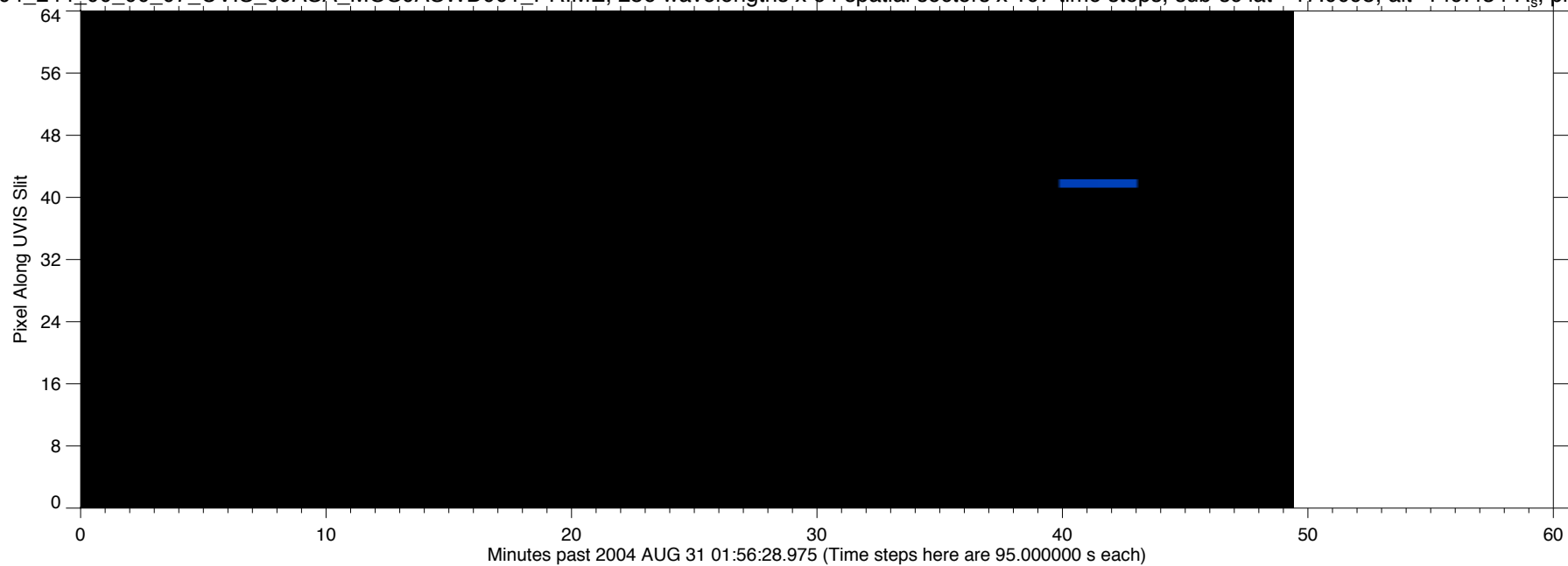
EUV2004\_244\_00\_00\_07\_UVIS\_00ASA\_MOS0ASWD001\_PRIME, 256 wavelengths x 64 spatial sectors x 107 time steps, sub-sc lat=-17.0095, alt=149.434 R<sub>s</sub>, phase=85.7806



EUV2004\_244\_00\_00\_07\_UVIS\_00ASA\_MOS0ASWD001\_PRIME, 256 wavelengths x 64 spatial sectors x 107 time steps, sub-sc lat=-17.0095, alt=149.434 R<sub>s</sub>, phase=85.7806

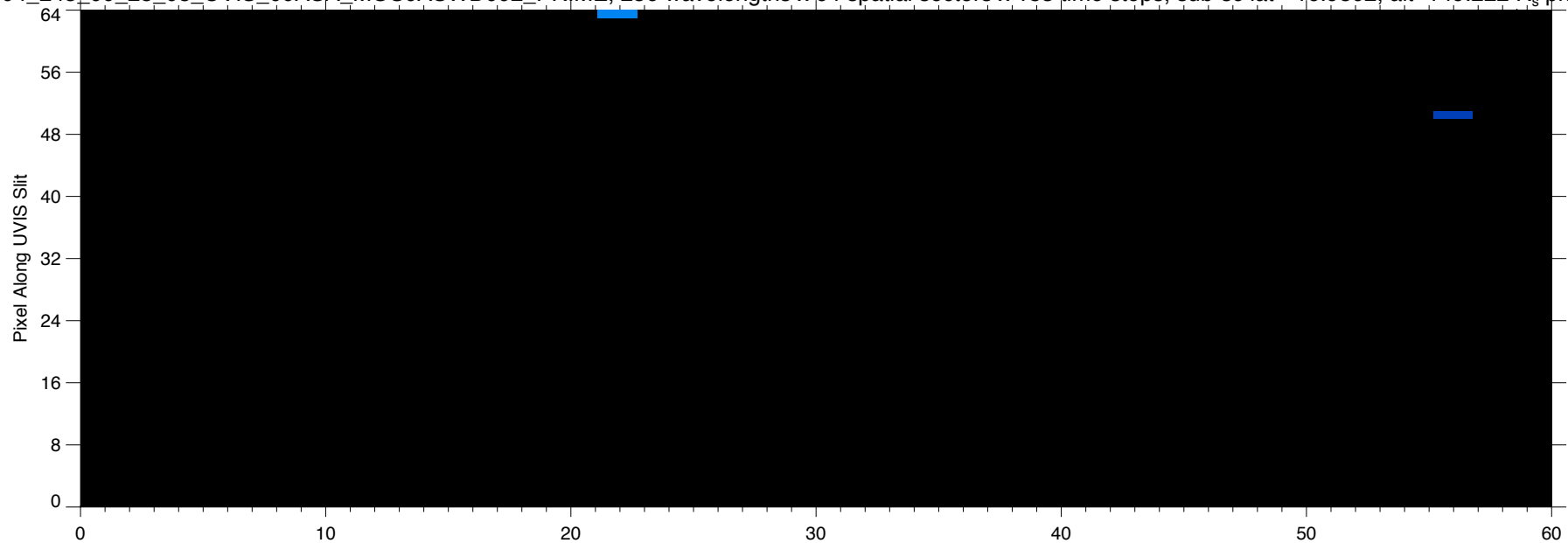


EUV2004\_244\_00\_00\_07\_UVIS\_00ASA\_MOS0ASWD001\_PRIME, 256 wavelengths x 64 spatial sectors x 107 time steps, sub-sc lat=-17.0095, alt=149.434 R<sub>s</sub>, phase=85.7806



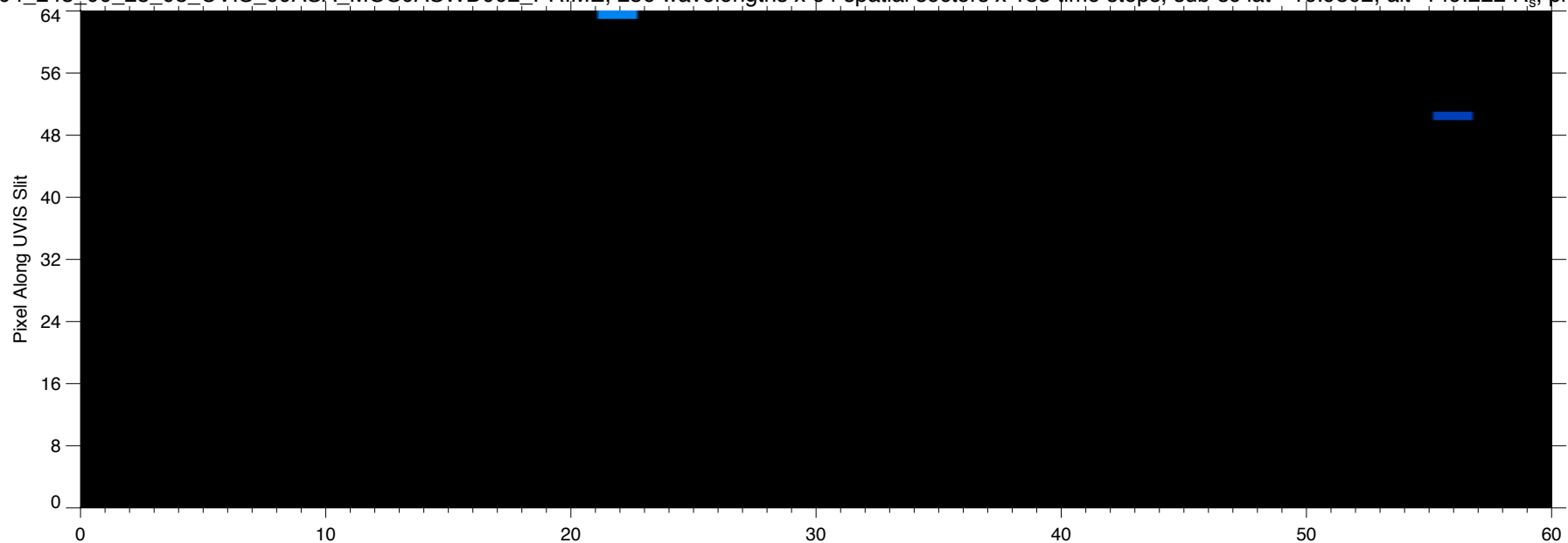


EUV2004\_245\_00\_25\_08\_UVIS\_00ASA\_MOS0ASWD002\_PRIME, 256 wavelengths x 64 spatial sectors x 183 time steps, sub-sc lat=-16.9802, alt=149.222 R<sub>s</sub>, phase=85.4956



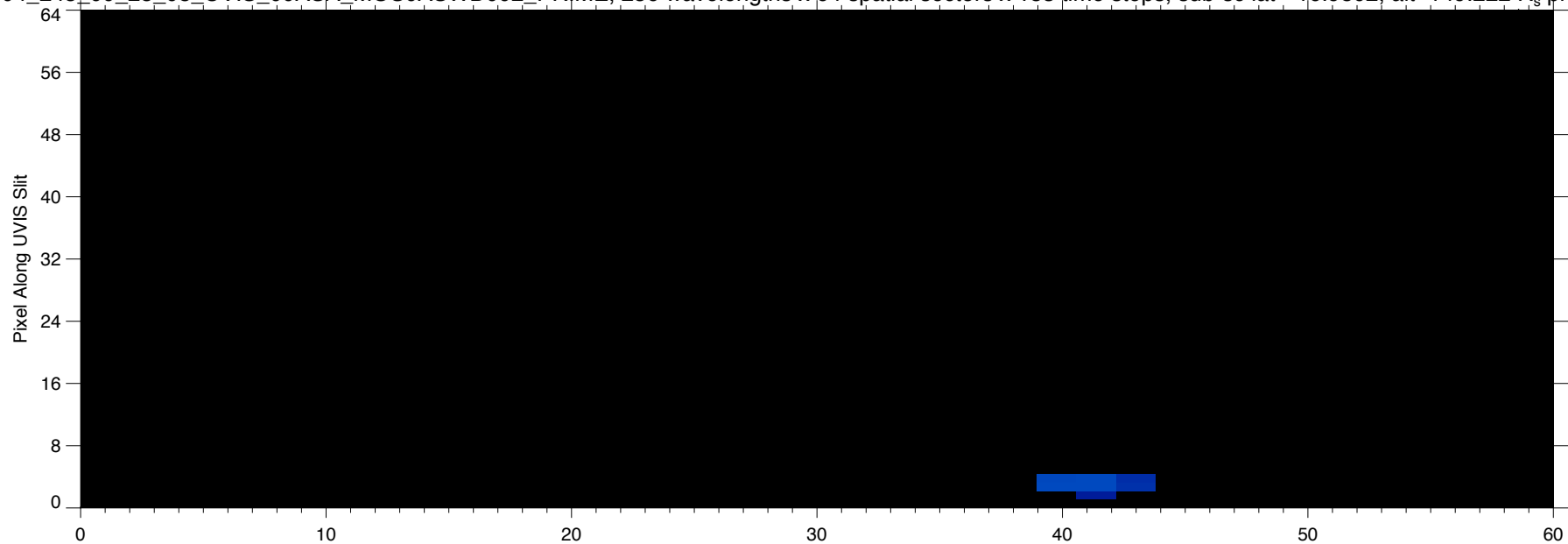
Minutes past 2004 SEP 01 00:24:19.403 (Time steps here are 95.000000 s each)

EUV2004\_245\_00\_25\_08\_UVIS\_00ASA\_MOS0ASWD002\_PRIME, 256 wavelengths x 64 spatial sectors x 183 time steps, sub-sc lat=-16.9802, alt=149.222 R<sub>s</sub>, phase=85.4956

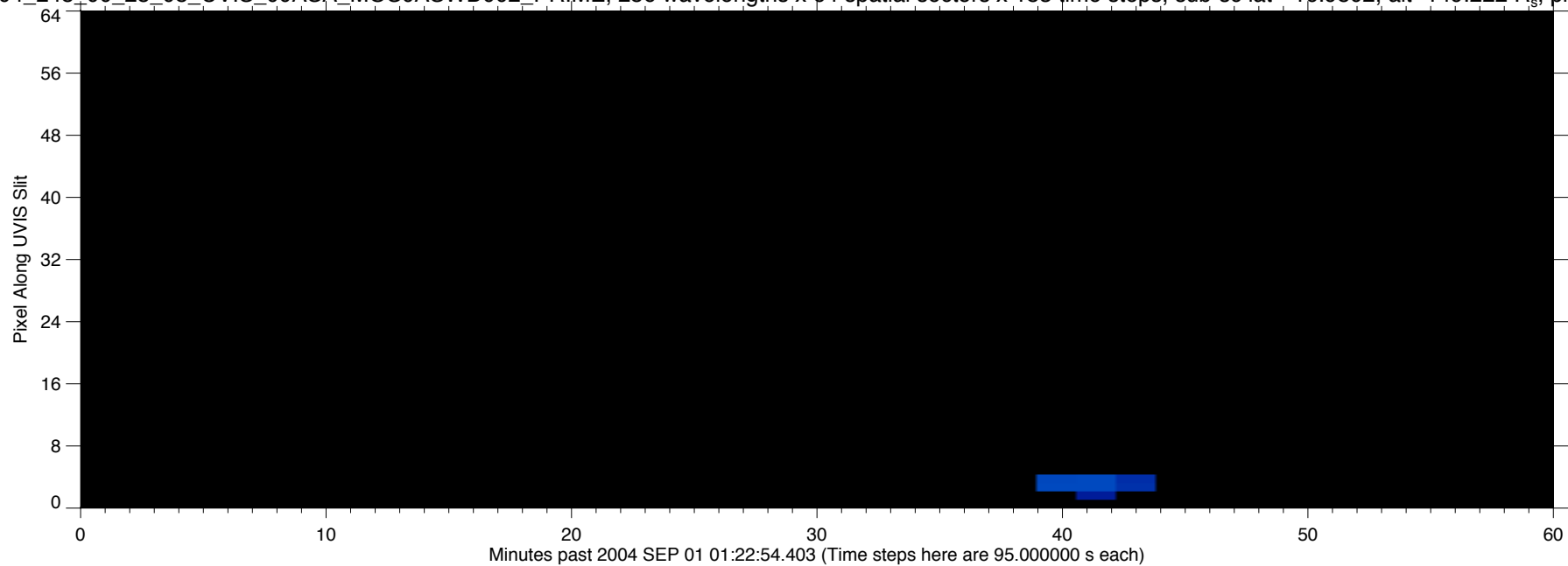


Minutes past 2004 SEP 01 00:24:19.403 (Time steps here are 95.000000 s each)

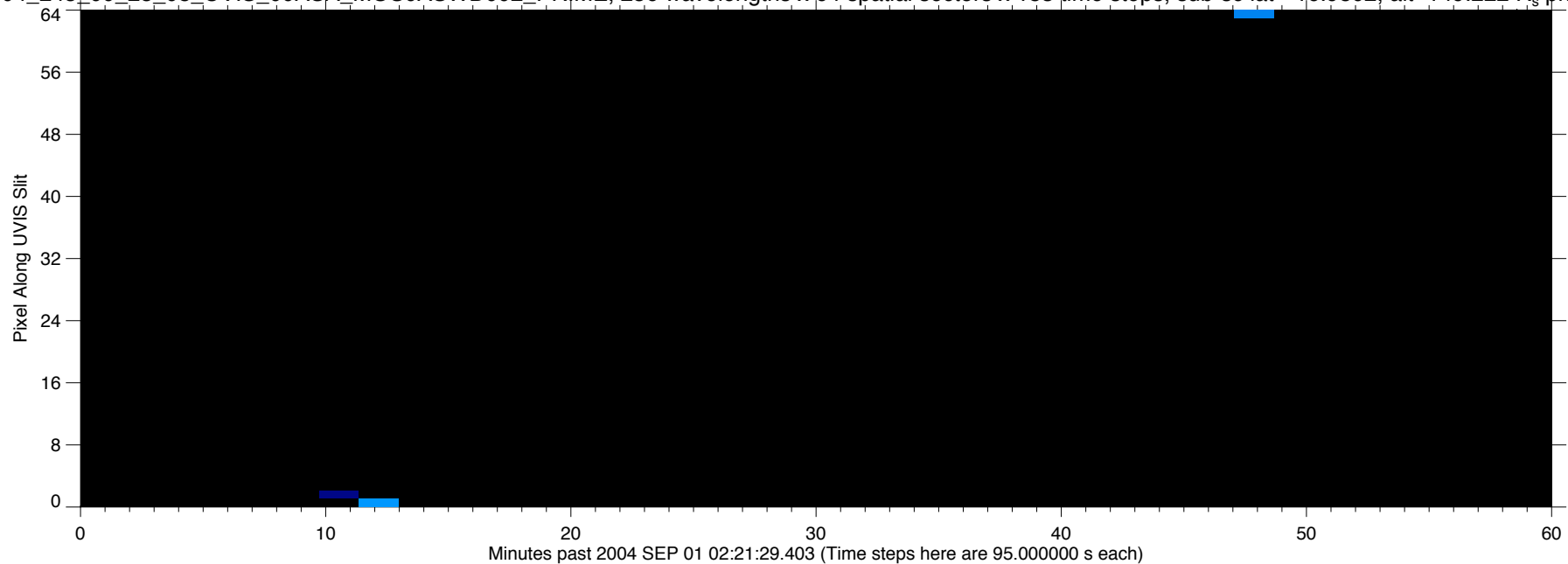
EUV2004\_245\_00\_25\_08\_UVIS\_00ASA\_MOS0ASWD002\_PRIME, 256 wavelengths x 64 spatial sectors x 183 time steps, sub-sc lat=-16.9802, alt=149.222 R<sub>s</sub>, phase=85.4956



EUV2004\_245\_00\_25\_08\_UVIS\_00ASA\_MOS0ASWD002\_PRIME, 256 wavelengths x 64 spatial sectors x 183 time steps, sub-sc lat=-16.9802, alt=149.222 R<sub>s</sub>, phase=85.4956



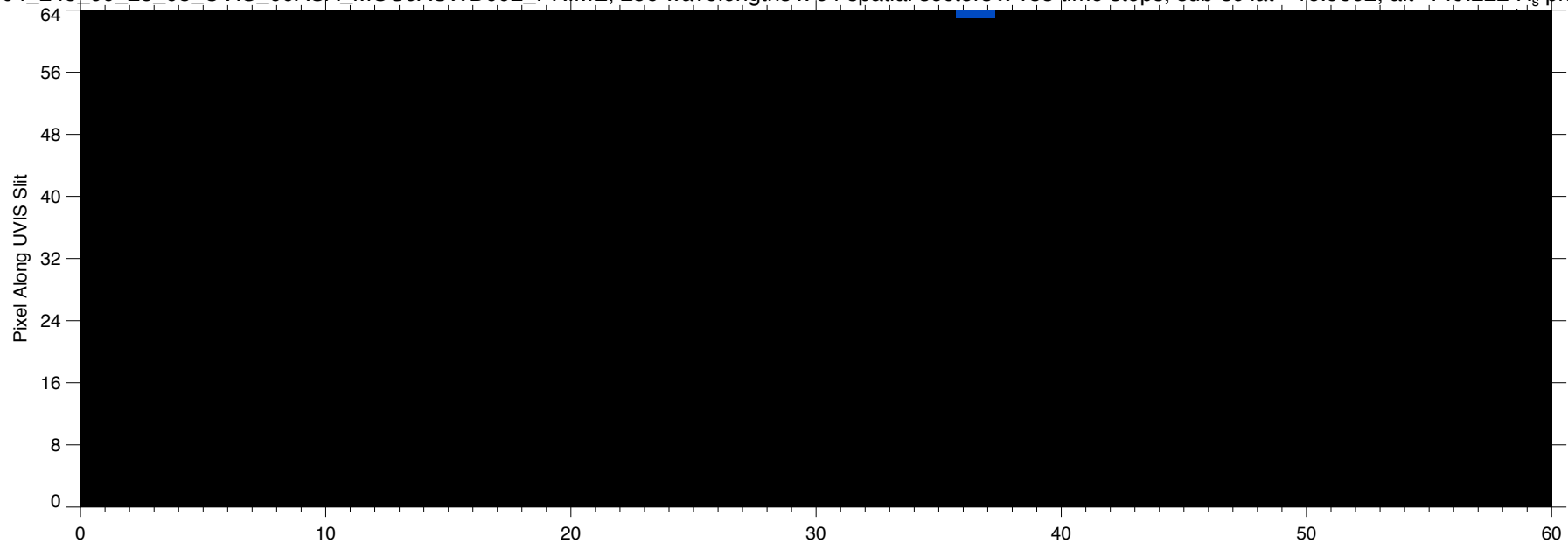
EUV2004\_245\_00\_25\_08\_UVIS\_00ASA\_MOS0ASWD002\_PRIME, 256 wavelengths x 64 spatial sectors x 183 time steps, sub-sc lat=-16.9802, alt=149.222 R<sub>s</sub>, phase=85.4956



EUV2004\_245\_00\_25\_08\_UVIS\_00ASA\_MOS0ASWD002\_PRIME, 256 wavelengths x 64 spatial sectors x 183 time steps, sub-sc lat=-16.9802, alt=149.222 R<sub>s</sub>, phase=85.4956



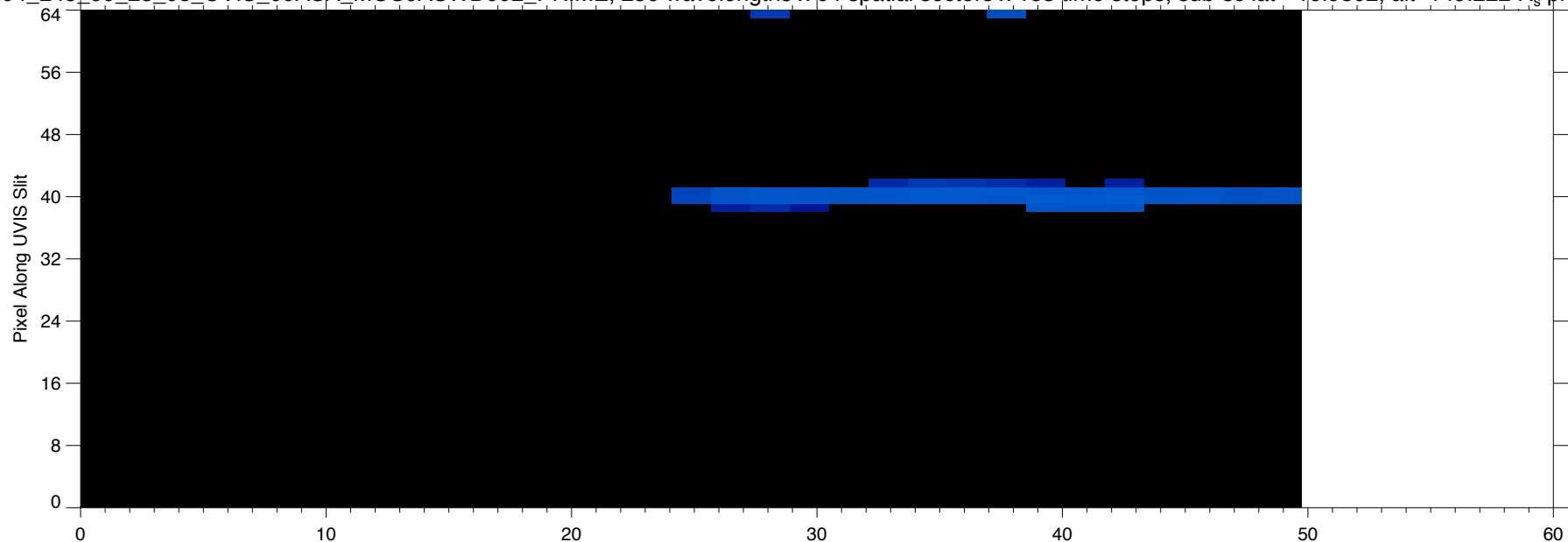
EUV2004\_245\_00\_25\_08\_UVIS\_00ASA\_MOS0ASWD002\_PRIME, 256 wavelengths x 64 spatial sectors x 183 time steps, sub-sc lat=-16.9802, alt=149.222 R<sub>s</sub>, phase=85.4956



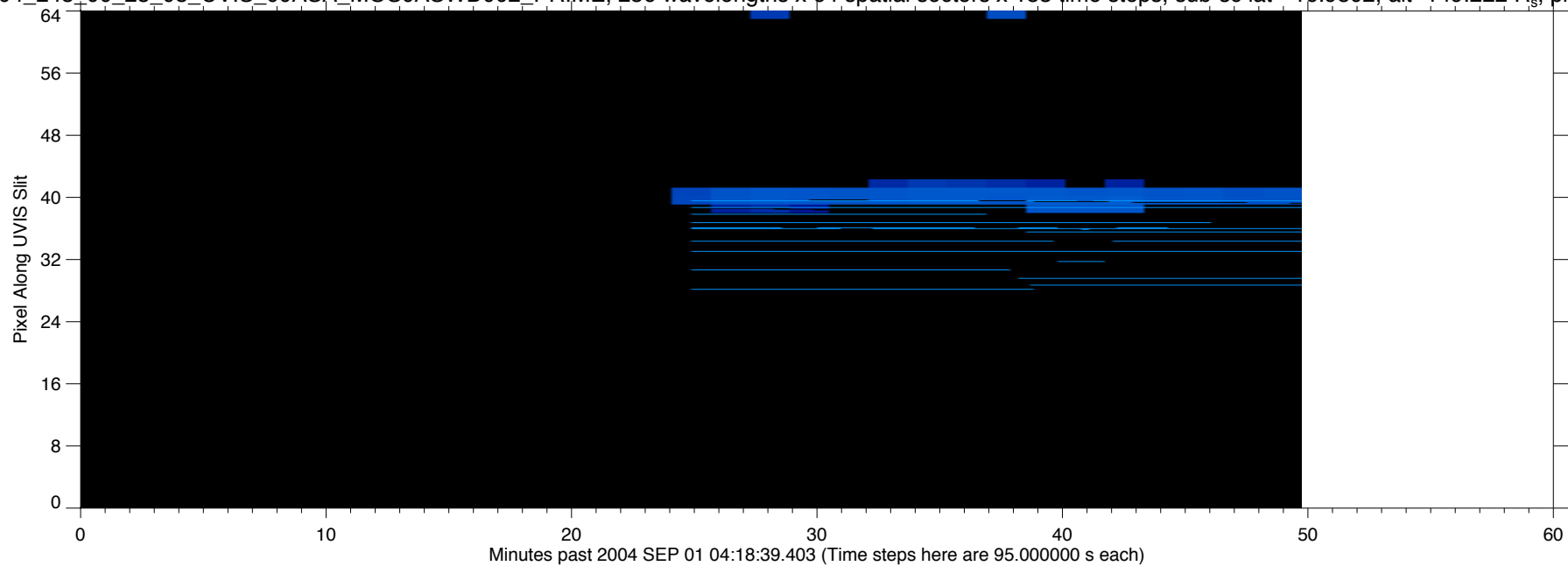
EUV2004\_245\_00\_25\_08\_UVIS\_00ASA\_MOS0ASWD002\_PRIME, 256 wavelengths x 64 spatial sectors x 183 time steps, sub-sc lat=-16.9802, alt=149.222 R<sub>s</sub>, phase=85.4956



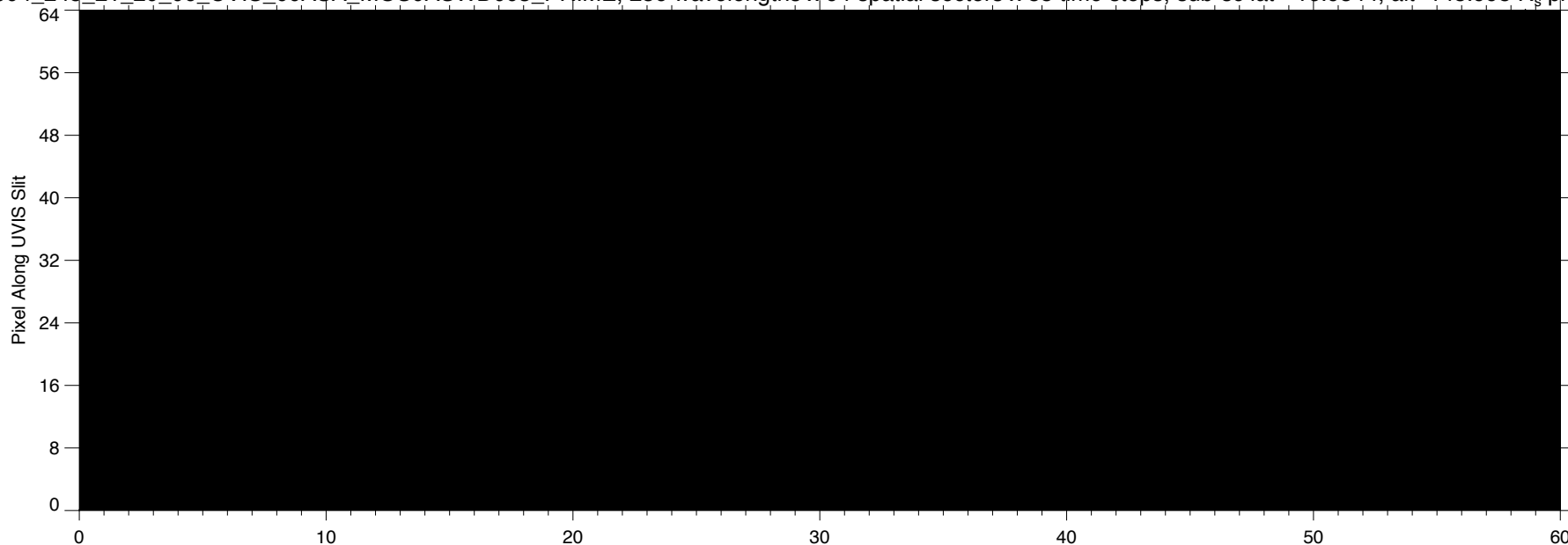
EUV2004\_245\_00\_25\_08\_UVIS\_00ASA\_MOS0ASWD002\_PRIME, 256 wavelengths x 64 spatial sectors x 183 time steps, sub-sc lat=-16.9802, alt=149.222 R<sub>s</sub>, phase=85.4956



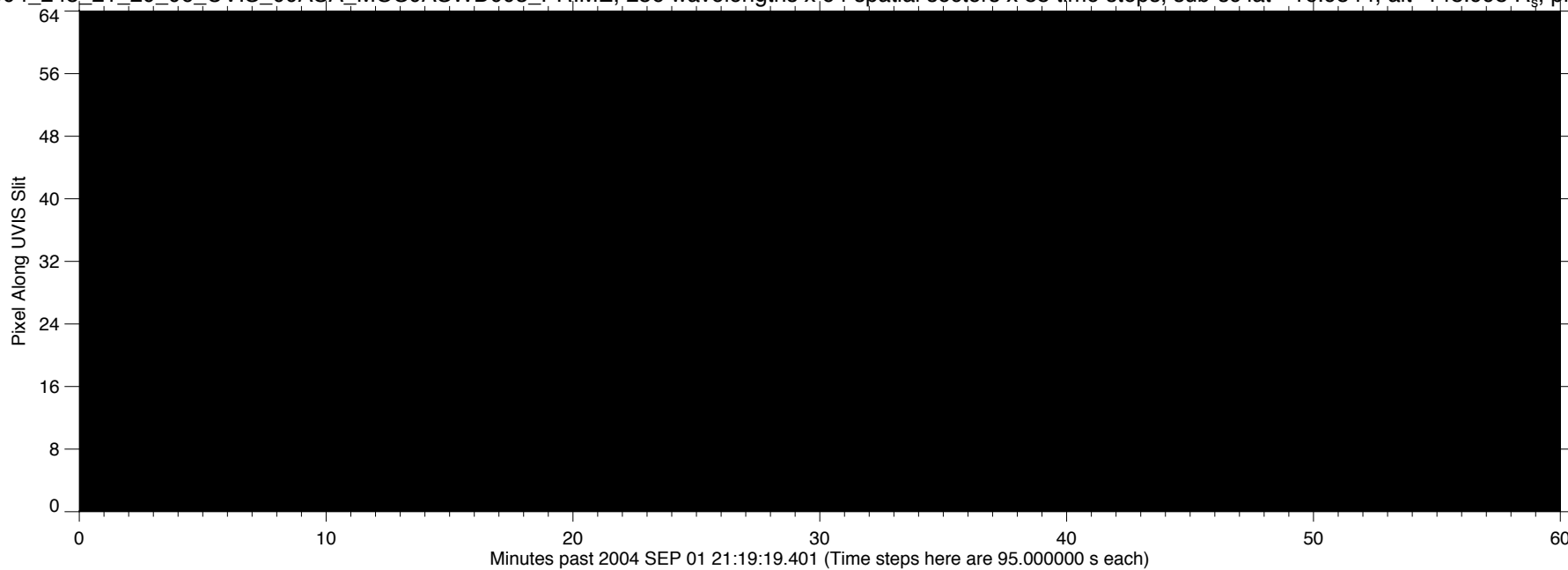
EUV2004\_245\_00\_25\_08\_UVIS\_00ASA\_MOS0ASWD002\_PRIME, 256 wavelengths x 64 spatial sectors x 183 time steps, sub-sc lat=-16.9802, alt=149.222 R<sub>s</sub>, phase=85.4956



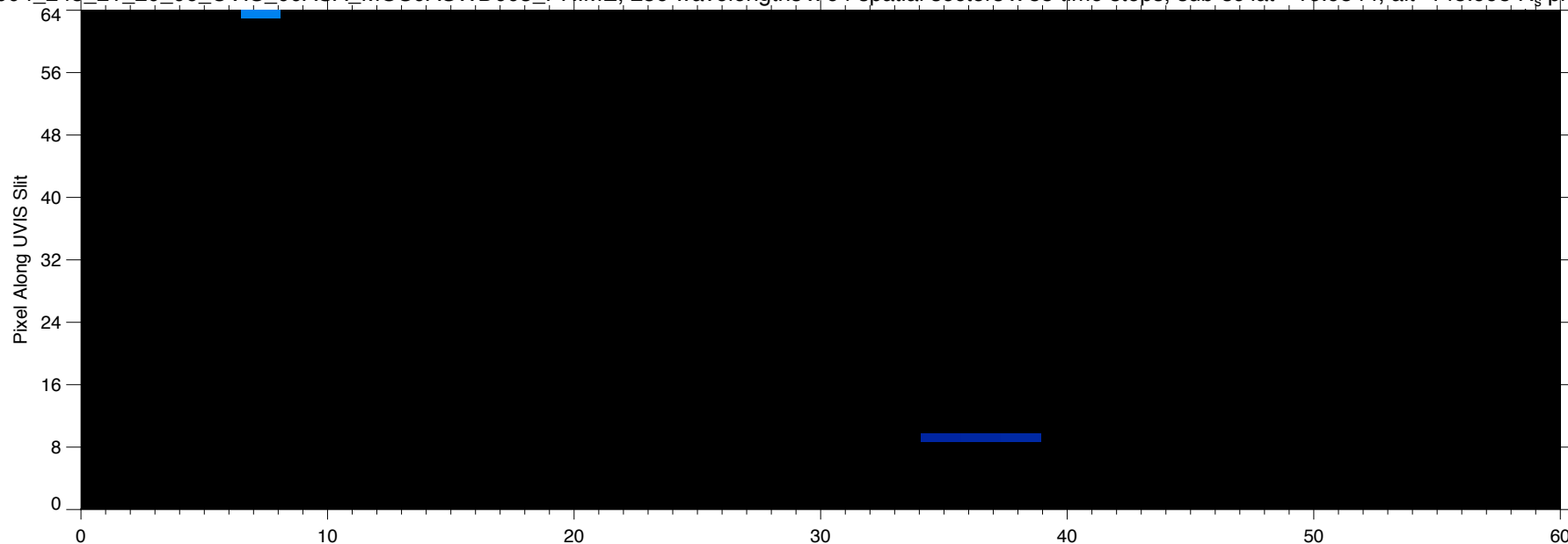
EUV2004\_245\_21\_20\_06\_UVIS\_00ASA\_MOS0ASWD003\_PRIME, 256 wavelengths x 64 spatial sectors x 88 time steps, sub-sc lat=-16.9544, alt=148.998 R<sub>s</sub>, phase=85.2504



EUV2004\_245\_21\_20\_06\_UVIS\_00ASA\_MOS0ASWD003\_PRIME, 256 wavelengths x 64 spatial sectors x 88 time steps, sub-sc lat=-16.9544, alt=148.998 R<sub>s</sub>, phase=85.2504

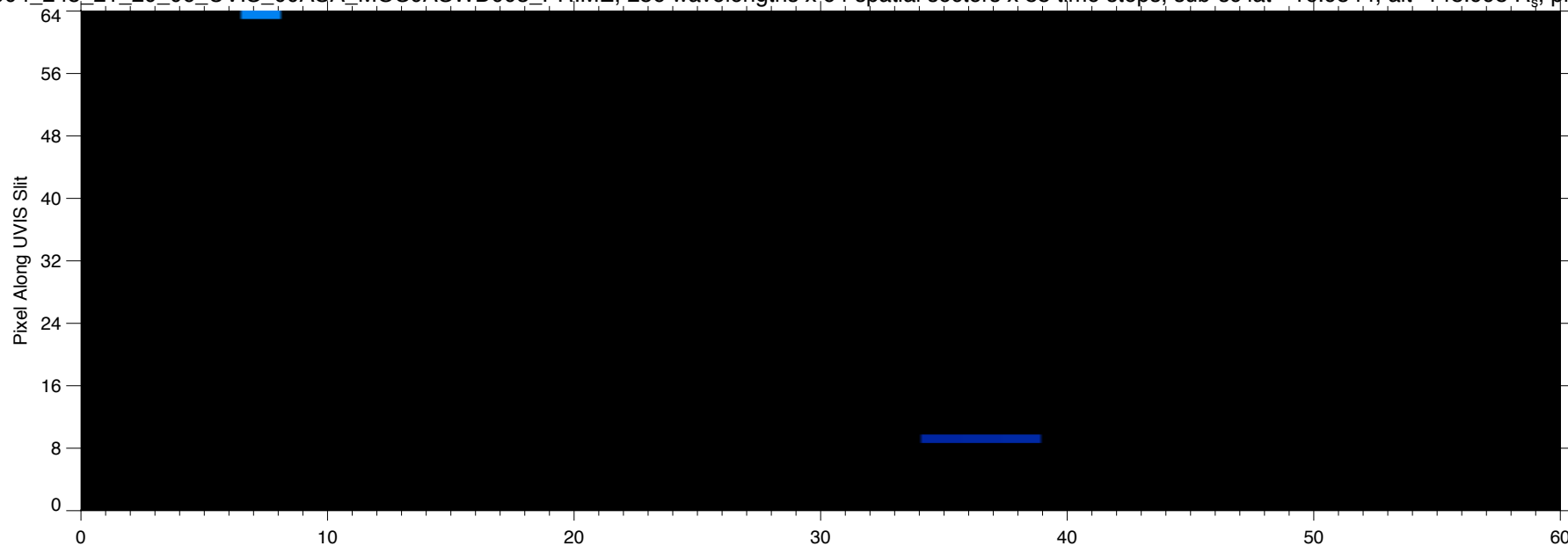


EUV2004\_245\_21\_20\_06\_UVIS\_00ASA\_MOS0ASWD003\_PRIME, 256 wavelengths x 64 spatial sectors x 88 time steps, sub-sc lat=-16.9544, alt=148.998 R<sub>s</sub>, phase=85.2504



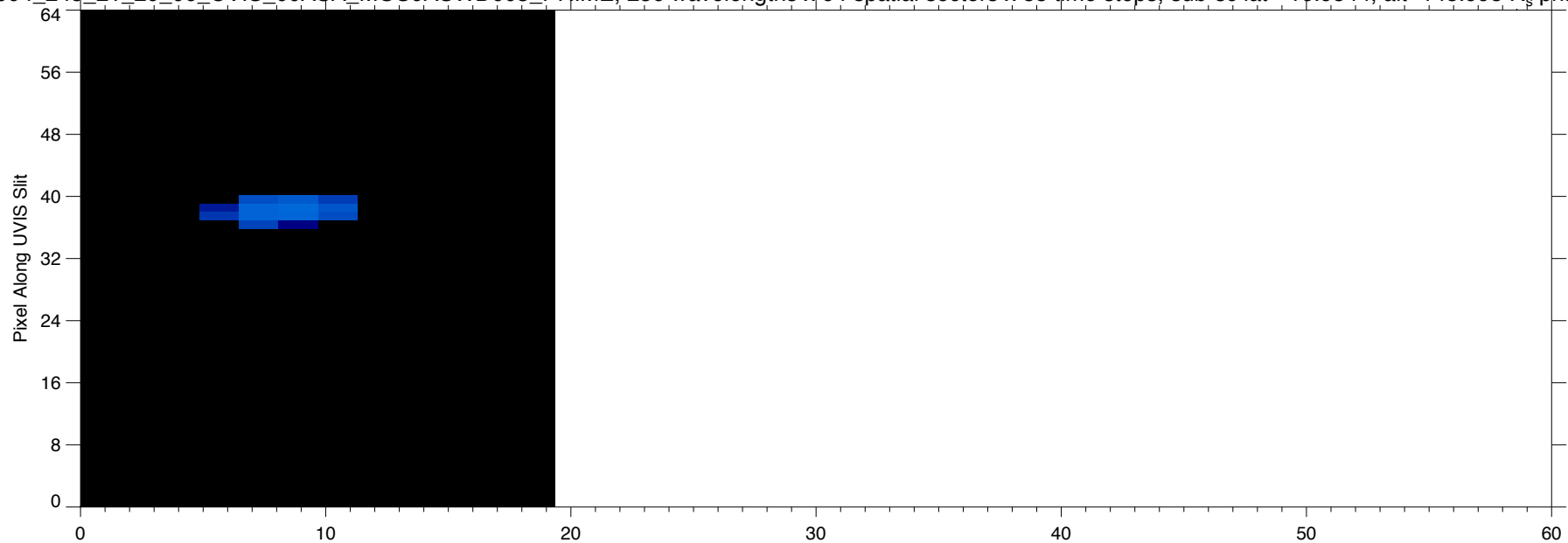
Minutes past 2004 SEP 01 22:17:54.401 (Time steps here are 95.000000 s each)

EUV2004\_245\_21\_20\_06\_UVIS\_00ASA\_MOS0ASWD003\_PRIME, 256 wavelengths x 64 spatial sectors x 88 time steps, sub-sc lat=-16.9544, alt=148.998 R<sub>s</sub>, phase=85.2504

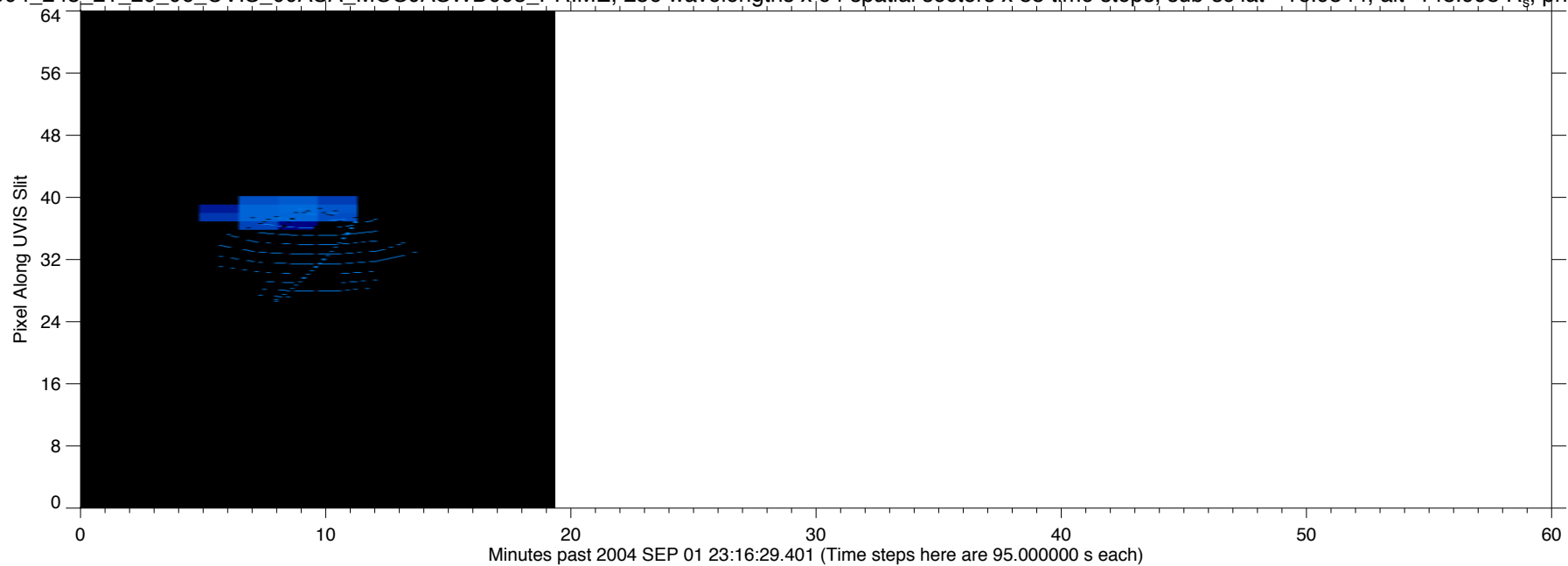


Minutes past 2004 SEP 01 22:17:54.401 (Time steps here are 95.000000 s each)

EUV2004\_245\_21\_20\_06\_UVIS\_00ASA\_MOS0ASWD003\_PRIME, 256 wavelengths x 64 spatial sectors x 88 time steps, sub-sc lat=-16.9544, alt=148.998 R<sub>s</sub>, phase=85.2504

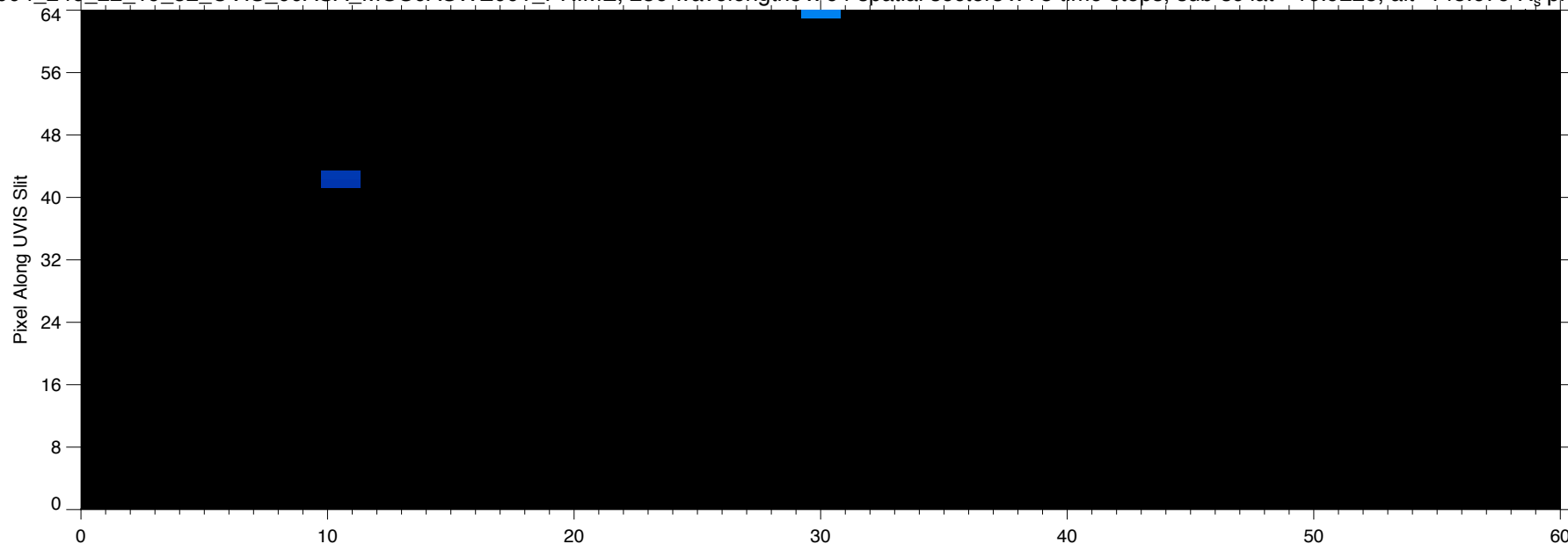


EUV2004\_245\_21\_20\_06\_UVIS\_00ASA\_MOS0ASWD003\_PRIME, 256 wavelengths x 64 spatial sectors x 88 time steps, sub-sc lat=-16.9544, alt=148.998 R<sub>s</sub>, phase=85.2504

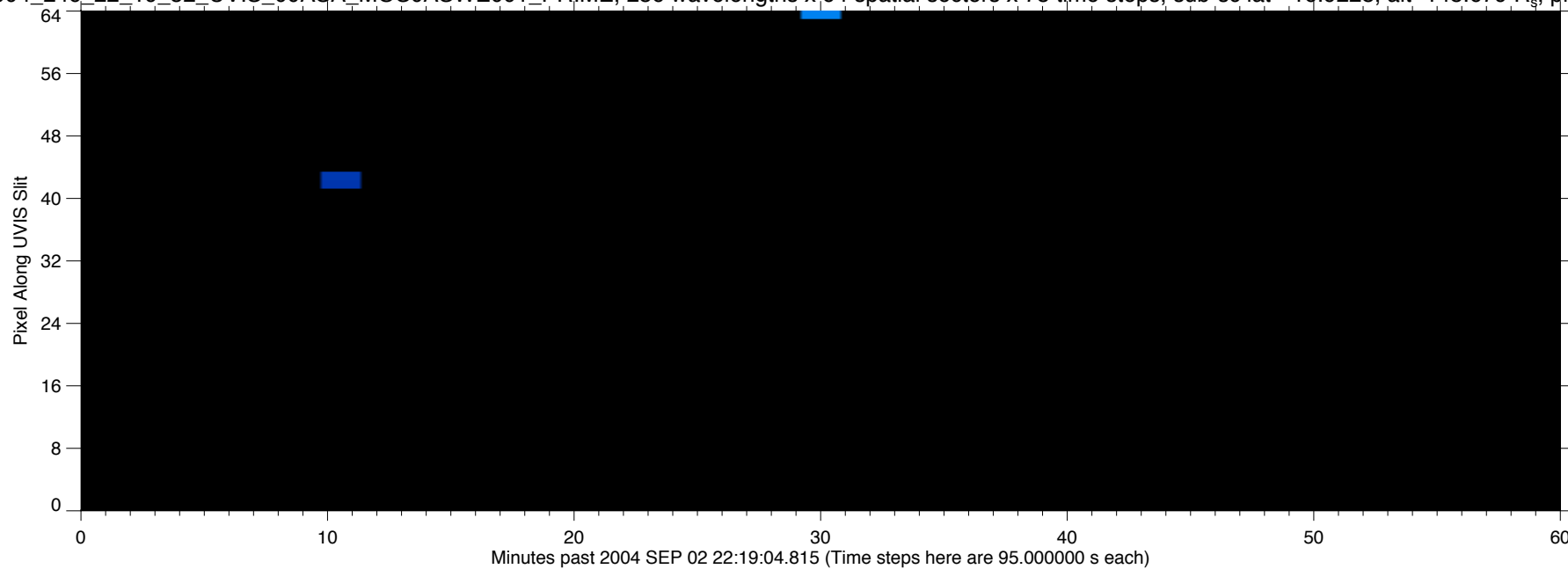




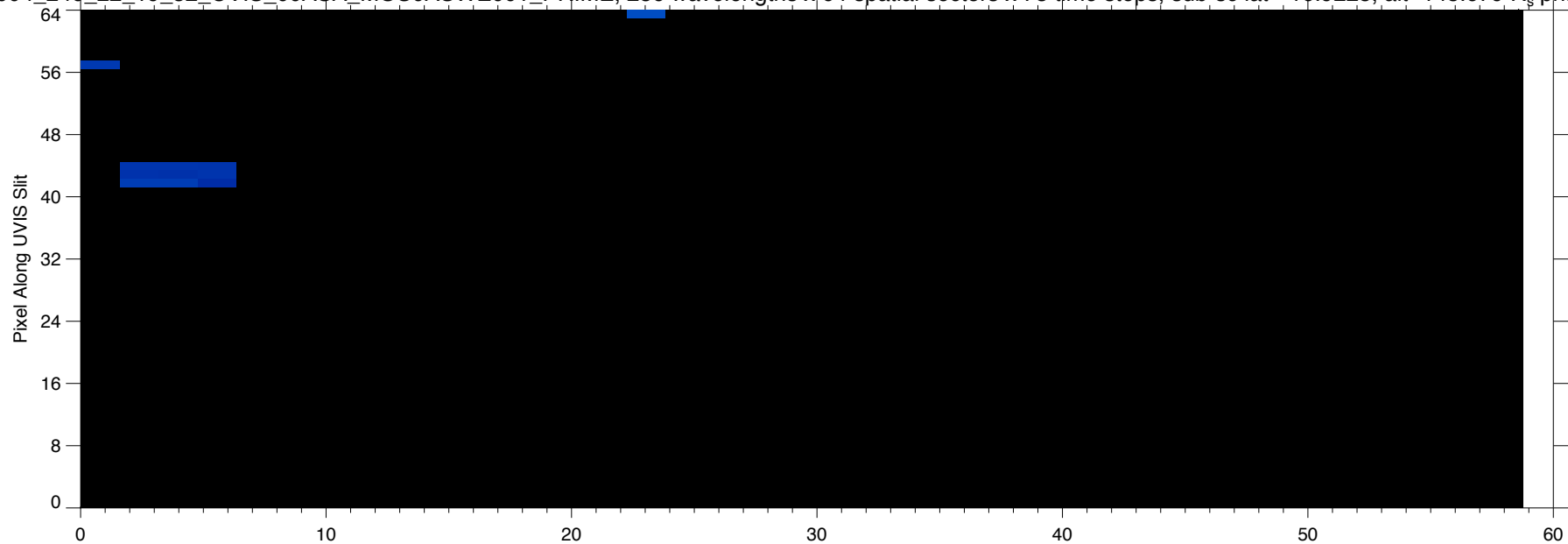
EUV2004\_246\_22\_19\_52\_UVIS\_00ASA\_MOS0ASWE001\_PRIME, 256 wavelengths x 64 spatial sectors x 75 time steps, sub-sc lat=-16.9228, alt=148.679 R<sub>s</sub>, phase=84.9561



EUV2004\_246\_22\_19\_52\_UVIS\_00ASA\_MOS0ASWE001\_PRIME, 256 wavelengths x 64 spatial sectors x 75 time steps, sub-sc lat=-16.9228, alt=148.679 R<sub>s</sub>, phase=84.9561

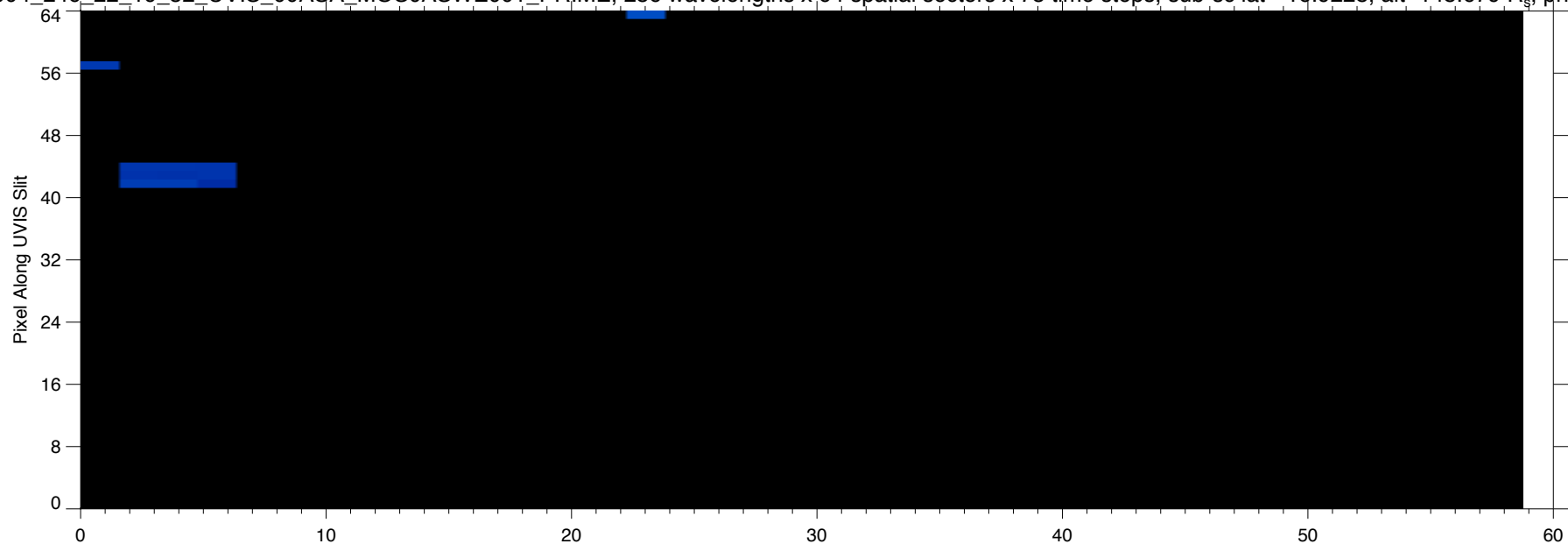


EUV2004\_246\_22\_19\_52\_UVIS\_00ASA\_MOS0ASWE001\_PRIME, 256 wavelengths x 64 spatial sectors x 75 time steps, sub-sc lat=-16.9228, alt=148.679 R<sub>s</sub>, phase=84.9561



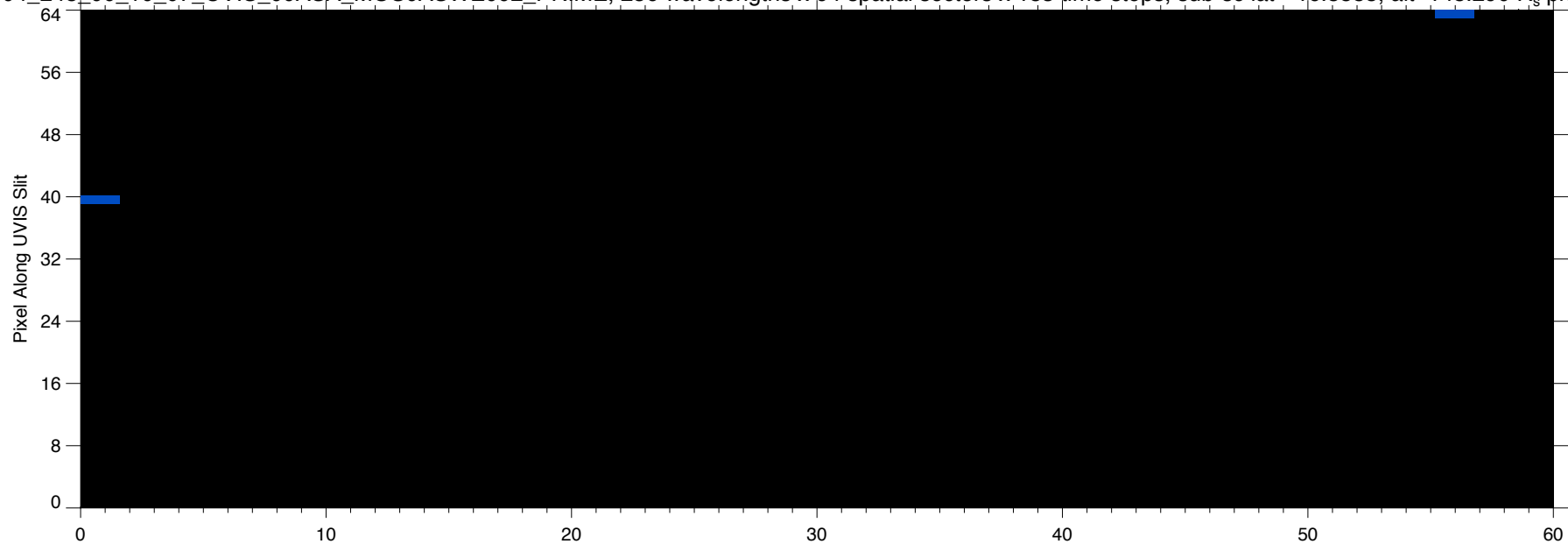
Minutes past 2004 SEP 02 23:17:39.815 (Time steps here are 95.000000 s each)

EUV2004\_246\_22\_19\_52\_UVIS\_00ASA\_MOS0ASWE001\_PRIME, 256 wavelengths x 64 spatial sectors x 75 time steps, sub-sc lat=-16.9228, alt=148.679 R<sub>s</sub>, phase=84.9561

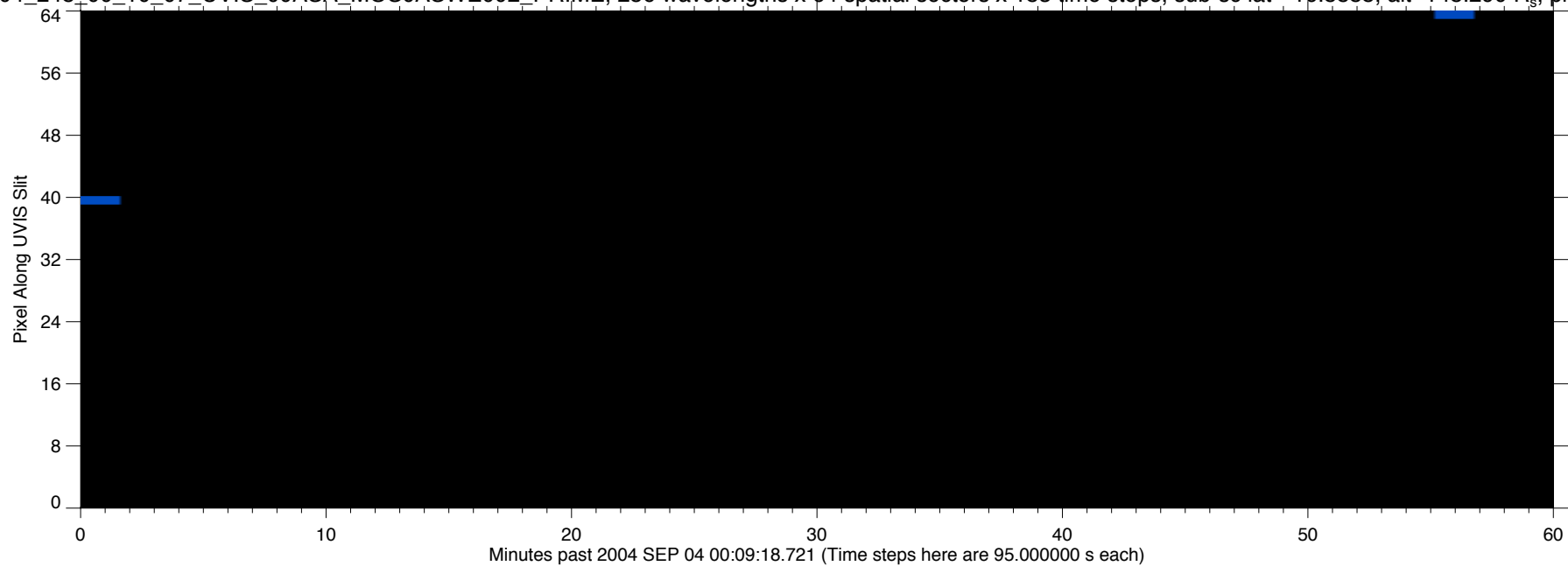


Minutes past 2004 SEP 02 23:17:39.815 (Time steps here are 95.000000 s each)

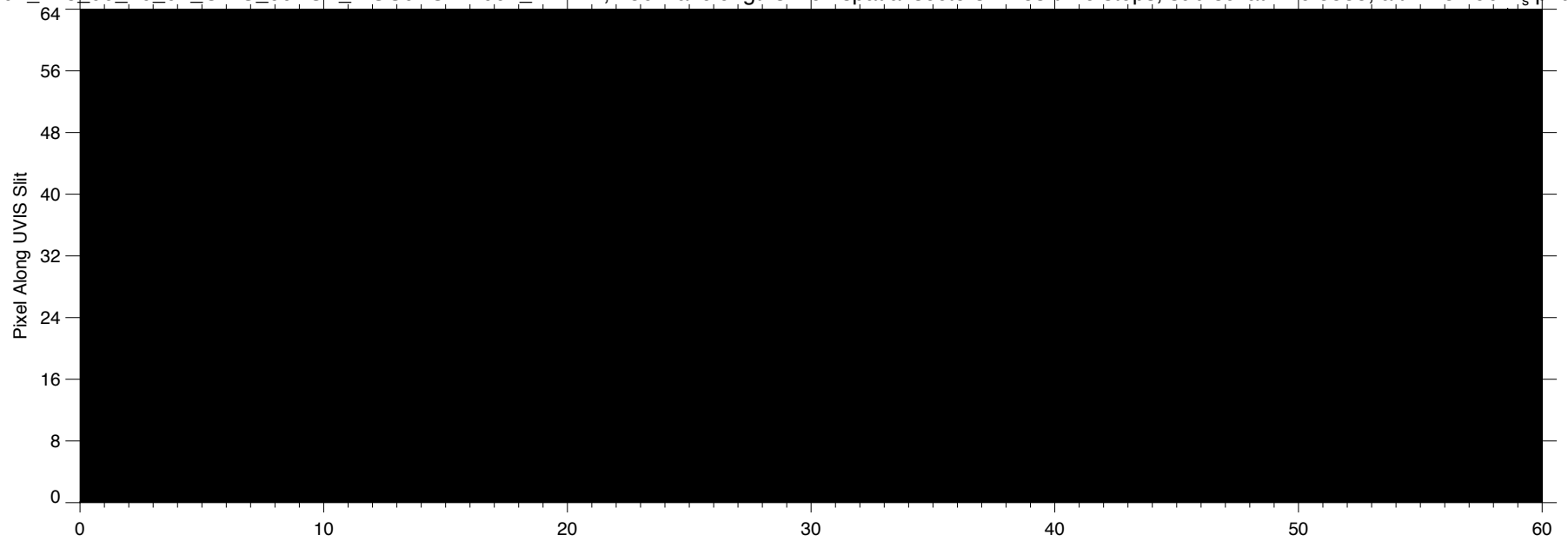
EUV2004\_248\_00\_10\_07\_UVIS\_00ASA\_MOS0ASWE002\_PRIME, 256 wavelengths x 64 spatial sectors x 183 time steps, sub-sc lat=-16.8888, alt=148.290 R<sub>s</sub>, phase=84.6501



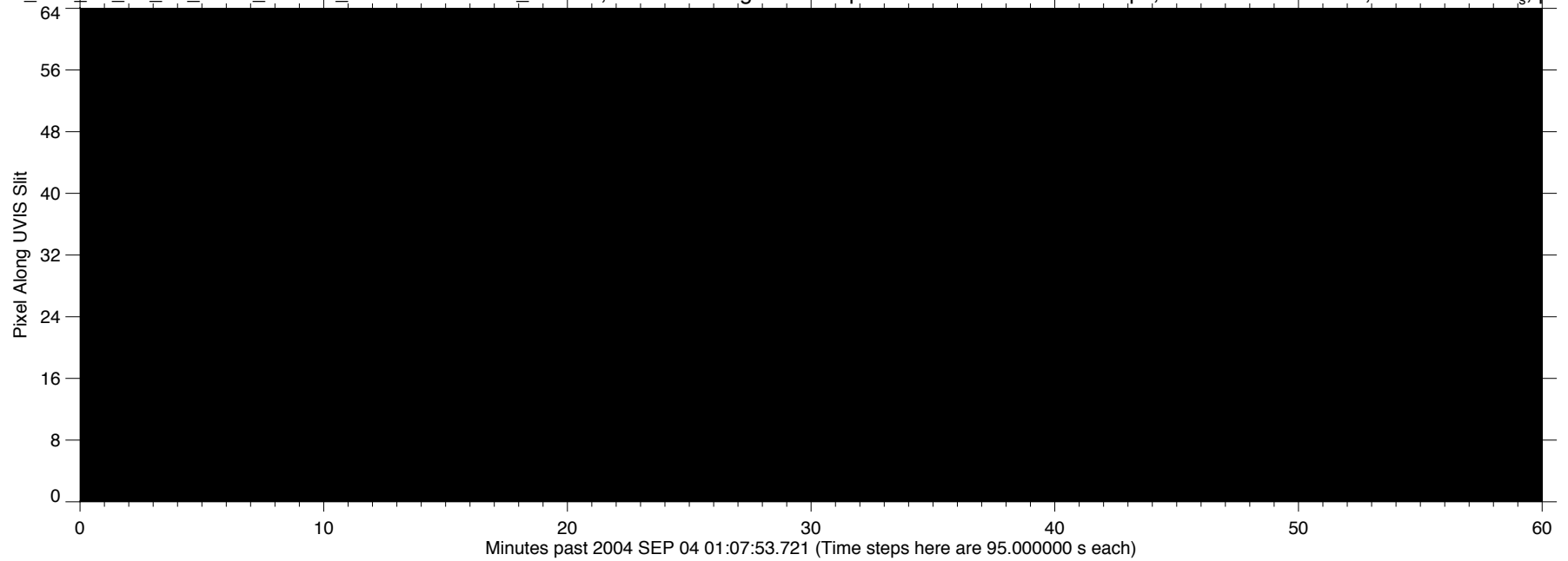
EUV2004\_248\_00\_10\_07\_UVIS\_00ASA\_MOS0ASWE002\_PRIME, 256 wavelengths x 64 spatial sectors x 183 time steps, sub-sc lat=-16.8888, alt=148.290 R<sub>s</sub>, phase=84.6501



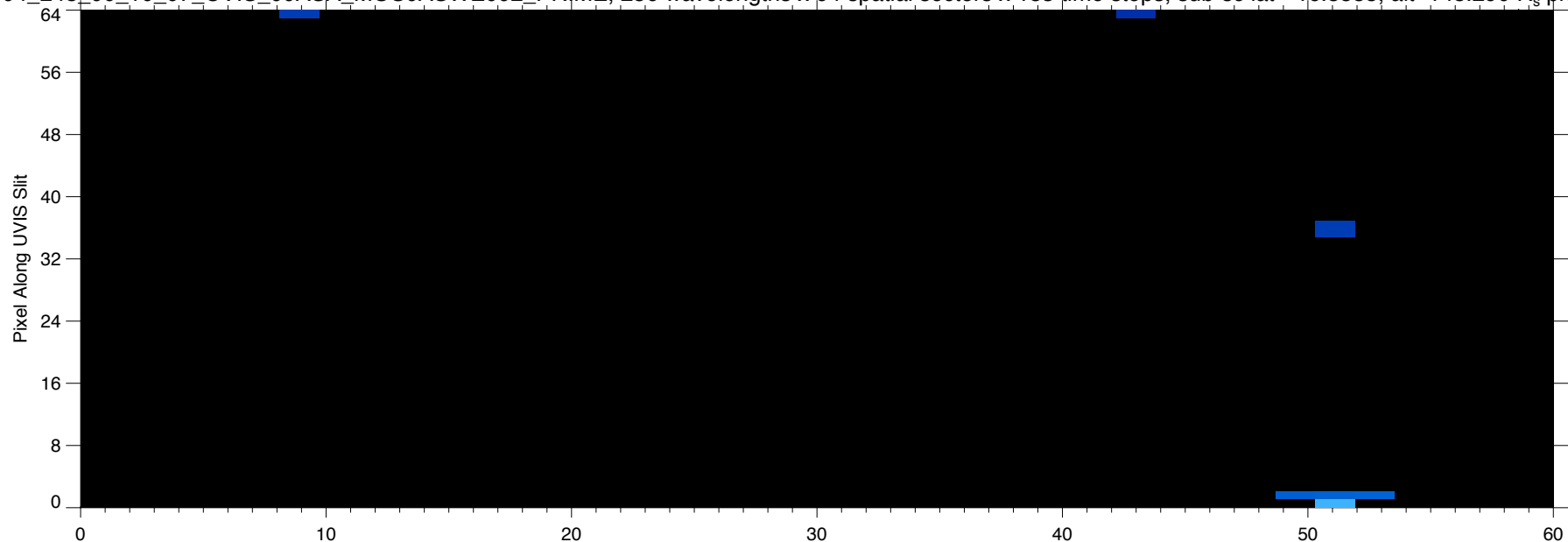
EUV2004\_248\_00\_10\_07\_UVIS\_00ASA\_MOS0ASWE002\_PRIME, 256 wavelengths x 64 spatial sectors x 183 time steps, sub-sc lat=-16.8888, alt=148.290 R<sub>s</sub>, phase=84.6501



EUV2004\_248\_00\_10\_07\_UVIS\_00ASA\_MOS0ASWE002\_PRIME, 256 wavelengths x 64 spatial sectors x 183 time steps, sub-sc lat=-16.8888, alt=148.290 R<sub>s</sub>, phase=84.6501



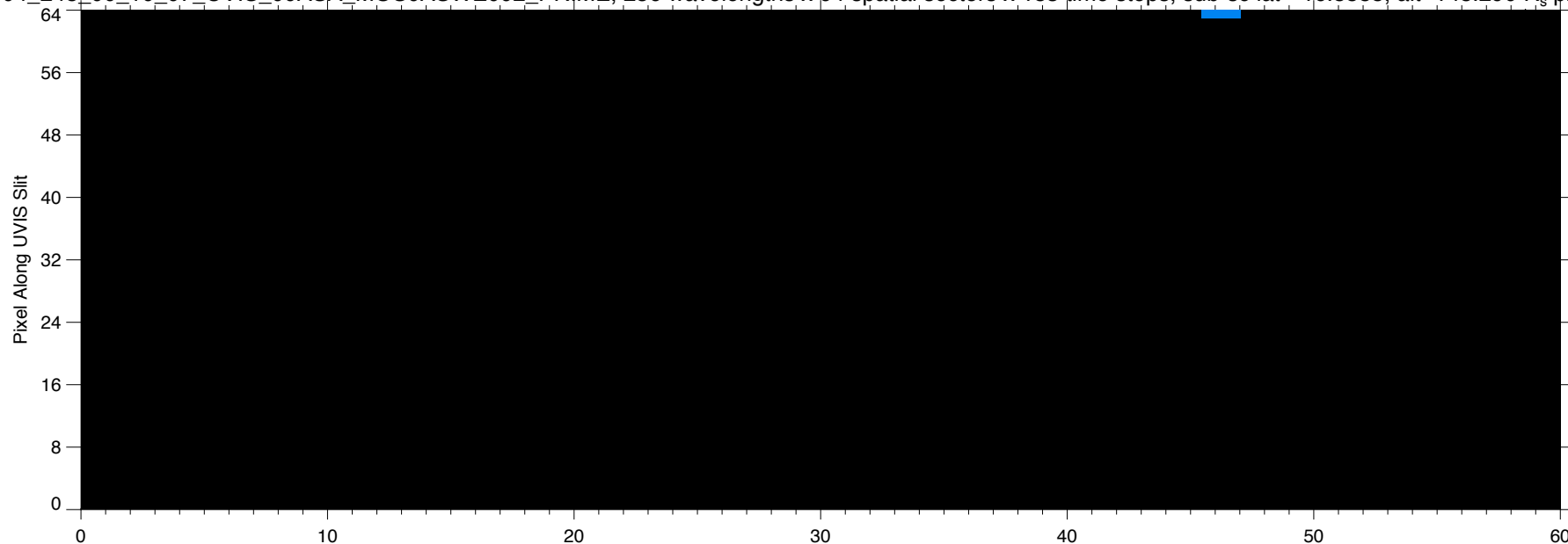
EUV2004\_248\_00\_10\_07\_UVIS\_00ASA\_MOS0ASWE002\_PRIME, 256 wavelengths x 64 spatial sectors x 183 time steps, sub-sc lat=-16.8888, alt=148.290 R<sub>s</sub>, phase=84.6501



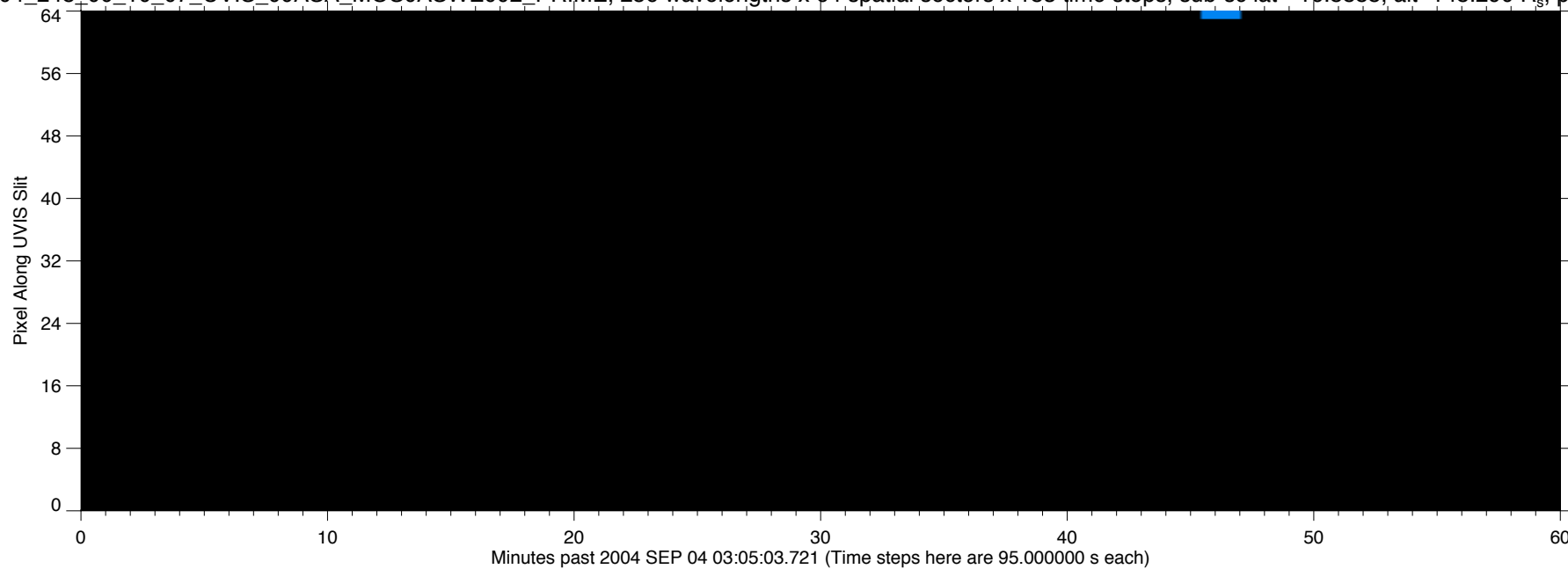
EUV2004\_248\_00\_10\_07\_UVIS\_00ASA\_MOS0ASWE002\_PRIME, 256 wavelengths x 64 spatial sectors x 183 time steps, sub-sc lat=-16.8888, alt=148.290 R<sub>s</sub>, phase=84.6501



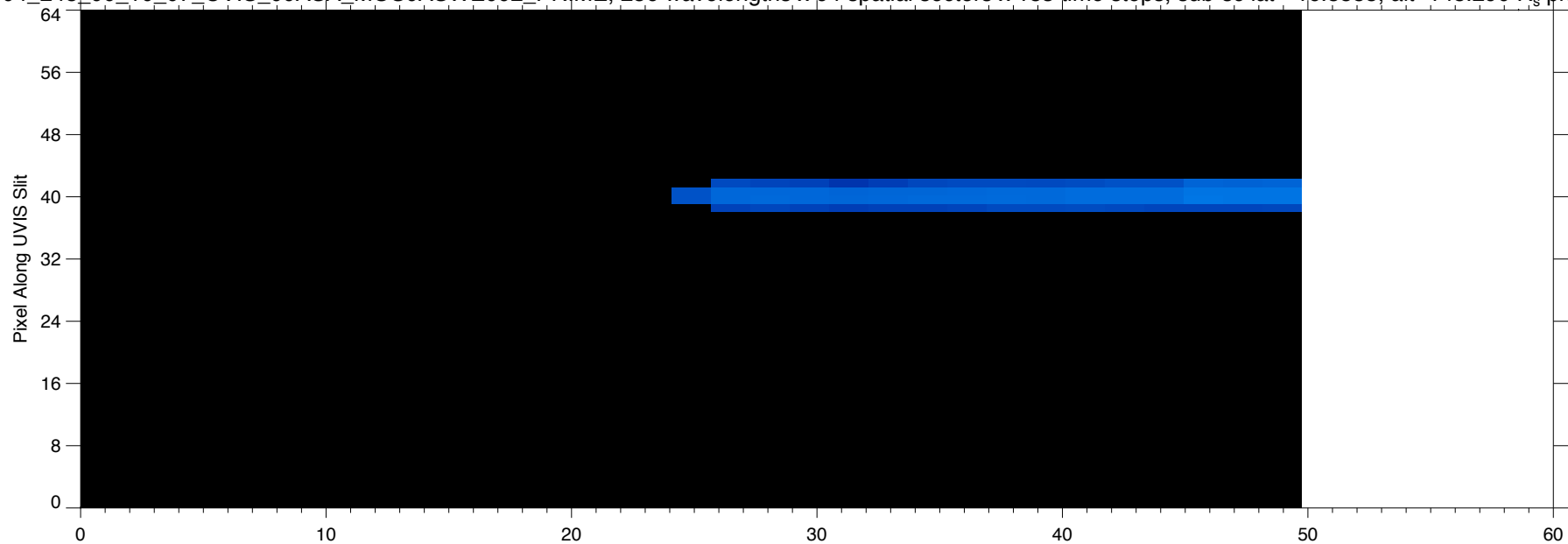
EUV2004\_248\_00\_10\_07\_UVIS\_00ASA\_MOS0ASWE002\_PRIME, 256 wavelengths x 64 spatial sectors x 183 time steps, sub-sc lat=-16.8888, alt=148.290 R<sub>s</sub>, phase=84.6501



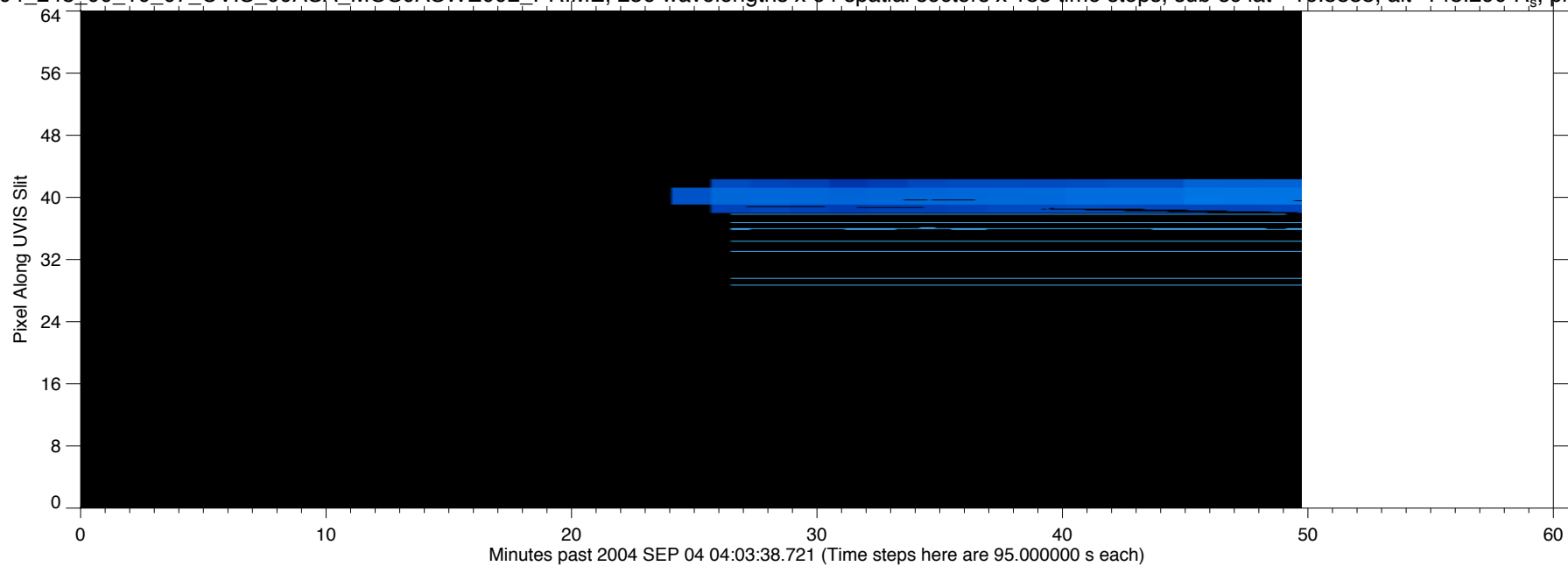
EUV2004\_248\_00\_10\_07\_UVIS\_00ASA\_MOS0ASWE002\_PRIME, 256 wavelengths x 64 spatial sectors x 183 time steps, sub-sc lat=-16.8888, alt=148.290 R<sub>s</sub>, phase=84.6501



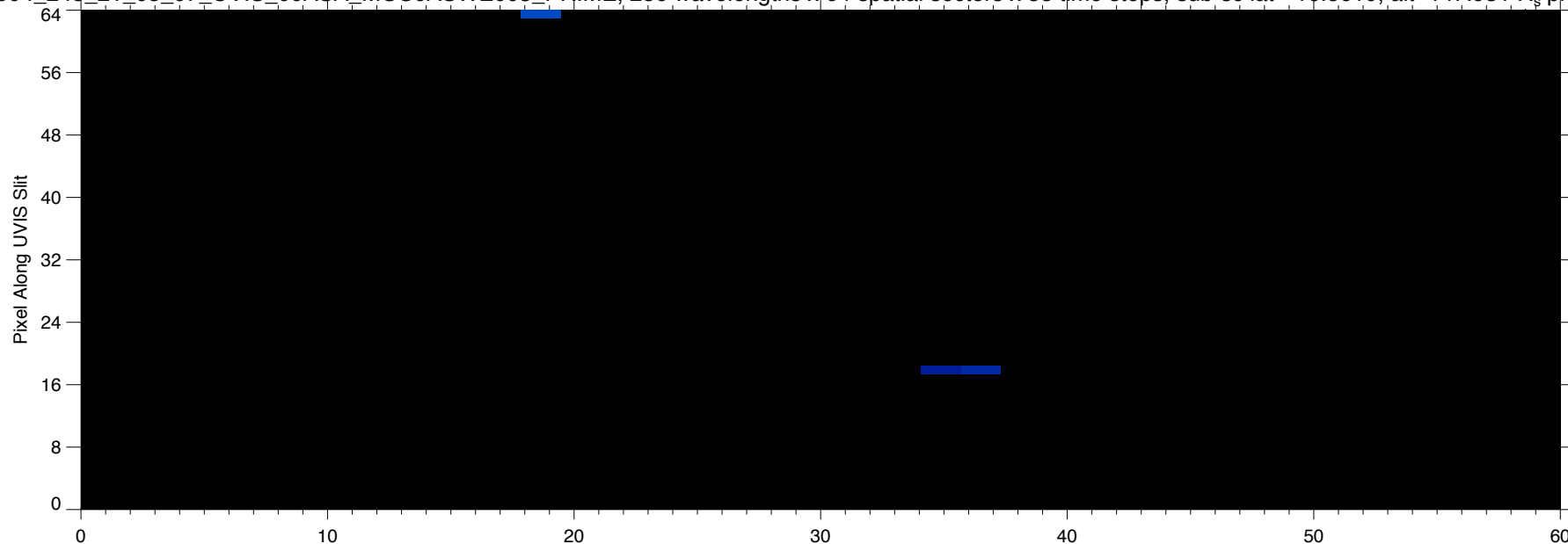
EUV2004\_248\_00\_10\_07\_UVIS\_00ASA\_MOS0ASWE002\_PRIME, 256 wavelengths x 64 spatial sectors x 183 time steps, sub-sc lat=-16.8888, alt=148.290 R<sub>s</sub>, phase=84.6501



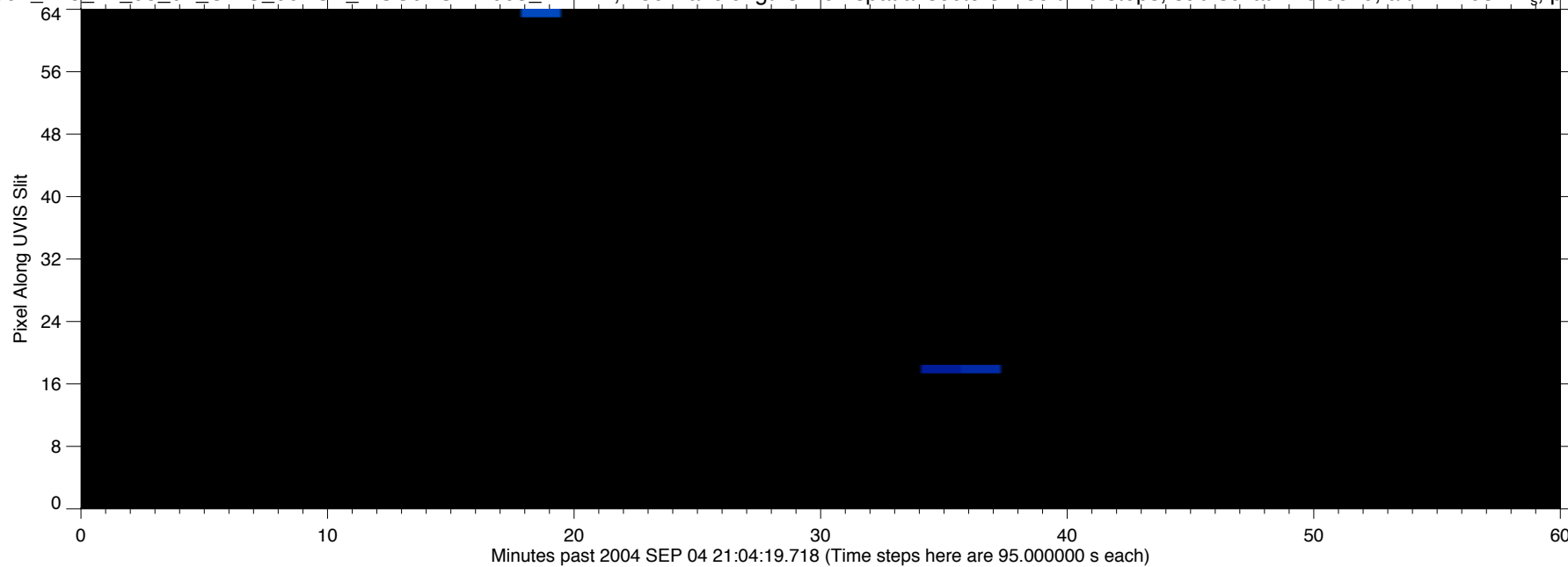
EUV2004\_248\_00\_10\_07\_UVIS\_00ASA\_MOS0ASWE002\_PRIME, 256 wavelengths x 64 spatial sectors x 183 time steps, sub-sc lat=-16.8888, alt=148.290 R<sub>s</sub>, phase=84.6501



EUV2004\_248\_21\_05\_07\_UVIS\_00ASA\_MOS0ASWE003\_PRIME, 256 wavelengths x 64 spatial sectors x 88 time steps, sub-sc lat=-16.8610, alt=147.931 R<sub>s</sub>, phase=84.4008

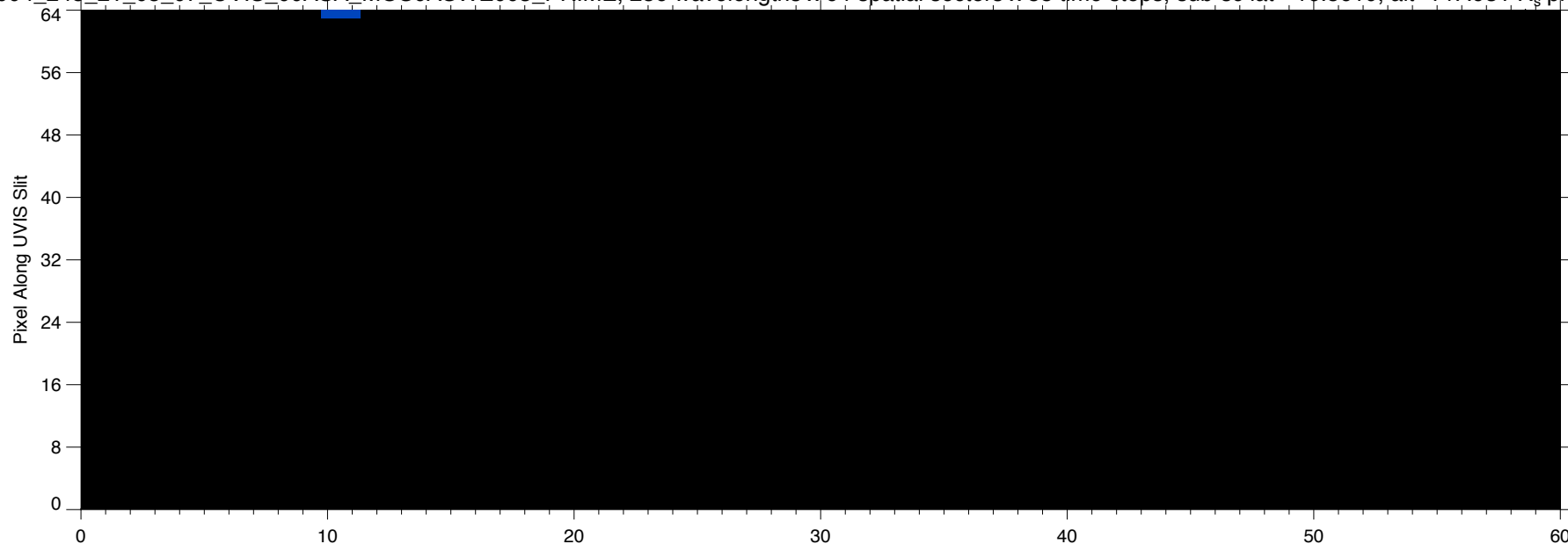


EUV2004\_248\_21\_05\_07\_UVIS\_00ASA\_MOS0ASWE003\_PRIME, 256 wavelengths x 64 spatial sectors x 88 time steps, sub-sc lat=-16.8610, alt=147.931 R<sub>s</sub>, phase=84.4008






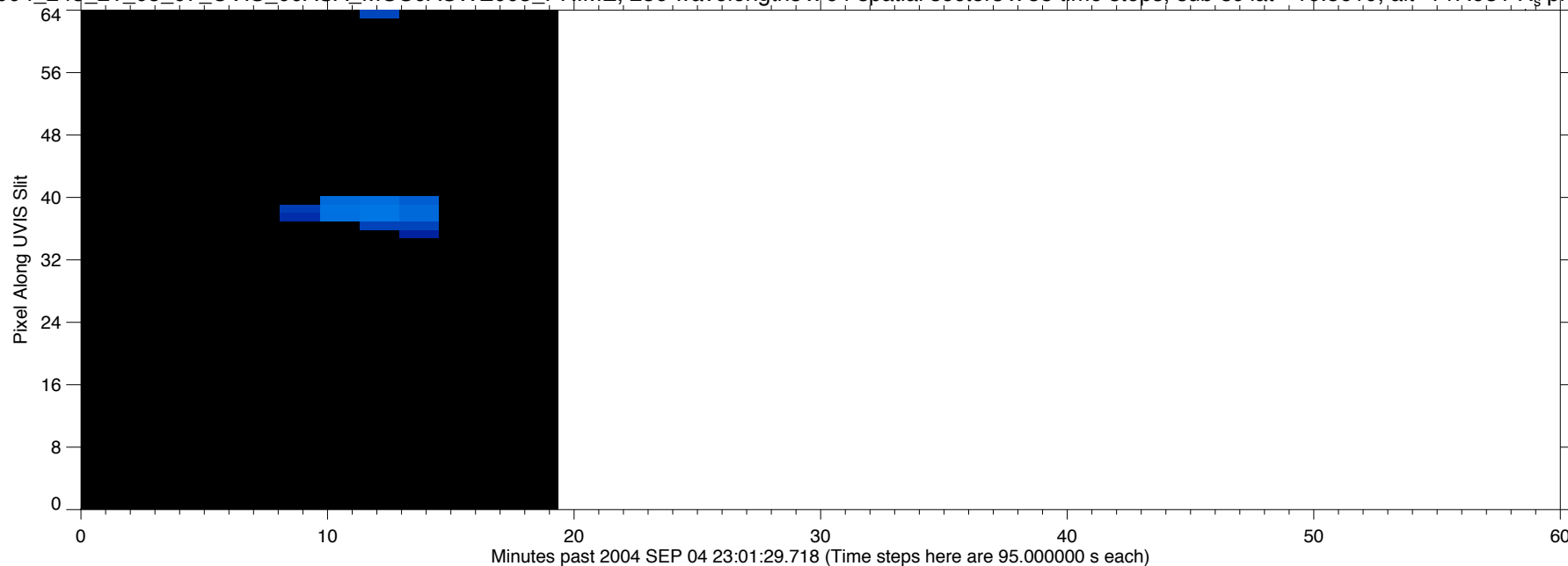
EUV2004\_248\_21\_05\_07\_UVIS\_00ASA\_MOS0ASWE003\_PRIME, 256 wavelengths x 64 spatial sectors x 88 time steps, sub-sc lat=-16.8610, alt=147.931 R<sub>s</sub>, phase=84.4008



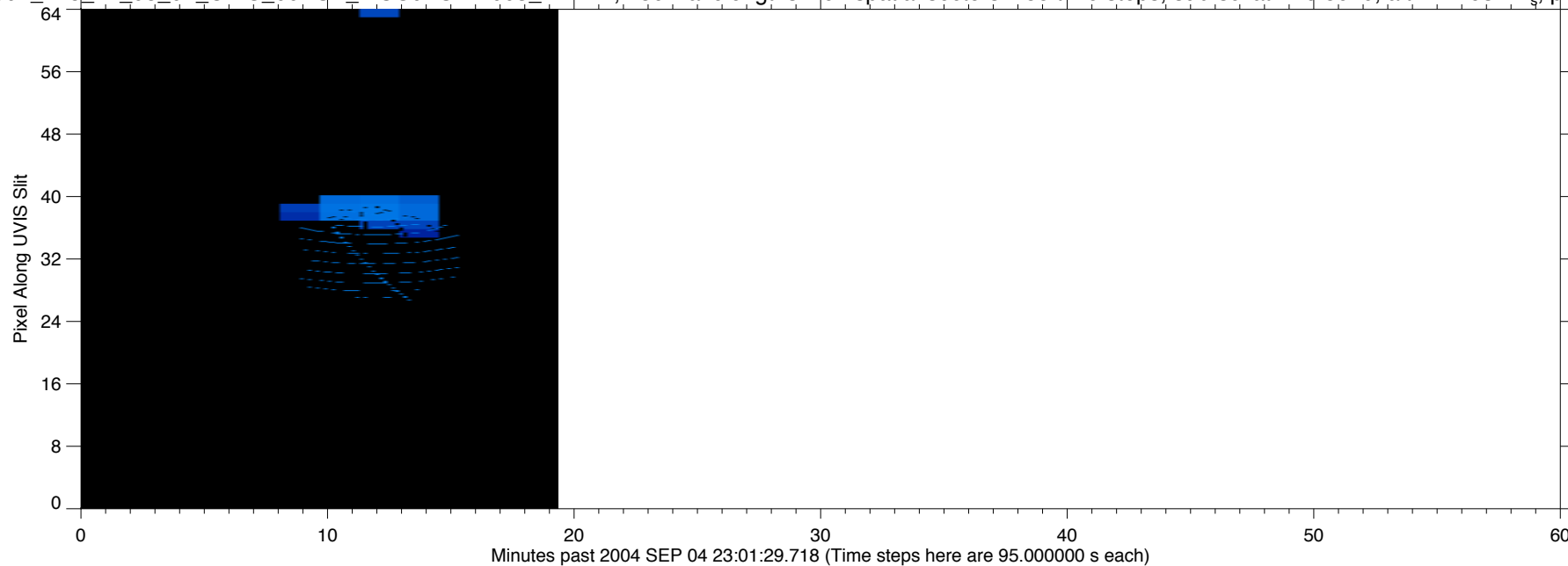
EUV2004\_248\_21\_05\_07\_UVIS\_00ASA\_MOS0ASWE003\_PRIME, 256 wavelengths x 64 spatial sectors x 88 time steps, sub-sc lat=-16.8610, alt=147.931 R<sub>s</sub>, phase=84.4008



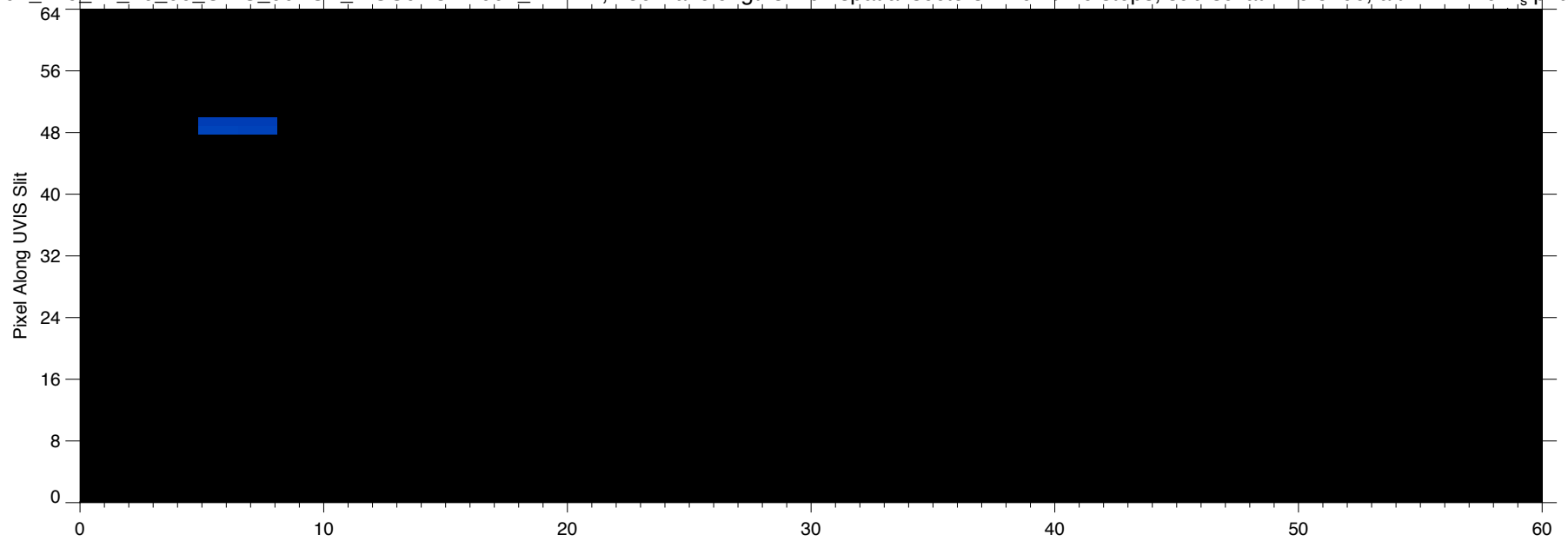
EUV2004\_248\_21\_05\_07\_UVIS\_00ASA\_MOS0ASWE003\_PRIME, 256 wavelengths x 64 spatial sectors x 88 time steps, sub-sc lat=-16.8610, alt=147.931 R<sub>s</sub>, phase=84.4008



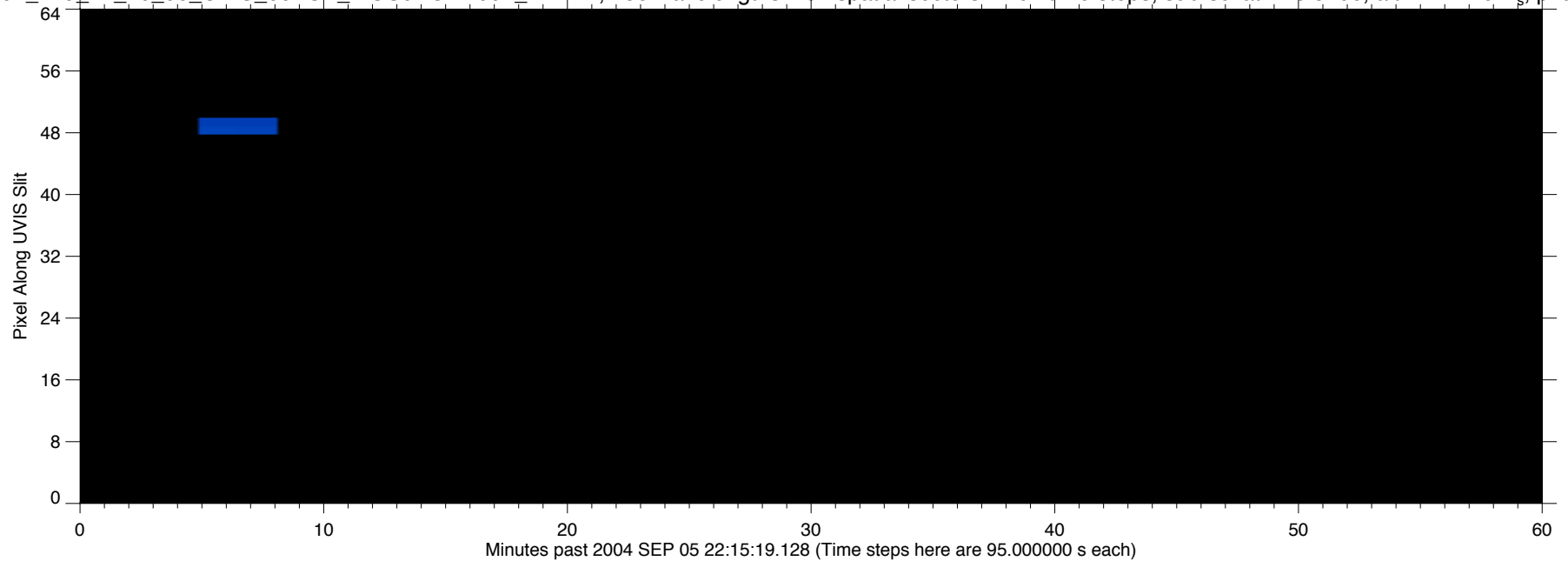
EUV2004\_248\_21\_05\_07\_UVIS\_00ASA\_MOS0ASWE003\_PRIME, 256 wavelengths x 64 spatial sectors x 88 time steps, sub-sc lat=-16.8610, alt=147.931 R<sub>s</sub>, phase=84.4008



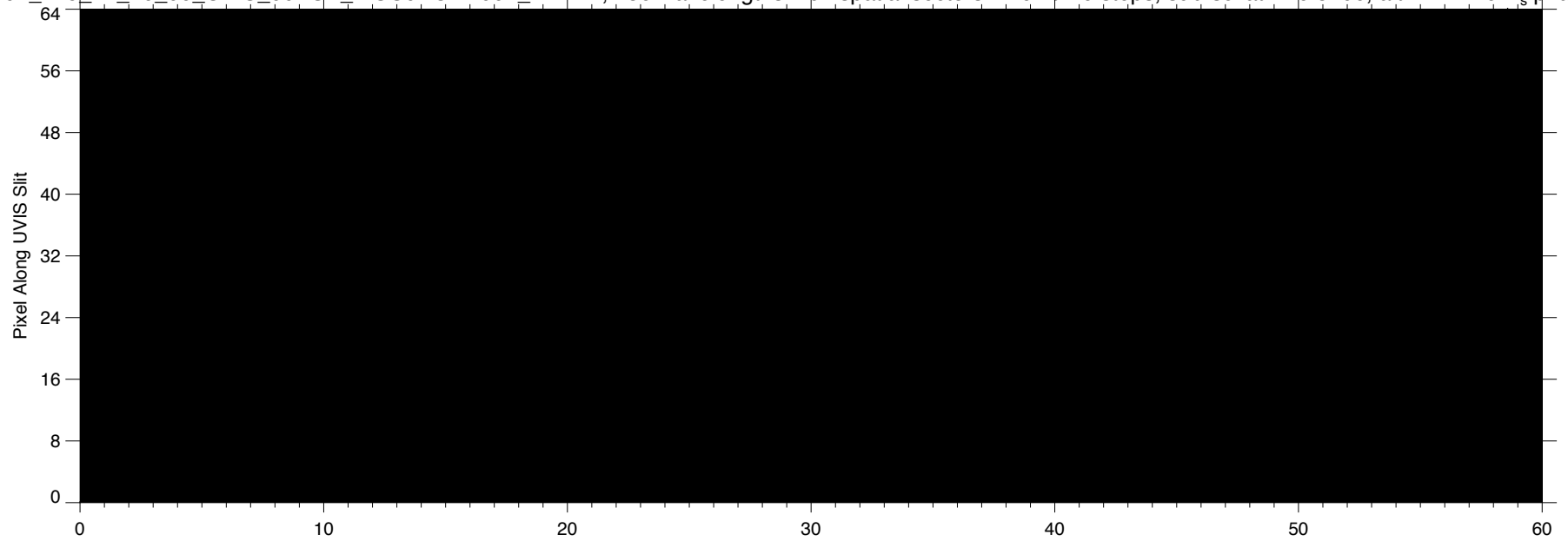
EUV2004\_249\_22\_16\_06\_UVIS\_00ASA\_MOS0AGEA001\_PRIME, 256 wavelengths x 64 spatial sectors x 164 time steps, sub-sc lat=-16.8266, alt=147.446 R<sub>s</sub>, phase=84.0987



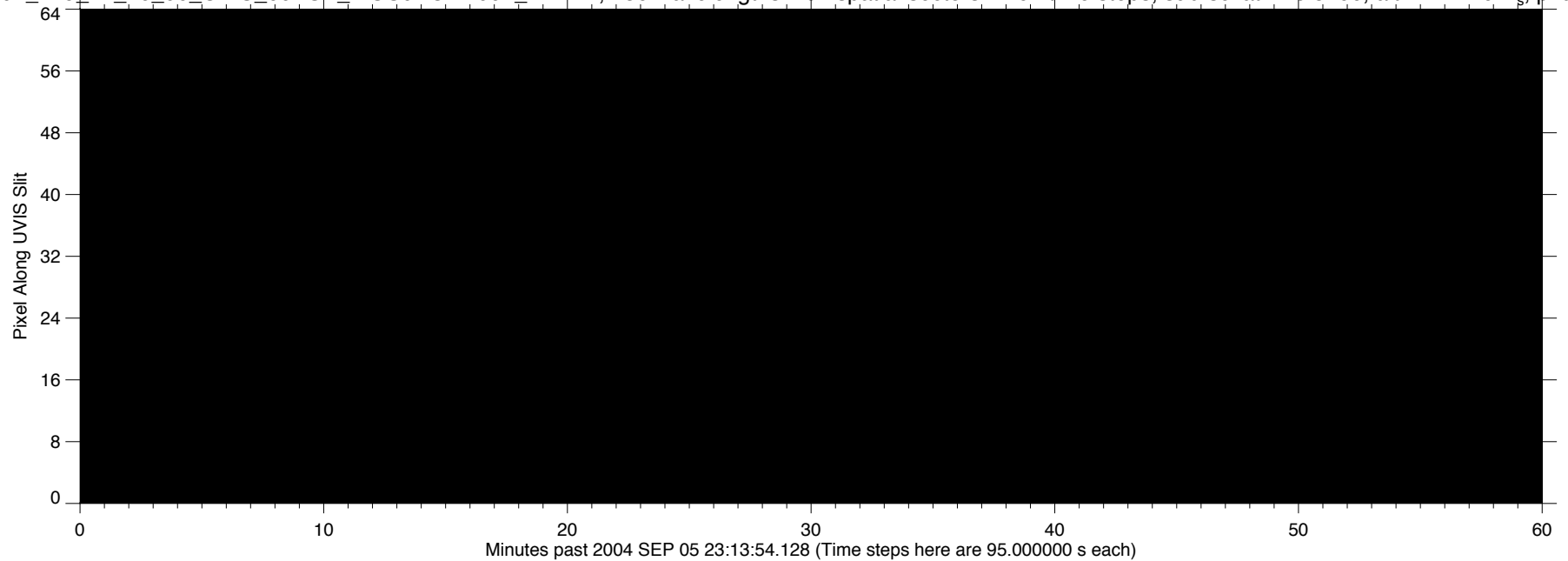
EUV2004\_249\_22\_16\_06\_UVIS\_00ASA\_MOS0AGEA001\_PRIME, 256 wavelengths x 64 spatial sectors x 164 time steps, sub-sc lat=-16.8266, alt=147.446 R<sub>s</sub>, phase=84.0987



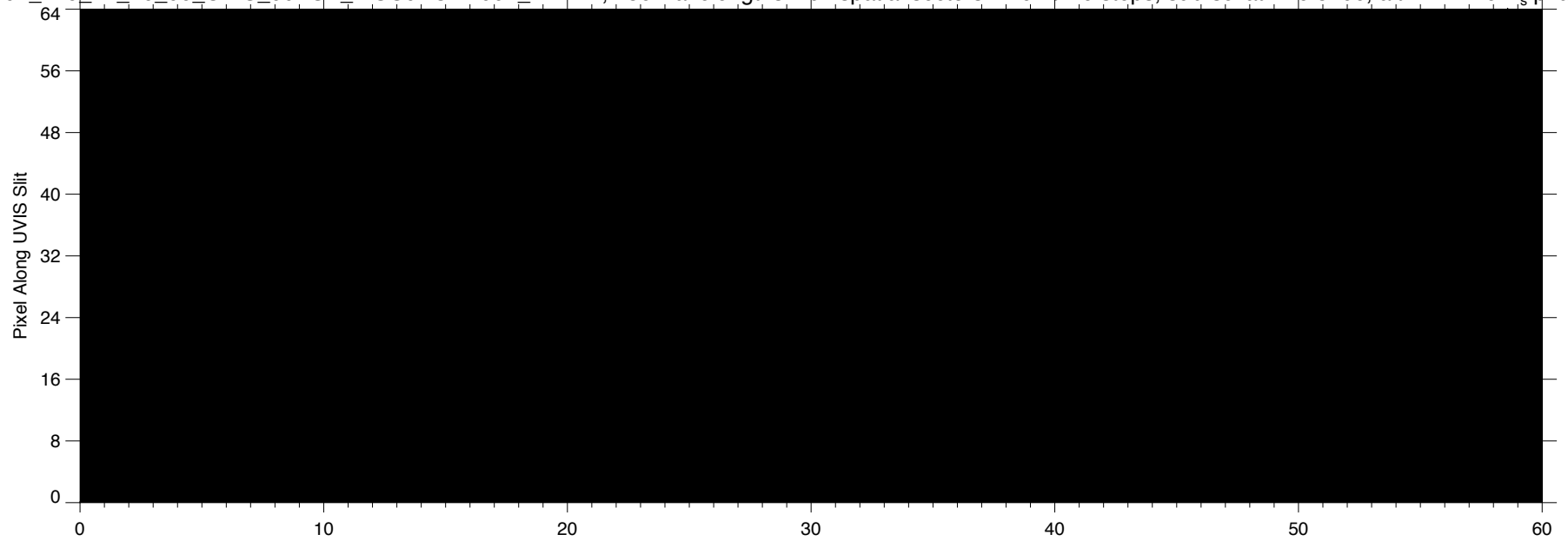
EUV2004\_249\_22\_16\_06\_UVIS\_00ASA\_MOS0AGEA001\_PRIME, 256 wavelengths x 64 spatial sectors x 164 time steps, sub-sc lat=-16.8266, alt=147.446 R<sub>s</sub>, phase=84.0987



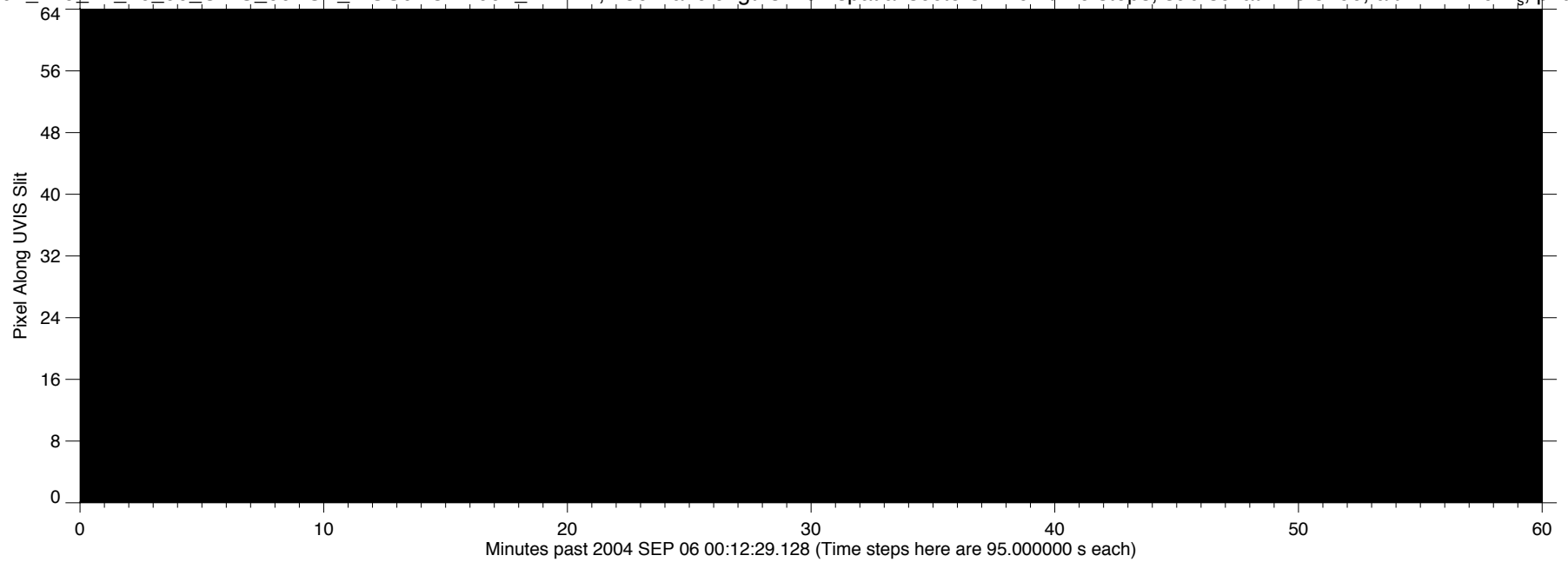
EUV2004\_249\_22\_16\_06\_UVIS\_00ASA\_MOS0AGEA001\_PRIME, 256 wavelengths x 64 spatial sectors x 164 time steps, sub-sc lat=-16.8266, alt=147.446 R<sub>s</sub>, phase=84.0987



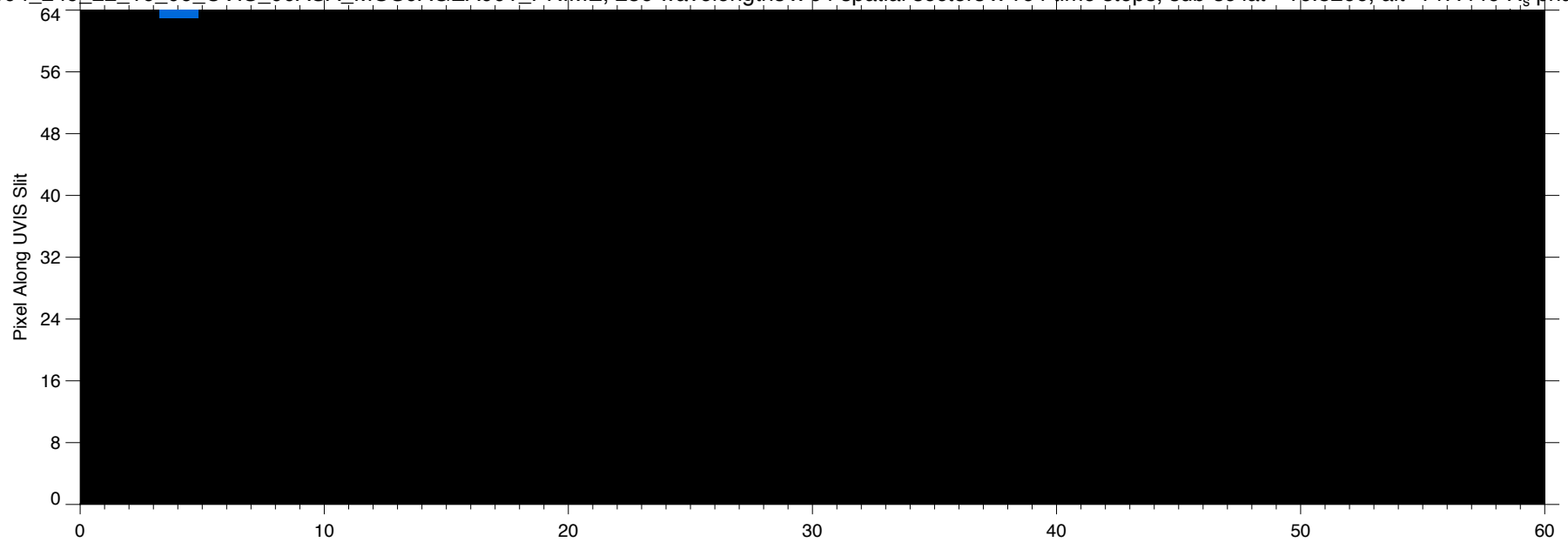
EUV2004\_249\_22\_16\_06\_UVIS\_00ASA\_MOS0AGEA001\_PRIME, 256 wavelengths x 64 spatial sectors x 164 time steps, sub-sc lat=-16.8266, alt=147.446 R<sub>s</sub>, phase=84.0987



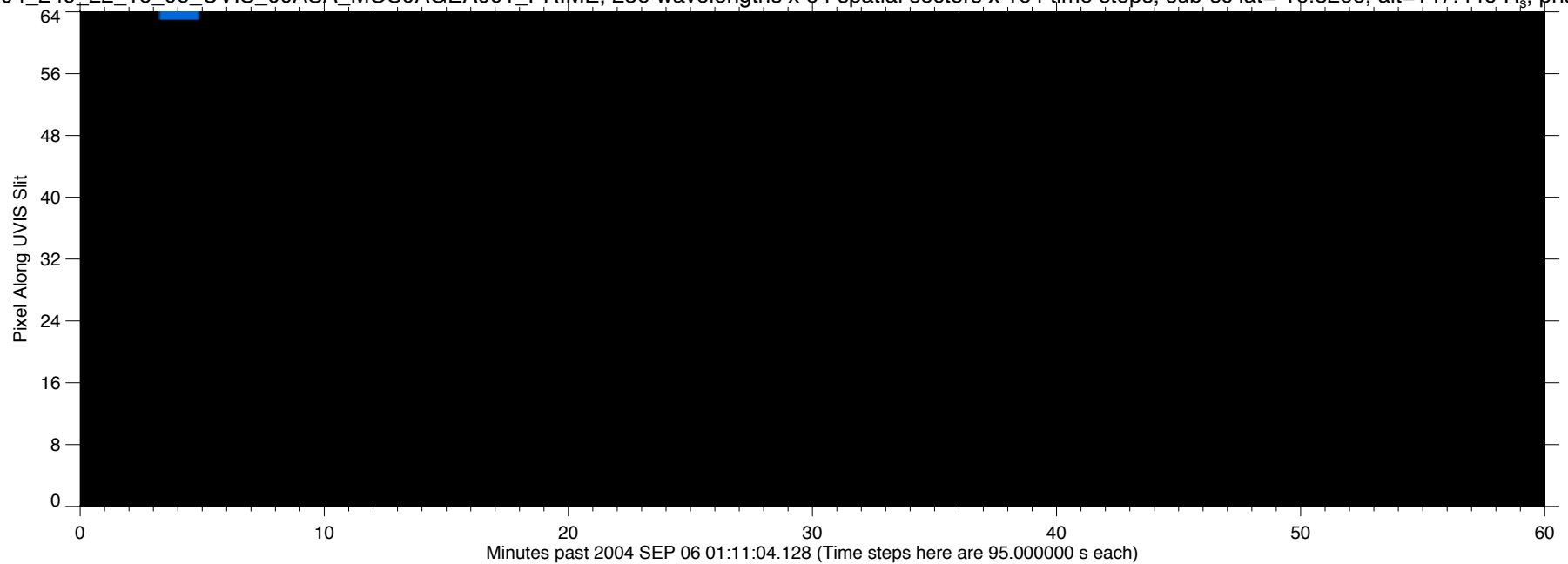
EUV2004\_249\_22\_16\_06\_UVIS\_00ASA\_MOS0AGEA001\_PRIME, 256 wavelengths x 64 spatial sectors x 164 time steps, sub-sc lat=-16.8266, alt=147.446 R<sub>s</sub>, phase=84.0987



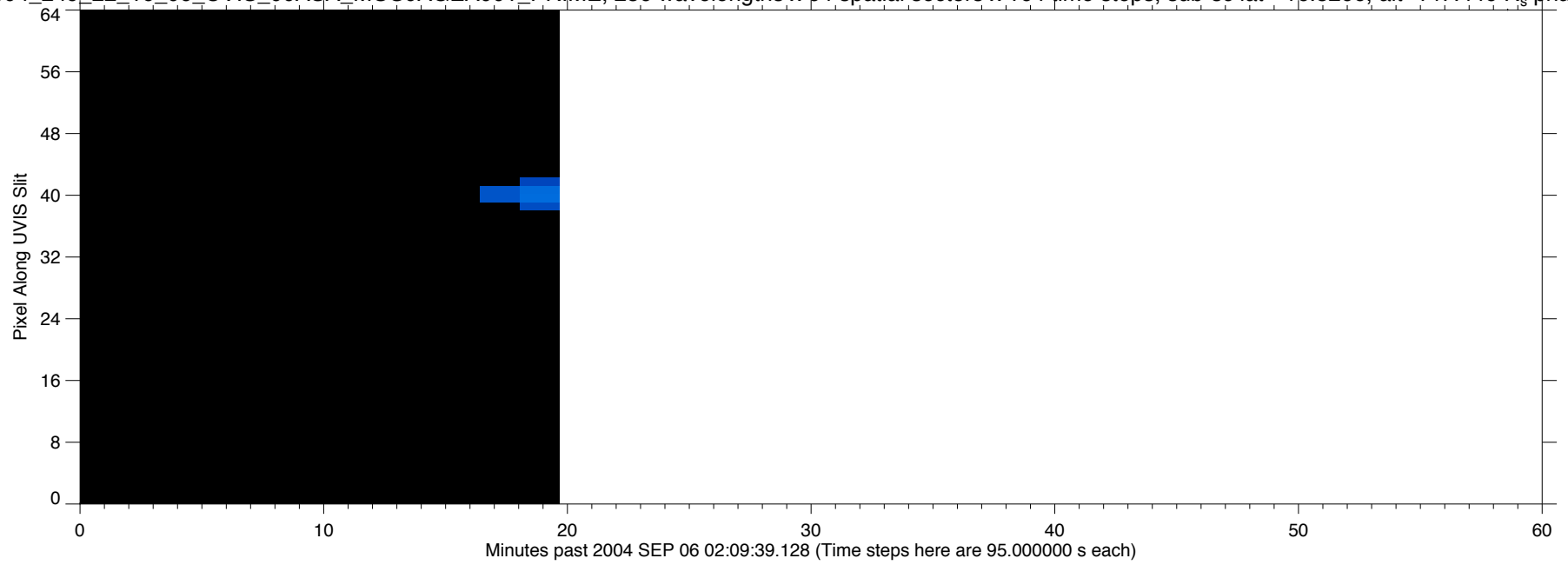
EUV2004\_249\_22\_16\_06\_UVIS\_00ASA\_MOS0AGEA001\_PRIME, 256 wavelengths x 64 spatial sectors x 164 time steps, sub-sc lat=-16.8266, alt=147.446 R<sub>s</sub>, phase=84.0987



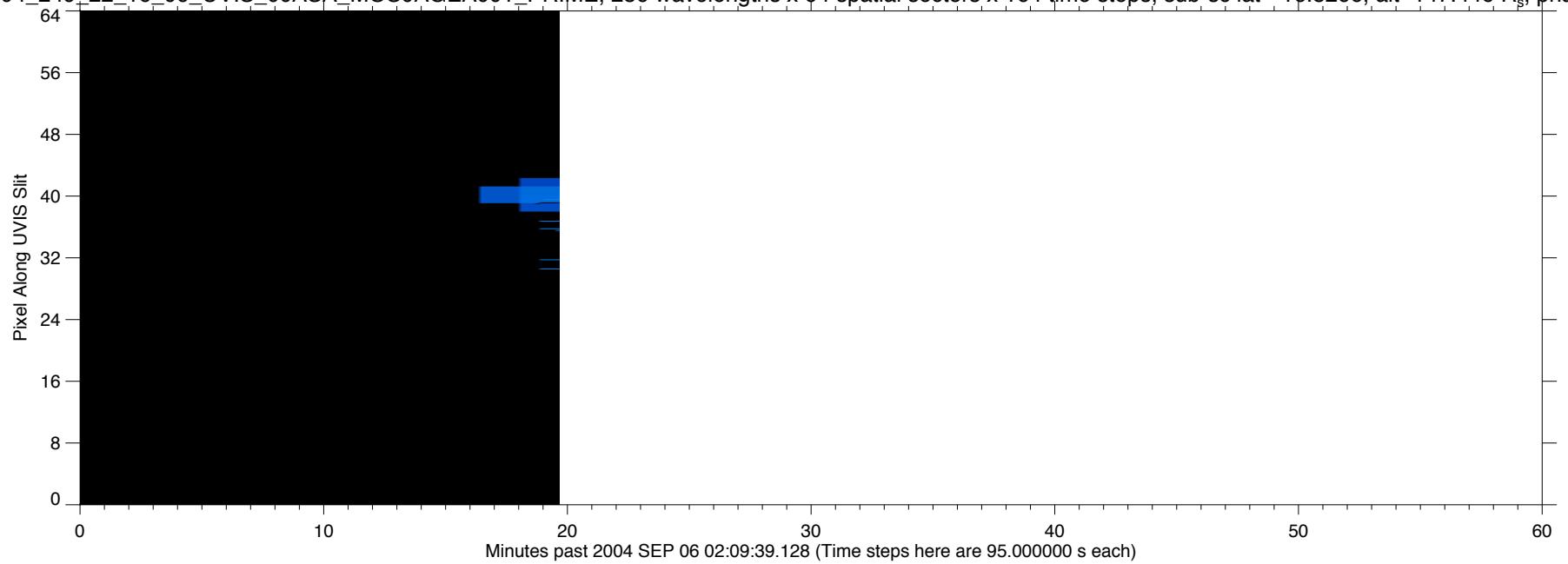
EUV2004\_249\_22\_16\_06\_UVIS\_00ASA\_MOS0AGEA001\_PRIME, 256 wavelengths x 64 spatial sectors x 164 time steps, sub-sc lat=-16.8266, alt=147.446 R<sub>s</sub>, phase=84.0987



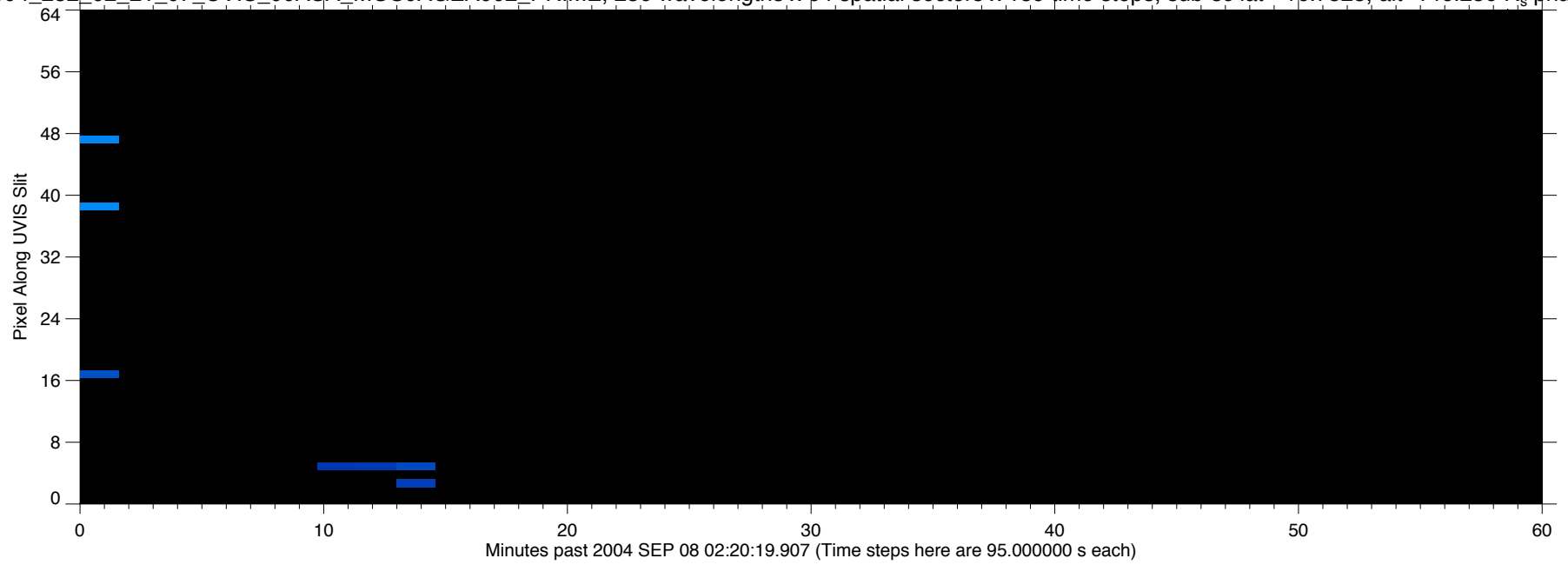
EUV2004\_249\_22\_16\_06\_UVIS\_00ASA\_MOS0AGEA001\_PRIME, 256 wavelengths x 64 spatial sectors x 164 time steps, sub-sc lat=-16.8266, alt=147.446 R<sub>s</sub>, phase=84.0987



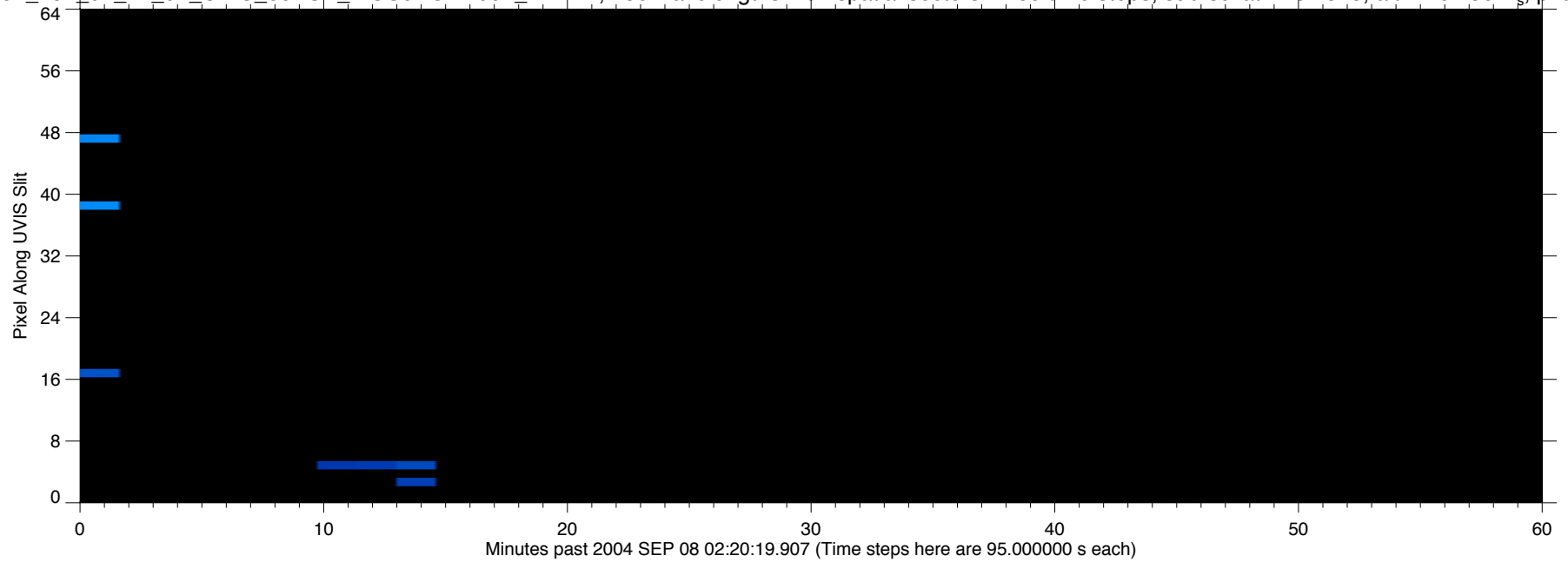
EUV2004\_249\_22\_16\_06\_UVIS\_00ASA\_MOS0AGEA001\_PRIME, 256 wavelengths x 64 spatial sectors x 164 time steps, sub-sc lat=-16.8266, alt=147.446 R<sub>s</sub>, phase=84.0987



EUV2004\_252\_02\_21\_07\_UVIS\_00ASA\_MOS0AGEA002\_PRIME, 256 wavelengths x 64 spatial sectors x 159 time steps, sub-sc lat=-16.7525, alt=146.256 R<sub>s</sub>, phase=83.4664

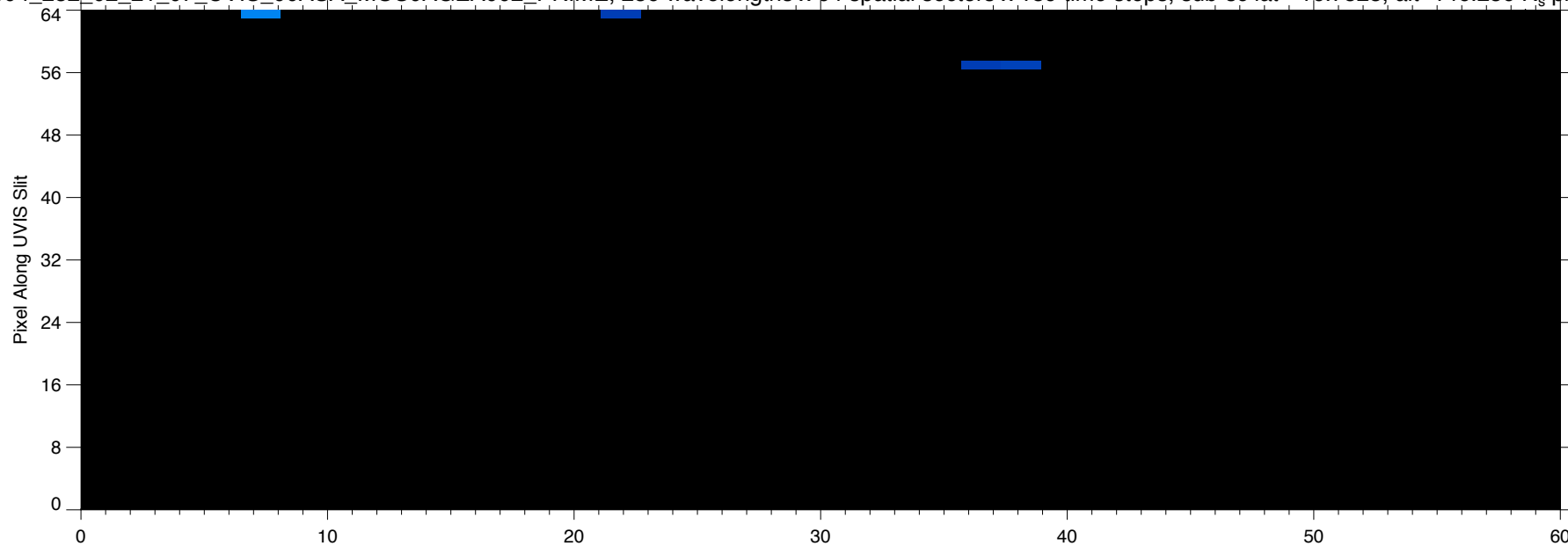


EUV2004\_252\_02\_21\_07\_UVIS\_00ASA\_MOS0AGEA002\_PRIME, 256 wavelengths x 64 spatial sectors x 159 time steps, sub-sc lat=-16.7525, alt=146.256 R<sub>s</sub>, phase=83.4664

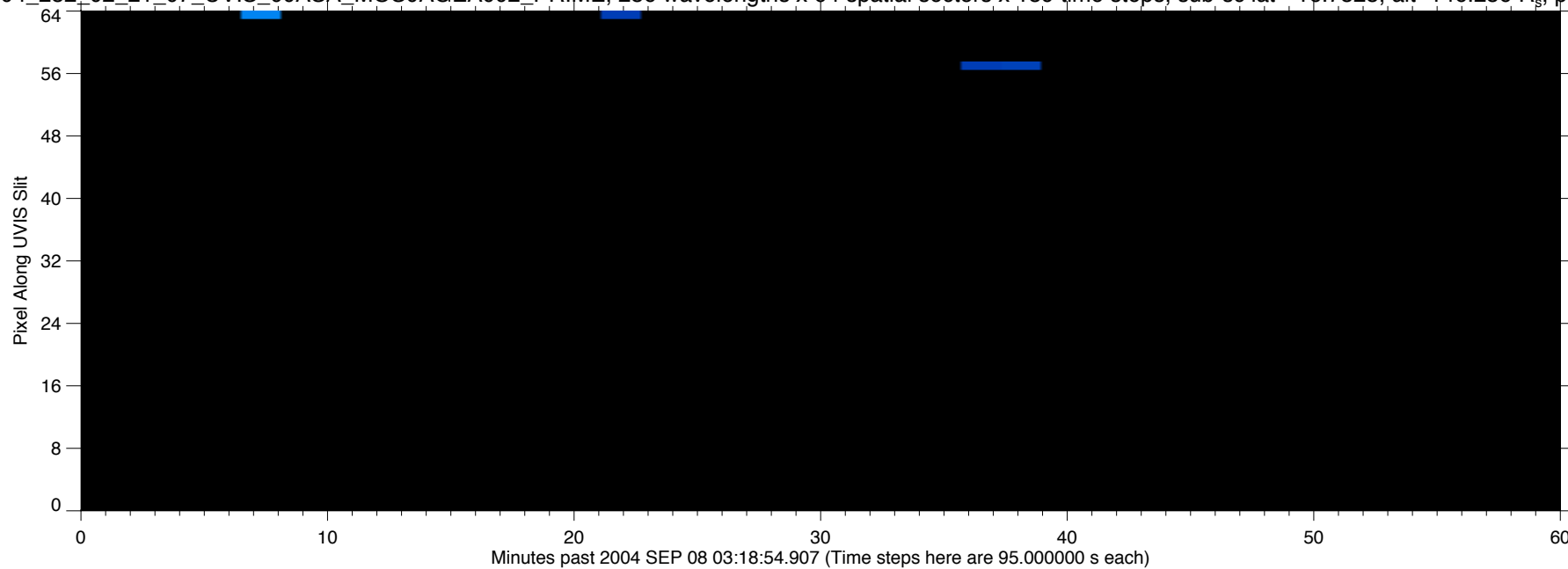




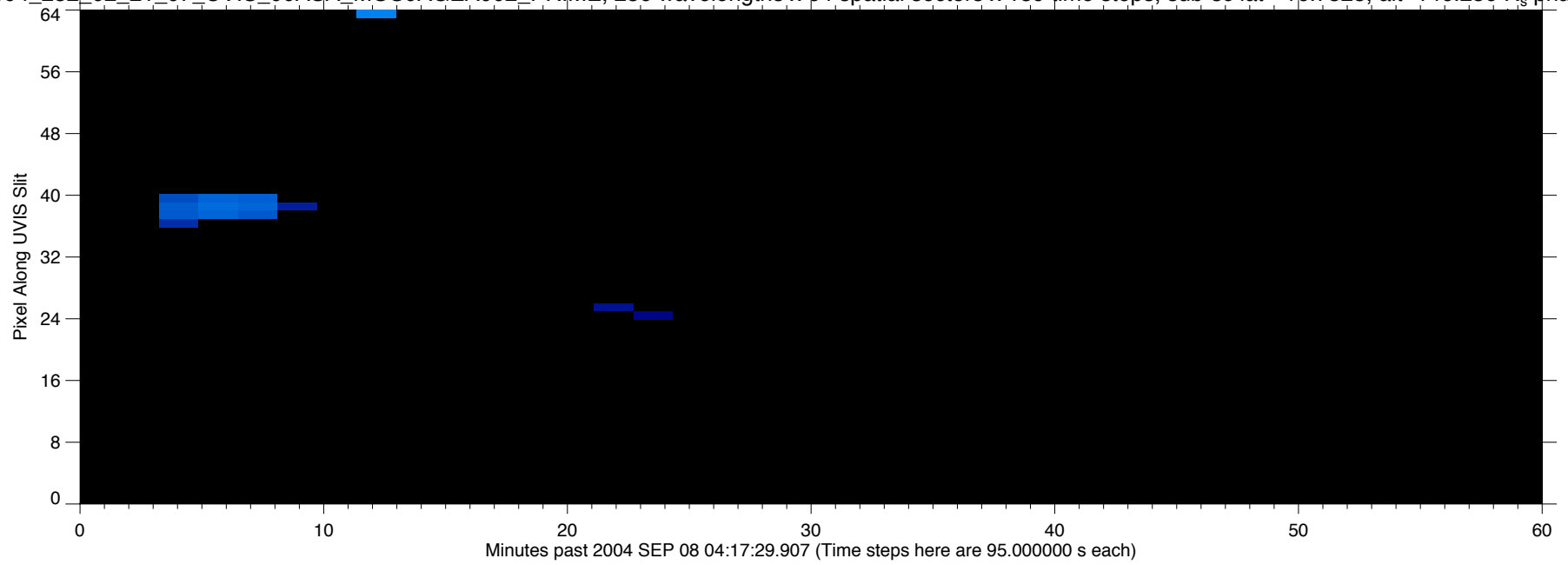
EUV2004\_252\_02\_21\_07\_UVIS\_00ASA\_MOS0AGEA002\_PRIME, 256 wavelengths x 64 spatial sectors x 159 time steps, sub-sc lat=-16.7525, alt=146.256 R<sub>s</sub>, phase=83.4664



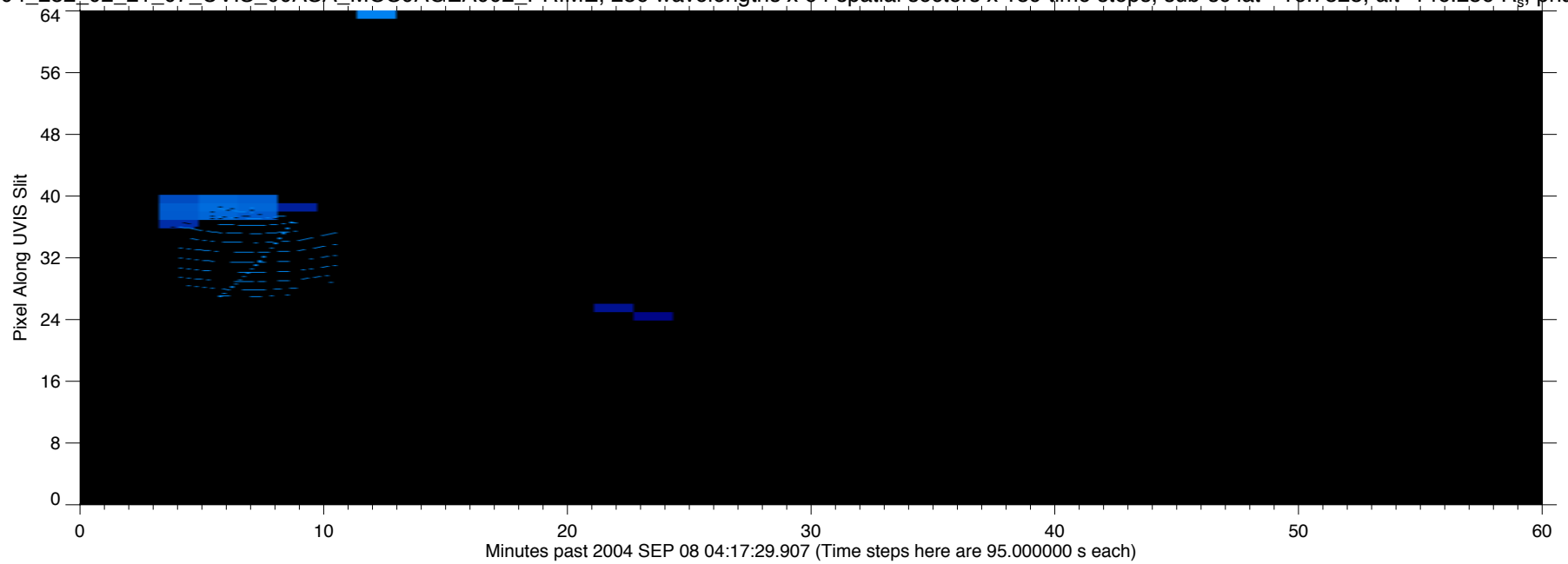
EUV2004\_252\_02\_21\_07\_UVIS\_00ASA\_MOS0AGEA002\_PRIME, 256 wavelengths x 64 spatial sectors x 159 time steps, sub-sc lat=-16.7525, alt=146.256 R<sub>s</sub>, phase=83.4664



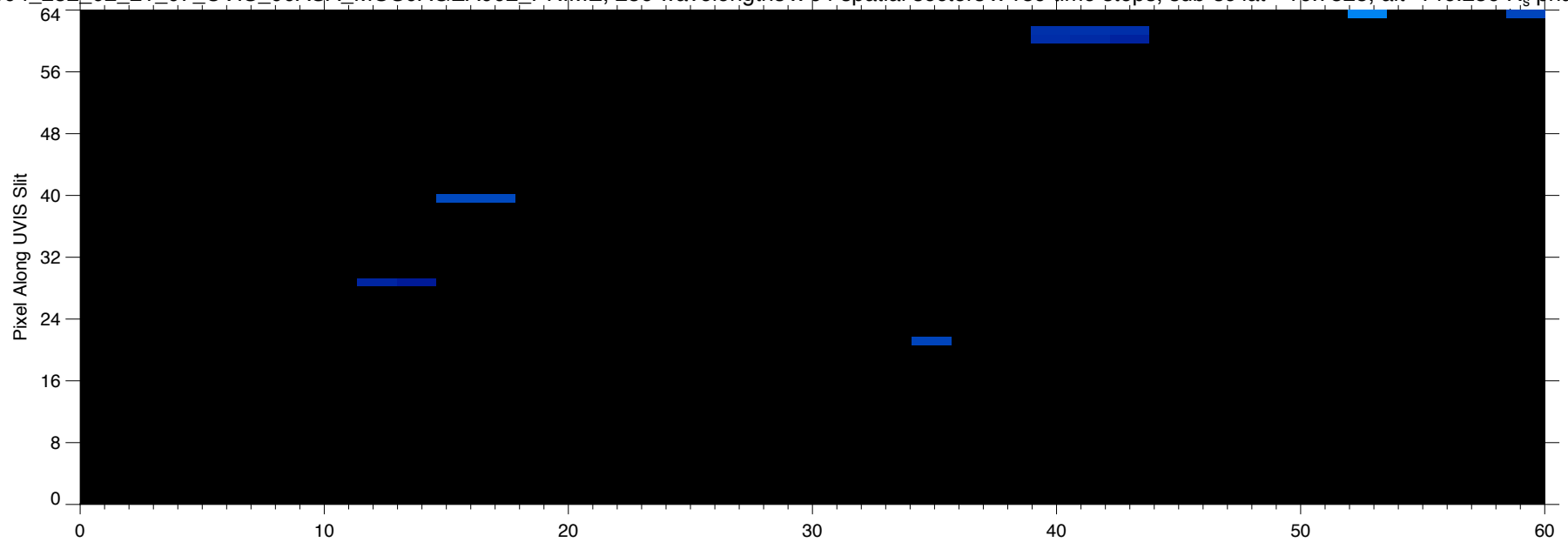
EUV2004\_252\_02\_21\_07\_UVIS\_00ASA\_MOS0AGEA002\_PRIME, 256 wavelengths x 64 spatial sectors x 159 time steps, sub-sc lat=-16.7525, alt=146.256 R<sub>s</sub>, phase=83.4664



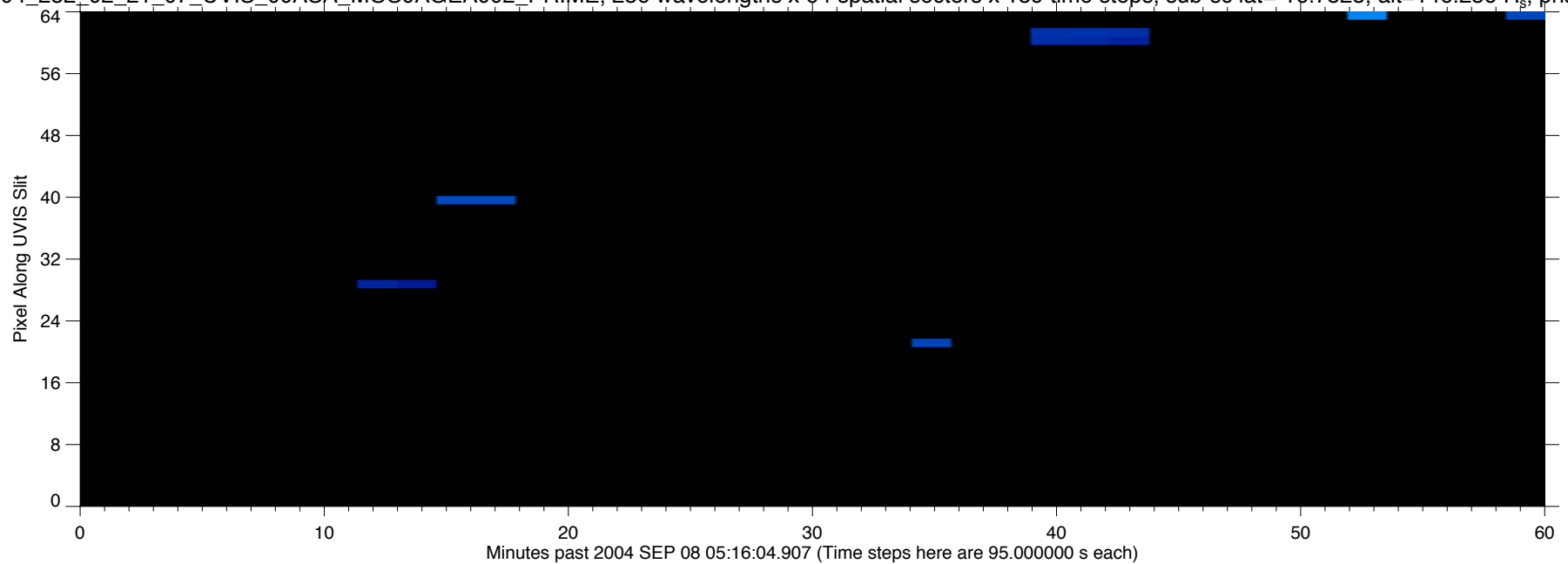
EUV2004\_252\_02\_21\_07\_UVIS\_00ASA\_MOS0AGEA002\_PRIME, 256 wavelengths x 64 spatial sectors x 159 time steps, sub-sc lat=-16.7525, alt=146.256 R<sub>s</sub>, phase=83.4664



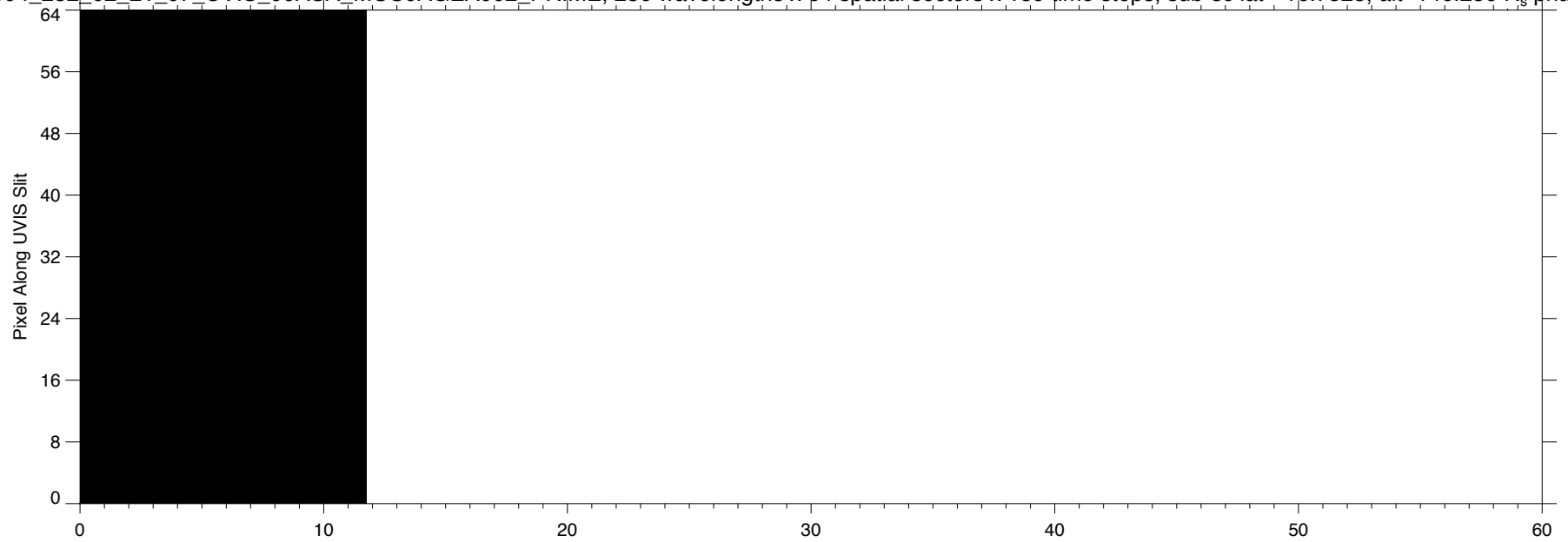
EUV2004\_252\_02\_21\_07\_UVIS\_00ASA\_MOS0AGEA002\_PRIME, 256 wavelengths x 64 spatial sectors x 159 time steps, sub-sc lat=-16.7525, alt=146.256 R<sub>s</sub>, phase=83.4664



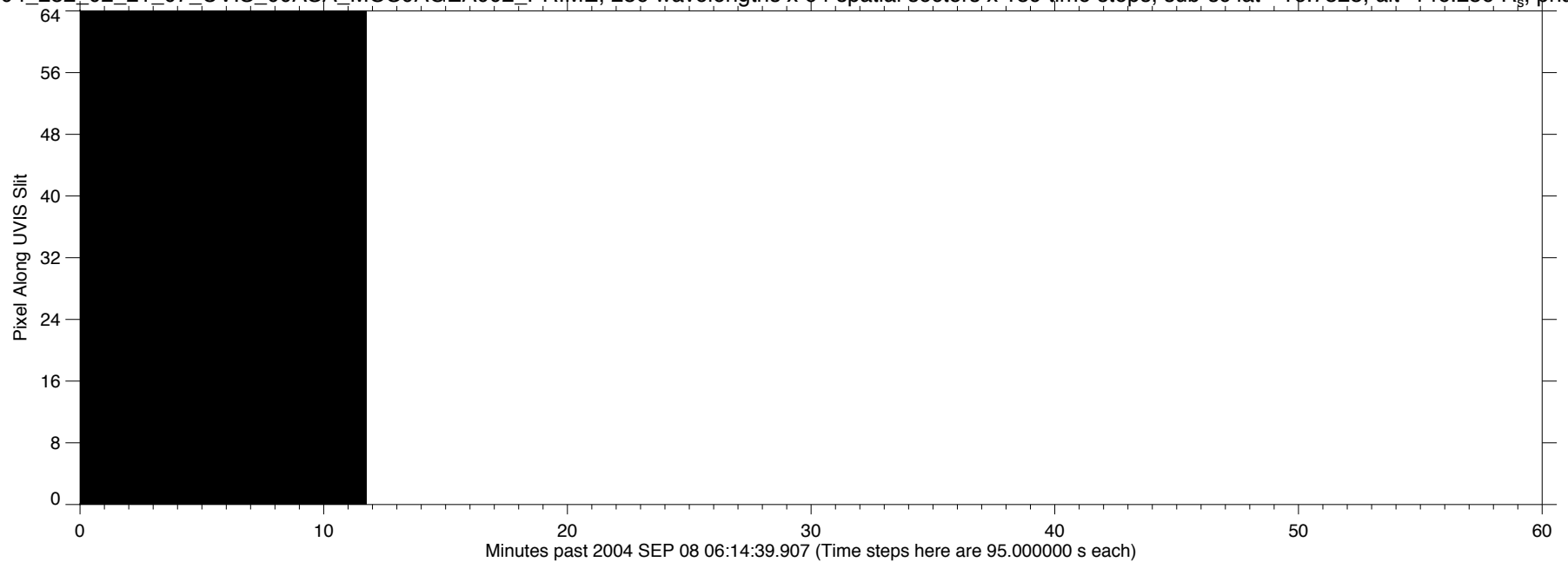
EUV2004\_252\_02\_21\_07\_UVIS\_00ASA\_MOS0AGEA002\_PRIME, 256 wavelengths x 64 spatial sectors x 159 time steps, sub-sc lat=-16.7525, alt=146.256 R<sub>s</sub>, phase=83.4664



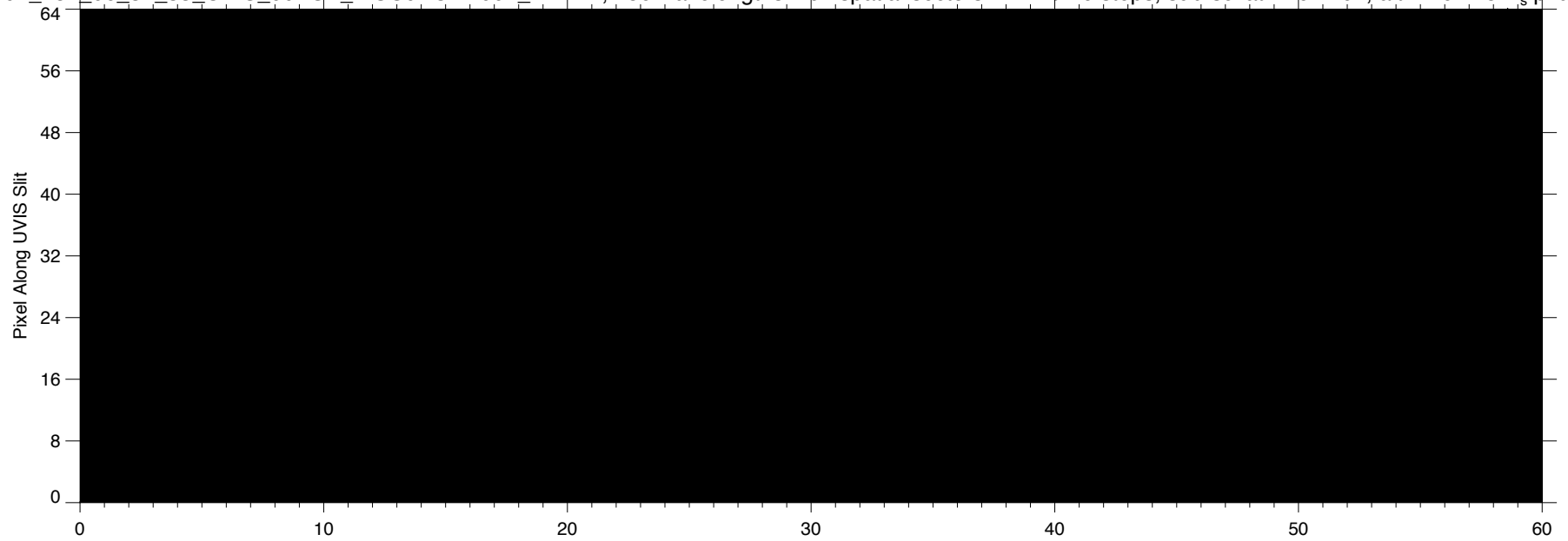
EUV2004\_252\_02\_21\_07\_UVIS\_00ASA\_MOS0AGEA002\_PRIME, 256 wavelengths x 64 spatial sectors x 159 time steps, sub-sc lat=-16.7525, alt=146.256 R<sub>s</sub>, phase=83.4664



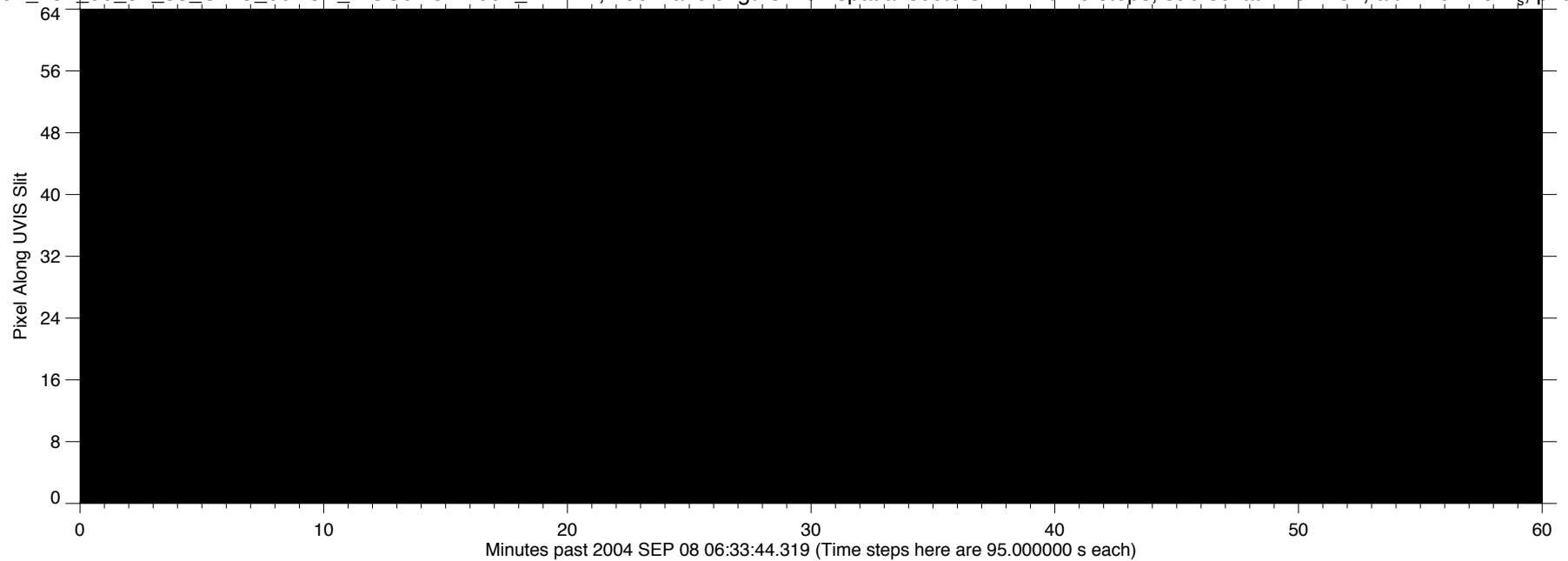
EUV2004\_252\_02\_21\_07\_UVIS\_00ASA\_MOS0AGEA002\_PRIME, 256 wavelengths x 64 spatial sectors x 159 time steps, sub-sc lat=-16.7525, alt=146.256 R<sub>s</sub>, phase=83.4664



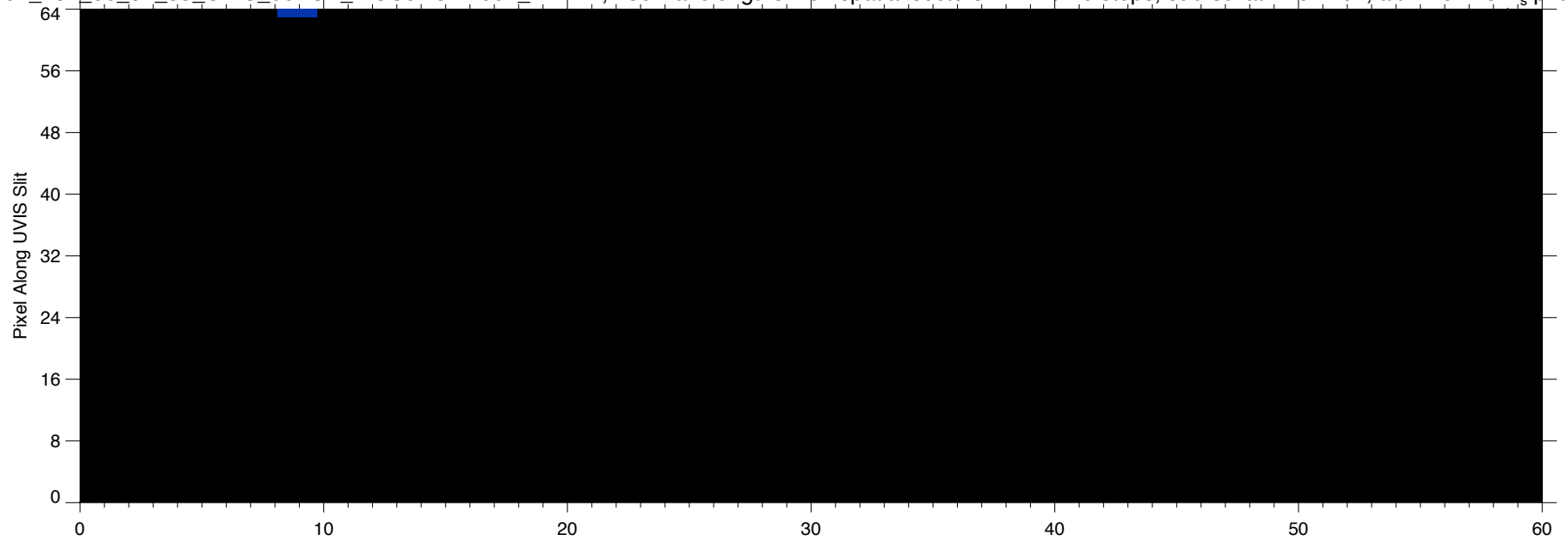
EUV2004\_252\_06\_34\_33\_UVIS\_00ASA\_MOS0AGEA002\_PRIME, 256 wavelengths x 64 spatial sectors x 121 time steps, sub-sc lat=-16.7464, alt=146.148 R<sub>s</sub>, phase=83.4147



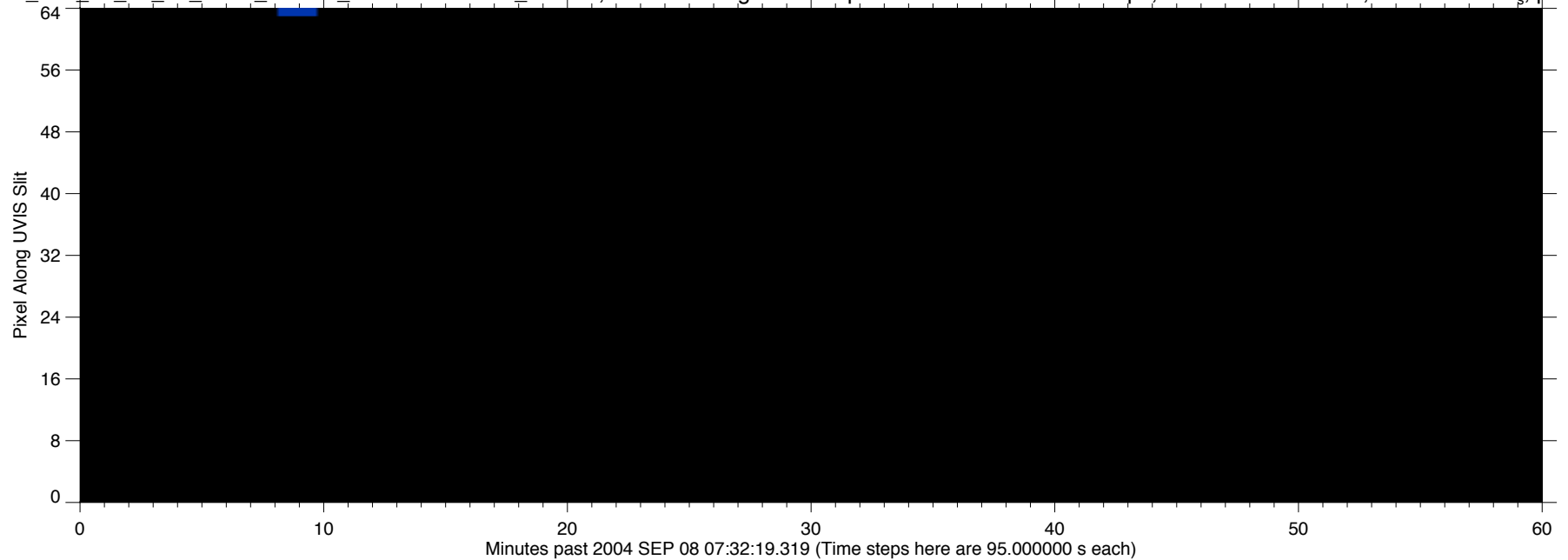
EUV2004\_252\_06\_34\_33\_UVIS\_00ASA\_MOS0AGEA002\_PRIME, 256 wavelengths x 64 spatial sectors x 121 time steps, sub-sc lat=-16.7464, alt=146.148 R<sub>s</sub>, phase=83.4147



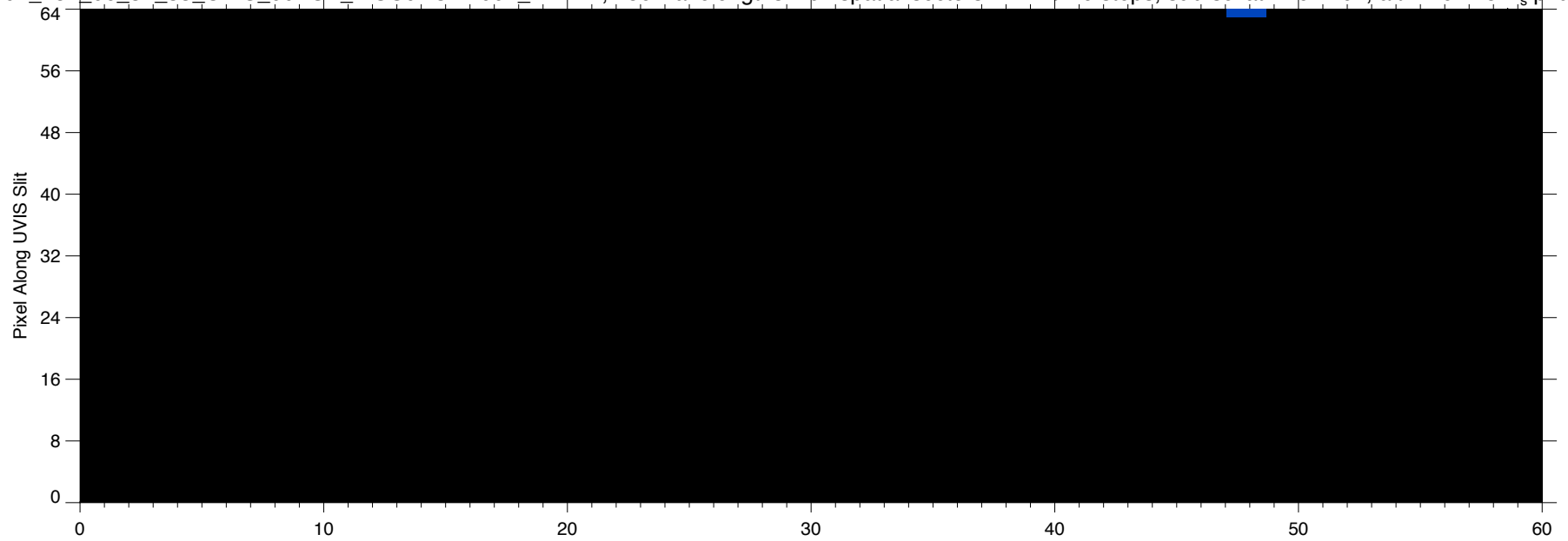
EUV2004\_252\_06\_34\_33\_UVIS\_00ASA\_MOS0AGEA002\_PRIME, 256 wavelengths x 64 spatial sectors x 121 time steps, sub-sc lat=-16.7464, alt=146.148 R<sub>s</sub>, phase=83.4147



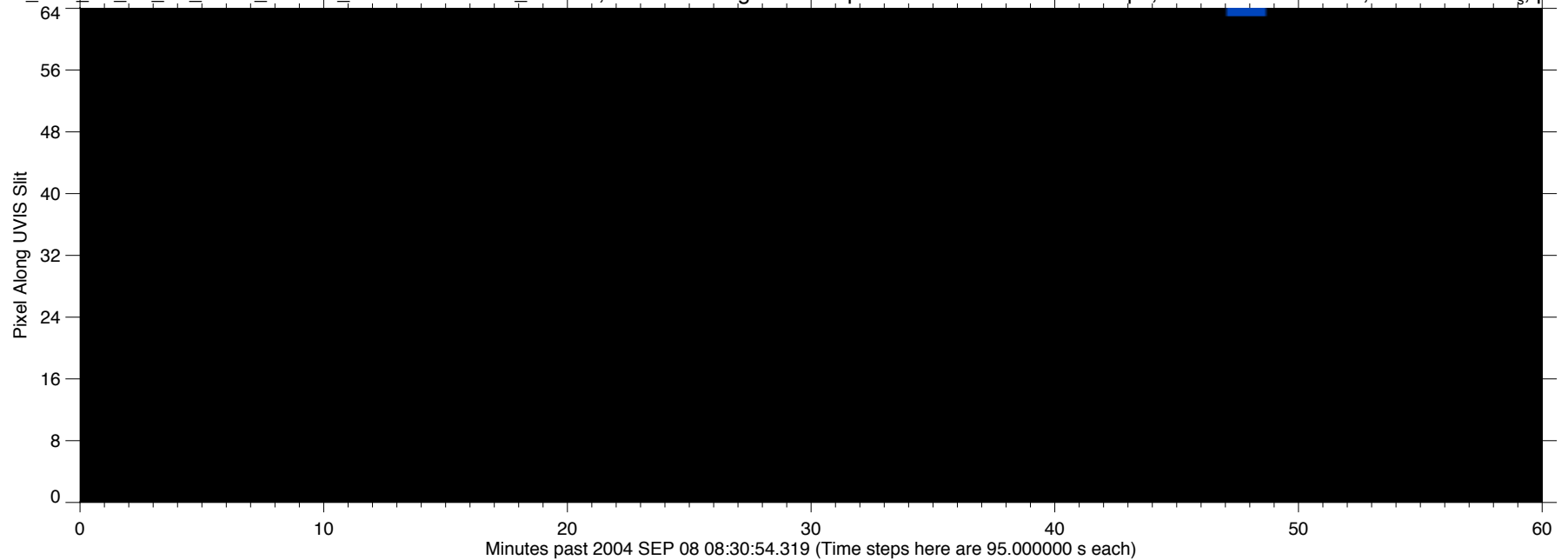
EUV2004\_252\_06\_34\_33\_UVIS\_00ASA\_MOS0AGEA002\_PRIME, 256 wavelengths x 64 spatial sectors x 121 time steps, sub-sc lat=-16.7464, alt=146.148 R<sub>s</sub>, phase=83.4147



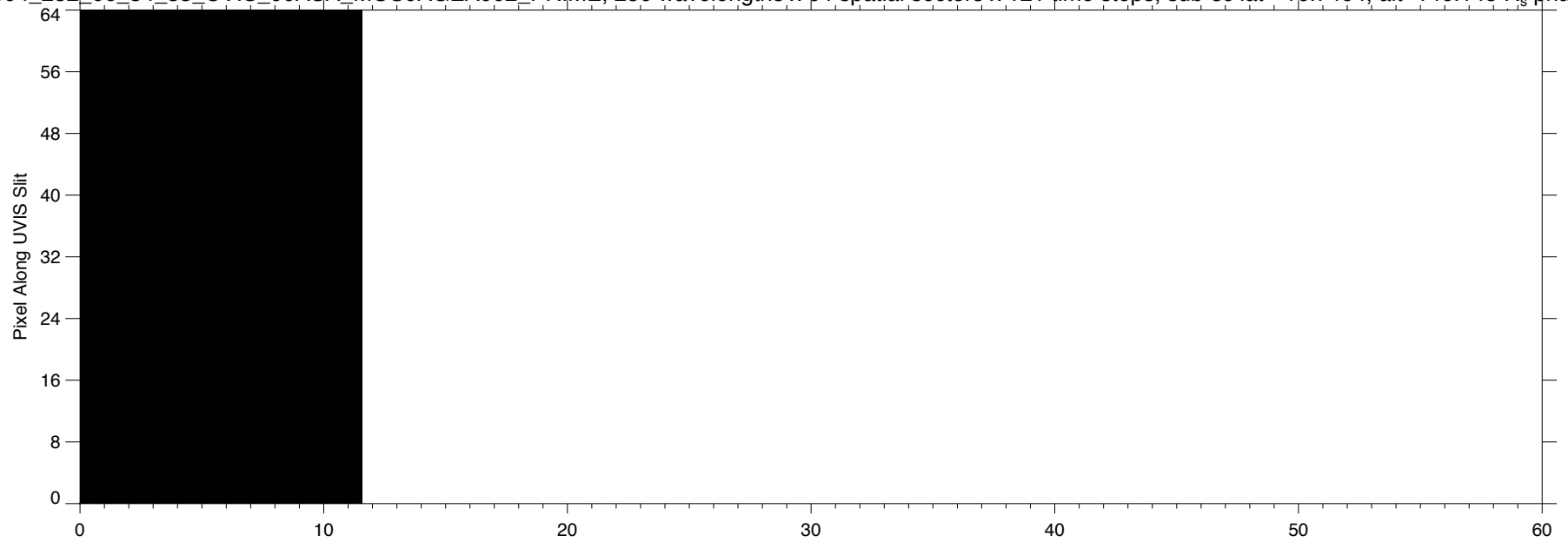
EUV2004\_252\_06\_34\_33\_UVIS\_00ASA\_MOS0AGEA002\_PRIME, 256 wavelengths x 64 spatial sectors x 121 time steps, sub-sc lat=-16.7464, alt=146.148 R<sub>s</sub>, phase=83.4147



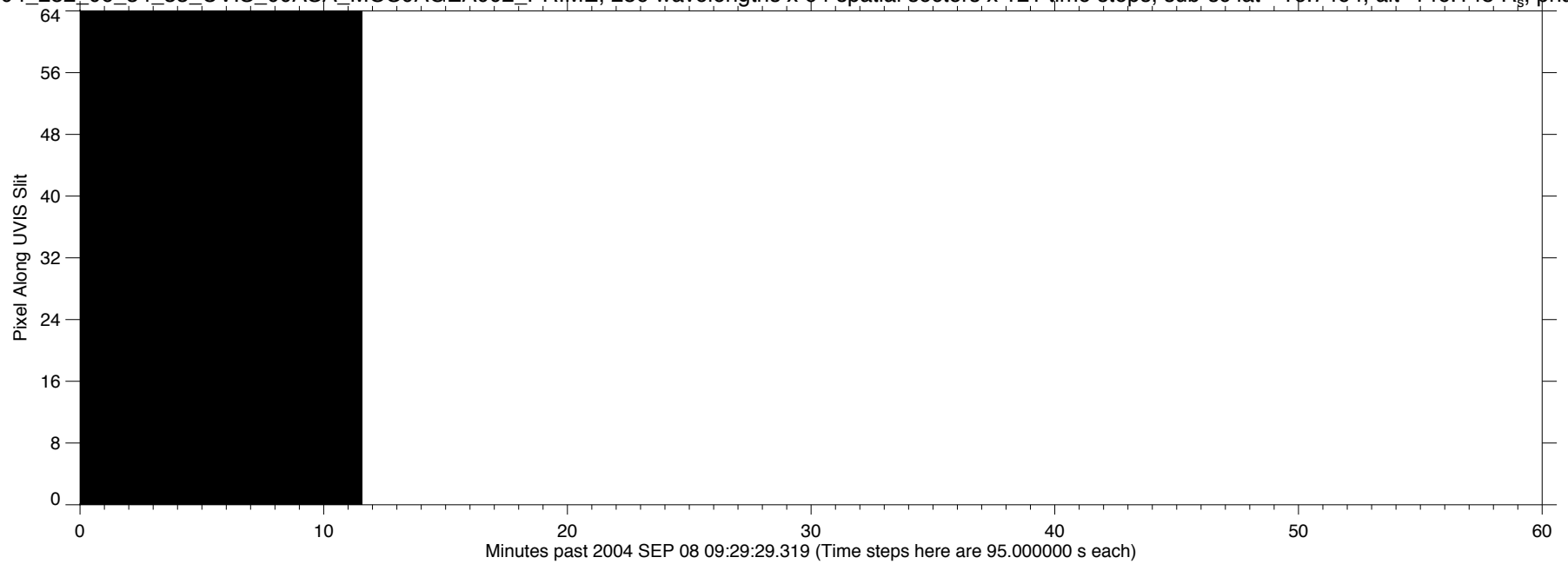
EUV2004\_252\_06\_34\_33\_UVIS\_00ASA\_MOS0AGEA002\_PRIME, 256 wavelengths x 64 spatial sectors x 121 time steps, sub-sc lat=-16.7464, alt=146.148 R<sub>s</sub>, phase=83.4147



EUV2004\_252\_06\_34\_33\_UVIS\_00ASA\_MOS0AGEA002\_PRIME, 256 wavelengths x 64 spatial sectors x 121 time steps, sub-sc lat=-16.7464, alt=146.148 R<sub>s</sub>, phase=83.4147

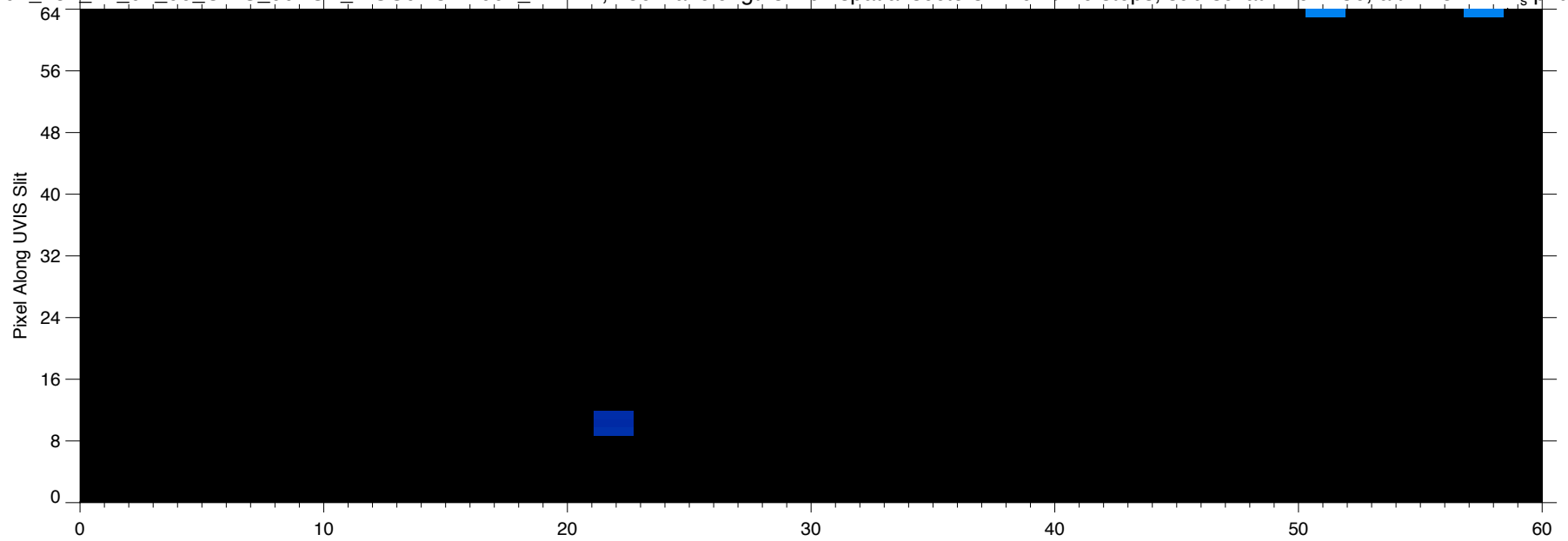


EUV2004\_252\_06\_34\_33\_UVIS\_00ASA\_MOS0AGEA002\_PRIME, 256 wavelengths x 64 spatial sectors x 121 time steps, sub-sc lat=-16.7464, alt=146.148 R<sub>s</sub>, phase=83.4147

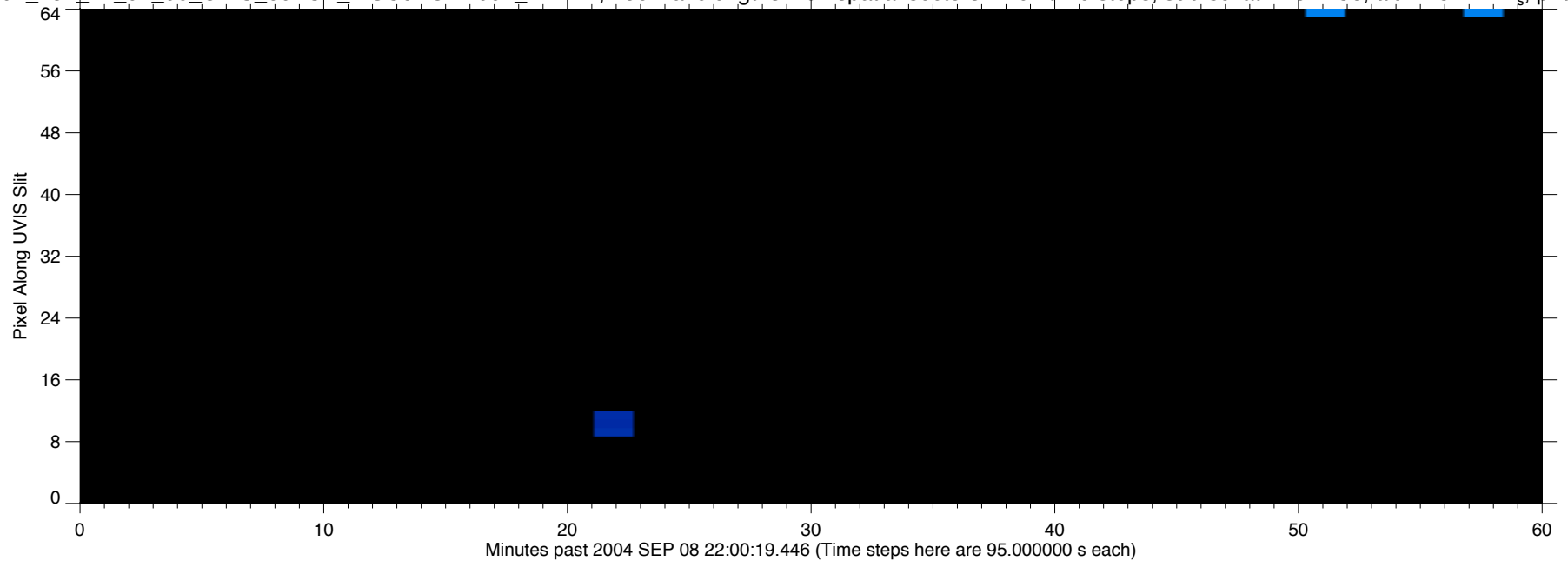




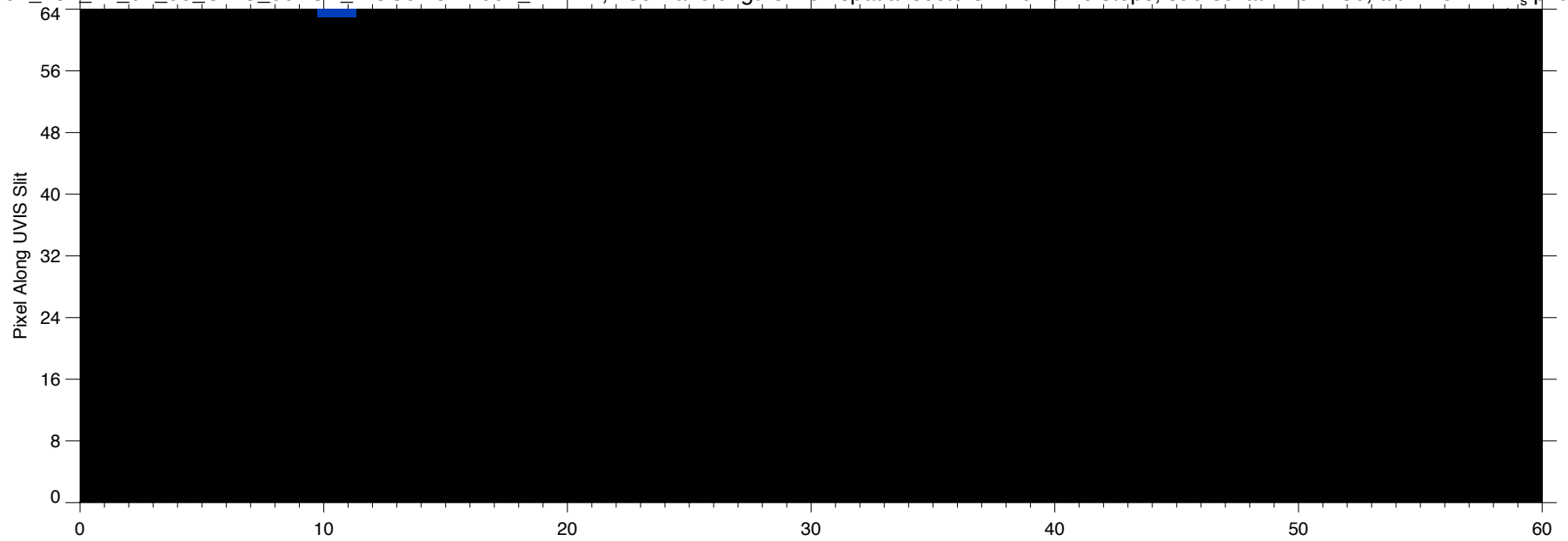
EUV2004\_252\_22\_01\_06\_UVIS\_00ASA\_MOS0AGEB001\_PRIME, 256 wavelengths x 64 spatial sectors x 164 time steps, sub-sc lat=-16.7236, alt=145.741 R<sub>s</sub>, phase=83.2247



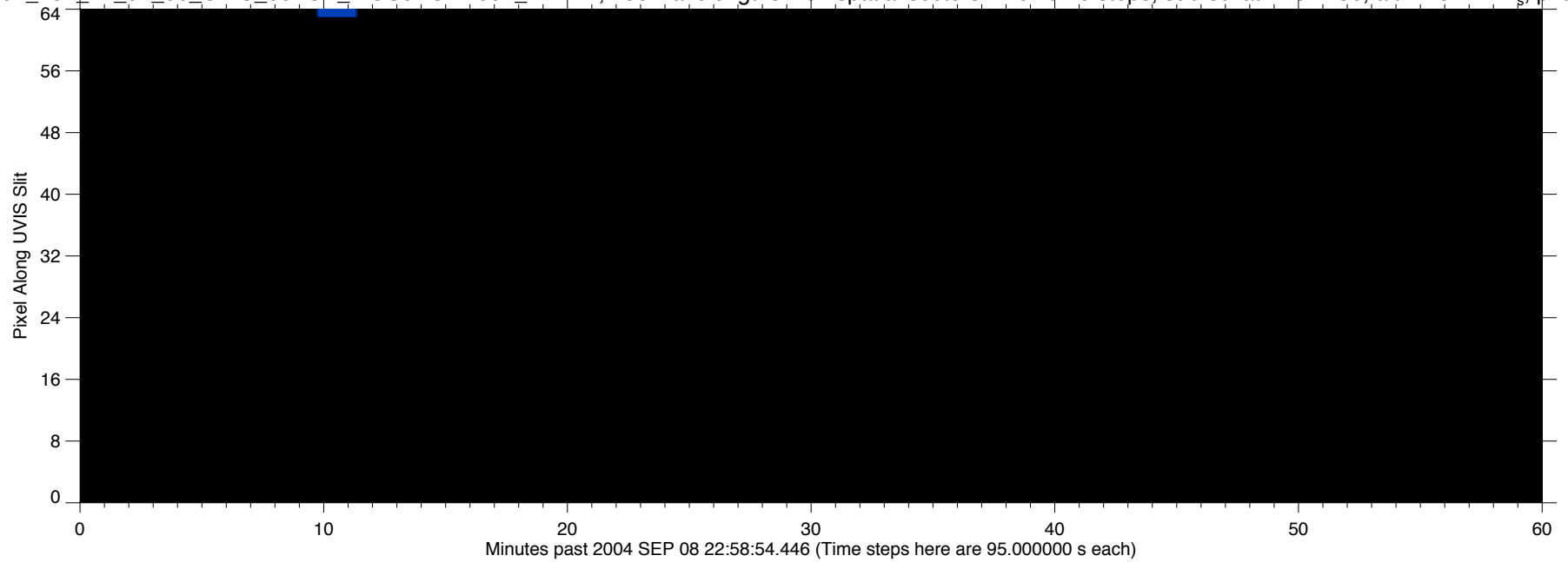
EUV2004\_252\_22\_01\_06\_UVIS\_00ASA\_MOS0AGEB001\_PRIME, 256 wavelengths x 64 spatial sectors x 164 time steps, sub-sc lat=-16.7236, alt=145.741 R<sub>s</sub>, phase=83.2247



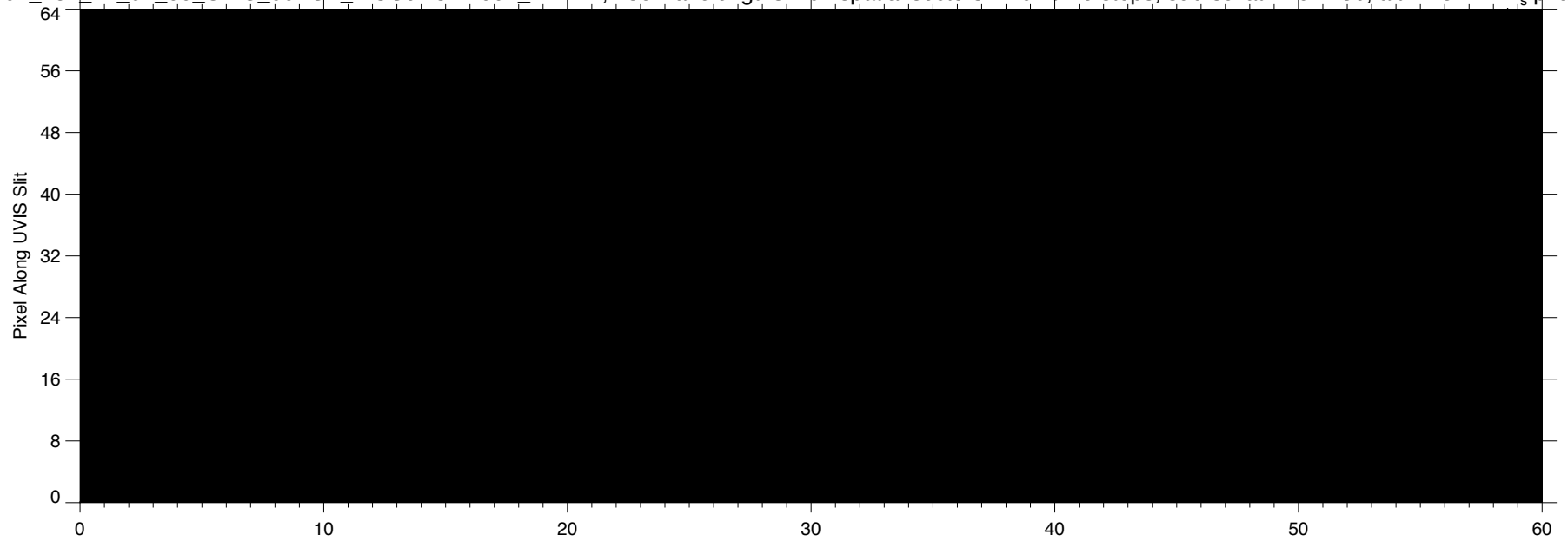
EUV2004\_252\_22\_01\_06\_UVIS\_00ASA\_MOS0AGEB001\_PRIME, 256 wavelengths x 64 spatial sectors x 164 time steps, sub-sc lat=-16.7236, alt=145.741 R<sub>s</sub>, phase=83.2247



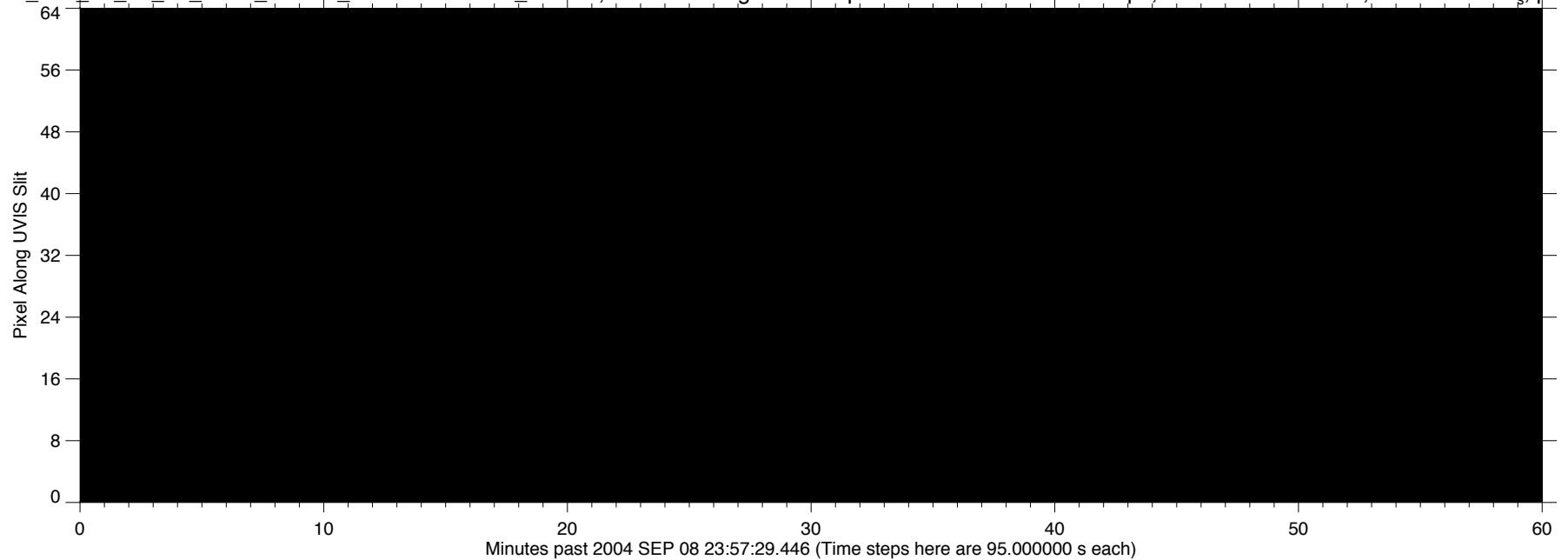
EUV2004\_252\_22\_01\_06\_UVIS\_00ASA\_MOS0AGEB001\_PRIME, 256 wavelengths x 64 spatial sectors x 164 time steps, sub-sc lat=-16.7236, alt=145.741 R<sub>s</sub>, phase=83.2247



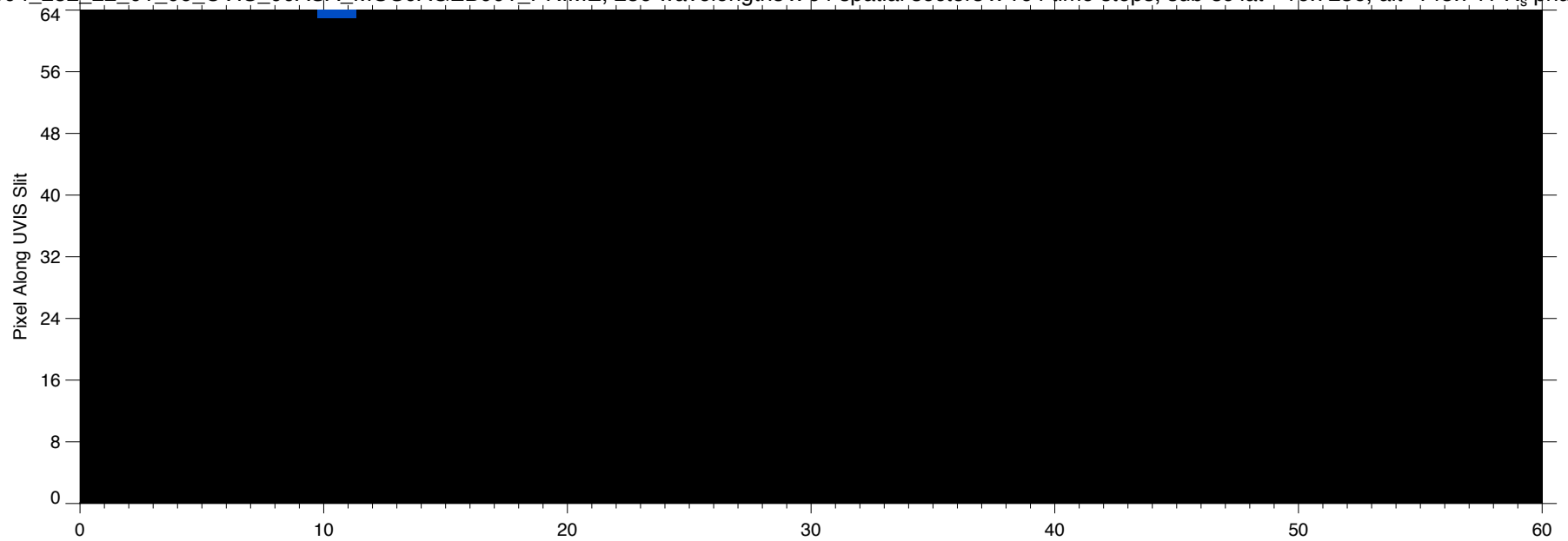
EUV2004\_252\_22\_01\_06\_UVIS\_00ASA\_MOS0AGEB001\_PRIME, 256 wavelengths x 64 spatial sectors x 164 time steps, sub-sc lat=-16.7236, alt=145.741 R<sub>s</sub>, phase=83.2247



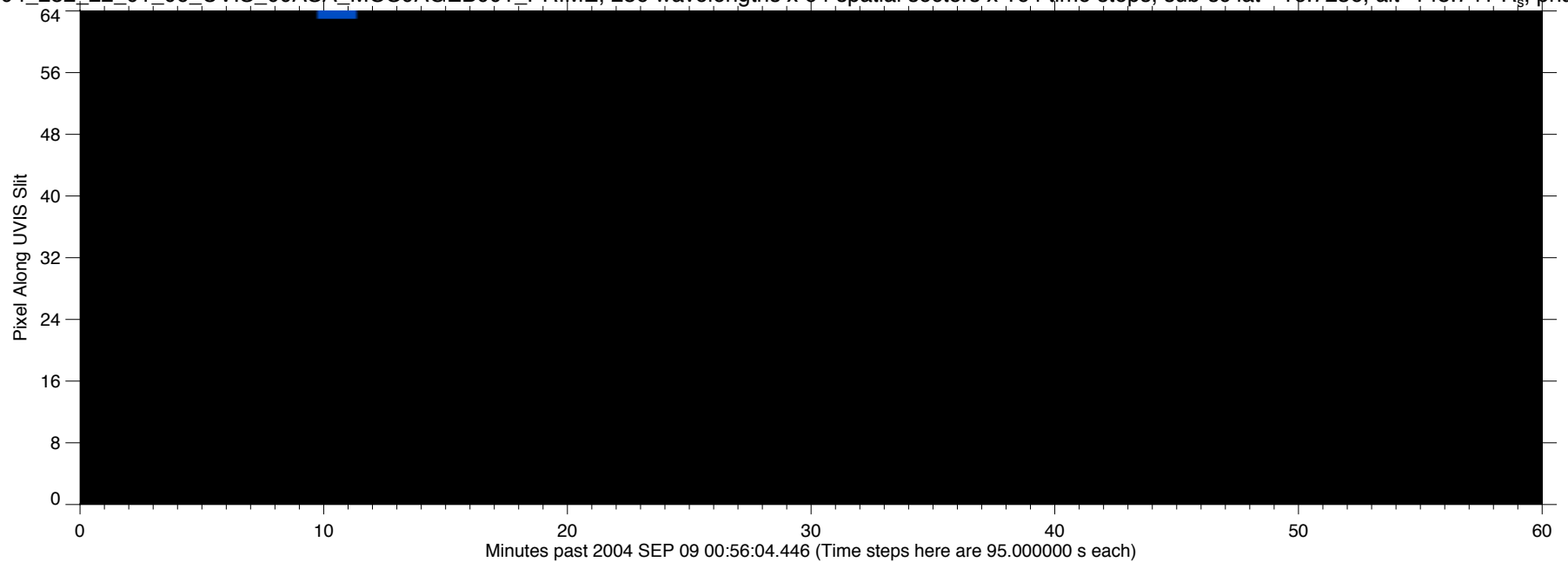
EUV2004\_252\_22\_01\_06\_UVIS\_00ASA\_MOS0AGEB001\_PRIME, 256 wavelengths x 64 spatial sectors x 164 time steps, sub-sc lat=-16.7236, alt=145.741 R<sub>s</sub>, phase=83.2247



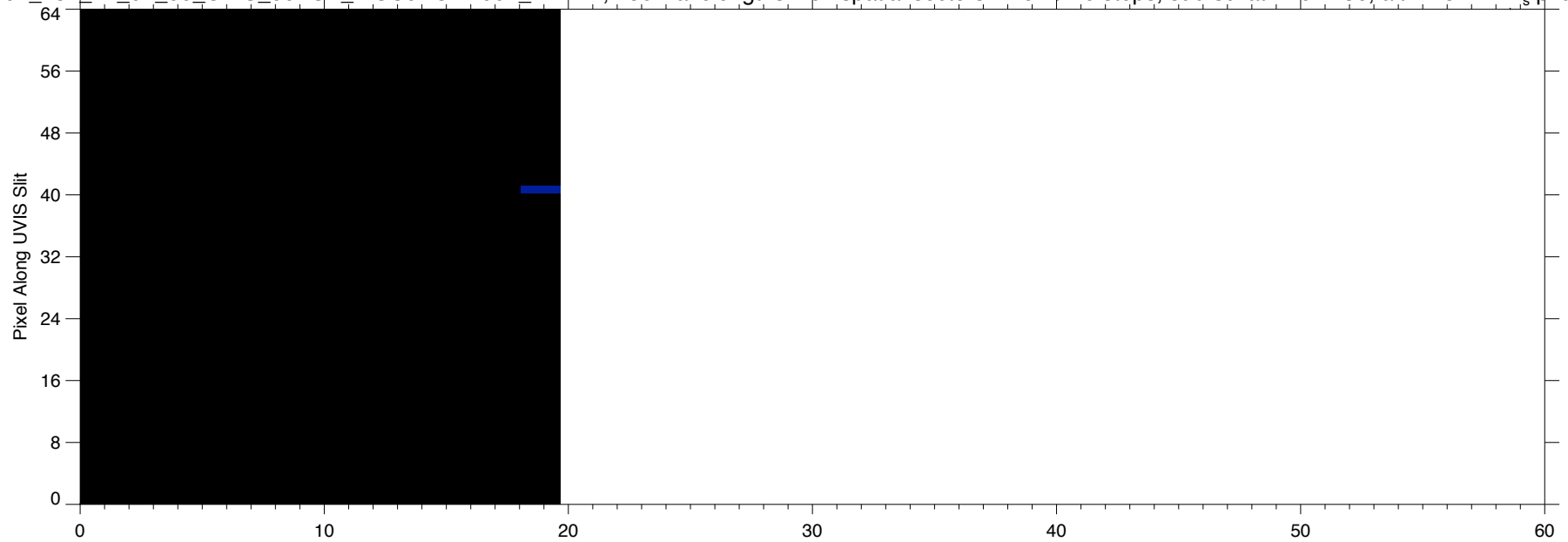
EUV2004\_252\_22\_01\_06\_UVIS\_00ASA\_MOS0AGEB001\_PRIME, 256 wavelengths x 64 spatial sectors x 164 time steps, sub-sc lat=-16.7236, alt=145.741 R<sub>s</sub>, phase=83.2247



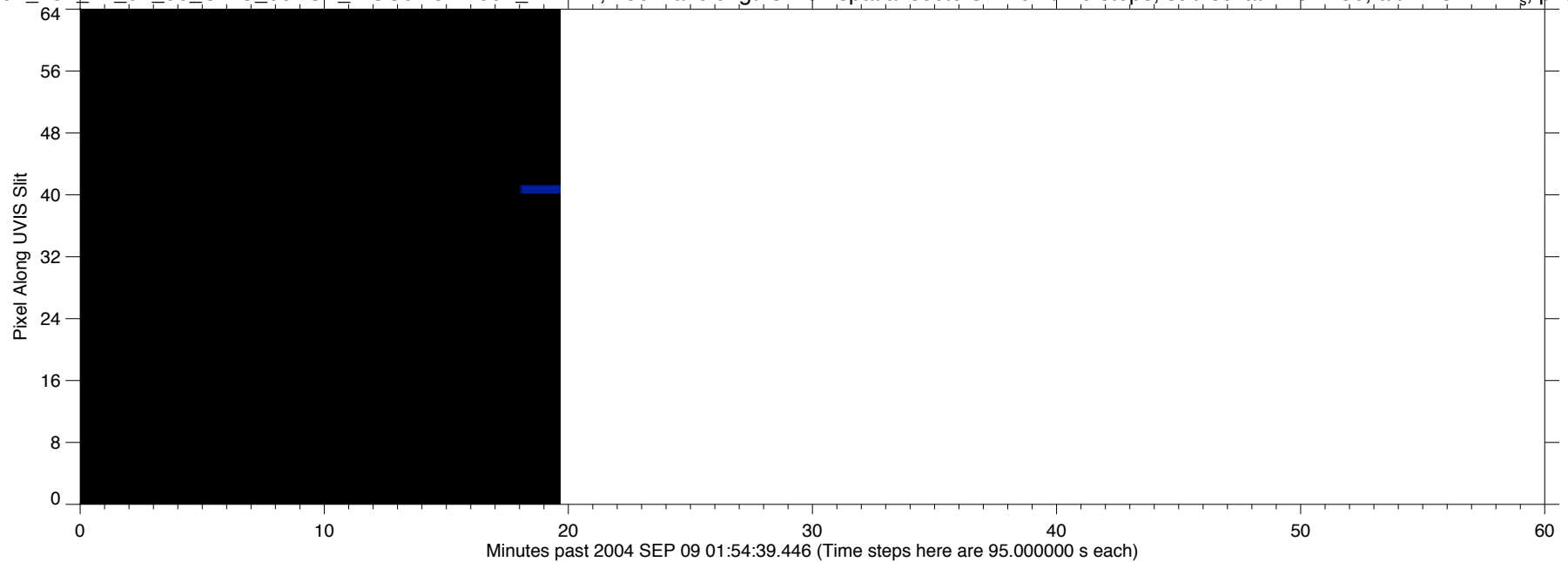
EUV2004\_252\_22\_01\_06\_UVIS\_00ASA\_MOS0AGEB001\_PRIME, 256 wavelengths x 64 spatial sectors x 164 time steps, sub-sc lat=-16.7236, alt=145.741 R<sub>s</sub>, phase=83.2247




EUV2004\_252\_22\_01\_06\_UVIS\_00ASA\_MOS0AGEB001\_PRIME, 256 wavelengths x 64 spatial sectors x 164 time steps, sub-sc lat=-16.7236, alt=145.741 R<sub>s</sub>, phase=83.2247




EUV2004\_252\_22\_01\_06\_UVIS\_00ASA\_MOS0AGEB001\_PRIME, 256 wavelengths x 64 spatial sectors x 164 time steps, sub-sc lat=-16.7236, alt=145.741 R<sub>s</sub>, phase=83.2247



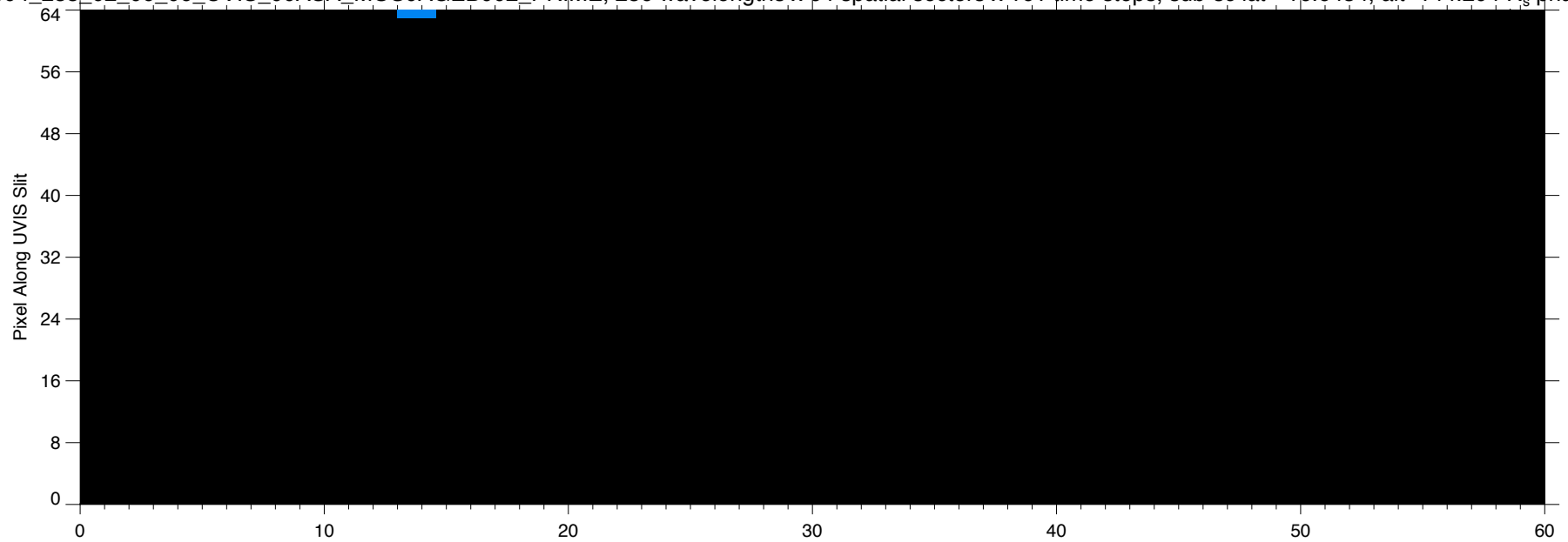
EUV2004\_255\_02\_06\_06\_UVIS\_00ASA\_MOS0AGEB002\_PRIME, 256 wavelengths x 64 spatial sectors x 161 time steps, sub-sc lat=-16.6434, alt=144.204 R<sub>s</sub>, phase=82.5757



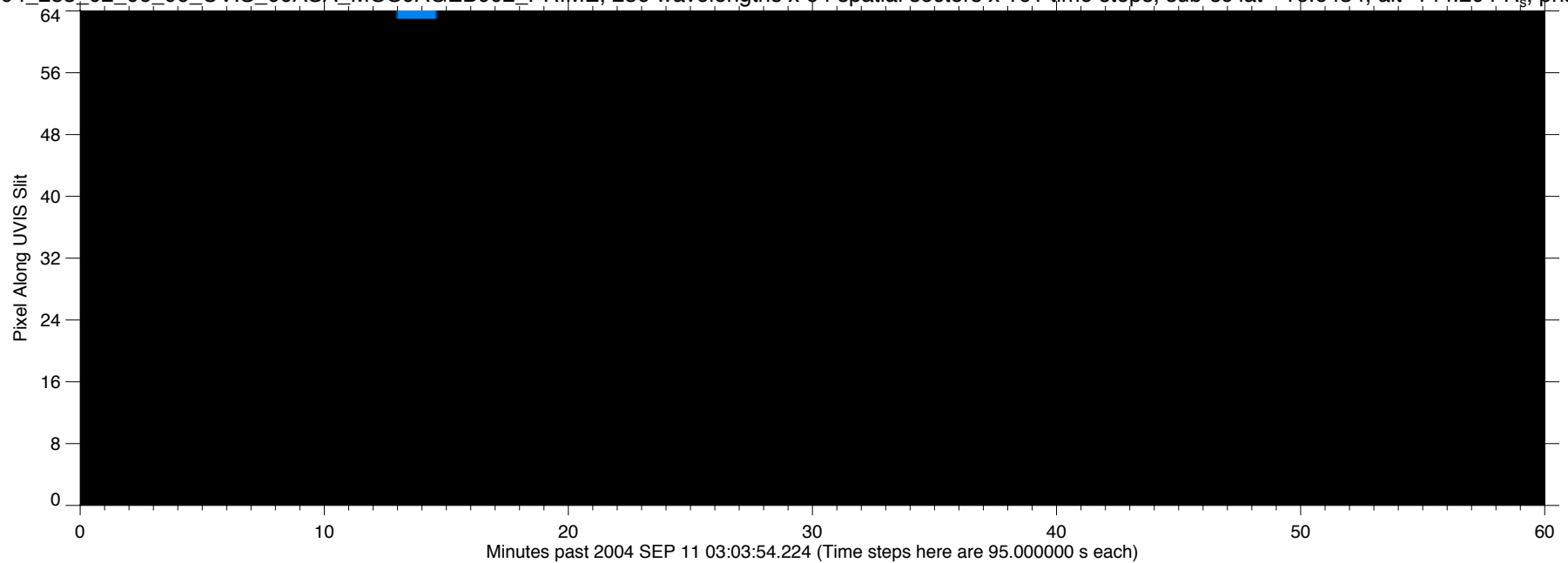
EUV2004\_255\_02\_06\_06\_UVIS\_00ASA\_MOS0AGEB002\_PRIME, 256 wavelengths x 64 spatial sectors x 161 time steps, sub-sc lat=-16.6434, alt=144.204 R<sub>s</sub>, phase=82.5757



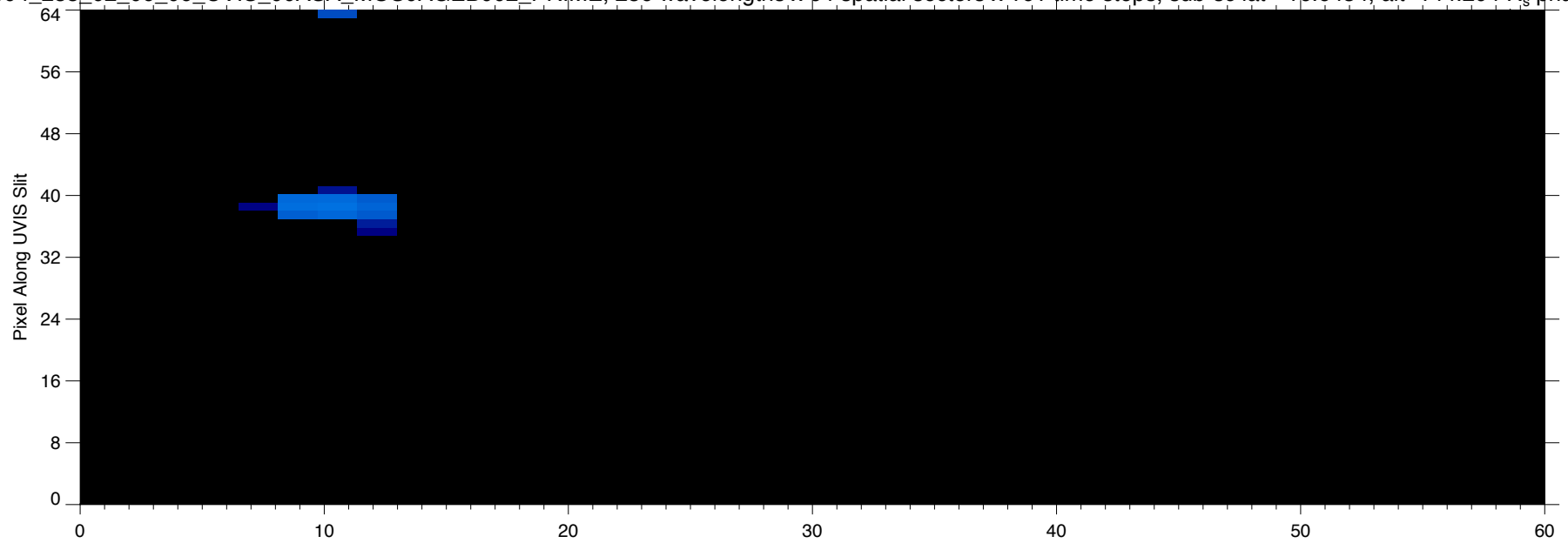
EUV2004\_255\_02\_06\_06\_UVIS\_00ASA\_MOS0AGEB002\_PRIME, 256 wavelengths x 64 spatial sectors x 161 time steps, sub-sc lat=-16.6434, alt=144.204 R<sub>s</sub>, phase=82.5757



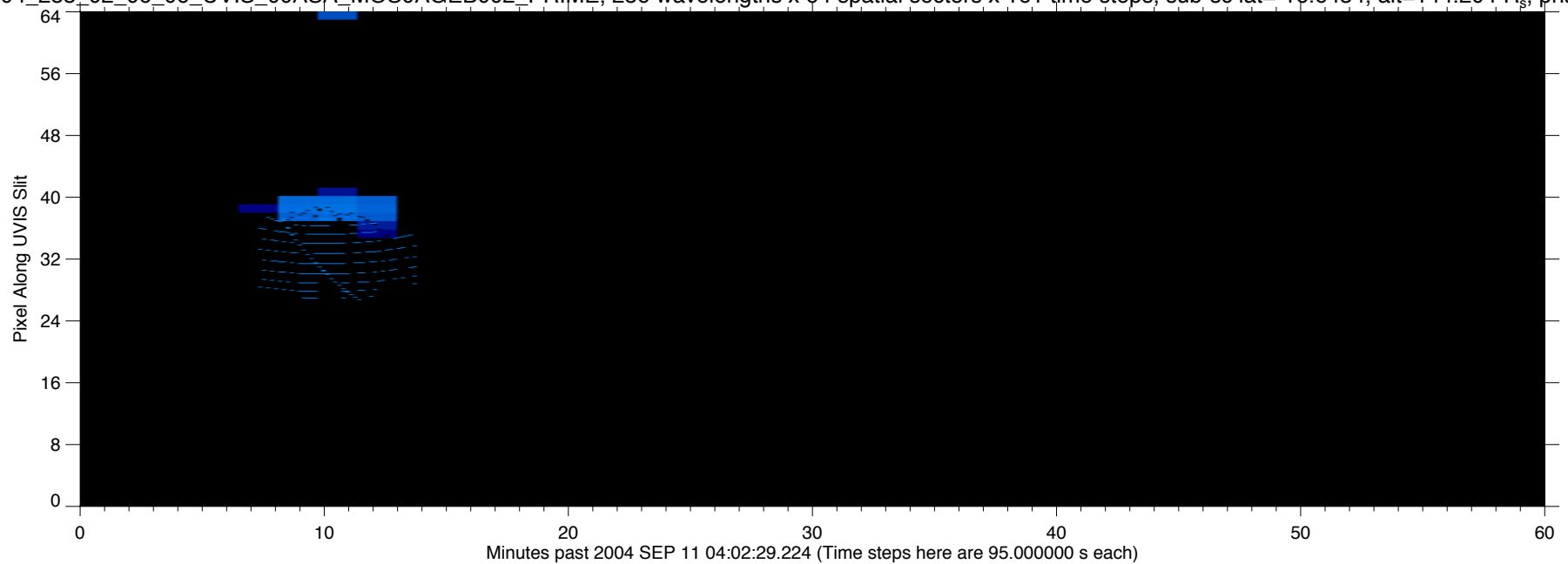
EUV2004\_255\_02\_06\_06\_UVIS\_00ASA\_MOS0AGEB002\_PRIME, 256 wavelengths x 64 spatial sectors x 161 time steps, sub-sc lat=-16.6434, alt=144.204 R<sub>s</sub>, phase=82.5757



EUV2004\_255\_02\_06\_06\_UVIS\_00ASA\_MOS0AGEB002\_PRIME, 256 wavelengths x 64 spatial sectors x 161 time steps, sub-sc lat=-16.6434, alt=144.204 R<sub>s</sub>, phase=82.5757

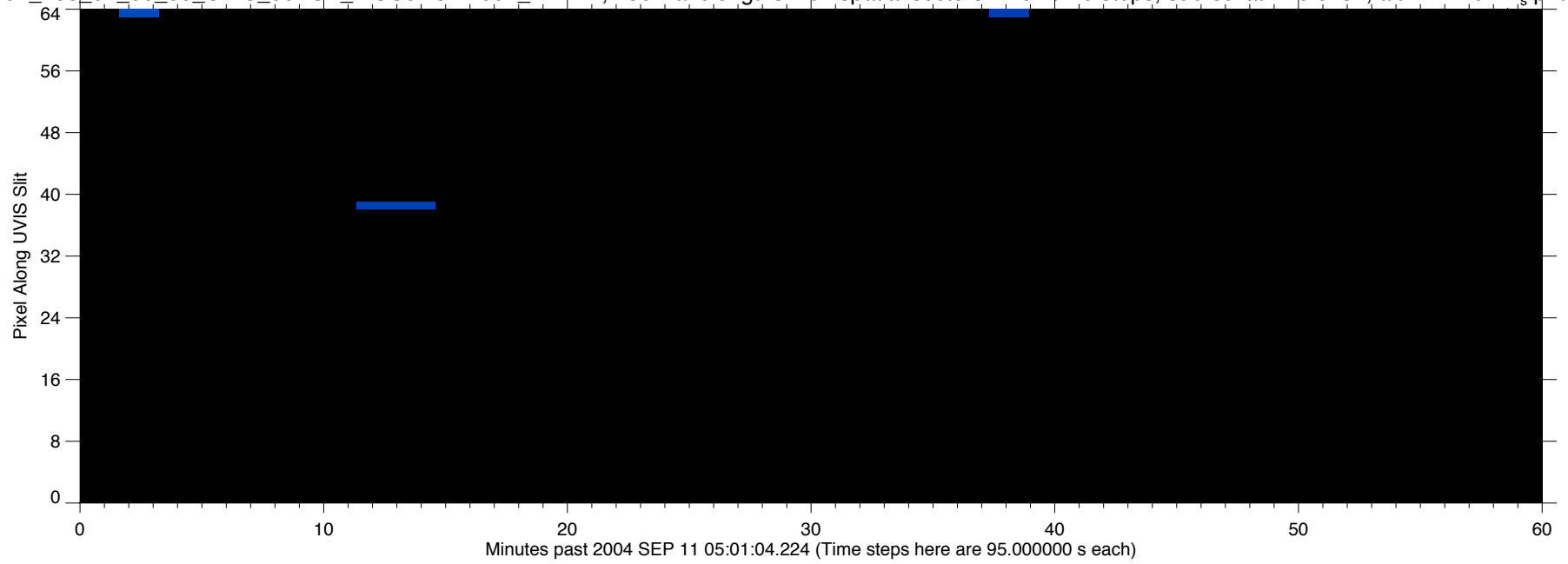


EUV2004\_255\_02\_06\_06\_UVIS\_00ASA\_MOS0AGEB002\_PRIME, 256 wavelengths x 64 spatial sectors x 161 time steps, sub-sc lat=-16.6434, alt=144.204 R<sub>s</sub>, phase=82.5757

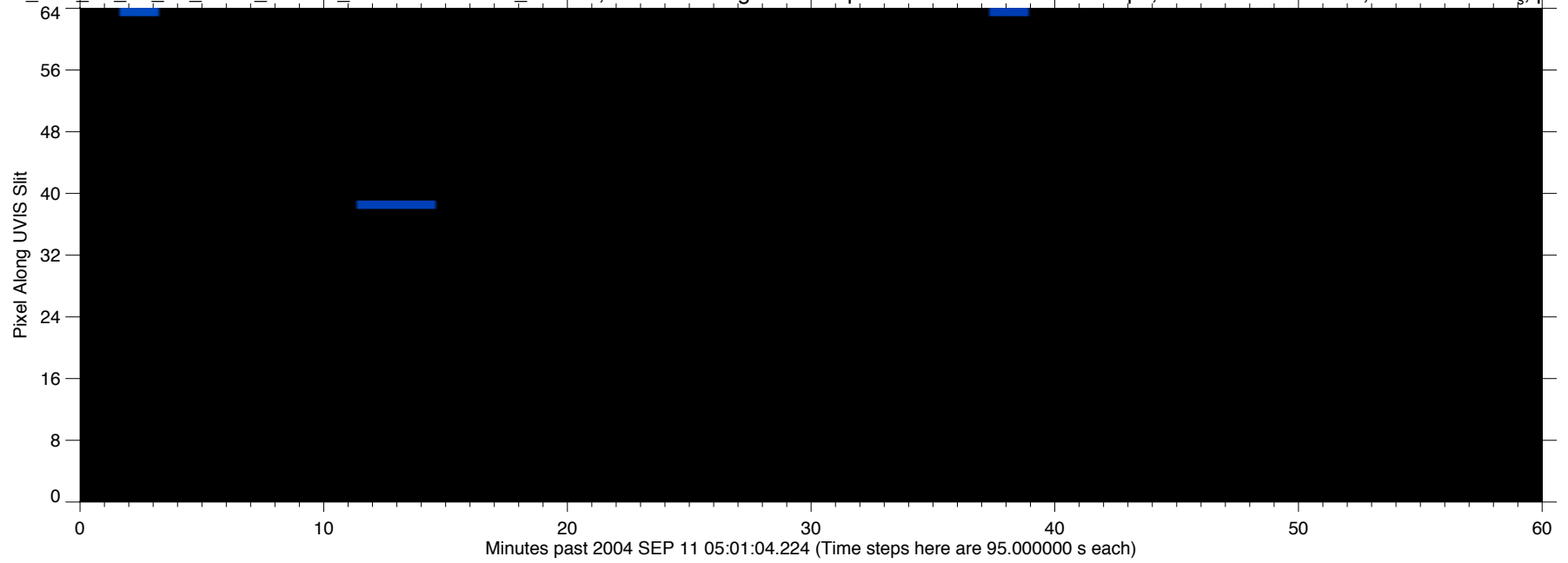




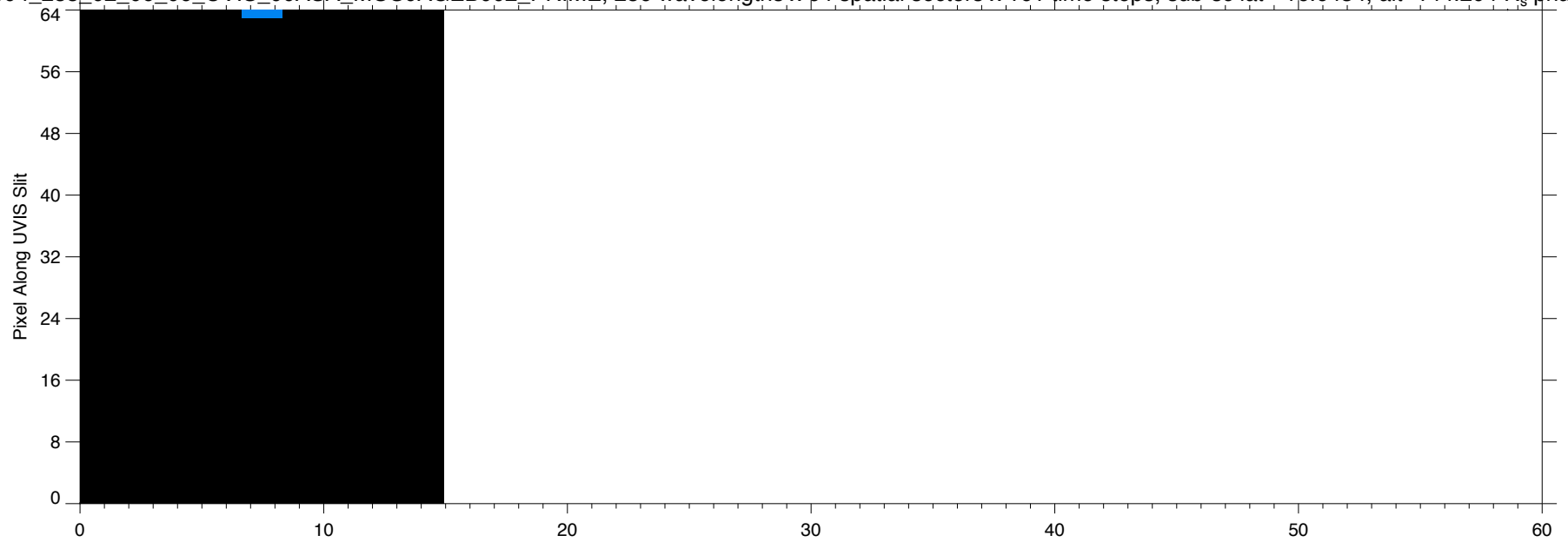
EUV2004\_255\_02\_06\_06\_UVIS\_00ASA\_MOS0AGEB002\_PRIME, 256 wavelengths x 64 spatial sectors x 161 time steps, sub-sc lat=-16.6434, alt=144.204 R<sub>s</sub>, phase=82.5757



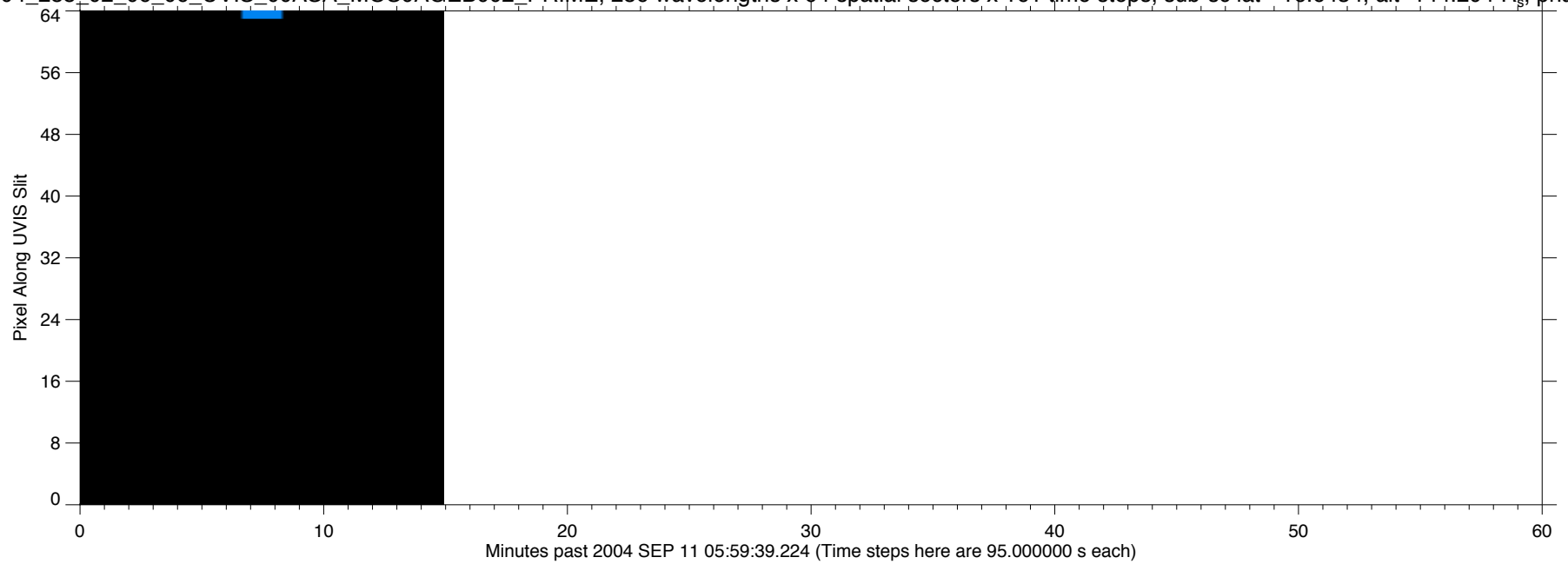
EUV2004\_255\_02\_06\_06\_UVIS\_00ASA\_MOS0AGEB002\_PRIME, 256 wavelengths x 64 spatial sectors x 161 time steps, sub-sc lat=-16.6434, alt=144.204 R<sub>s</sub>, phase=82.5757



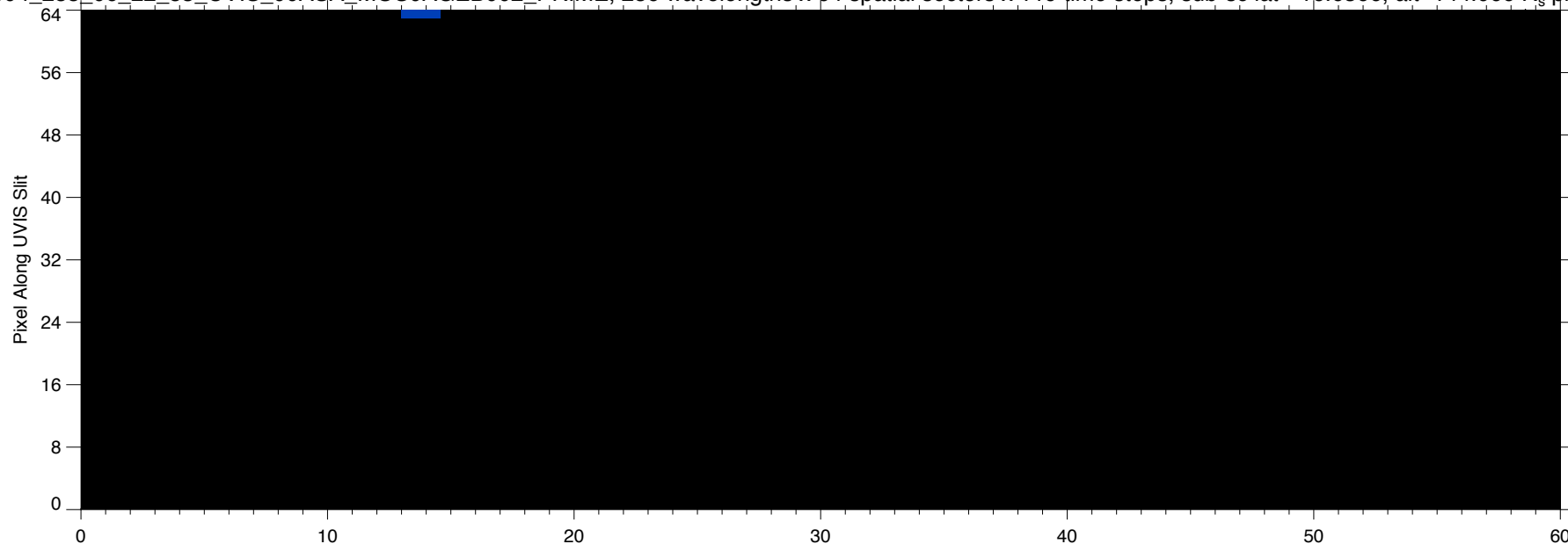
EUV2004\_255\_02\_06\_06\_UVIS\_00ASA\_MOS0AGEB002\_PRIME, 256 wavelengths x 64 spatial sectors x 161 time steps, sub-sc lat=-16.6434, alt=144.204 R<sub>s</sub>, phase=82.5757



EUV2004\_255\_02\_06\_06\_UVIS\_00ASA\_MOS0AGEB002\_PRIME, 256 wavelengths x 64 spatial sectors x 161 time steps, sub-sc lat=-16.6434, alt=144.204 R<sub>s</sub>, phase=82.5757



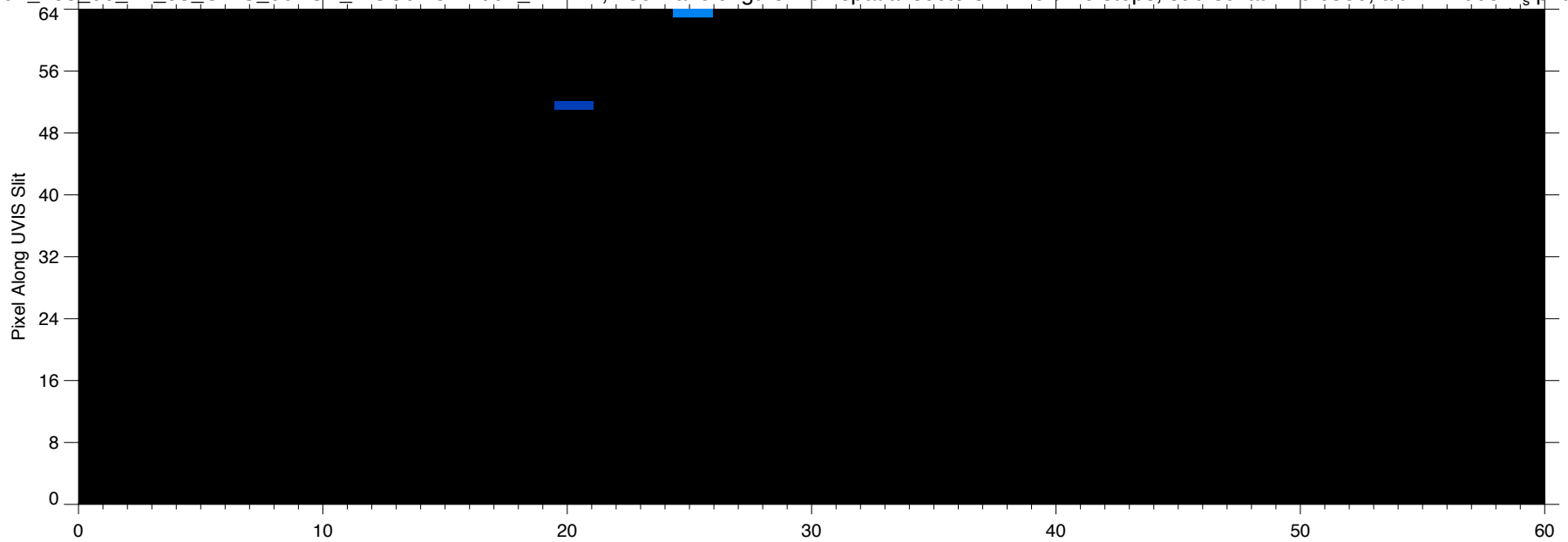
EUV2004\_255\_06\_22\_53\_UVIS\_00ASA\_MOS0AGEB002\_PRIME, 256 wavelengths x 64 spatial sectors x 119 time steps, sub-sc lat=-16.6366, alt=144.066 R<sub>s</sub>, phase=82.5217



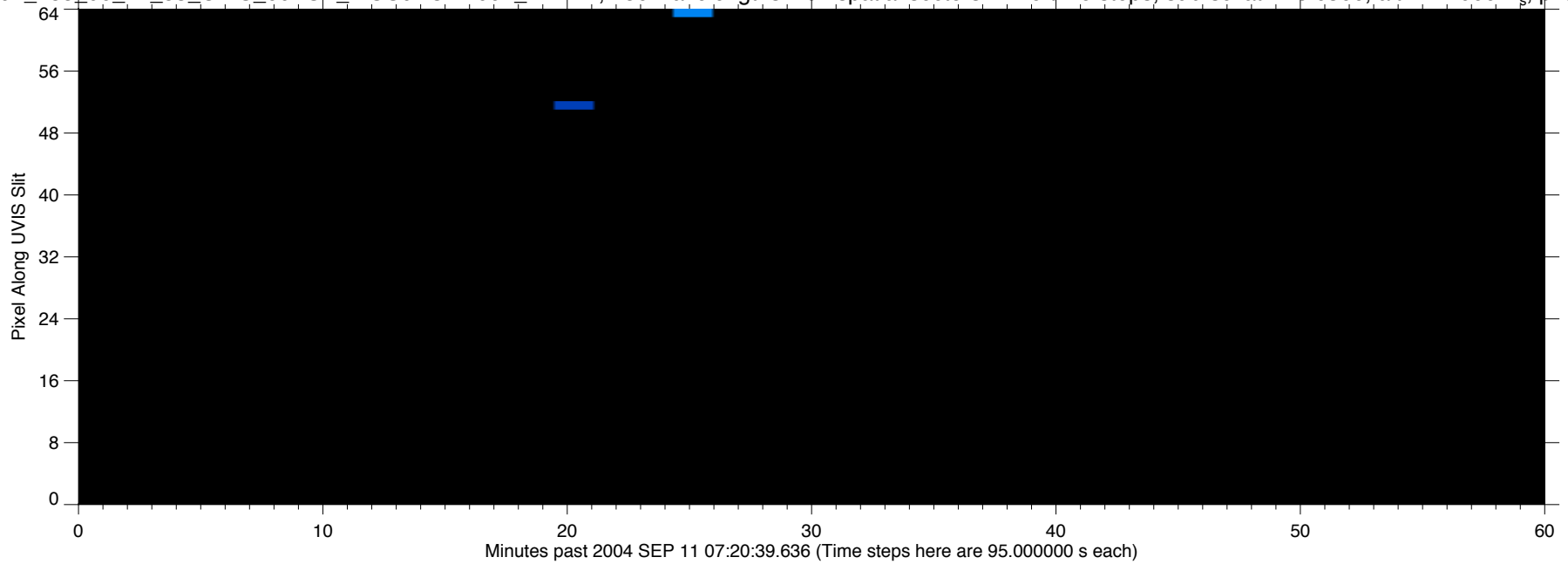
EUV2004\_255\_06\_22\_53\_UVIS\_00ASA\_MOS0AGEB002\_PRIME, 256 wavelengths x 64 spatial sectors x 119 time steps, sub-sc lat=-16.6366, alt=144.066 R<sub>s</sub>, phase=82.5217



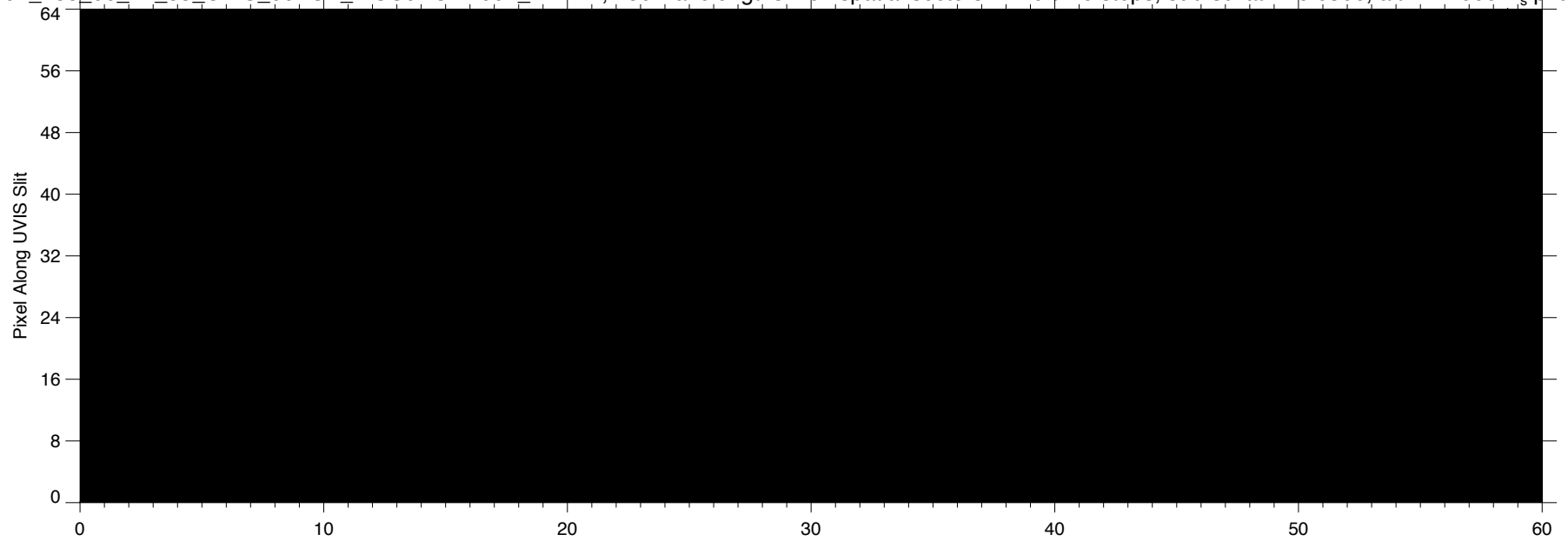
EUV2004\_255\_06\_22\_53\_UVIS\_00ASA\_MOS0AGEB002\_PRIME, 256 wavelengths x 64 spatial sectors x 119 time steps, sub-sc lat=-16.6366, alt=144.066 R<sub>s</sub>, phase=82.5217



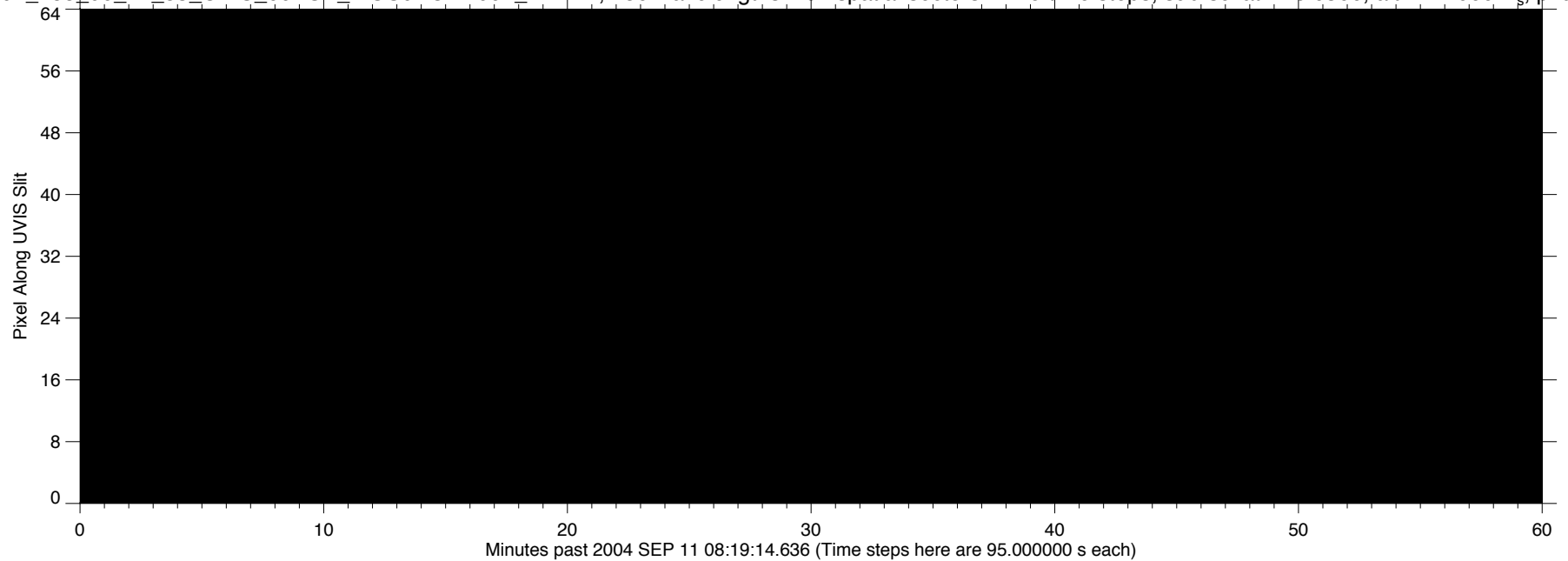
EUV2004\_255\_06\_22\_53\_UVIS\_00ASA\_MOS0AGEB002\_PRIME, 256 wavelengths x 64 spatial sectors x 119 time steps, sub-sc lat=-16.6366, alt=144.066 R<sub>s</sub>, phase=82.5217



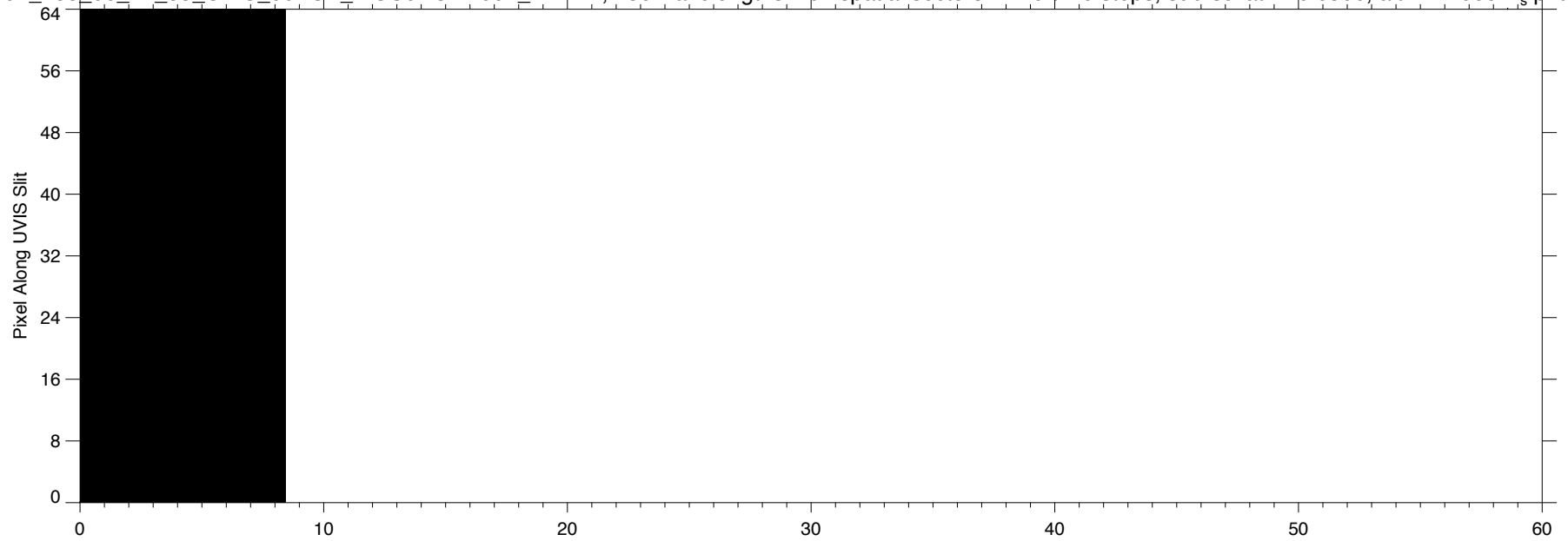
EUV2004\_255\_06\_22\_53\_UVIS\_00ASA\_MOS0AGEB002\_PRIME, 256 wavelengths x 64 spatial sectors x 119 time steps, sub-sc lat=-16.6366, alt=144.066 R<sub>s</sub>, phase=82.5217



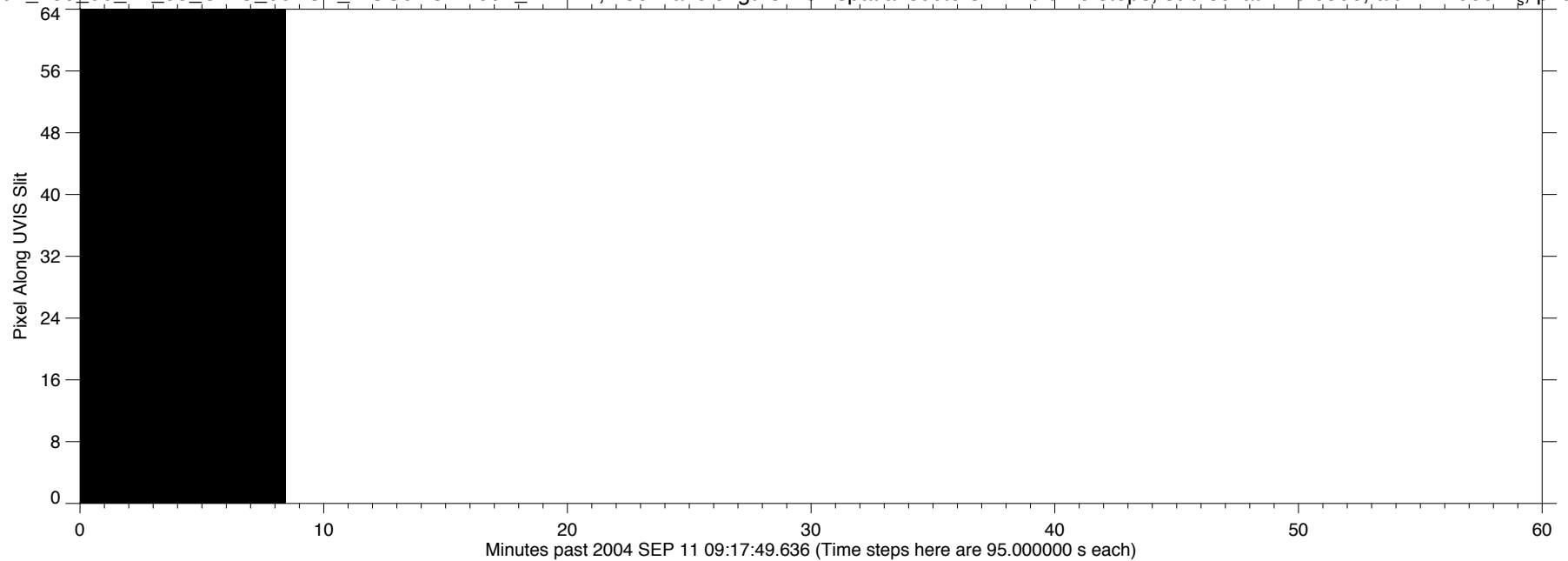
EUV2004\_255\_06\_22\_53\_UVIS\_00ASA\_MOS0AGEB002\_PRIME, 256 wavelengths x 64 spatial sectors x 119 time steps, sub-sc lat=-16.6366, alt=144.066 R<sub>s</sub>, phase=82.5217



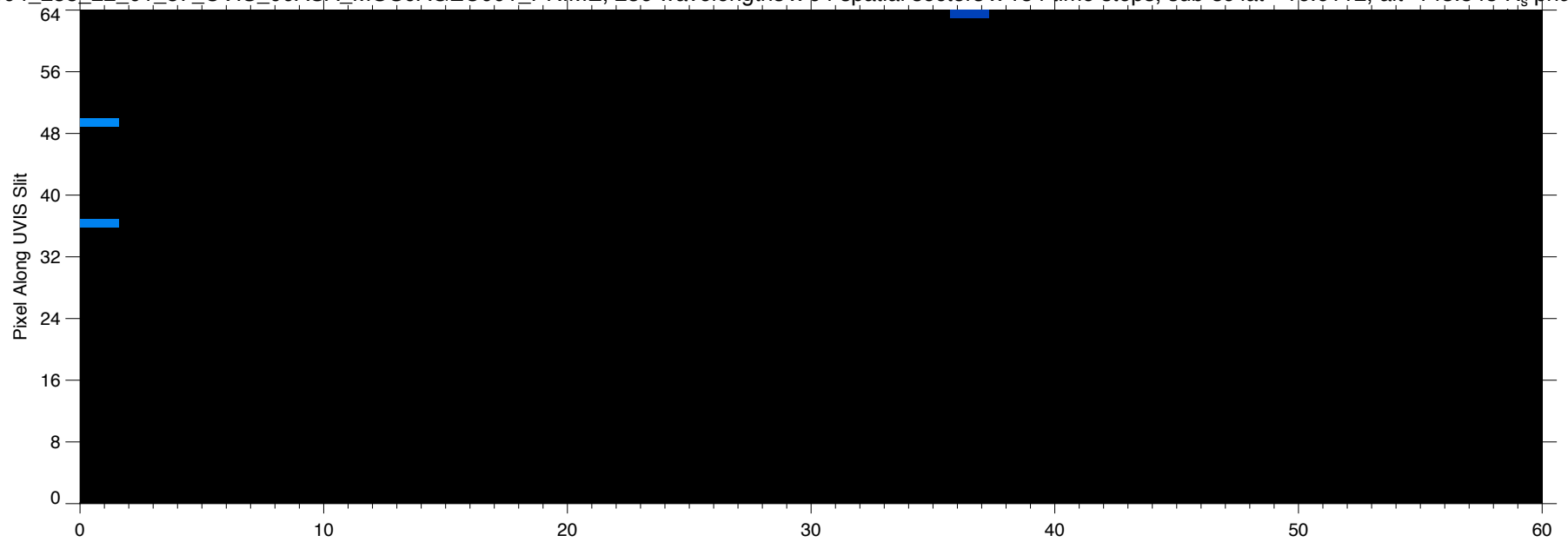
EUV2004\_255\_06\_22\_53\_UVIS\_00ASA\_MOS0AGEB002\_PRIME, 256 wavelengths x 64 spatial sectors x 119 time steps, sub-sc lat=-16.6366, alt=144.066 R<sub>s</sub>, phase=82.5217



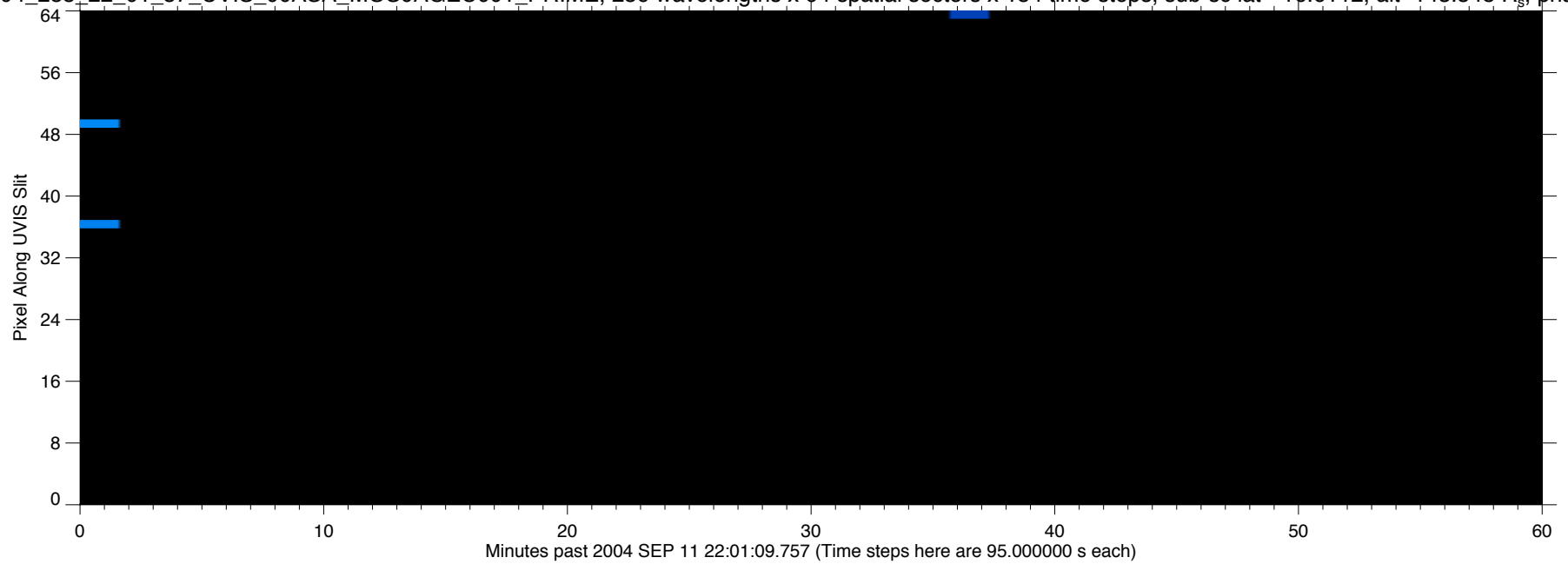
EUV2004\_255\_06\_22\_53\_UVIS\_00ASA\_MOS0AGEB002\_PRIME, 256 wavelengths x 64 spatial sectors x 119 time steps, sub-sc lat=-16.6366, alt=144.066 R<sub>s</sub>, phase=82.5217



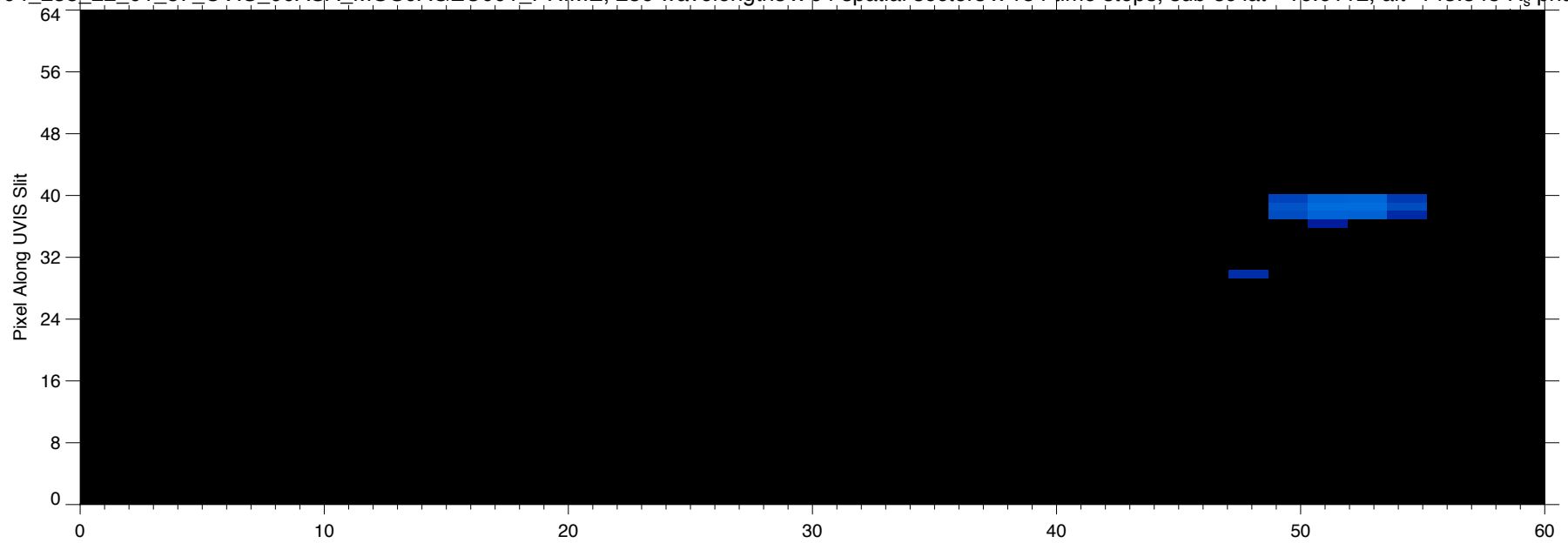
EUV2004\_255\_22\_01\_57\_UVIS\_00ASA\_MOS0AGEC001\_PRIME, 256 wavelengths x 64 spatial sectors x 154 time steps, sub-sc lat=-16.6112, alt=143.548 R<sub>s</sub> phase=82.3235



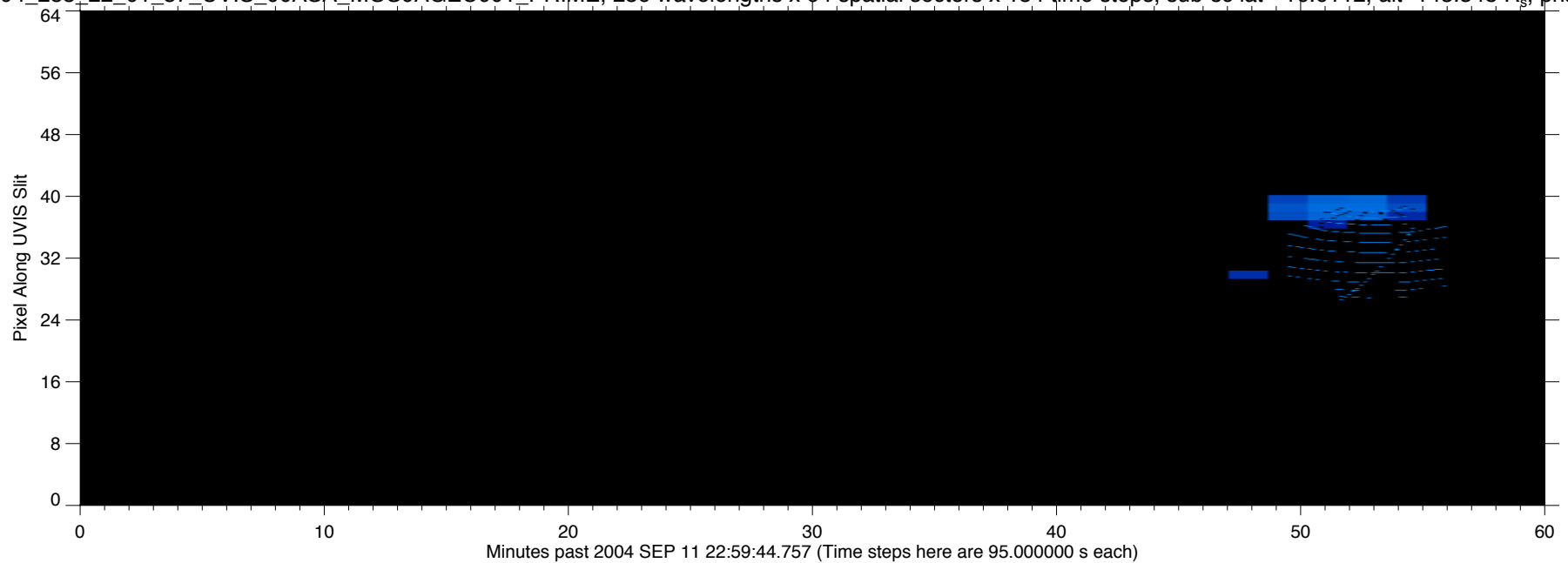
EUV2004\_255\_22\_01\_57\_UVIS\_00ASA\_MOS0AGEC001\_PRIME, 256 wavelengths x 64 spatial sectors x 154 time steps, sub-sc lat=-16.6112, alt=143.548 R<sub>s</sub> phase=82.3235



EUV2004\_255\_22\_01\_57\_UVIS\_00ASA\_MOS0AGEC001\_PRIME, 256 wavelengths x 64 spatial sectors x 154 time steps, sub-sc lat=-16.6112, alt=143.548 R<sub>s</sub>, phase=82.3235

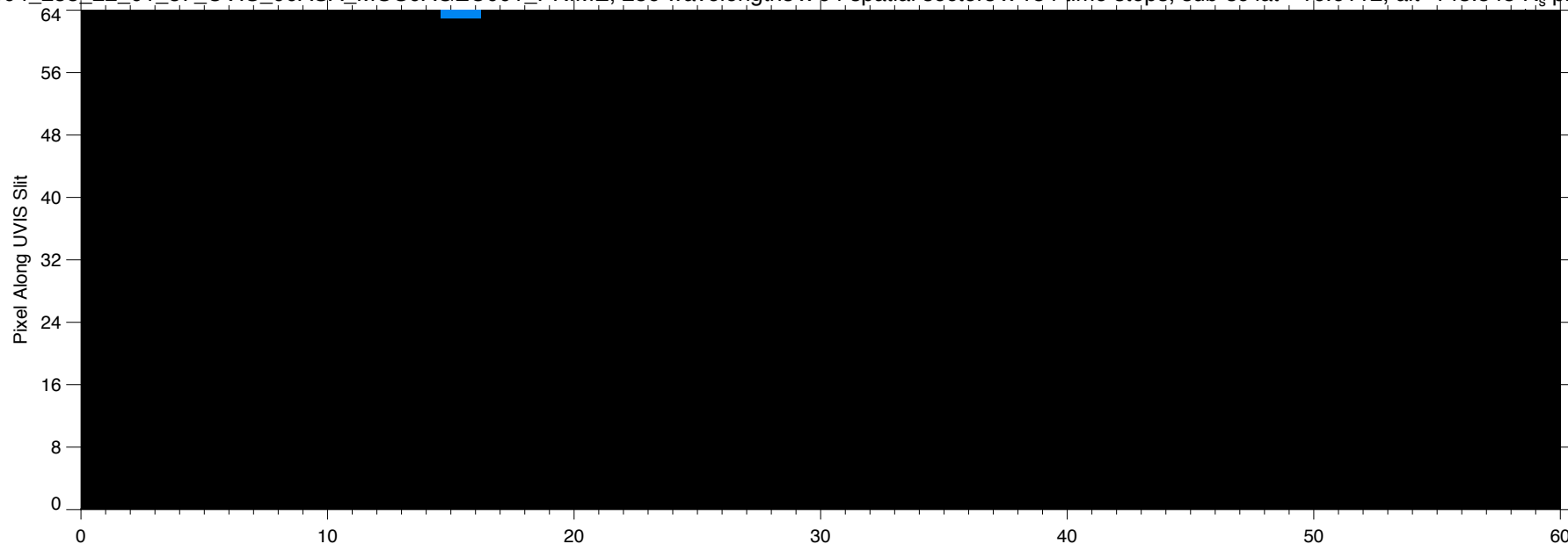


EUV2004\_255\_22\_01\_57\_UVIS\_00ASA\_MOS0AGEC001\_PRIME, 256 wavelengths x 64 spatial sectors x 154 time steps, sub-sc lat=-16.6112, alt=143.548 R<sub>s</sub>, phase=82.3235

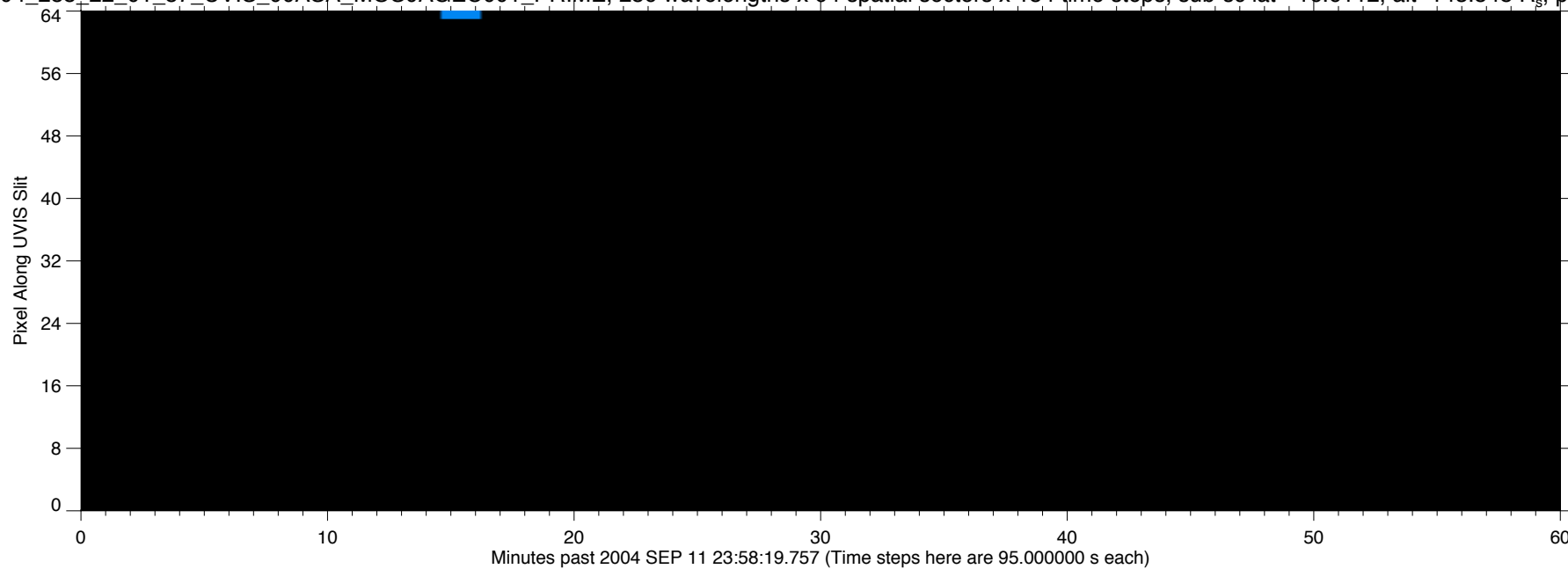




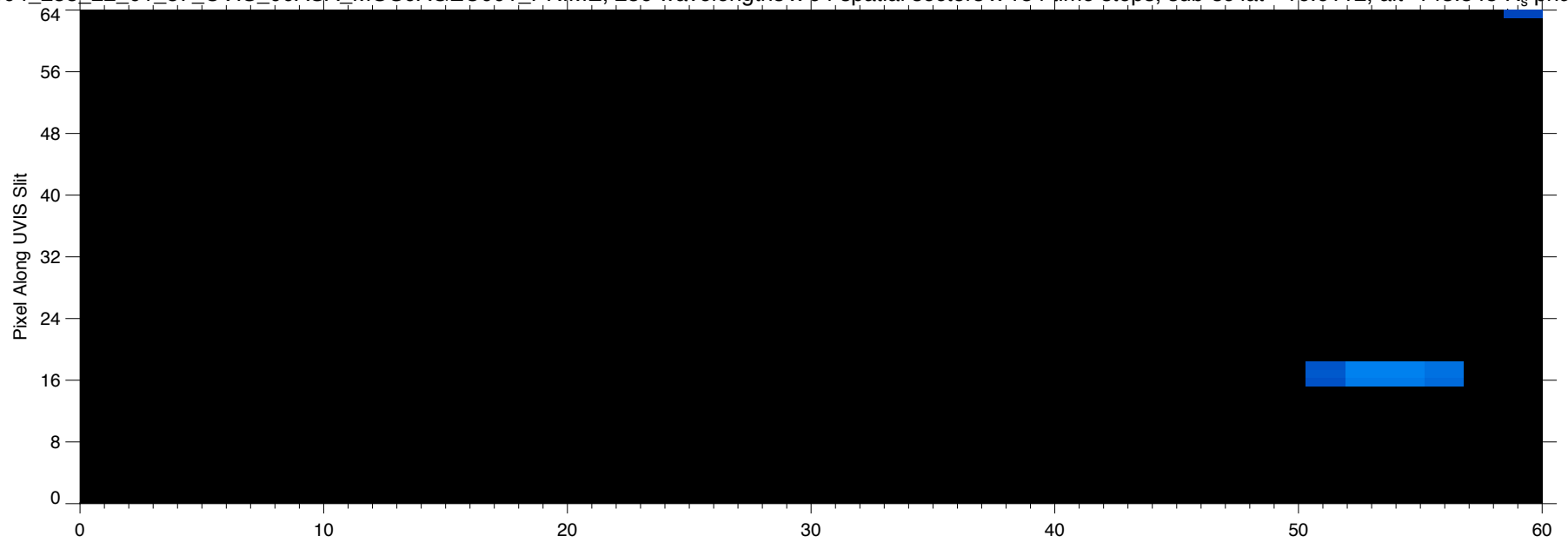
EUV2004\_255\_22\_01\_57\_UVIS\_00ASA\_MOS0AGEC001\_PRIME, 256 wavelengths x 64 spatial sectors x 154 time steps, sub-sc lat=-16.6112, alt=143.548 R<sub>s</sub> phase=82.3235



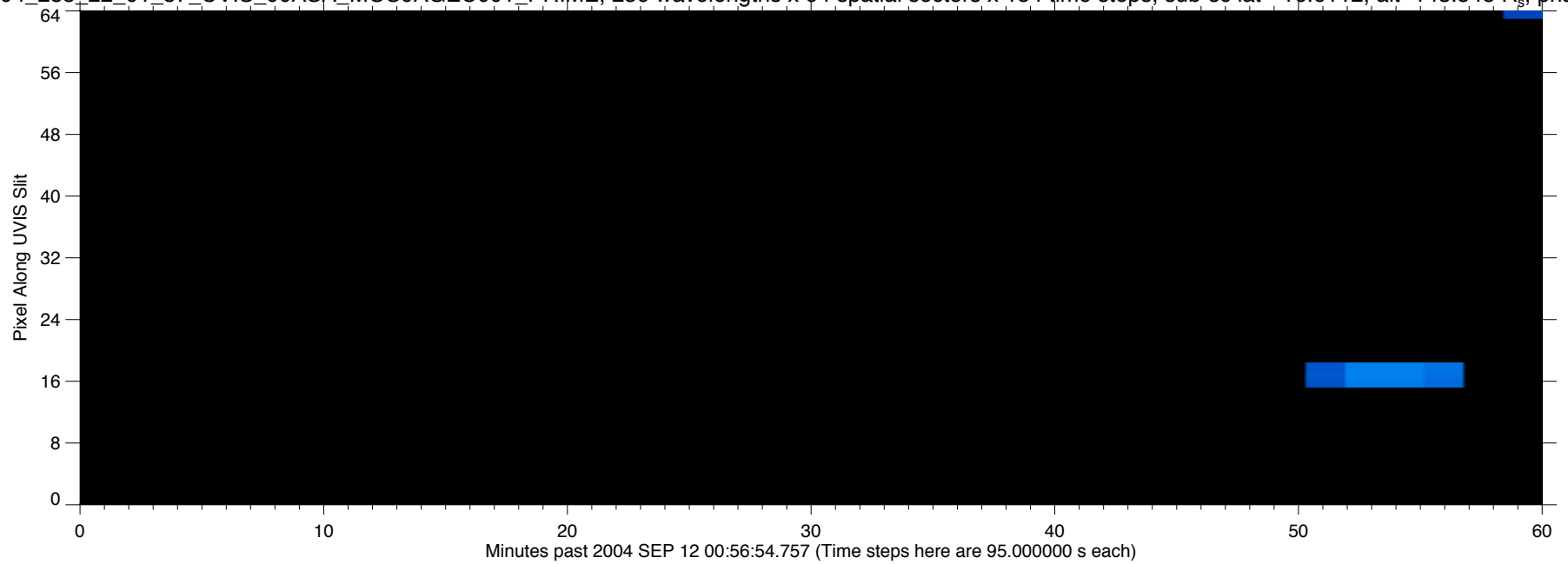
EUV2004\_255\_22\_01\_57\_UVIS\_00ASA\_MOS0AGEC001\_PRIME, 256 wavelengths x 64 spatial sectors x 154 time steps, sub-sc lat=-16.6112, alt=143.548 R<sub>s</sub> phase=82.3235



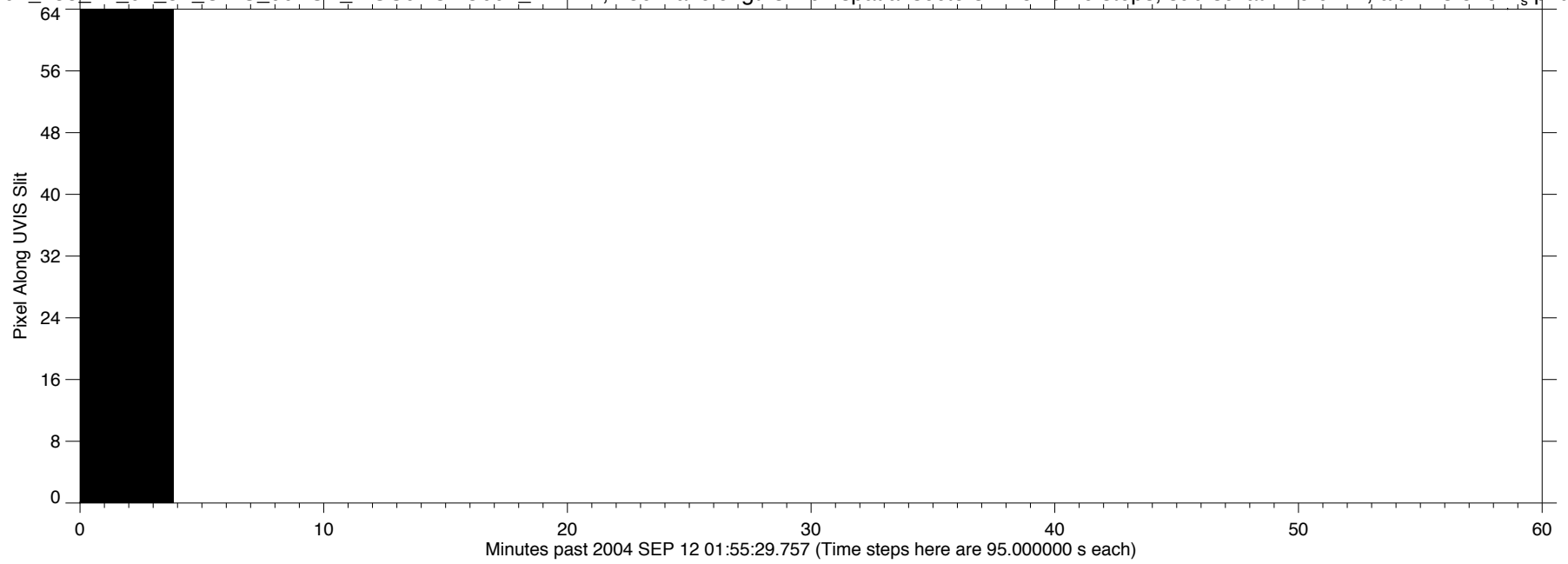
EUV2004\_255\_22\_01\_57\_UVIS\_00ASA\_MOS0AGEC001\_PRIME, 256 wavelengths x 64 spatial sectors x 154 time steps, sub-sc lat=-16.6112, alt=143.548 R<sub>s</sub> phase=82.3235



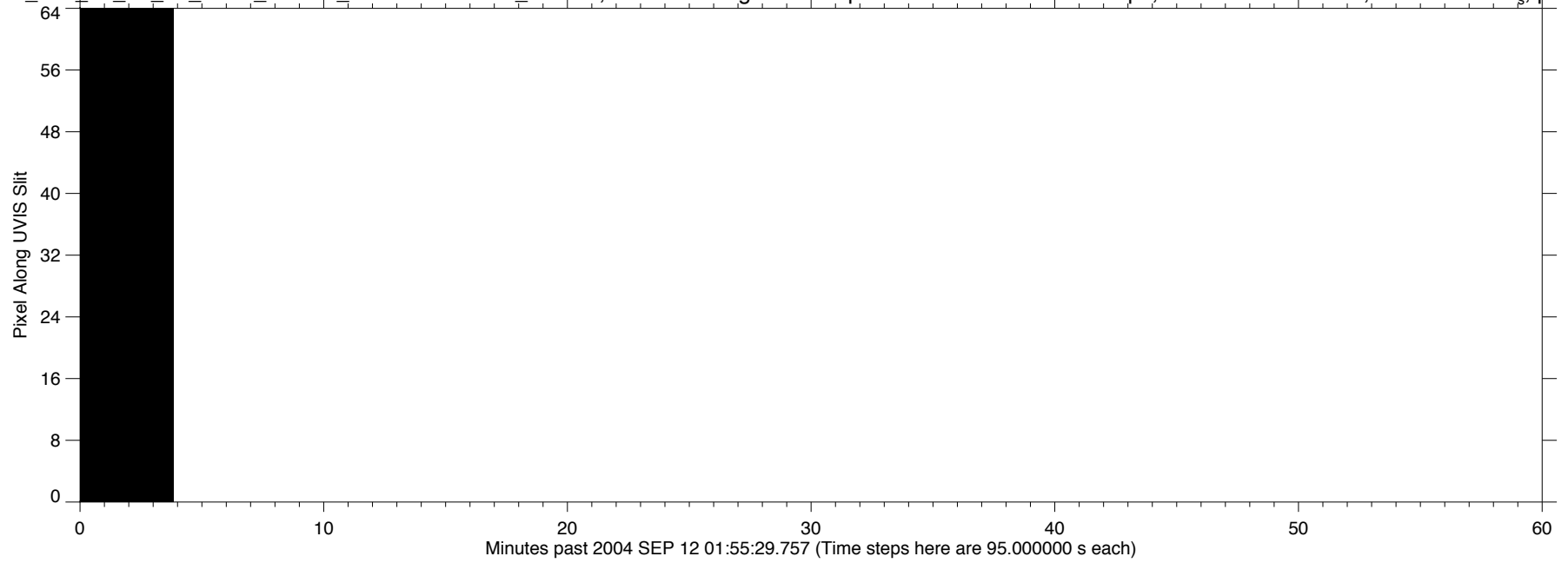
EUV2004\_255\_22\_01\_57\_UVIS\_00ASA\_MOS0AGEC001\_PRIME, 256 wavelengths x 64 spatial sectors x 154 time steps, sub-sc lat=-16.6112, alt=143.548 R<sub>s</sub> phase=82.3235



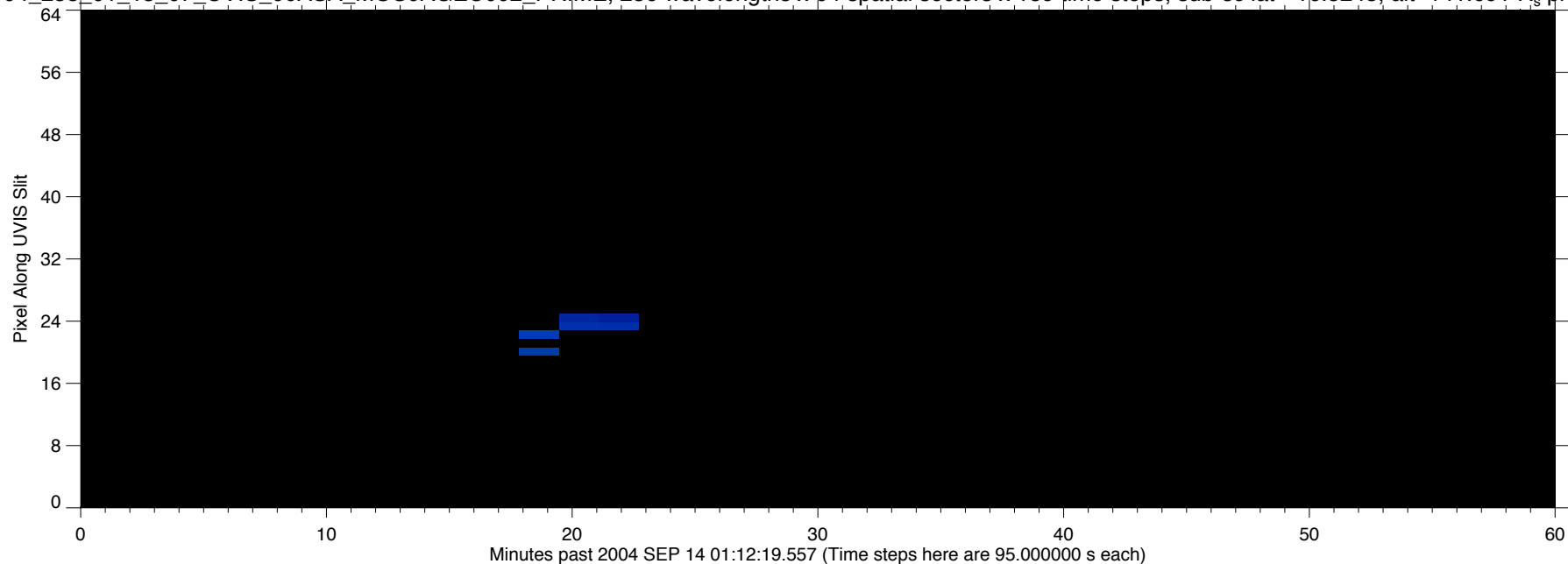
EUV2004\_255\_22\_01\_57\_UVIS\_00ASA\_MOS0AGEC001\_PRIME, 256 wavelengths x 64 spatial sectors x 154 time steps, sub-sc lat=-16.6112, alt=143.548 R<sub>s</sub>, phase=82.3235



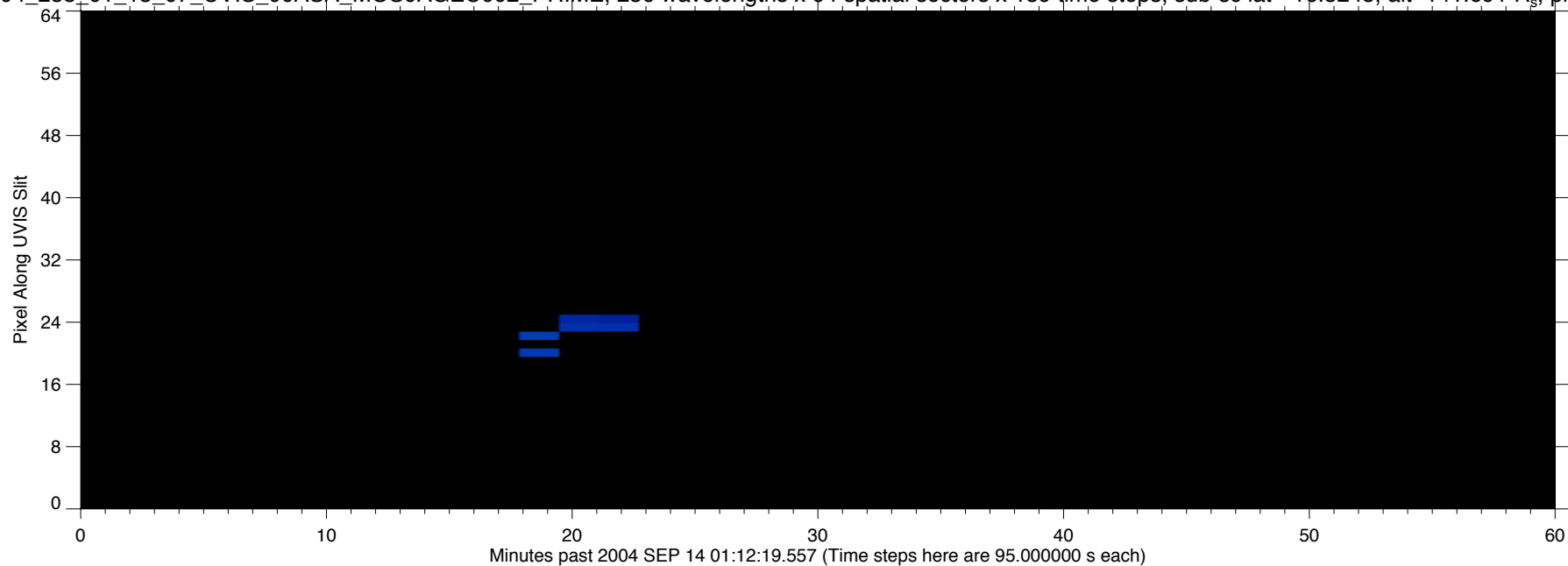
EUV2004\_255\_22\_01\_57\_UVIS\_00ASA\_MOS0AGEC001\_PRIME, 256 wavelengths x 64 spatial sectors x 154 time steps, sub-sc lat=-16.6112, alt=143.548 R<sub>s</sub>, phase=82.3235



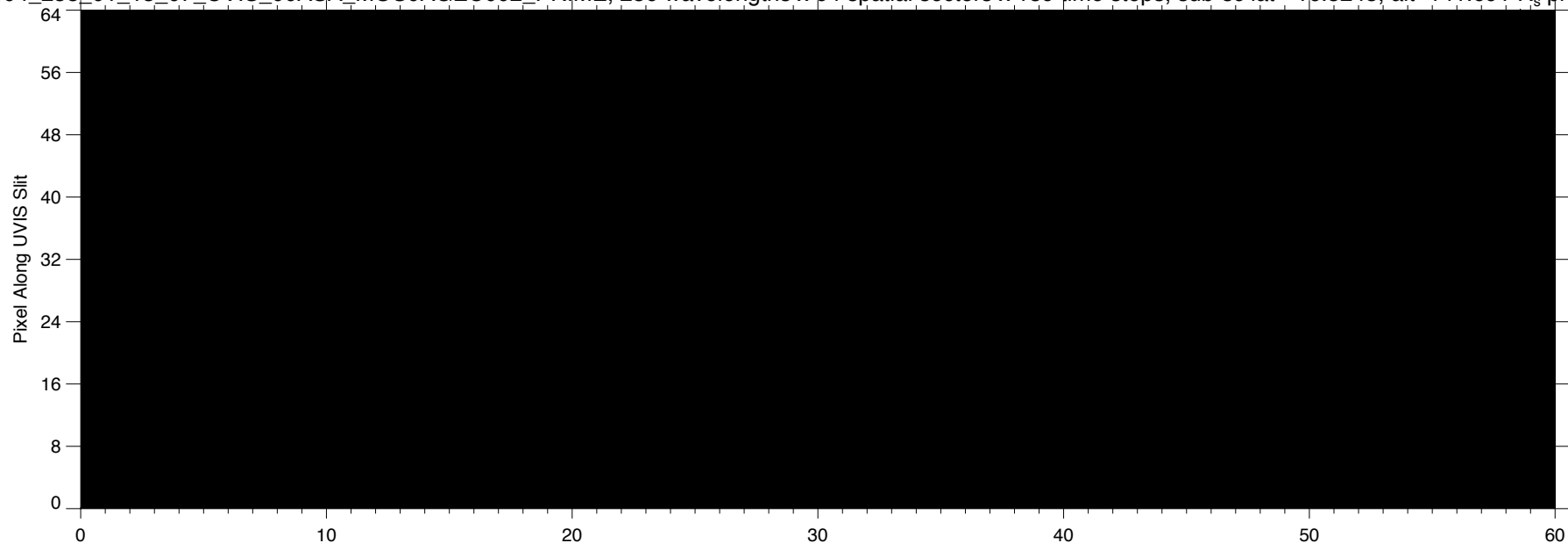
EUV2004\_258\_01\_13\_07\_UVIS\_00ASA\_MOS0AGEC002\_PRIME, 256 wavelengths x 64 spatial sectors x 159 time steps, sub-sc lat=-16.5245, alt=141.691 R<sub>s</sub> phase=81.6638



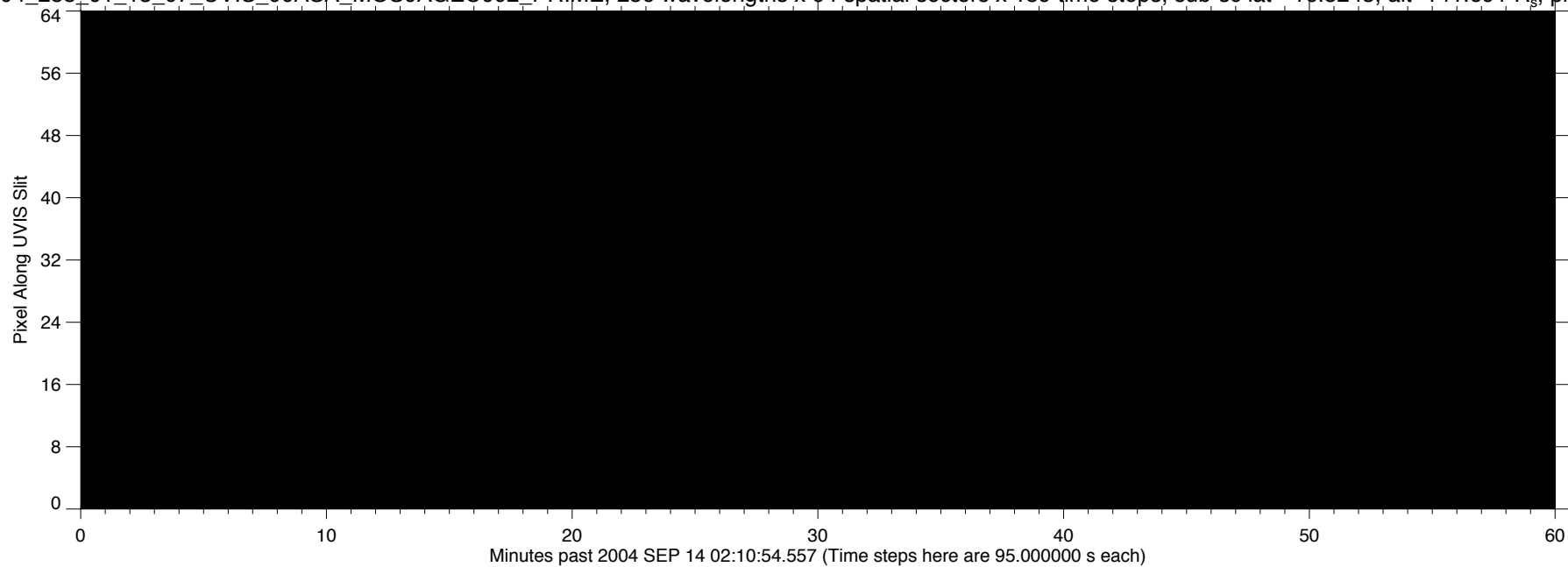
EUV2004\_258\_01\_13\_07\_UVIS\_00ASA\_MOS0AGEC002\_PRIME, 256 wavelengths x 64 spatial sectors x 159 time steps, sub-sc lat=-16.5245, alt=141.691 R<sub>s</sub> phase=81.6638



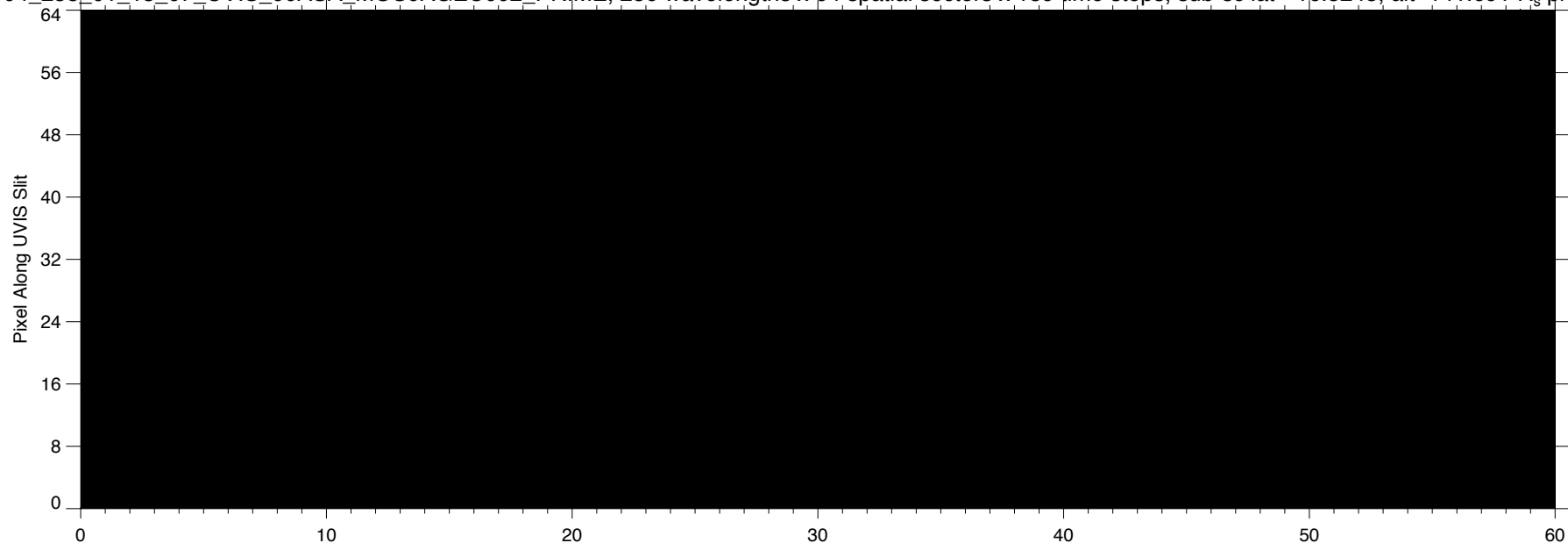
EUV2004\_258\_01\_13\_07\_UVIS\_00ASA\_MOS0AGEC002\_PRIME, 256 wavelengths x 64 spatial sectors x 159 time steps, sub-sc lat=-16.5245, alt=141.691 R<sub>s</sub> phase=81.6638



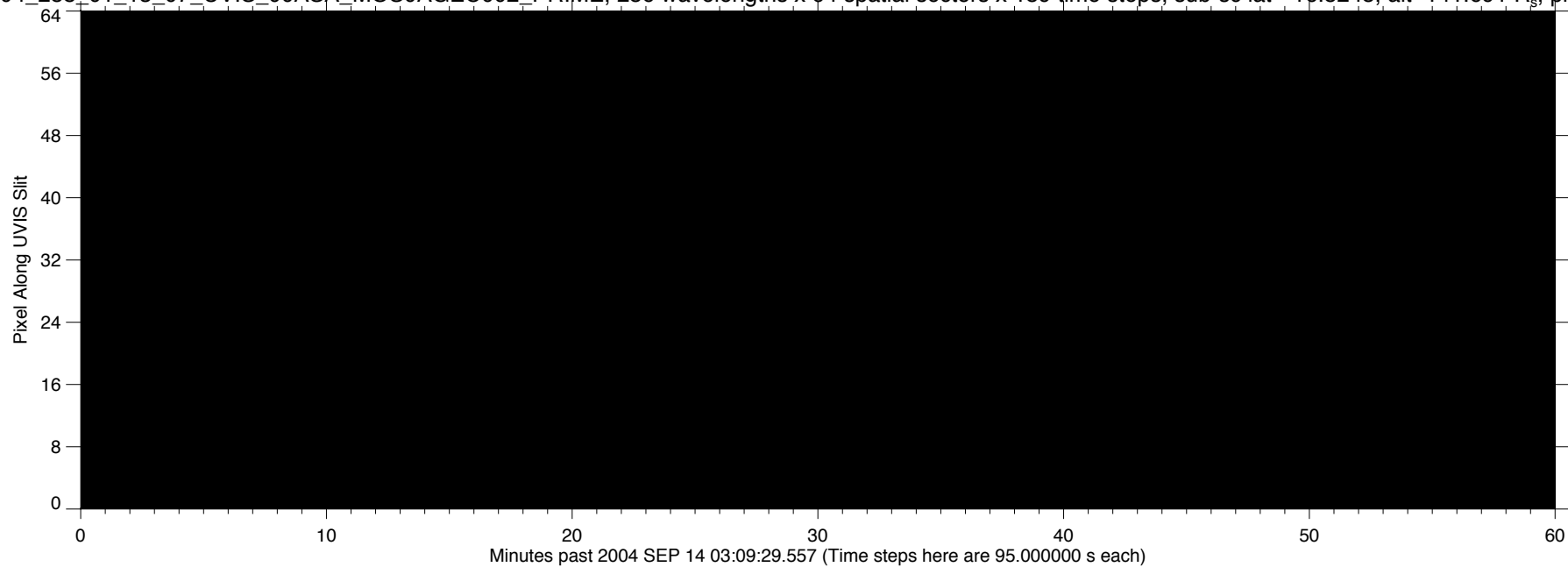
EUV2004\_258\_01\_13\_07\_UVIS\_00ASA\_MOS0AGEC002\_PRIME, 256 wavelengths x 64 spatial sectors x 159 time steps, sub-sc lat=-16.5245, alt=141.691 R<sub>s</sub> phase=81.6638



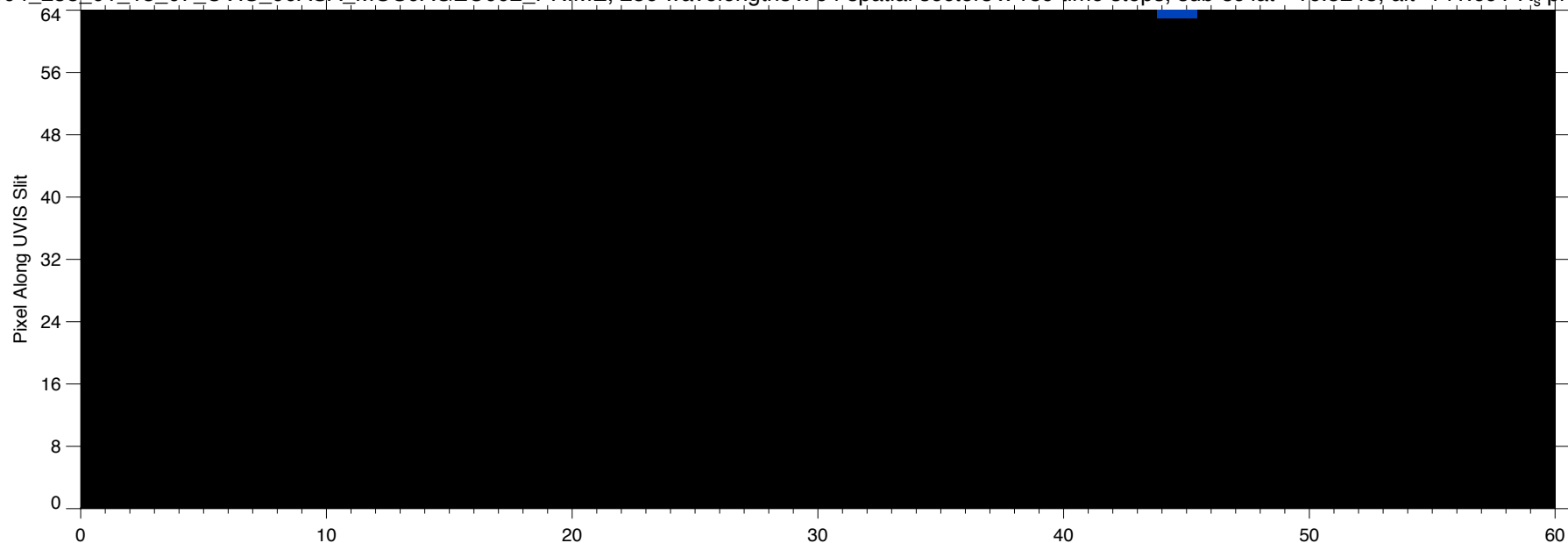
EUV2004\_258\_01\_13\_07\_UVIS\_00ASA\_MOS0AGEC002\_PRIME, 256 wavelengths x 64 spatial sectors x 159 time steps, sub-sc lat=-16.5245, alt=141.691 R<sub>s</sub> phase=81.6638



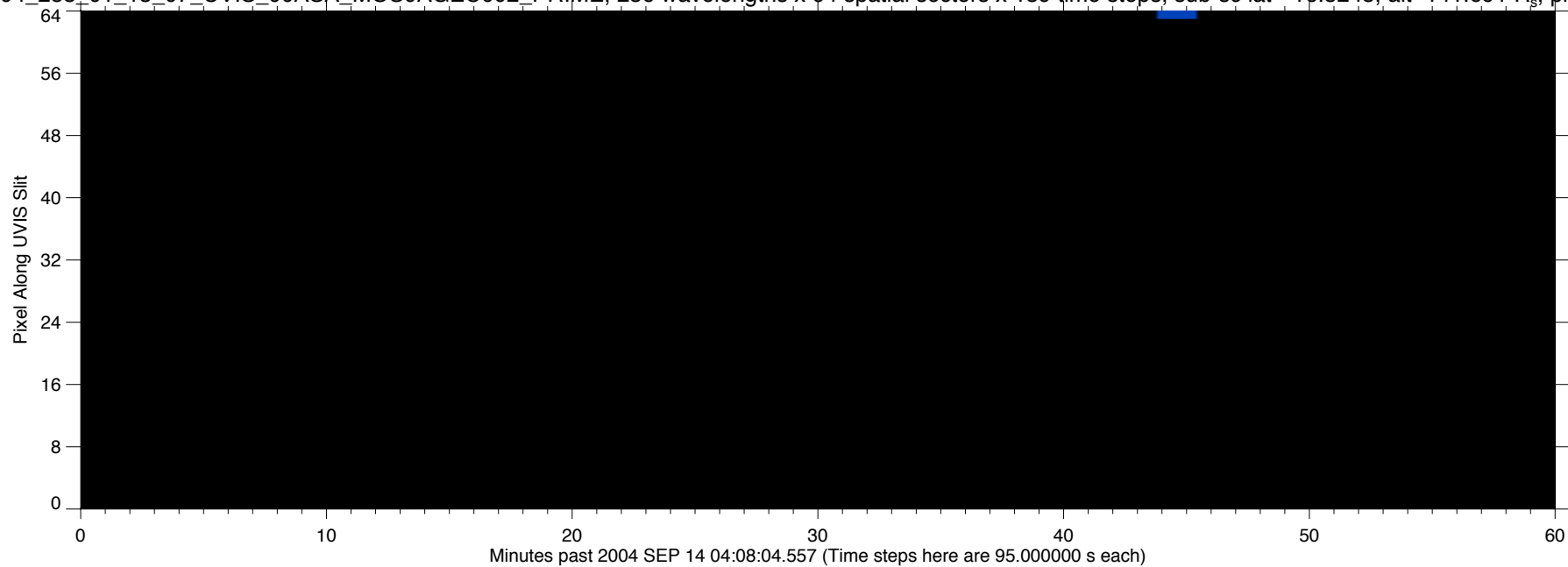
EUV2004\_258\_01\_13\_07\_UVIS\_00ASA\_MOS0AGEC002\_PRIME, 256 wavelengths x 64 spatial sectors x 159 time steps, sub-sc lat=-16.5245, alt=141.691 R<sub>s</sub> phase=81.6638



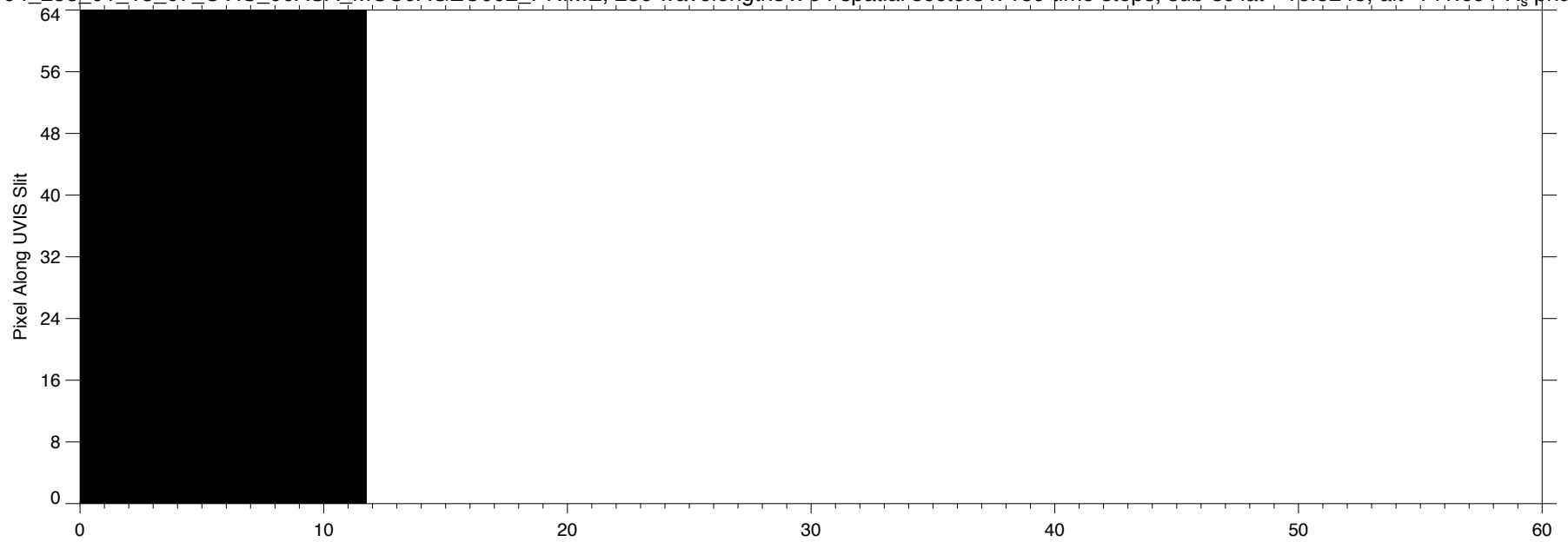
EUV2004\_258\_01\_13\_07\_UVIS\_00ASA\_MOS0AGEC002\_PRIME, 256 wavelengths x 64 spatial sectors x 159 time steps, sub-sc lat=-16.5245, alt=141.691 R<sub>s</sub> phase=81.6638



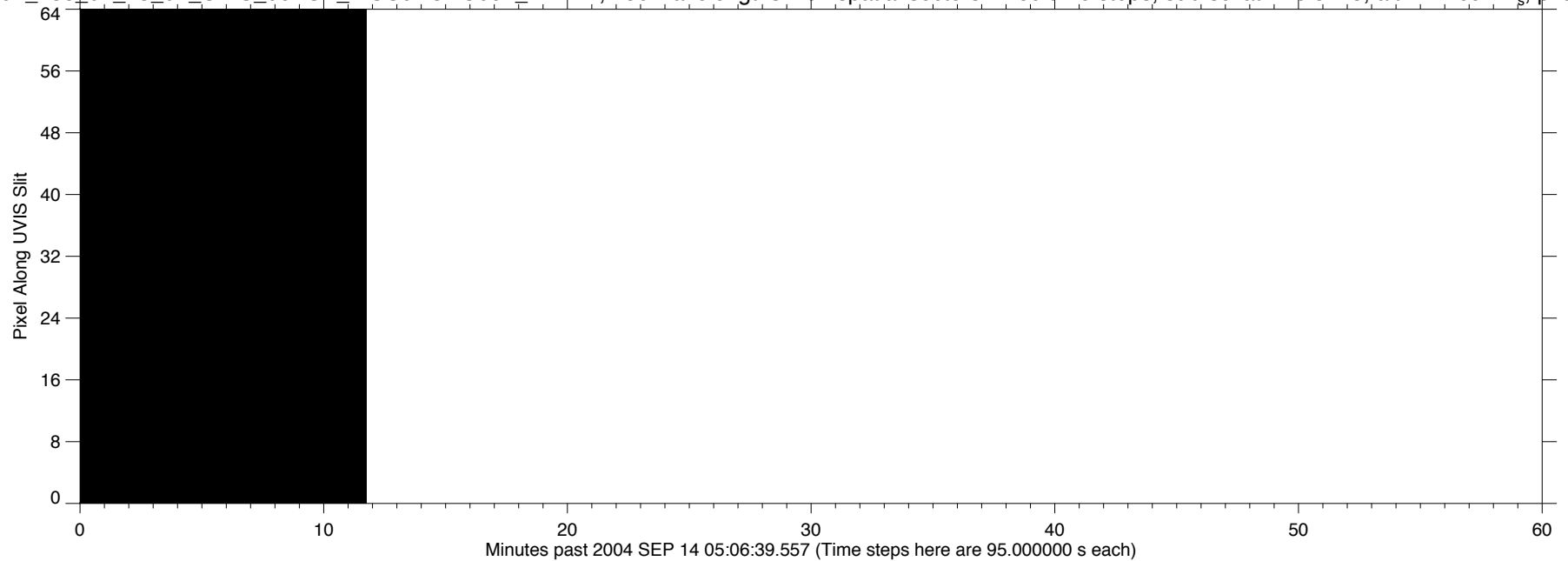
EUV2004\_258\_01\_13\_07\_UVIS\_00ASA\_MOS0AGEC002\_PRIME, 256 wavelengths x 64 spatial sectors x 159 time steps, sub-sc lat=-16.5245, alt=141.691 R<sub>s</sub> phase=81.6638



EUV2004\_258\_01\_13\_07\_UVIS\_00ASA\_MOS0AGEC002\_PRIME, 256 wavelengths x 64 spatial sectors x 159 time steps, sub-sc lat=-16.5245, alt=141.691 R<sub>s</sub> phase=81.6638

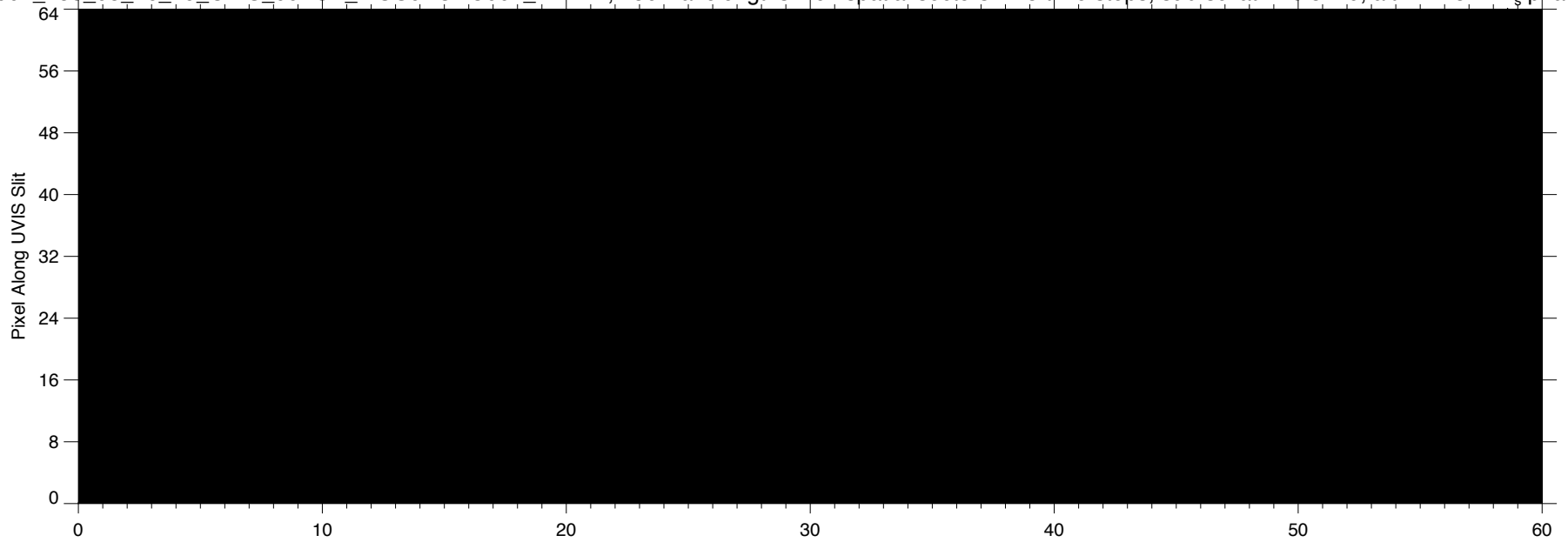


EUV2004\_258\_01\_13\_07\_UVIS\_00ASA\_MOS0AGEC002\_PRIME, 256 wavelengths x 64 spatial sectors x 159 time steps, sub-sc lat=-16.5245, alt=141.691 R<sub>s</sub> phase=81.6638

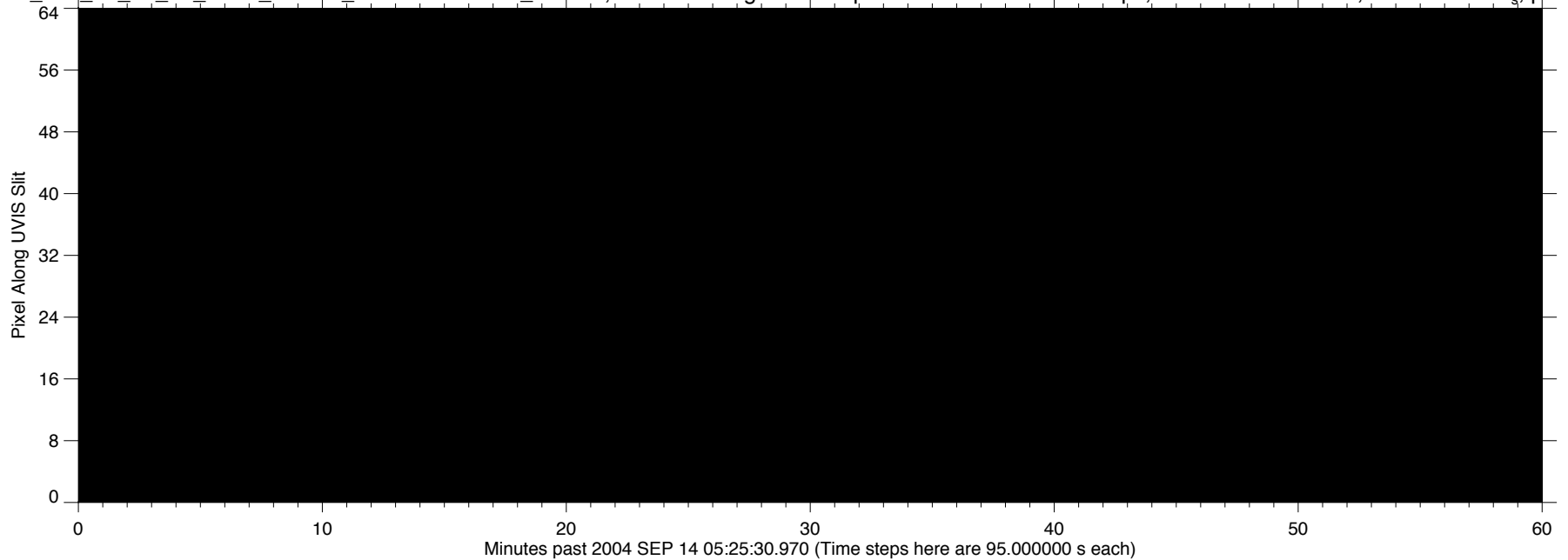




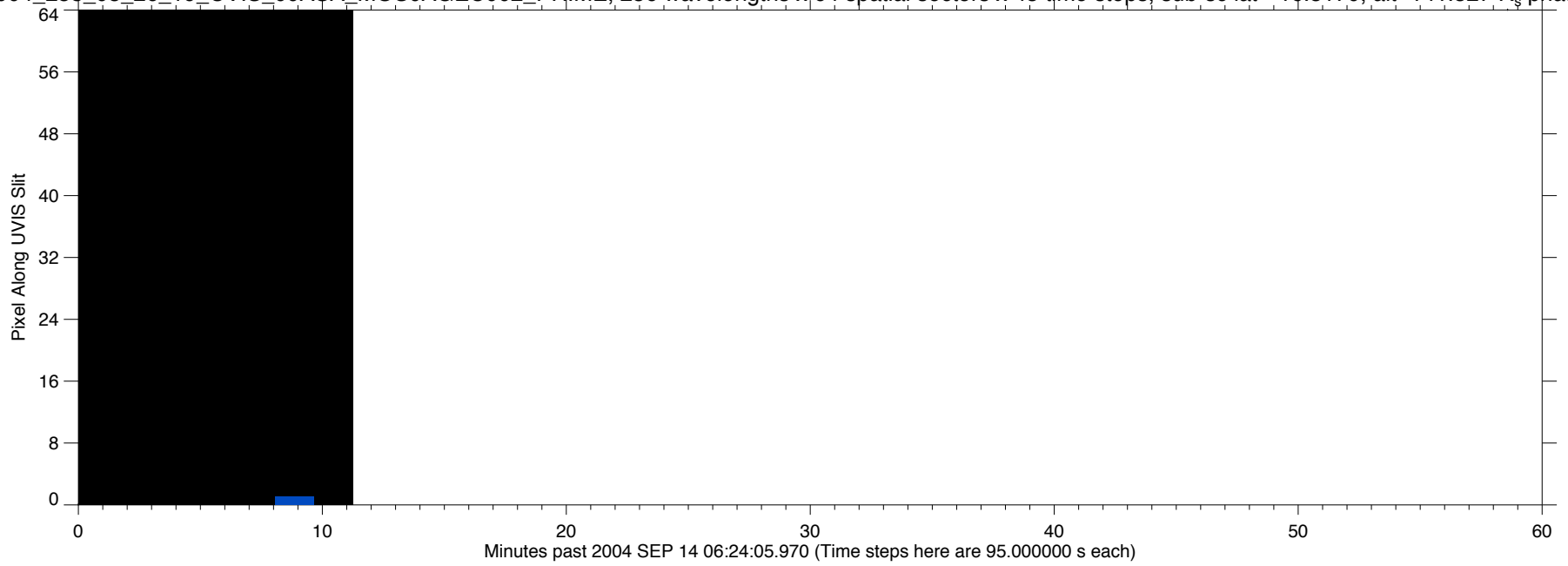
EUV2004\_258\_05\_26\_19\_UVIS\_00ASA\_MOS0AGEC002\_PRIME, 256 wavelengths x 64 spatial sectors x 45 time steps, sub-sc lat=-16.5170, alt=141.527 R<sub>s</sub>, phase=81.6086



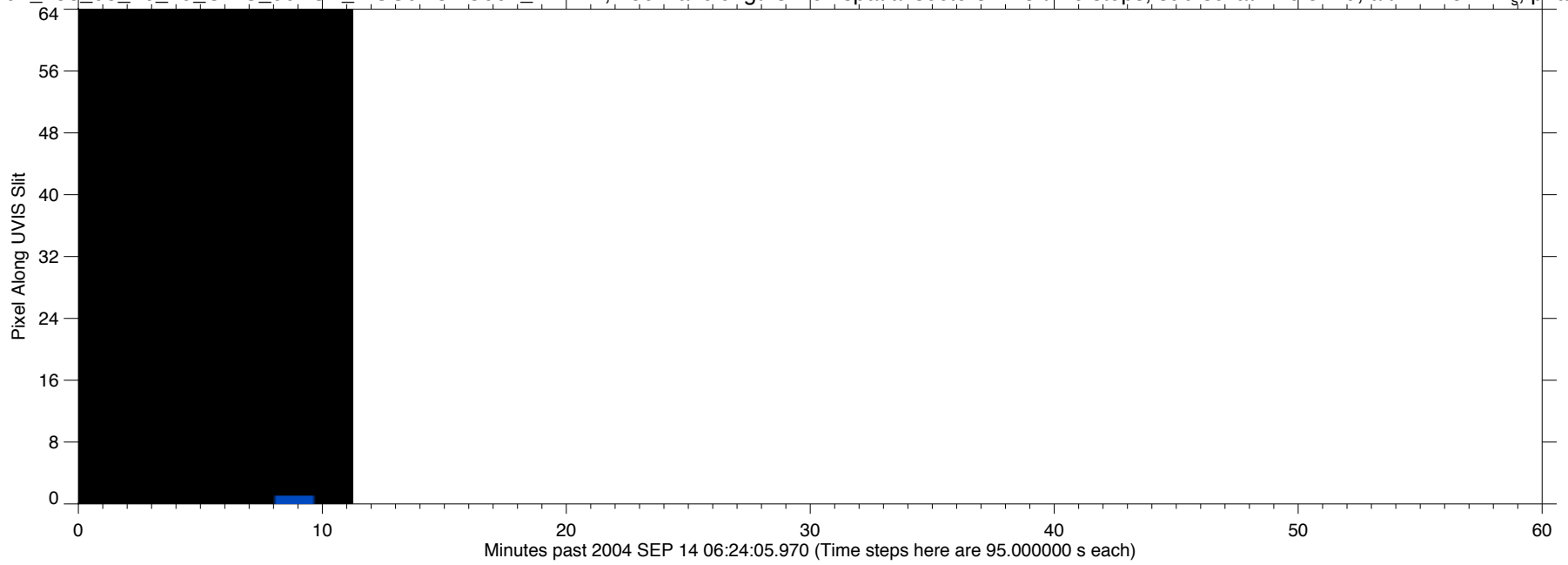
EUV2004\_258\_05\_26\_19\_UVIS\_00ASA\_MOS0AGEC002\_PRIME, 256 wavelengths x 64 spatial sectors x 45 time steps, sub-sc lat=-16.5170, alt=141.527 R<sub>s</sub>, phase=81.6086



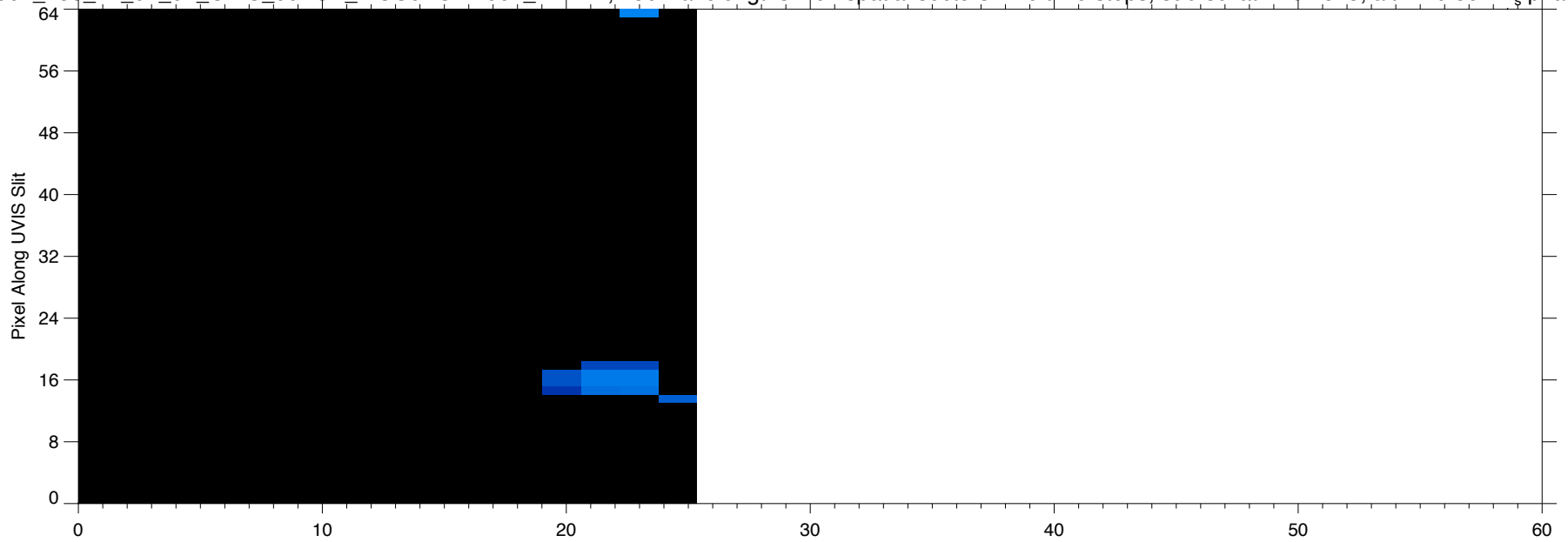
EUV2004\_258\_05\_26\_19\_UVIS\_00ASA\_MOS0AGEC002\_PRIME, 256 wavelengths x 64 spatial sectors x 45 time steps, sub-sc lat=-16.5170, alt=141.527 R<sub>s</sub>, phase=81.6086



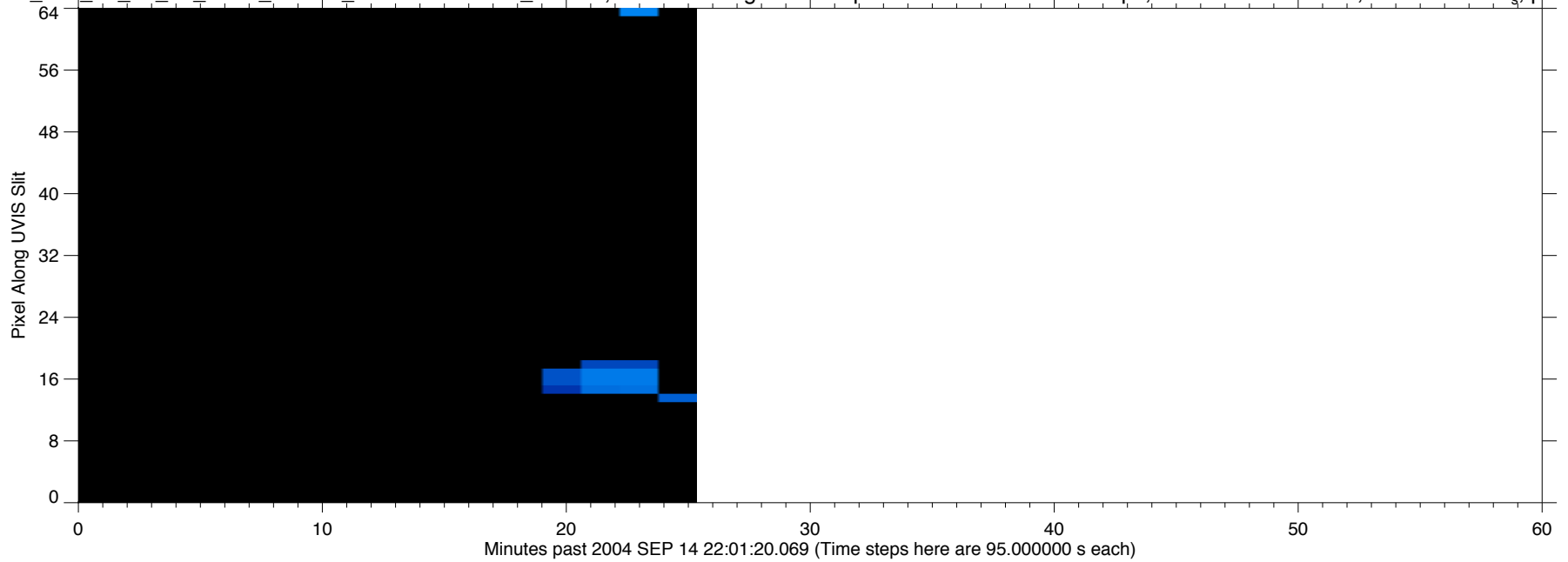
EUV2004\_258\_05\_26\_19\_UVIS\_00ASA\_MOS0AGEC002\_PRIME, 256 wavelengths x 64 spatial sectors x 45 time steps, sub-sc lat=-16.5170, alt=141.527 R<sub>s</sub>, phase=81.6086



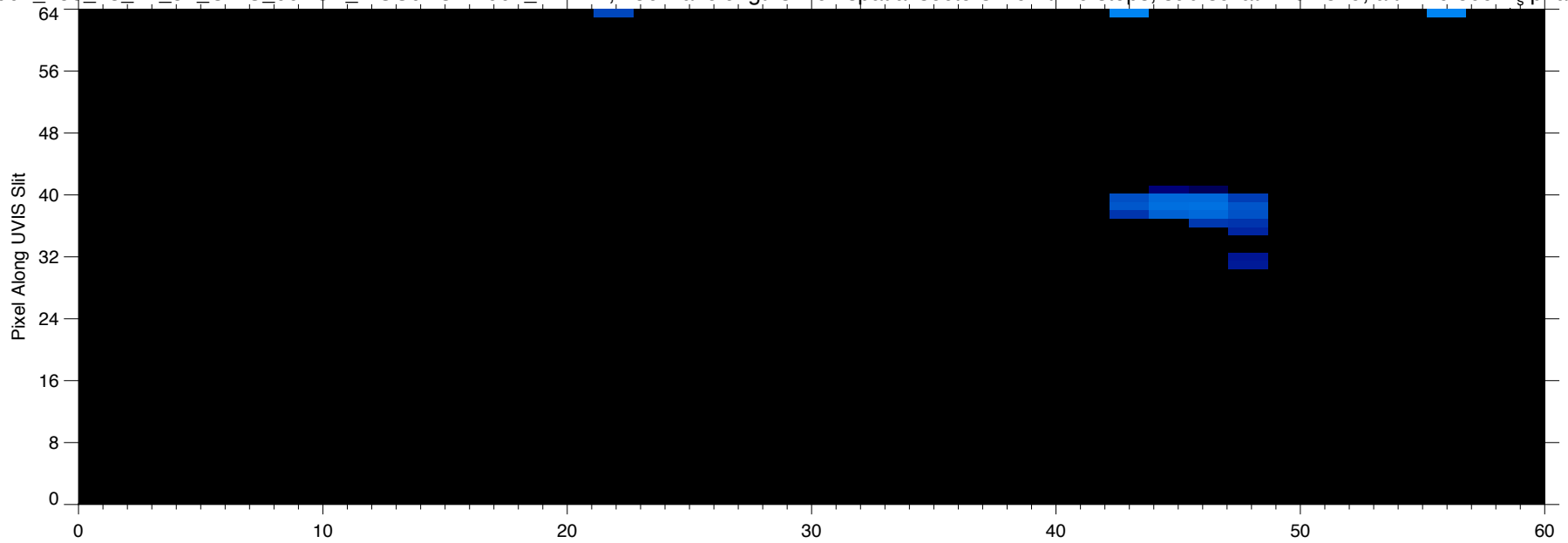
EUV2004\_258\_22\_02\_07\_UVIS\_00ASA\_MOS0AGED001\_PRIME, 256 wavelengths x 64 spatial sectors x 16 time steps, sub-sc lat=-16.4873, alt=140.864 R<sub>s</sub>, phase=81.3899



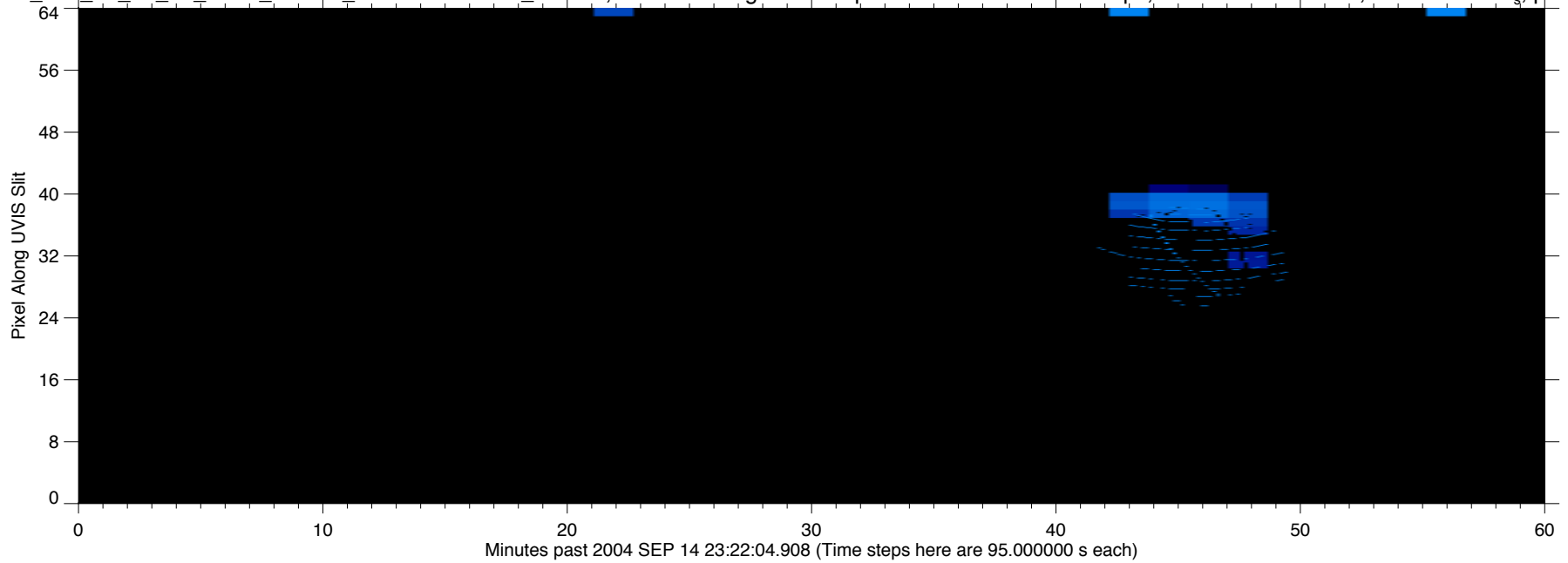
EUV2004\_258\_22\_02\_07\_UVIS\_00ASA\_MOS0AGED001\_PRIME, 256 wavelengths x 64 spatial sectors x 16 time steps, sub-sc lat=-16.4873, alt=140.864 R<sub>s</sub>, phase=81.3899



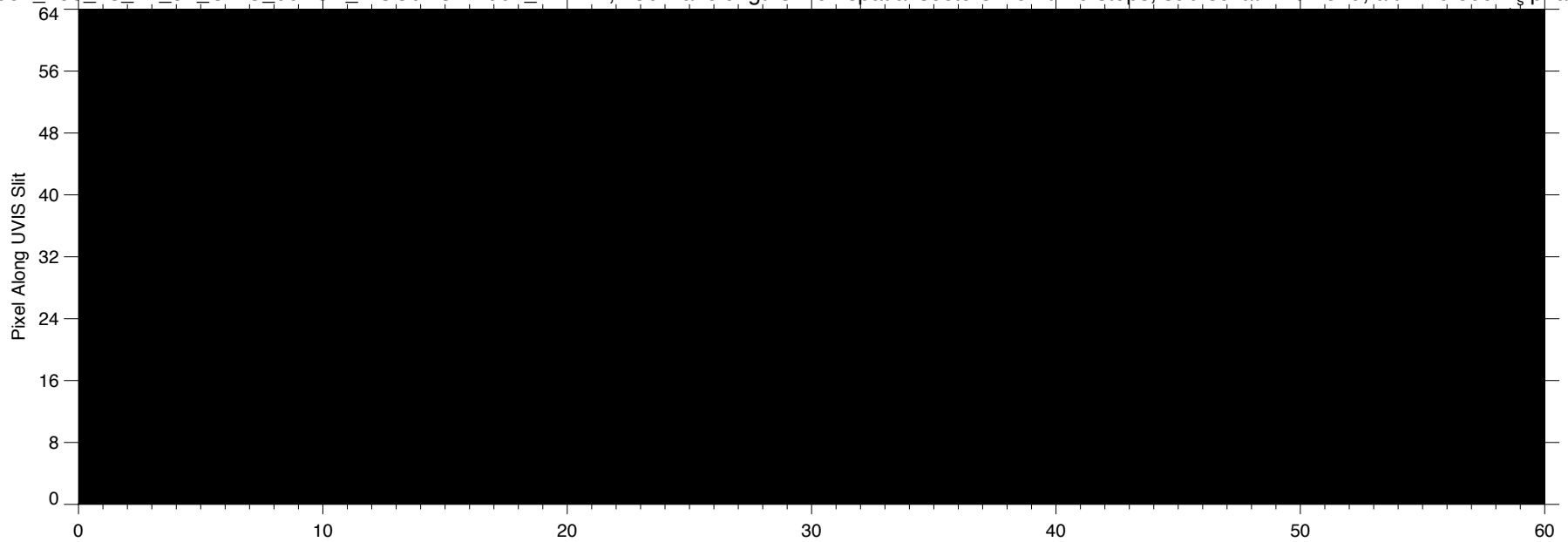
EUV2004\_258\_23\_22\_51\_UVIS\_00ASA\_MOS0AGED001\_PRIME, 256 wavelengths x 64 spatial sectors x 94 time steps, sub-sc lat=-16.4849, alt=140.809 R<sub>s</sub>, phase=81.3721



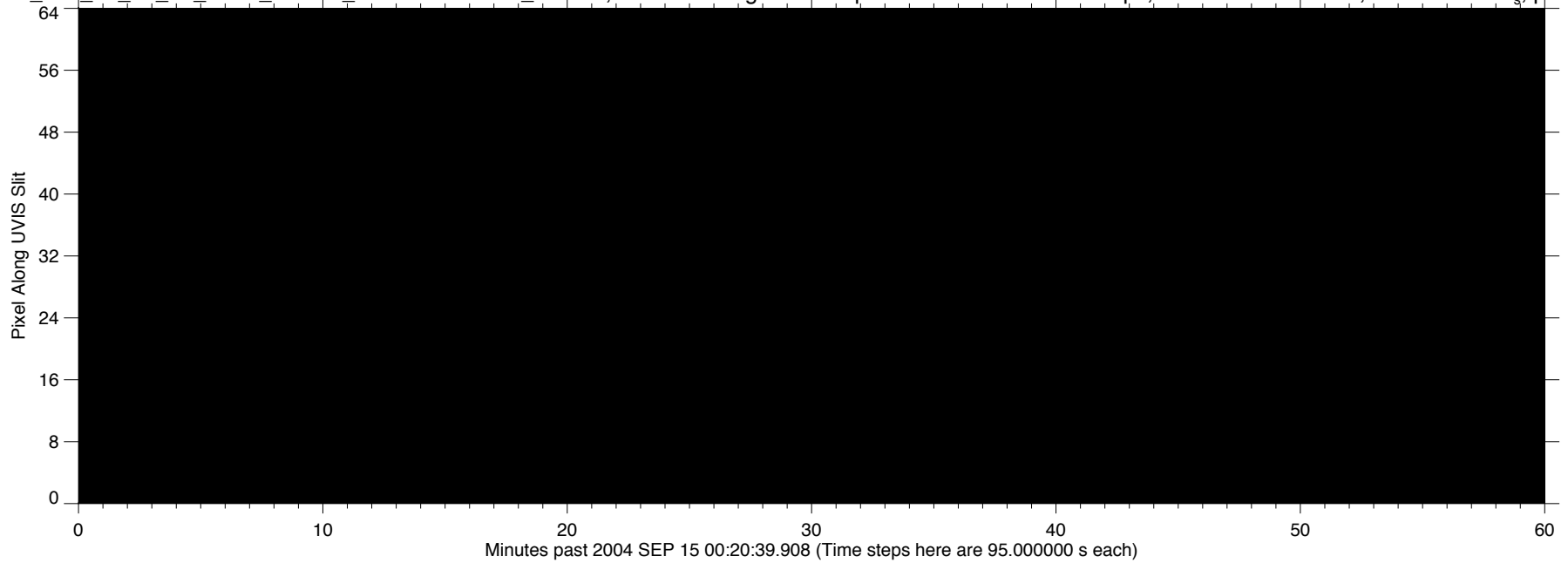
EUV2004\_258\_23\_22\_51\_UVIS\_00ASA\_MOS0AGED001\_PRIME, 256 wavelengths x 64 spatial sectors x 94 time steps, sub-sc lat=-16.4849, alt=140.809 R<sub>s</sub>, phase=81.3721



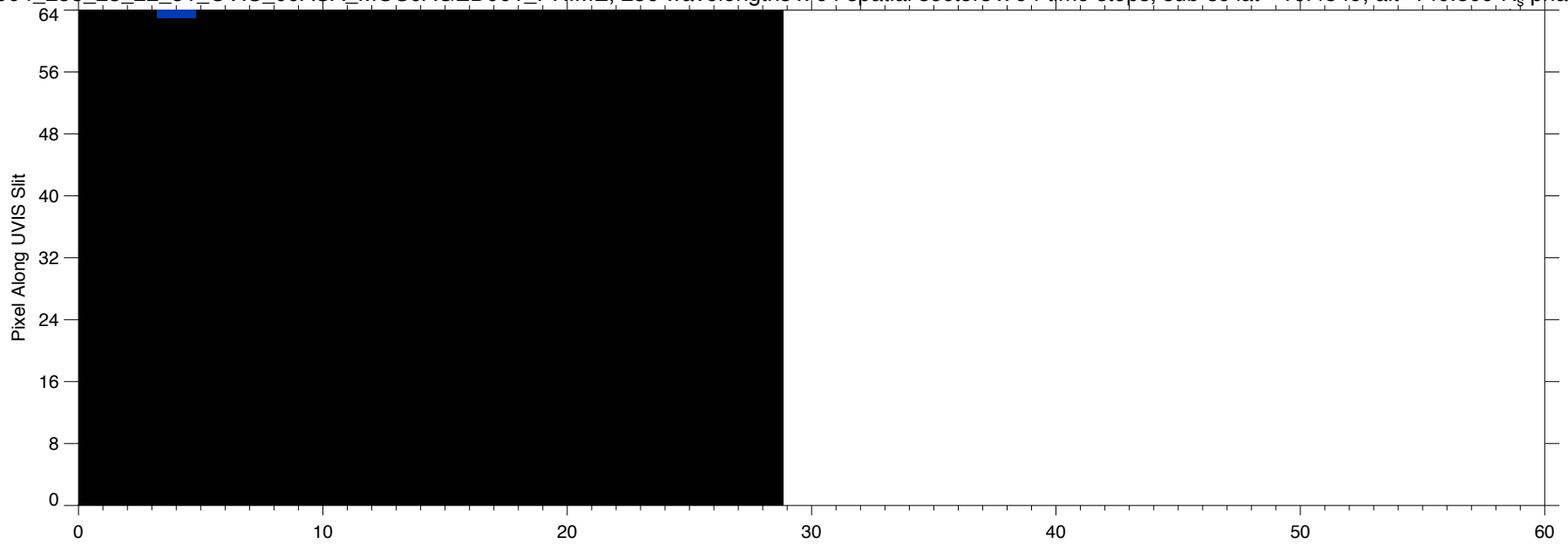
EUV2004\_258\_23\_22\_51\_UVIS\_00ASA\_MOS0AGED001\_PRIME, 256 wavelengths x 64 spatial sectors x 94 time steps, sub-sc lat=-16.4849, alt=140.809 R<sub>s</sub>, phase=81.3721



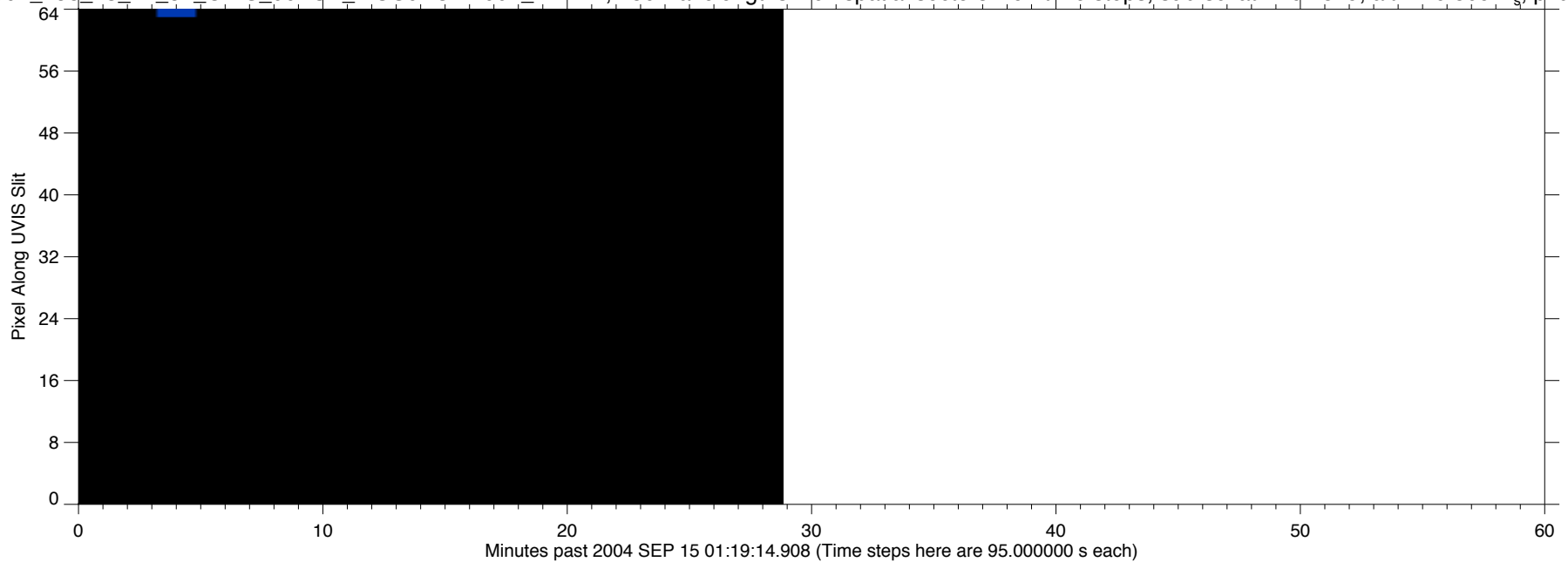
EUV2004\_258\_23\_22\_51\_UVIS\_00ASA\_MOS0AGED001\_PRIME, 256 wavelengths x 64 spatial sectors x 94 time steps, sub-sc lat=-16.4849, alt=140.809 R<sub>s</sub>, phase=81.3721



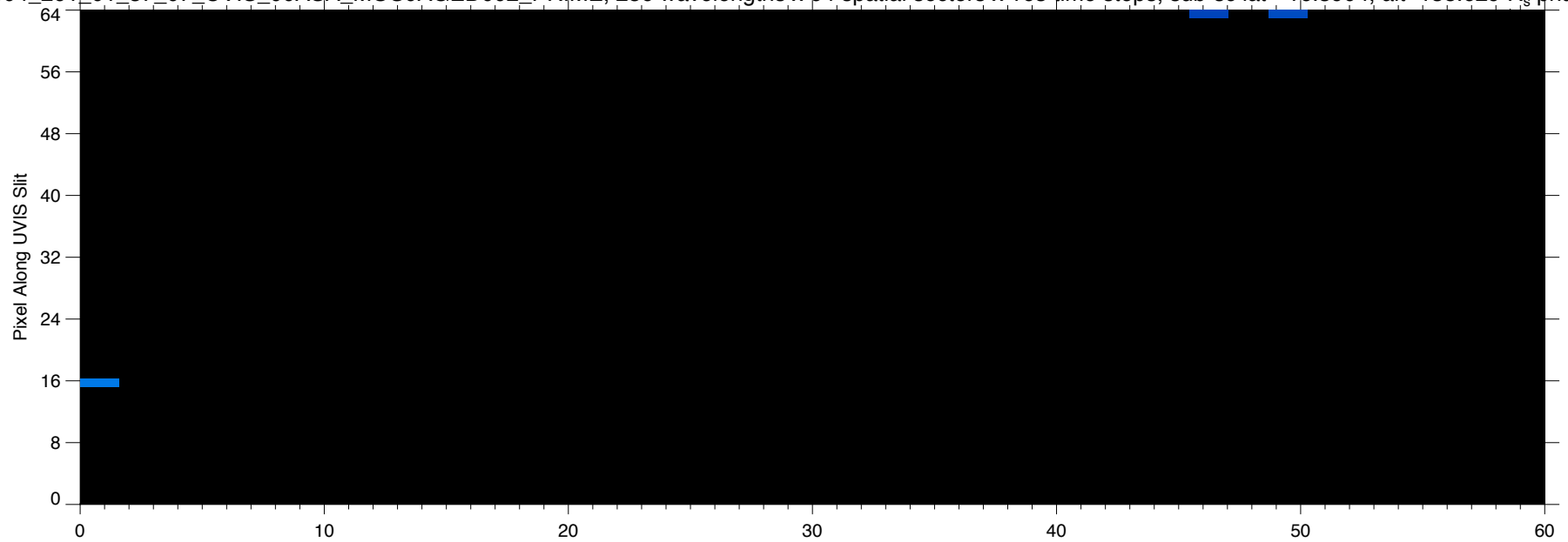
EUV2004\_258\_23\_22\_51\_UVIS\_00ASA\_MOS0AGED001\_PRIME, 256 wavelengths x 64 spatial sectors x 94 time steps, sub-sc lat=-16.4849, alt=140.809 R<sub>s</sub>, phase=81.3721



EUV2004\_258\_23\_22\_51\_UVIS\_00ASA\_MOS0AGED001\_PRIME, 256 wavelengths x 64 spatial sectors x 94 time steps, sub-sc lat=-16.4849, alt=140.809 R<sub>s</sub>, phase=81.3721



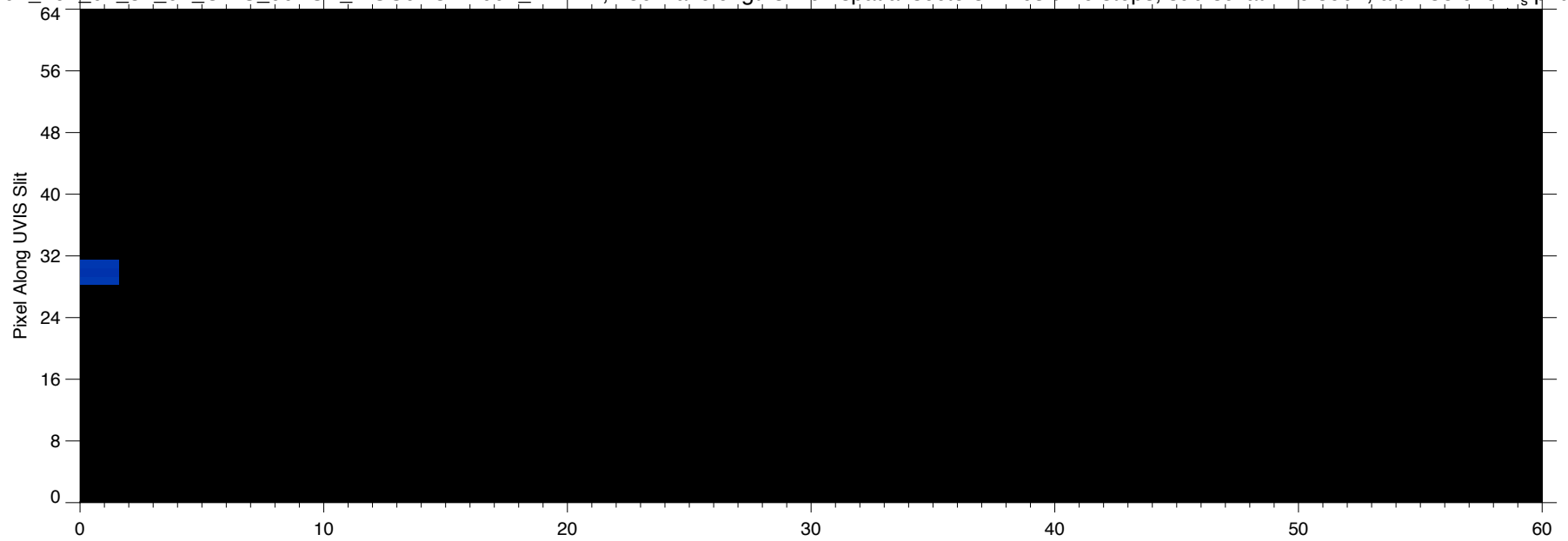
EUV2004\_261\_01\_37\_07\_UVIS\_00ASA\_MOS0AGED002\_PRIME, 256 wavelengths x 64 spatial sectors x 163 time steps, sub-sc lat=-16.3904, alt=138.629 R<sub>s</sub>, phase=80.6946



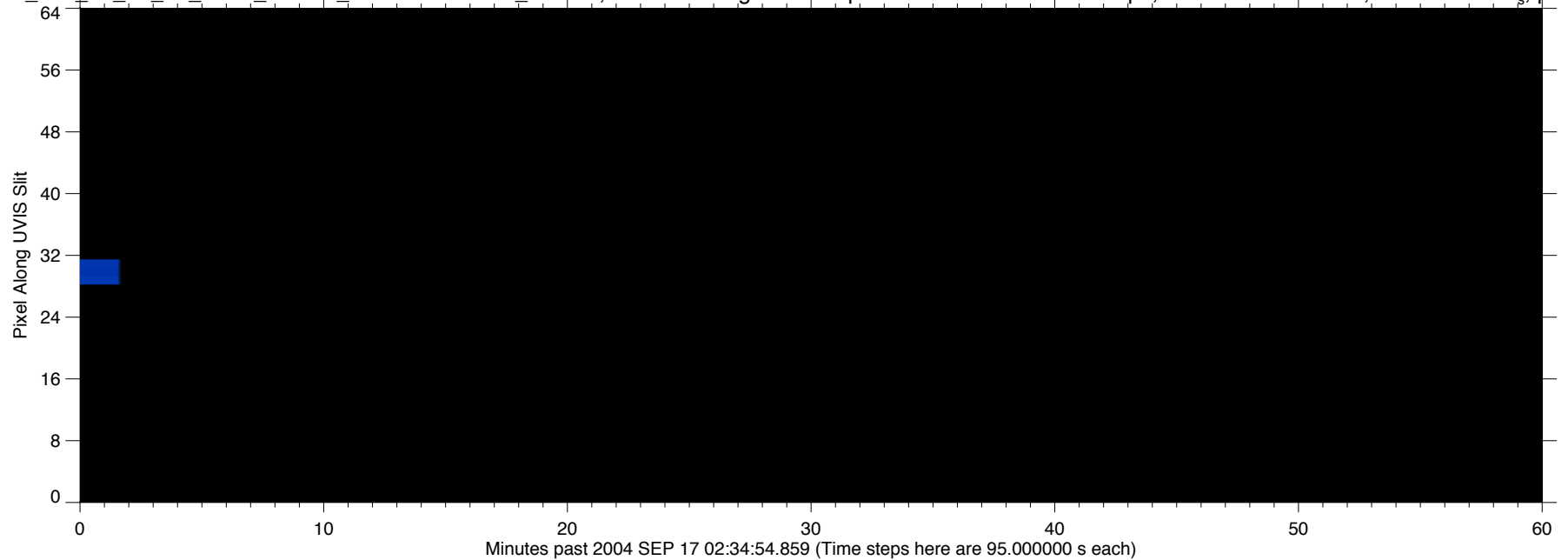
EUV2004\_261\_01\_37\_07\_UVIS\_00ASA\_MOS0AGED002\_PRIME, 256 wavelengths x 64 spatial sectors x 163 time steps, sub-sc lat=-16.3904, alt=138.629 R<sub>s</sub>, phase=80.6946



EUV2004\_261\_01\_37\_07\_UVIS\_00ASA\_MOS0AGED002\_PRIME, 256 wavelengths x 64 spatial sectors x 163 time steps, sub-sc lat=-16.3904, alt=138.629 R<sub>s</sub>, phase=80.6946

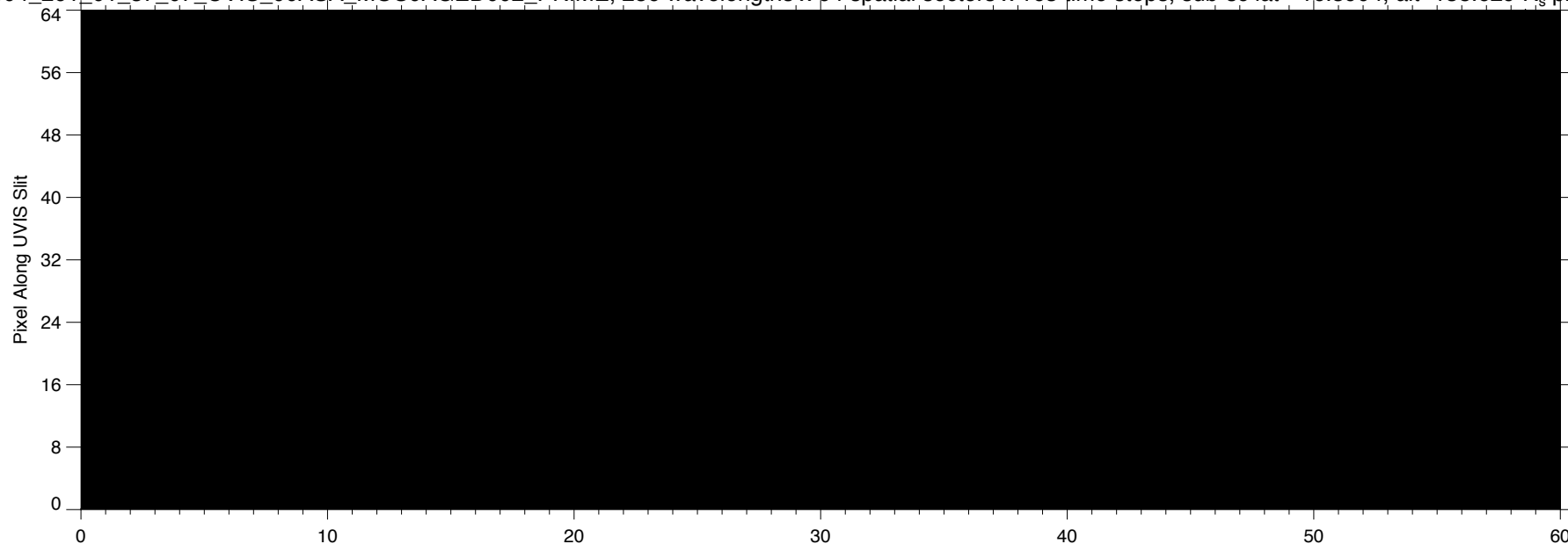


EUV2004\_261\_01\_37\_07\_UVIS\_00ASA\_MOS0AGED002\_PRIME, 256 wavelengths x 64 spatial sectors x 163 time steps, sub-sc lat=-16.3904, alt=138.629 R<sub>s</sub>, phase=80.6946





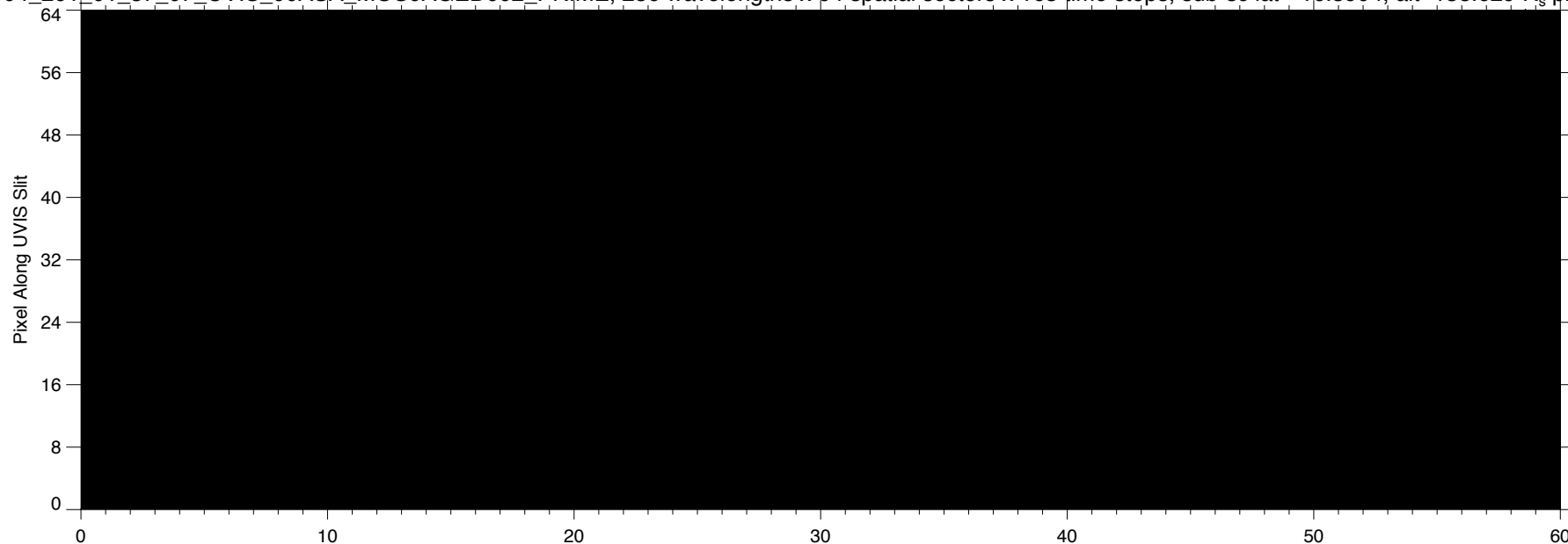
EUV2004\_261\_01\_37\_07\_UVIS\_00ASA\_MOS0AGED002\_PRIME, 256 wavelengths x 64 spatial sectors x 163 time steps, sub-sc lat=-16.3904, alt=138.629 R<sub>s</sub>, phase=80.6946



EUV2004\_261\_01\_37\_07\_UVIS\_00ASA\_MOS0AGED002\_PRIME, 256 wavelengths x 64 spatial sectors x 163 time steps, sub-sc lat=-16.3904, alt=138.629 R<sub>s</sub>, phase=80.6946



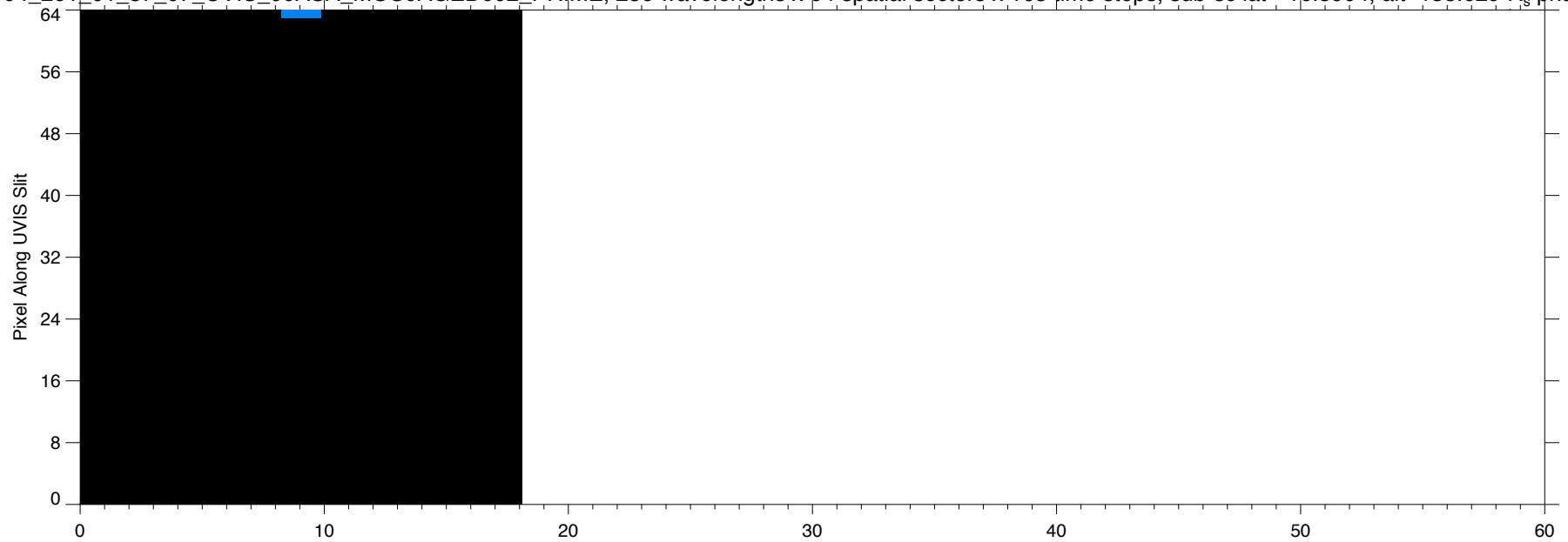
EUV2004\_261\_01\_37\_07\_UVIS\_00ASA\_MOS0AGED002\_PRIME, 256 wavelengths x 64 spatial sectors x 163 time steps, sub-sc lat=-16.3904, alt=138.629 R<sub>s</sub>, phase=80.6946



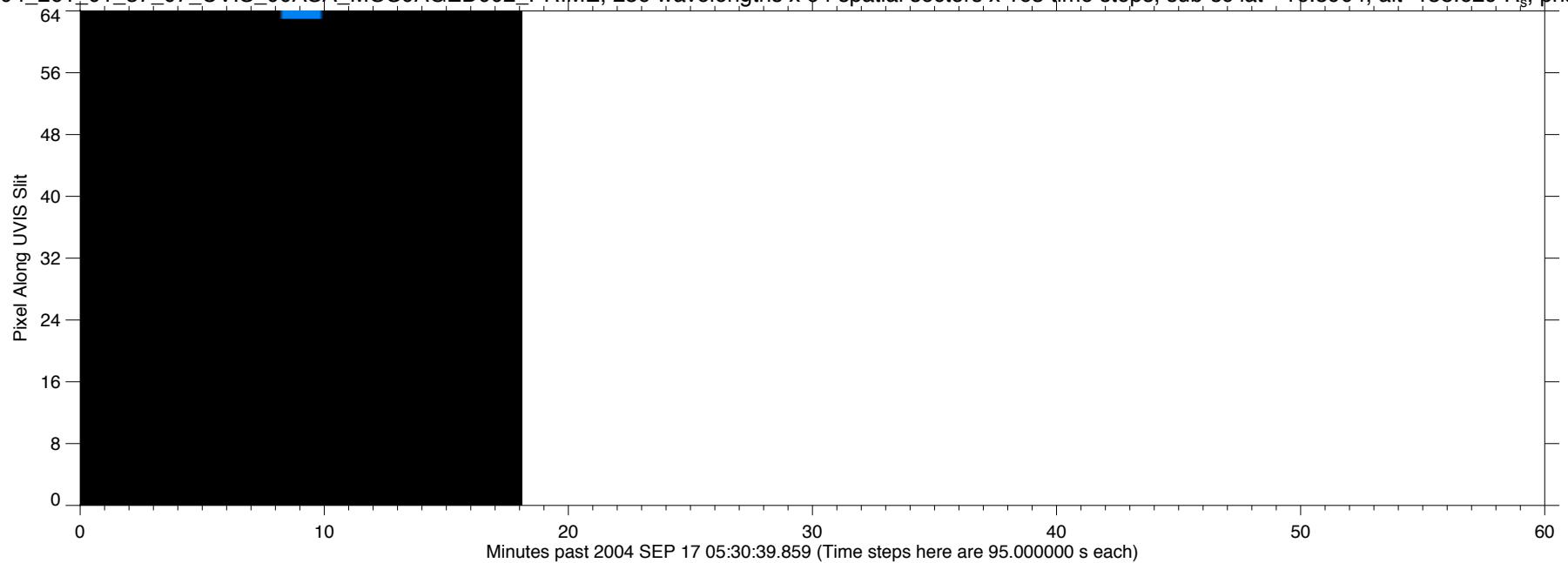
EUV2004\_261\_01\_37\_07\_UVIS\_00ASA\_MOS0AGED002\_PRIME, 256 wavelengths x 64 spatial sectors x 163 time steps, sub-sc lat=-16.3904, alt=138.629 R<sub>s</sub>, phase=80.6946



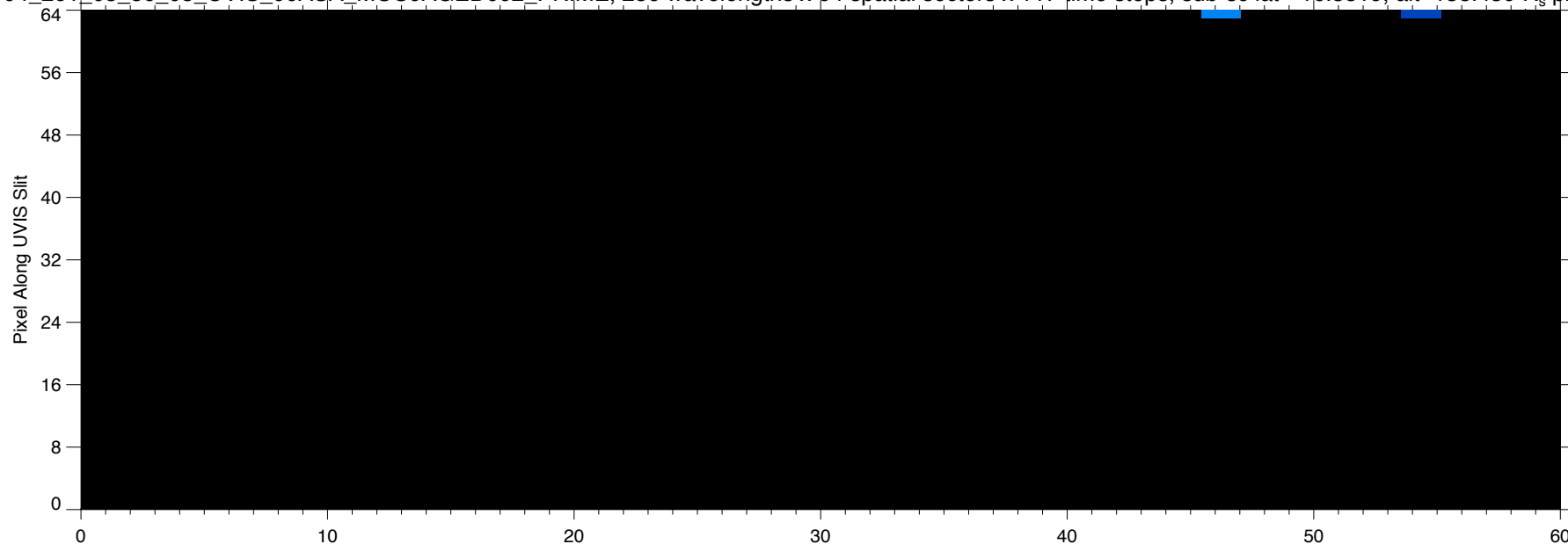
EUV2004\_261\_01\_37\_07\_UVIS\_00ASA\_MOS0AGED002\_PRIME, 256 wavelengths x 64 spatial sectors x 163 time steps, sub-sc lat=-16.3904, alt=138.629 R<sub>s</sub>, phase=80.6946



EUV2004\_261\_01\_37\_07\_UVIS\_00ASA\_MOS0AGED002\_PRIME, 256 wavelengths x 64 spatial sectors x 163 time steps, sub-sc lat=-16.3904, alt=138.629 R<sub>s</sub>, phase=80.6946



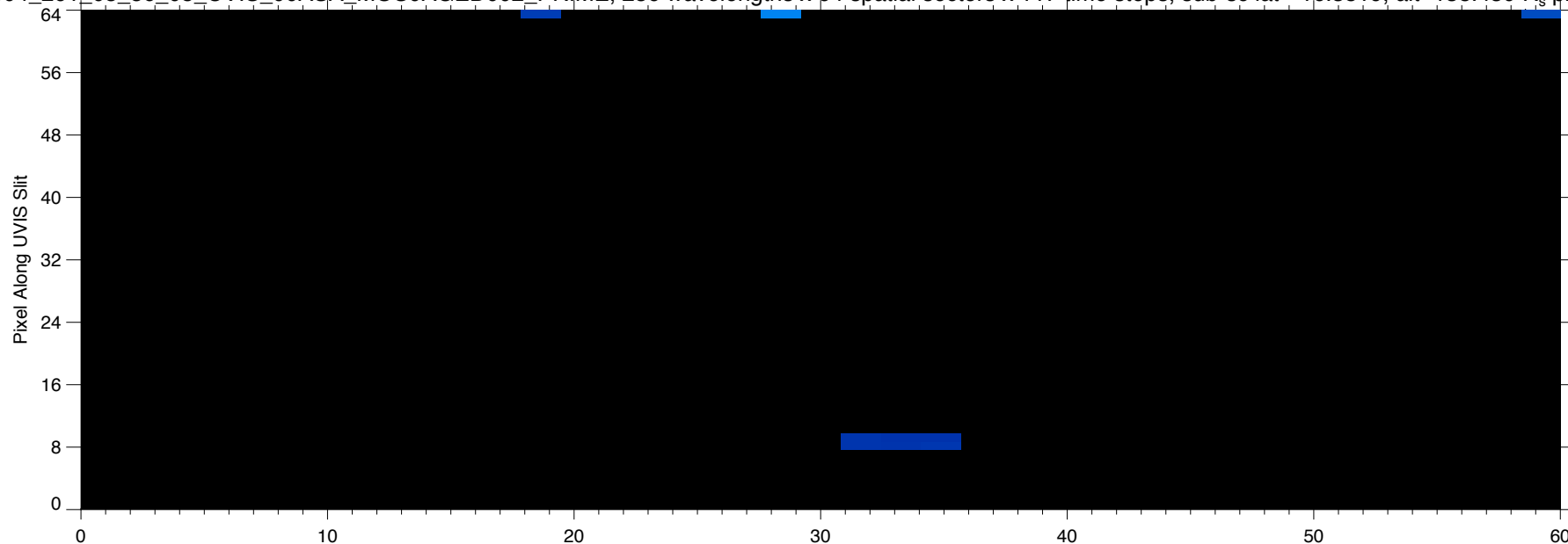
EUV2004\_261\_05\_56\_08\_UVIS\_00ASA\_MOS0AGED002\_PRIME, 256 wavelengths x 64 spatial sectors x 117 time steps, sub-sc lat=-16.3819, alt=138.430 R<sub>s</sub>, phase=80.6352



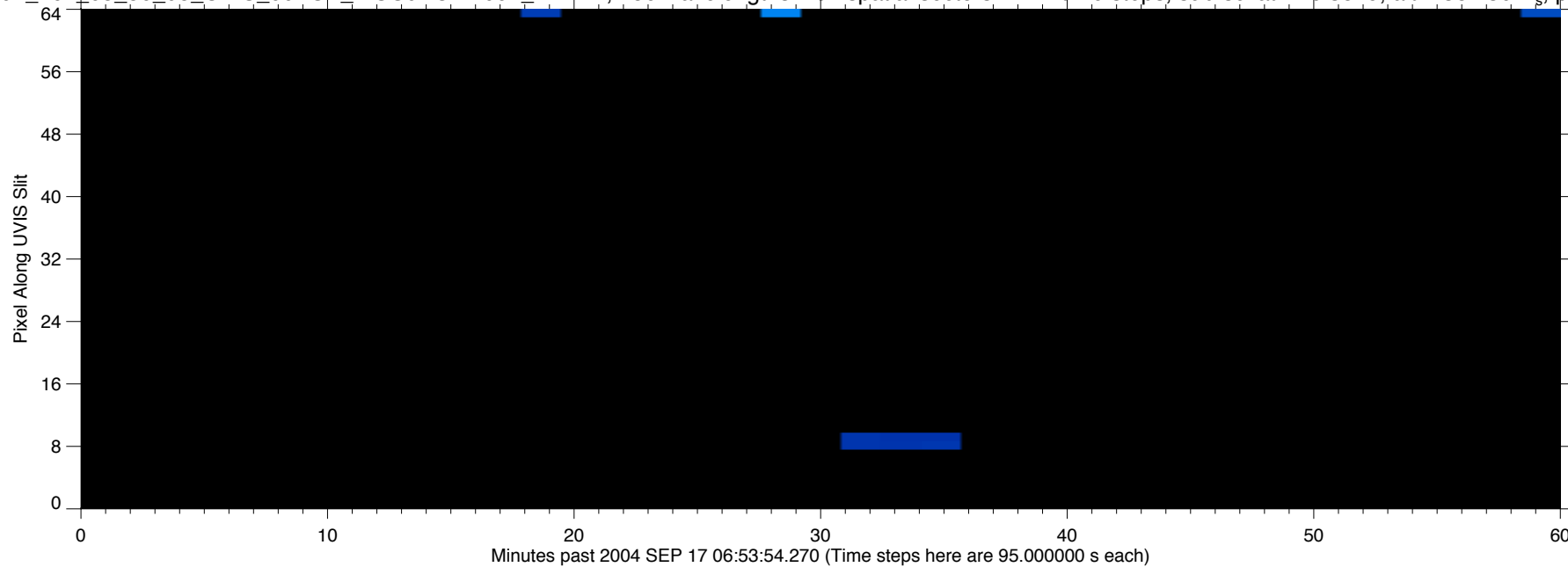
EUV2004\_261\_05\_56\_08\_UVIS\_00ASA\_MOS0AGED002\_PRIME, 256 wavelengths x 64 spatial sectors x 117 time steps, sub-sc lat=-16.3819, alt=138.430 R<sub>s</sub>, phase=80.6352



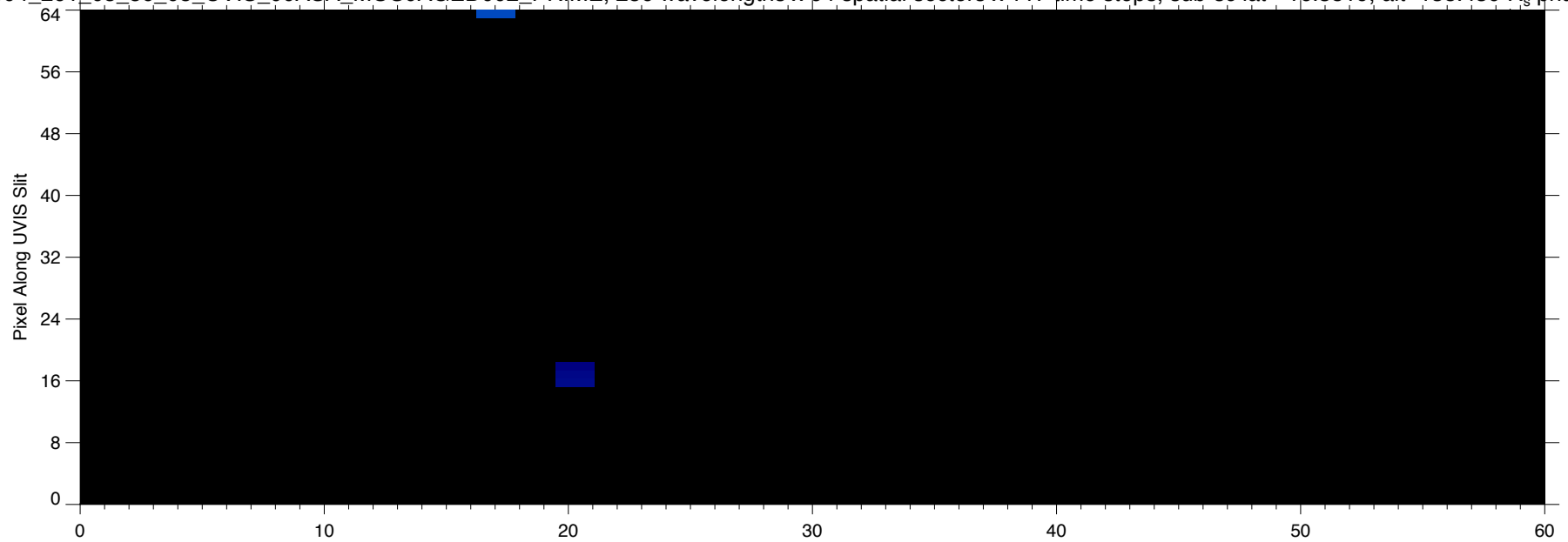
EUV2004\_261\_05\_56\_08\_UVIS\_00ASA\_MOS0AGED002\_PRIME, 256 wavelengths x 64 spatial sectors x 117 time steps, sub-sc lat=-16.3819, alt=138.430 R<sub>s</sub> phase=80.6352



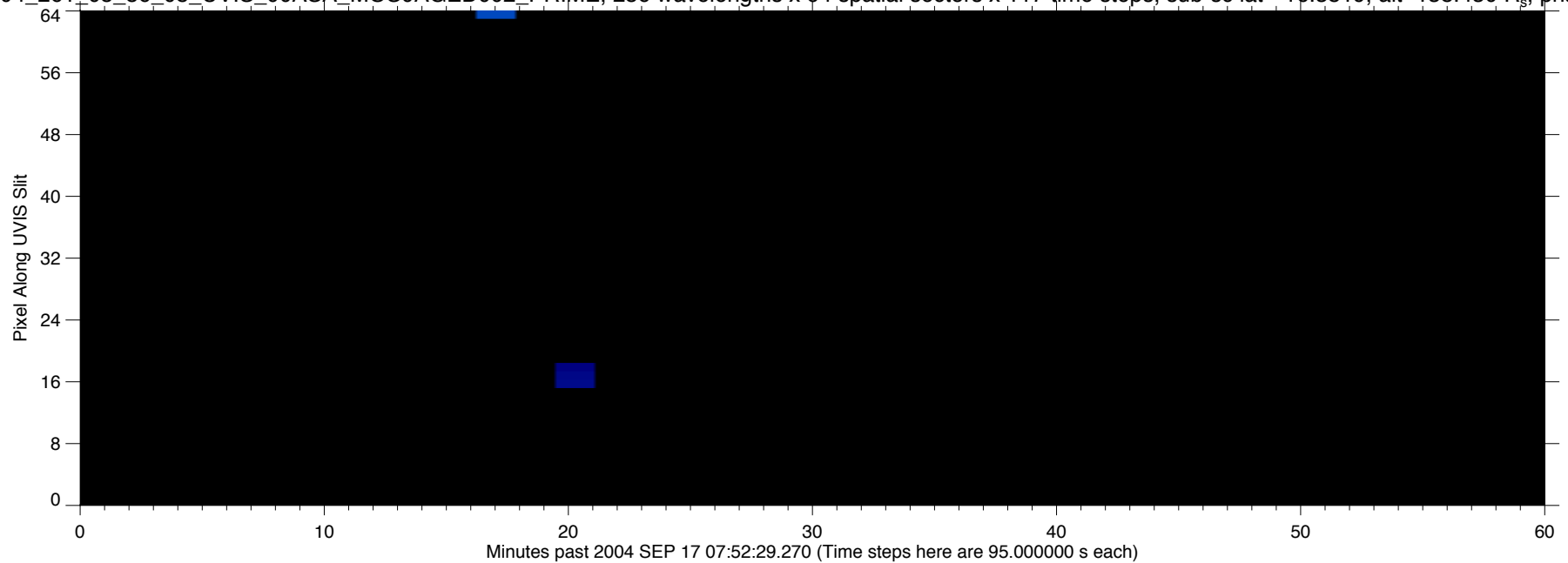
EUV2004\_261\_05\_56\_08\_UVIS\_00ASA\_MOS0AGED002\_PRIME, 256 wavelengths x 64 spatial sectors x 117 time steps, sub-sc lat=-16.3819, alt=138.430 R<sub>s</sub> phase=80.6352



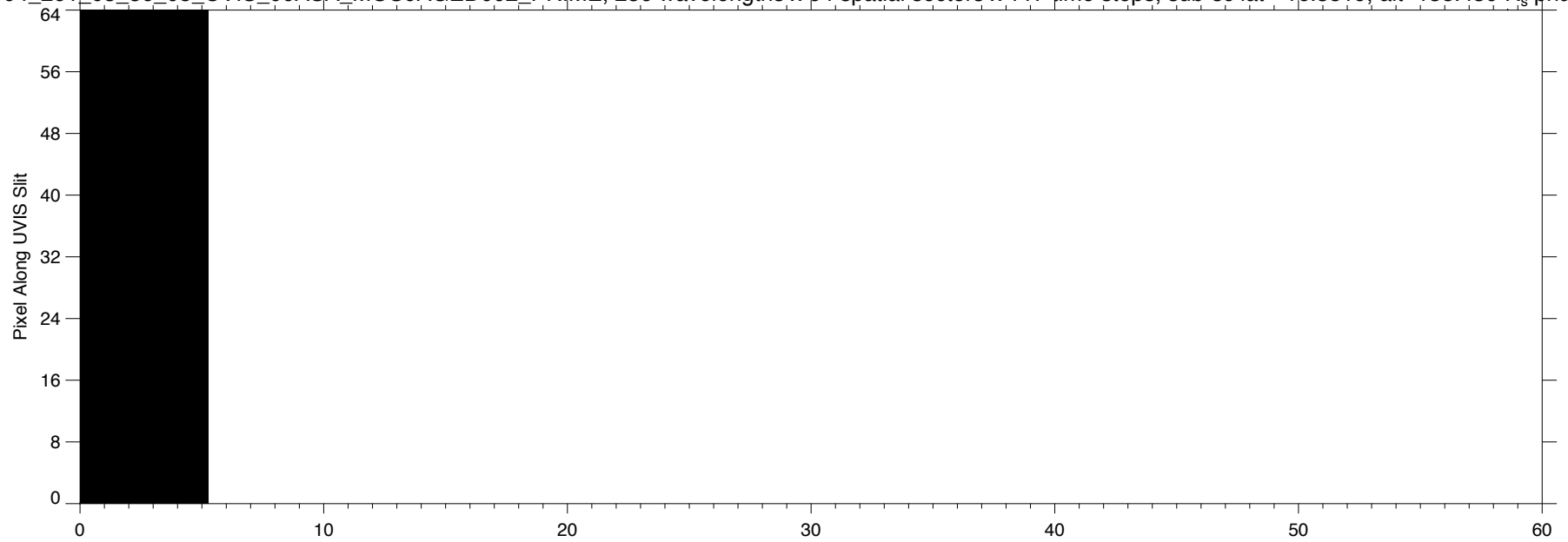
EUV2004\_261\_05\_56\_08\_UVIS\_00ASA\_MOS0AGED002\_PRIME, 256 wavelengths x 64 spatial sectors x 117 time steps, sub-sc lat=-16.3819, alt=138.430 R<sub>s</sub> phase=80.6352



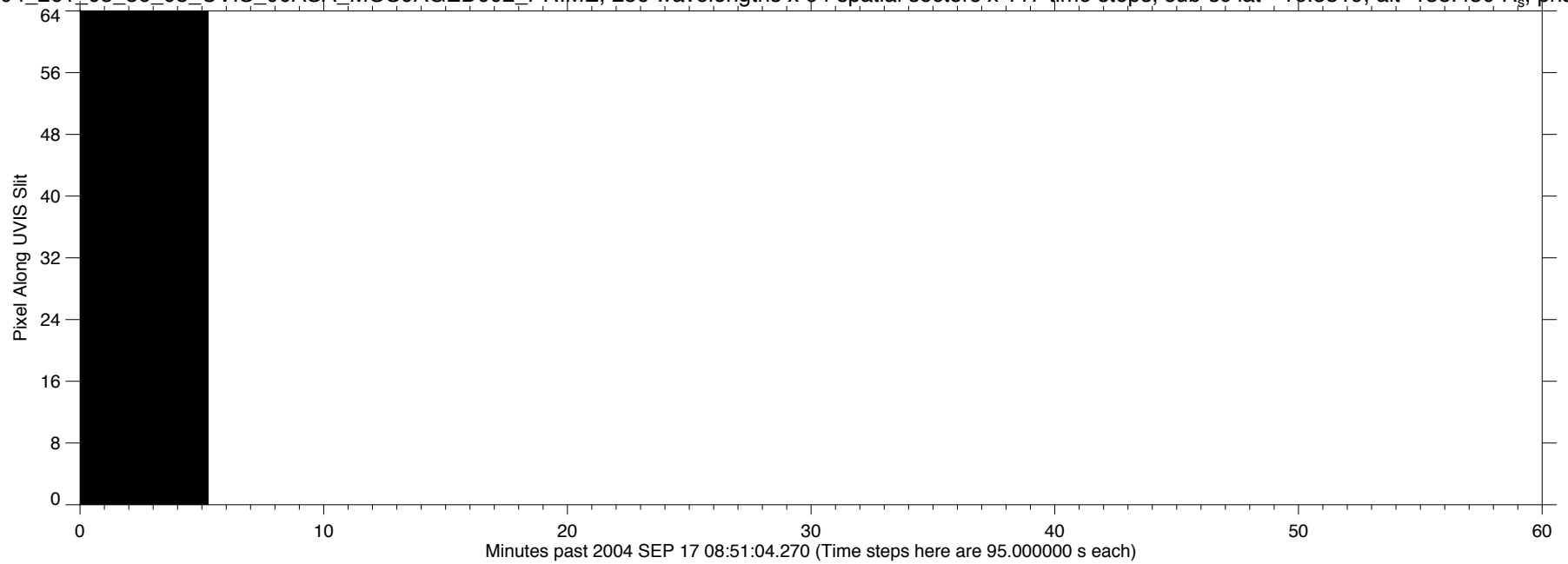
EUV2004\_261\_05\_56\_08\_UVIS\_00ASA\_MOS0AGED002\_PRIME, 256 wavelengths x 64 spatial sectors x 117 time steps, sub-sc lat=-16.3819, alt=138.430 R<sub>s</sub> phase=80.6352



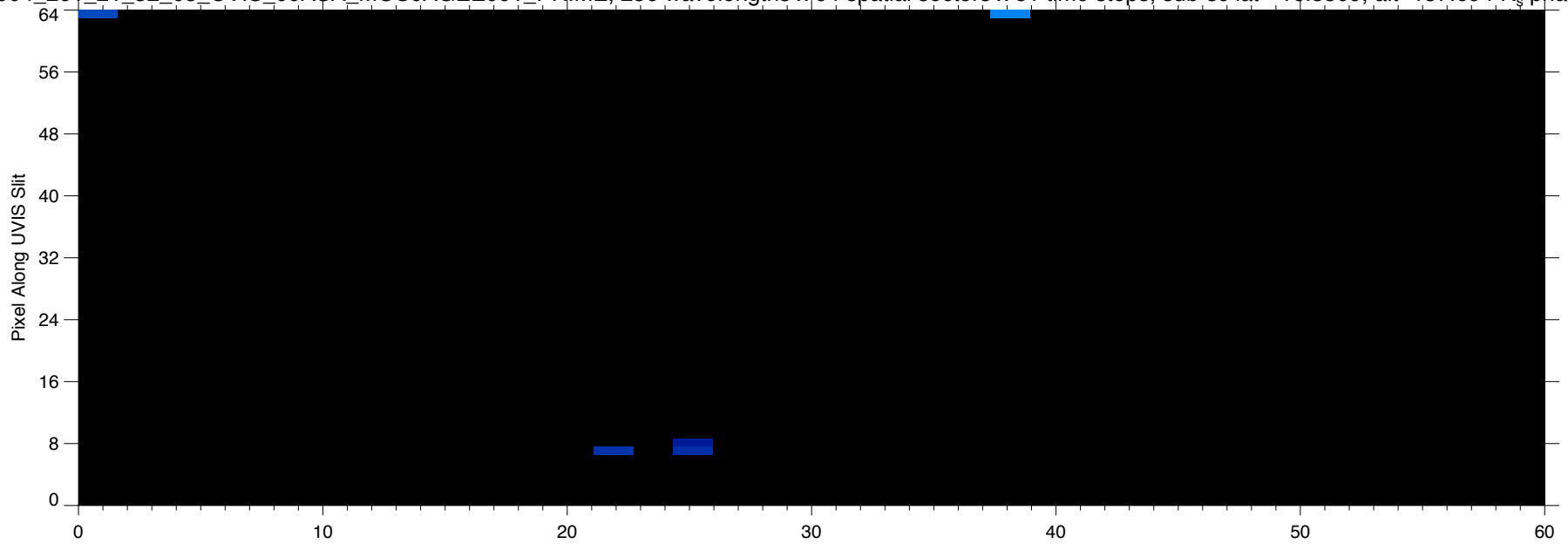
EUV2004\_261\_05\_56\_08\_UVIS\_00ASA\_MOS0AGED002\_PRIME, 256 wavelengths x 64 spatial sectors x 117 time steps, sub-sc lat=-16.3819, alt=138.430 R<sub>s</sub>, phase=80.6352



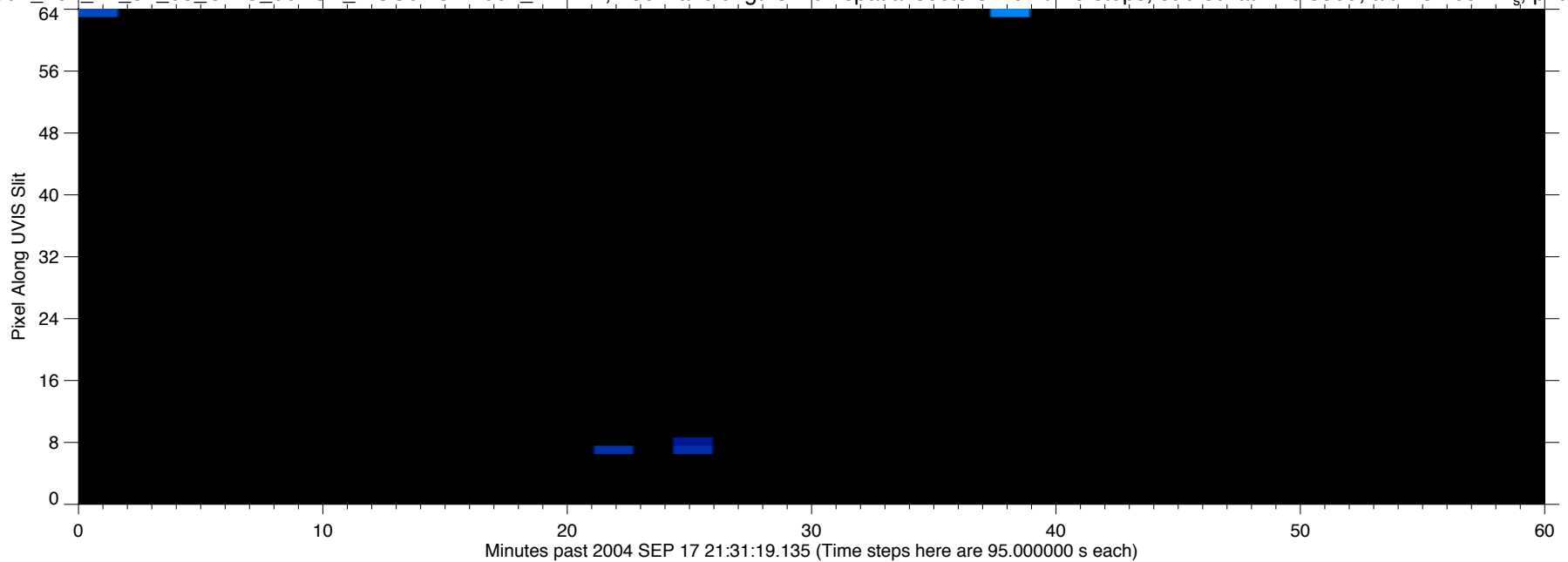
EUV2004\_261\_05\_56\_08\_UVIS\_00ASA\_MOS0AGED002\_PRIME, 256 wavelengths x 64 spatial sectors x 117 time steps, sub-sc lat=-16.3819, alt=138.430 R<sub>s</sub>, phase=80.6352



EUV2004\_261\_21\_32\_05\_UVIS\_00ASA\_MOS0AGEE001\_PRIME, 256 wavelengths x 64 spatial sectors x 81 time steps, sub-sc lat=-16.3509, alt=137.694 R<sub>s</sub>, phase=80.4190

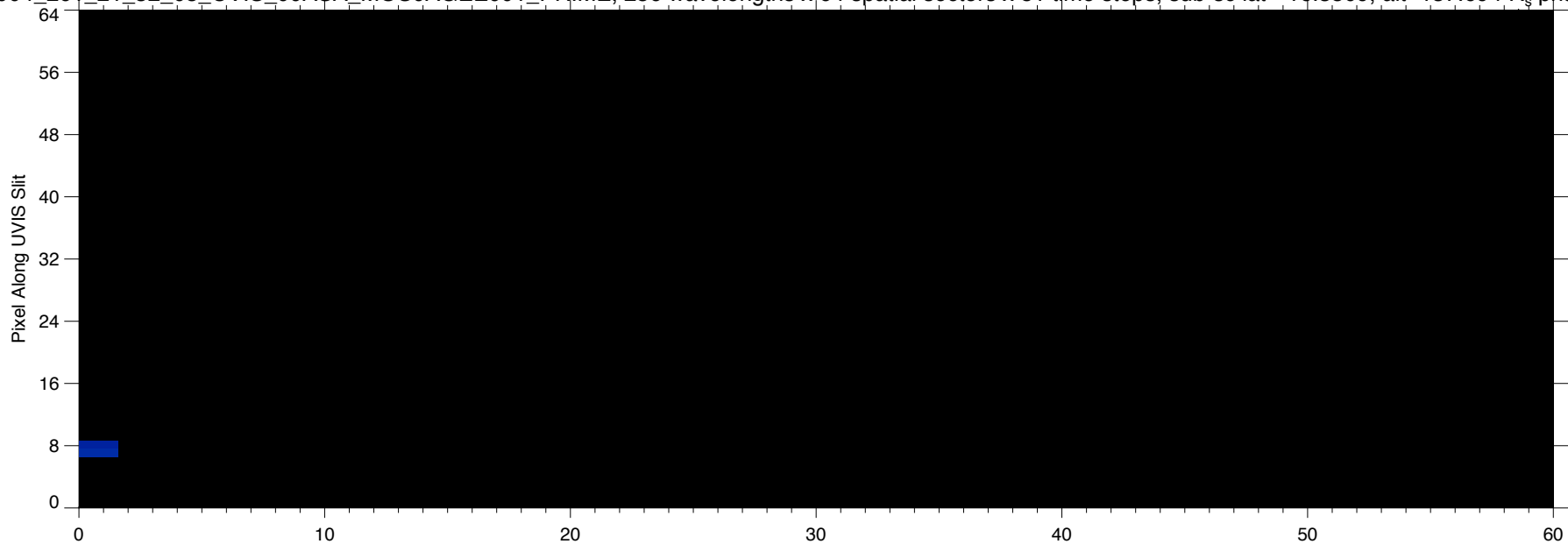


EUV2004\_261\_21\_32\_05\_UVIS\_00ASA\_MOS0AGEE001\_PRIME, 256 wavelengths x 64 spatial sectors x 81 time steps, sub-sc lat=-16.3509, alt=137.694 R<sub>s</sub>, phase=80.4190

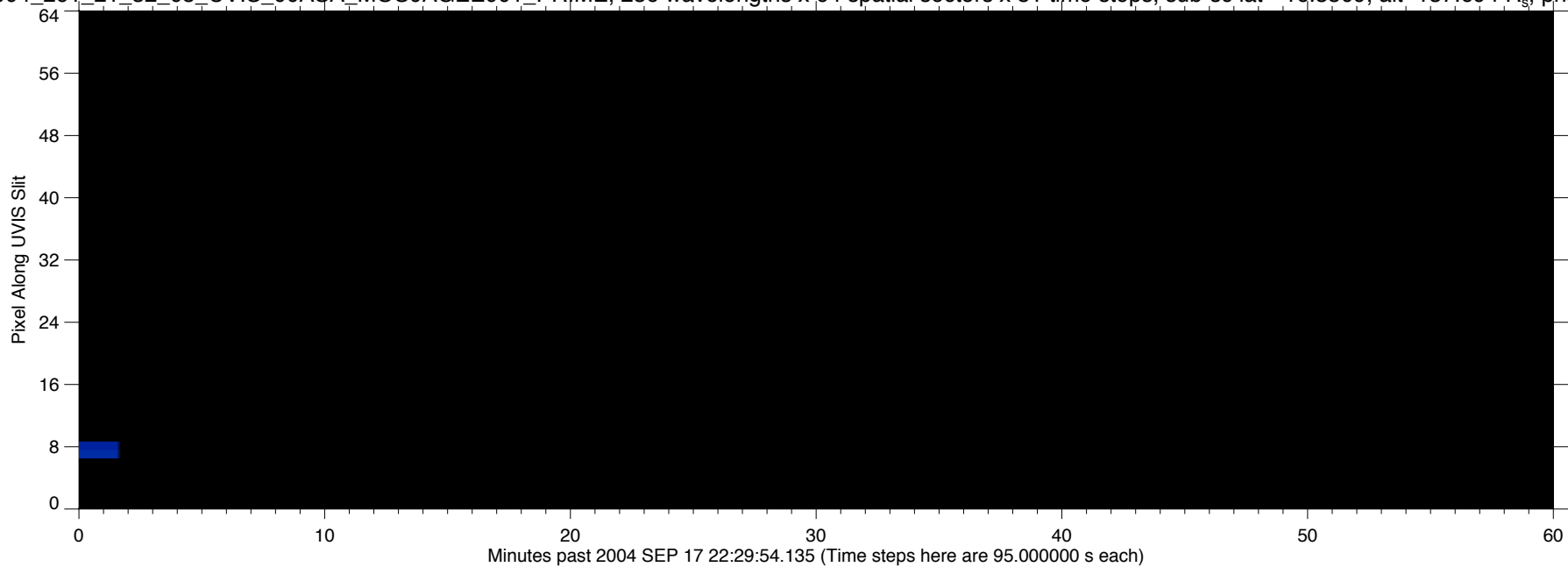




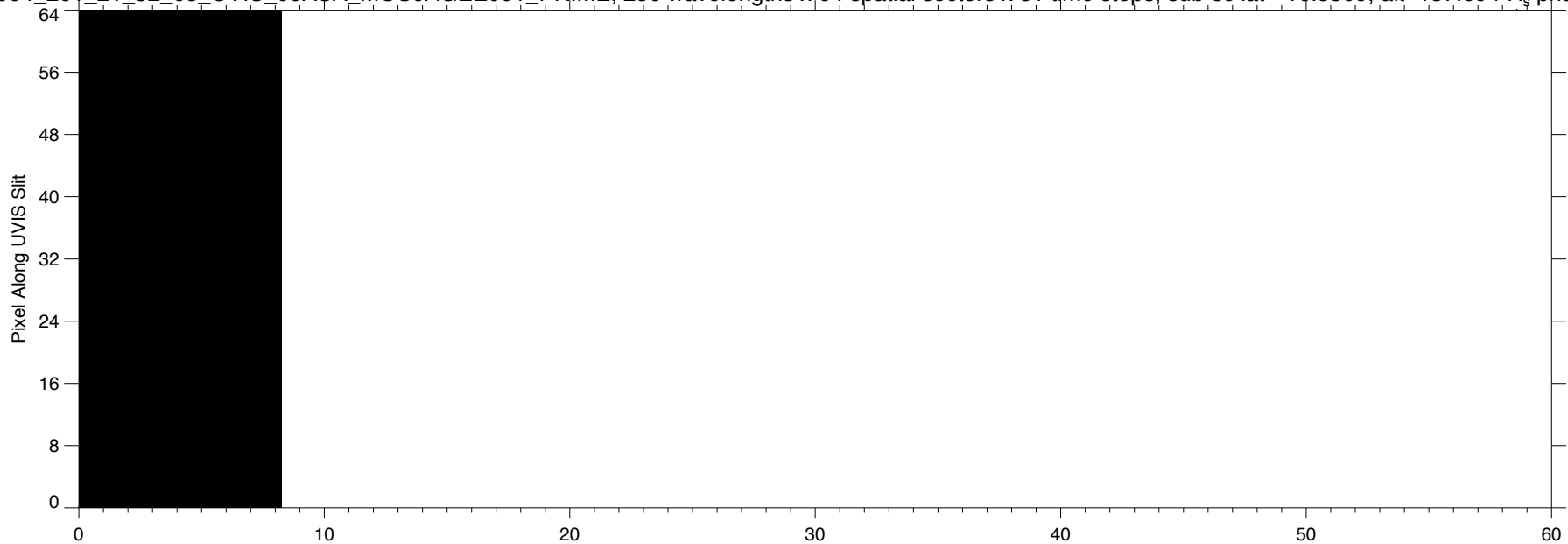
EUV2004\_261\_21\_32\_05\_UVIS\_00ASA\_MOS0AGEE001\_PRIME, 256 wavelengths x 64 spatial sectors x 81 time steps, sub-sc lat=-16.3509, alt=137.694 R<sub>s</sub>, phase=80.4190



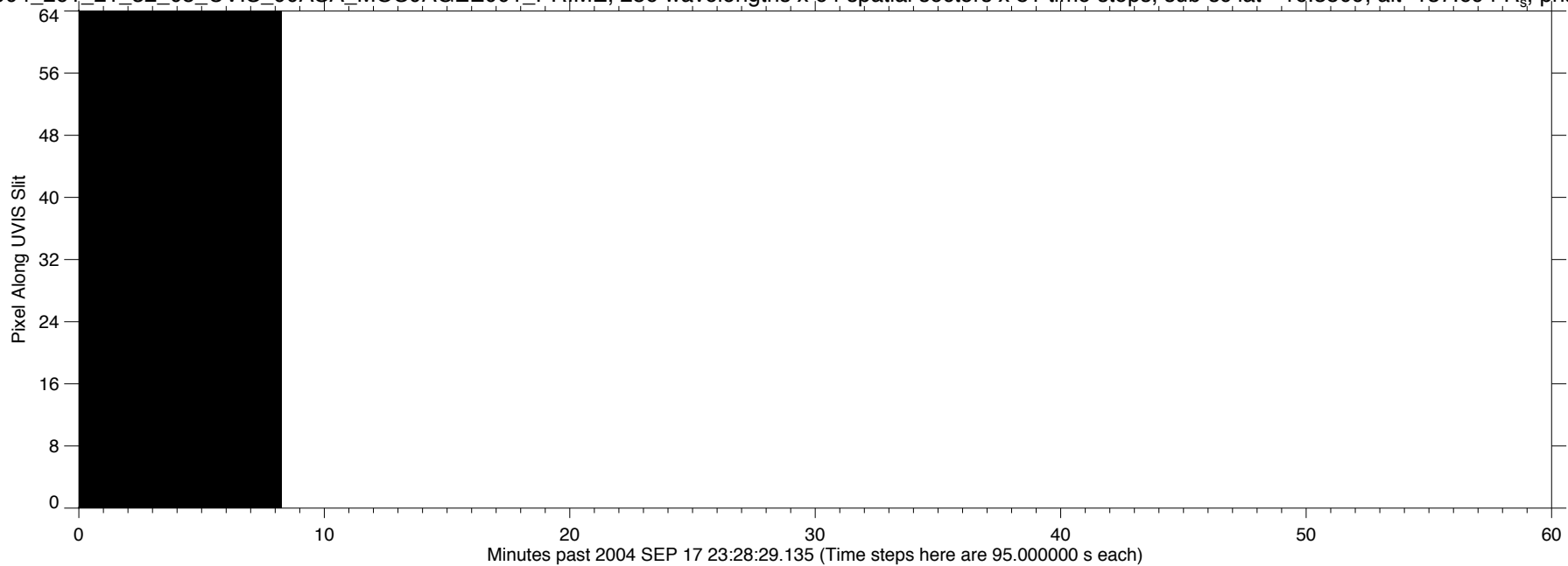
EUV2004\_261\_21\_32\_05\_UVIS\_00ASA\_MOS0AGEE001\_PRIME, 256 wavelengths x 64 spatial sectors x 81 time steps, sub-sc lat=-16.3509, alt=137.694 R<sub>s</sub>, phase=80.4190



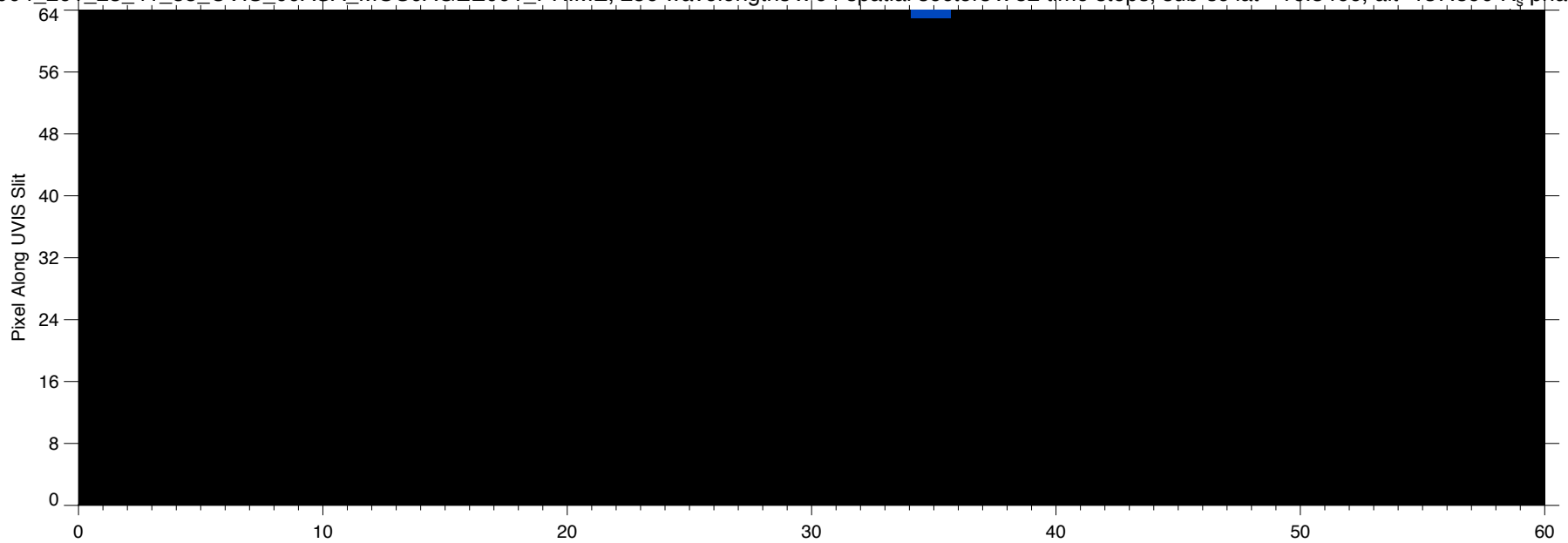
EUV2004\_261\_21\_32\_05\_UVIS\_00ASA\_MOS0AGEE001\_PRIME, 256 wavelengths x 64 spatial sectors x 81 time steps, sub-sc lat=-16.3509, alt=137.694 R<sub>s</sub>, phase=80.4190



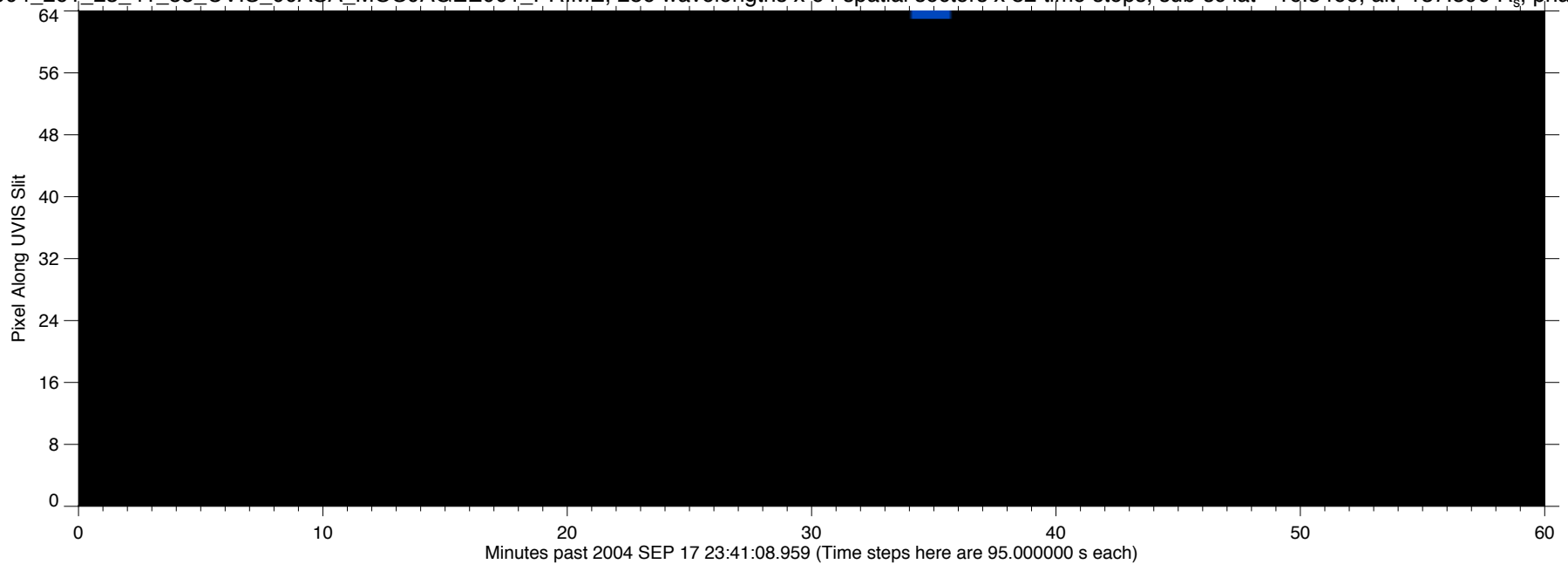
EUV2004\_261\_21\_32\_05\_UVIS\_00ASA\_MOS0AGEE001\_PRIME, 256 wavelengths x 64 spatial sectors x 81 time steps, sub-sc lat=-16.3509, alt=137.694 R<sub>s</sub>, phase=80.4190



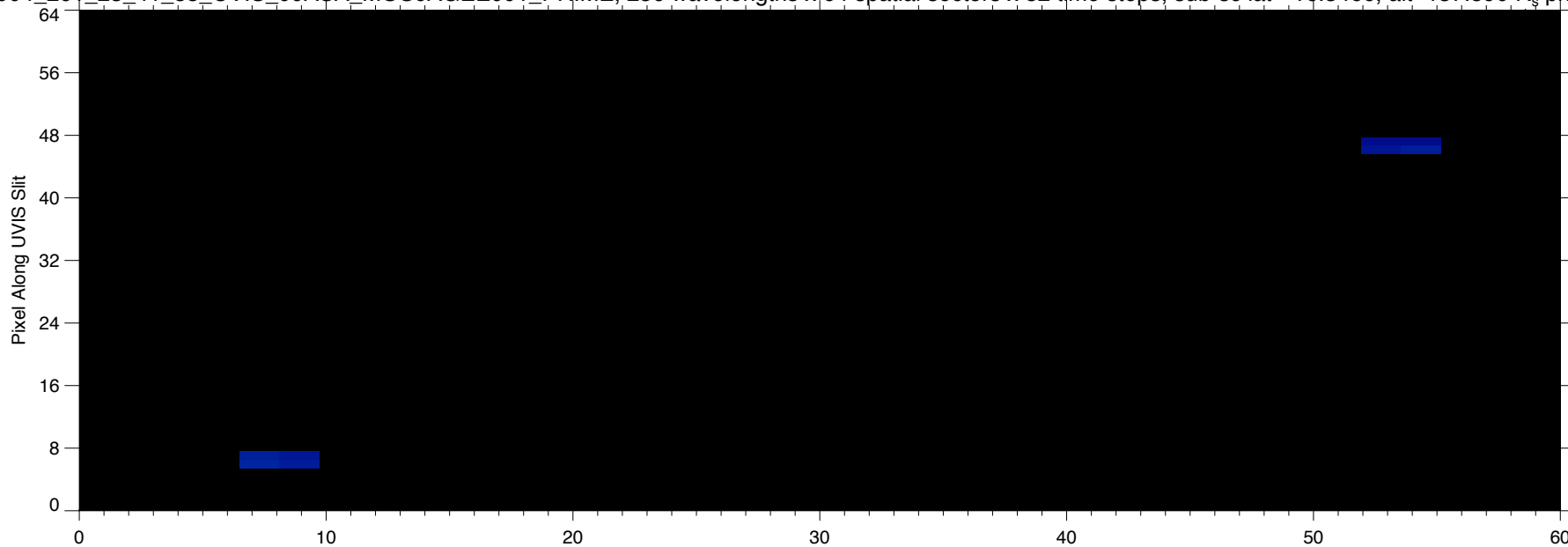
EUV2004\_261\_23\_41\_55\_UVIS\_00ASA\_MOS0AGEE001\_PRIME, 256 wavelengths x 64 spatial sectors x 82 time steps, sub-sc lat=-16.3466, alt=137.590 R<sub>s</sub> phase=80.3888



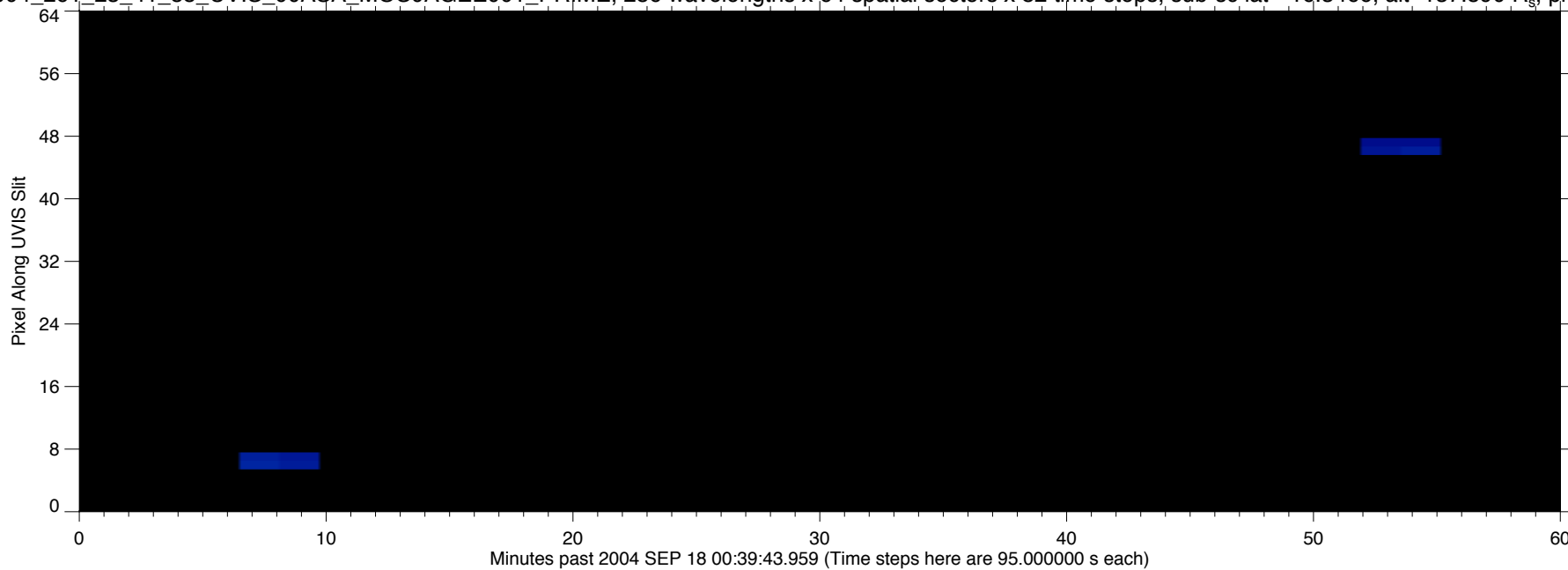
EUV2004\_261\_23\_41\_55\_UVIS\_00ASA\_MOS0AGEE001\_PRIME, 256 wavelengths x 64 spatial sectors x 82 time steps, sub-sc lat=-16.3466, alt=137.590 R<sub>s</sub> phase=80.3888



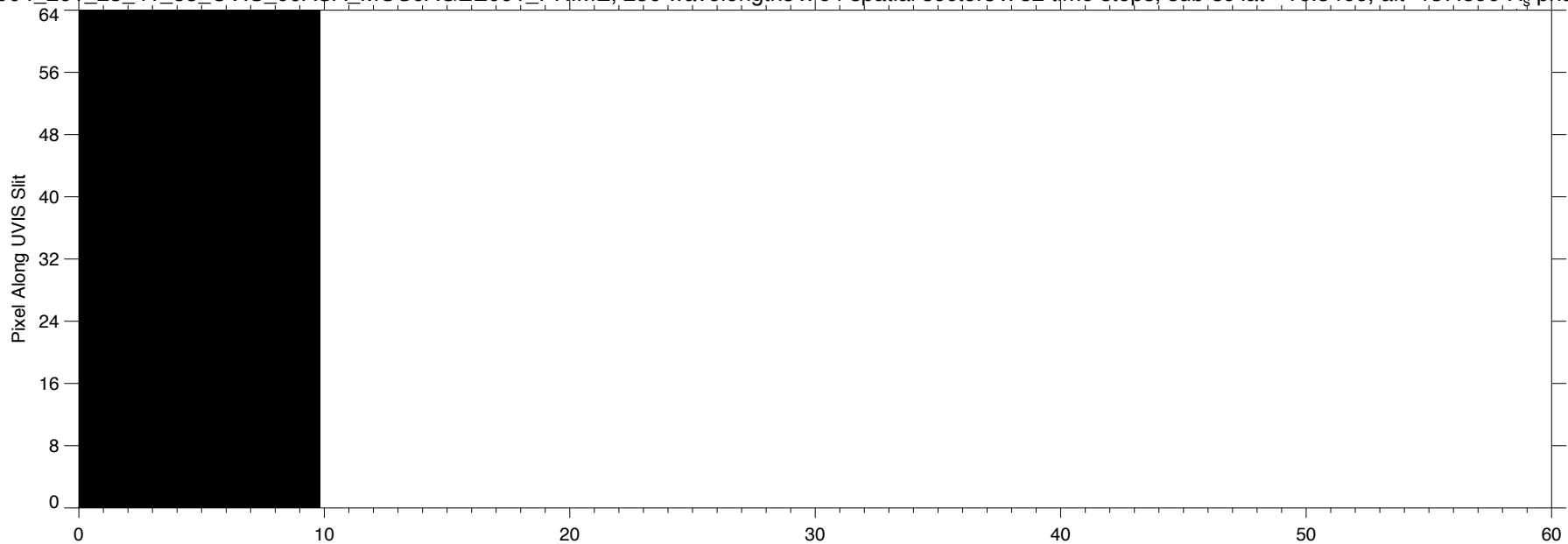
EUV2004\_261\_23\_41\_55\_UVIS\_00ASA\_MOS0AGEE001\_PRIME, 256 wavelengths x 64 spatial sectors x 82 time steps, sub-sc lat=-16.3466, alt=137.590 R<sub>s</sub>, phase=80.3888



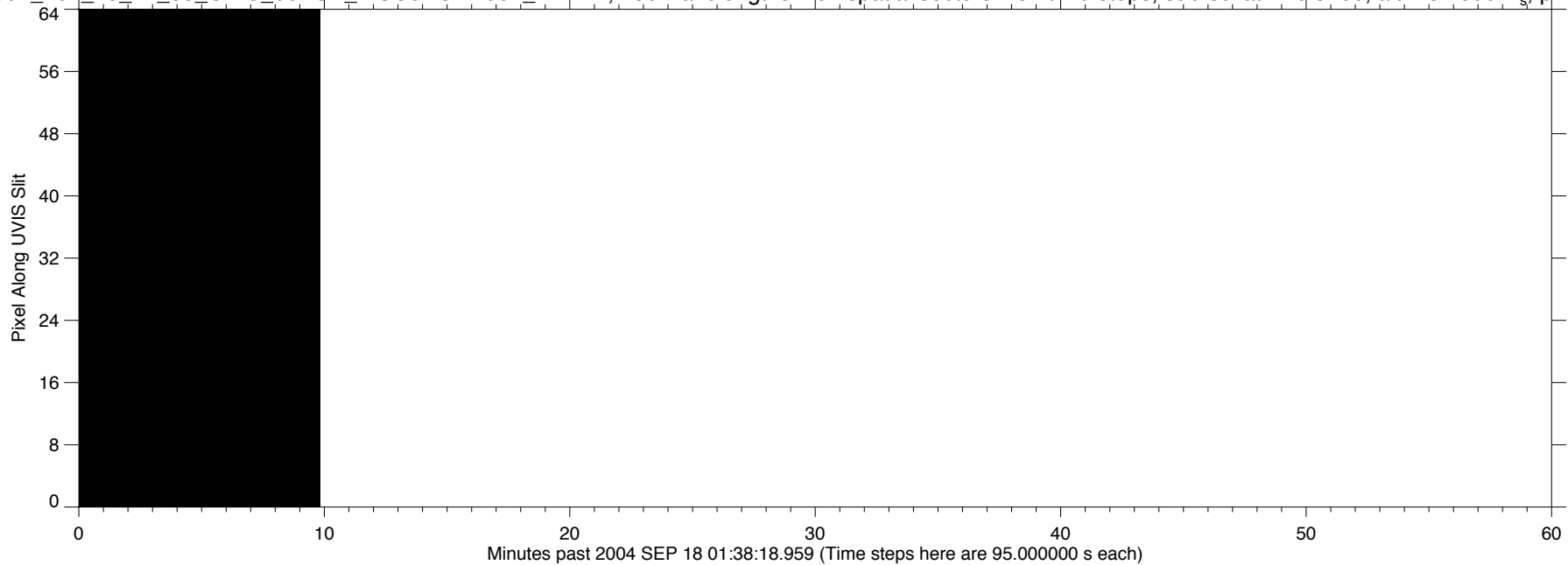
EUV2004\_261\_23\_41\_55\_UVIS\_00ASA\_MOS0AGEE001\_PRIME, 256 wavelengths x 64 spatial sectors x 82 time steps, sub-sc lat=-16.3466, alt=137.590 R<sub>s</sub>, phase=80.3888



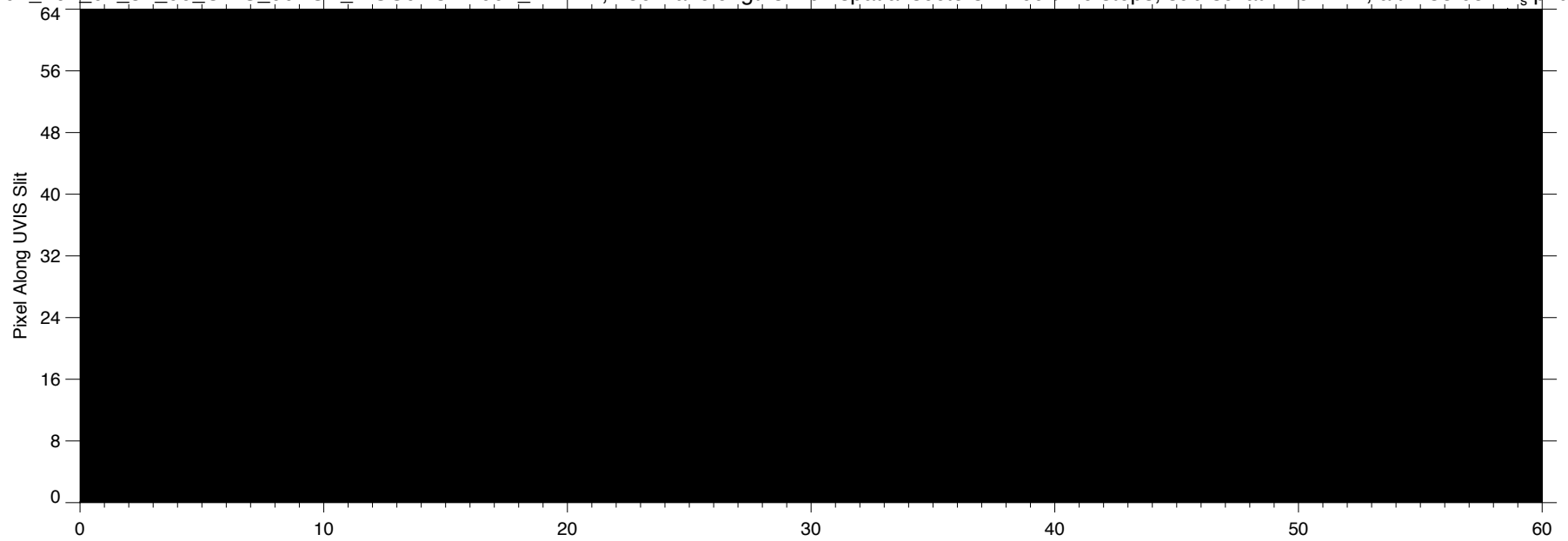
EUV2004\_261\_23\_41\_55\_UVIS\_00ASA\_MOS0AGEE001\_PRIME, 256 wavelengths x 64 spatial sectors x 82 time steps, sub-sc lat=-16.3466, alt=137.590 R<sub>s</sub> phase=80.3888



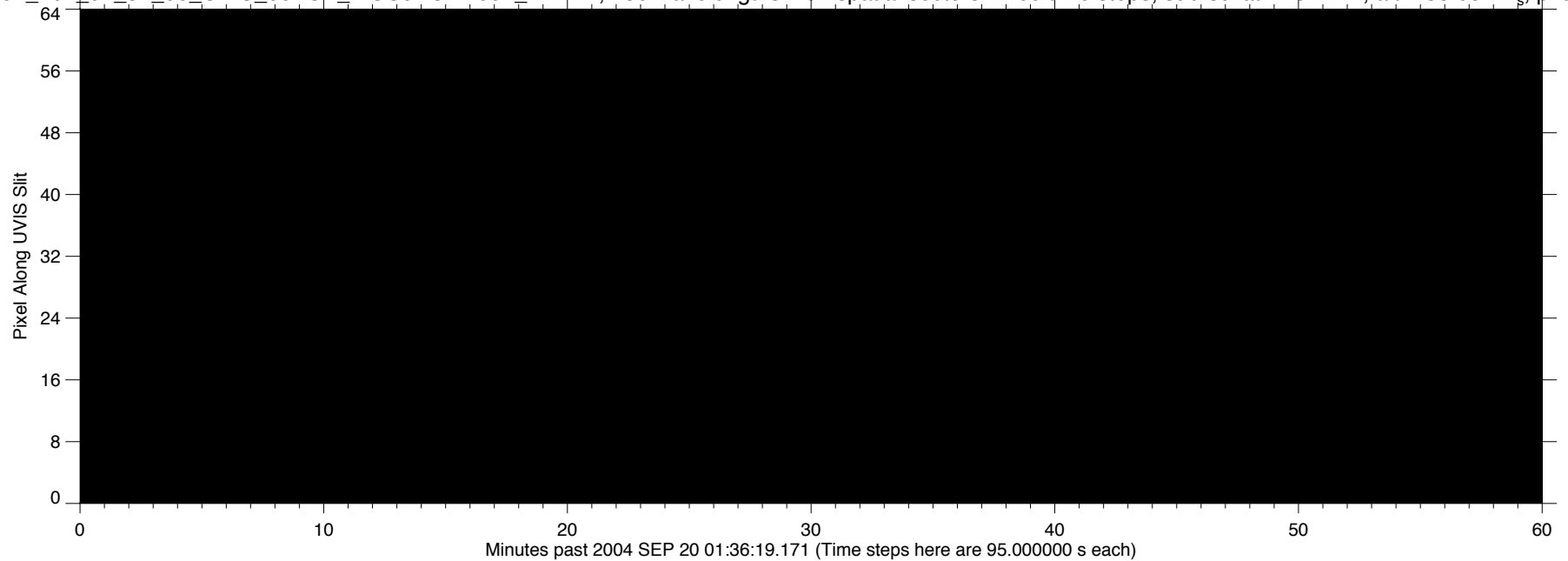
EUV2004\_261\_23\_41\_55\_UVIS\_00ASA\_MOS0AGEE001\_PRIME, 256 wavelengths x 64 spatial sectors x 82 time steps, sub-sc lat=-16.3466, alt=137.590 R<sub>s</sub> phase=80.3888



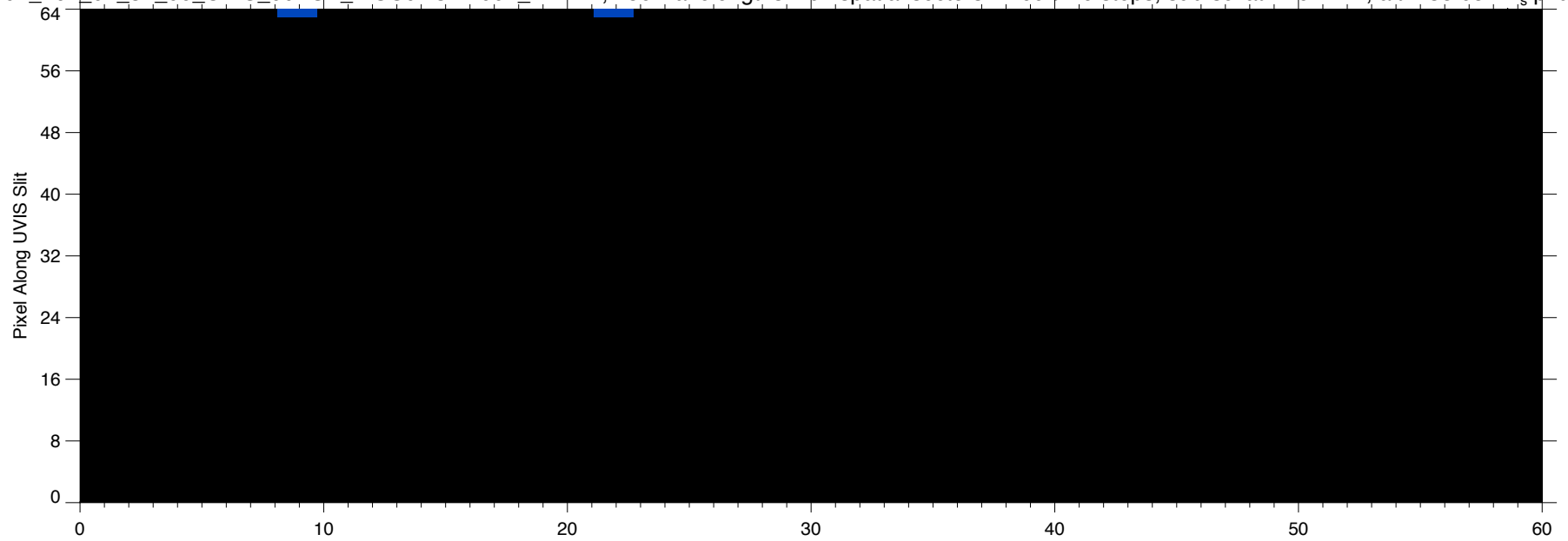
EUV2004\_264\_01\_37\_06\_UVIS\_00ASA\_MOS0AGEE002\_PRIME, 256 wavelengths x 64 spatial sectors x 160 time steps, sub-sc lat=-16.2422, alt=135.054 R<sub>s</sub>, phase=79.6771



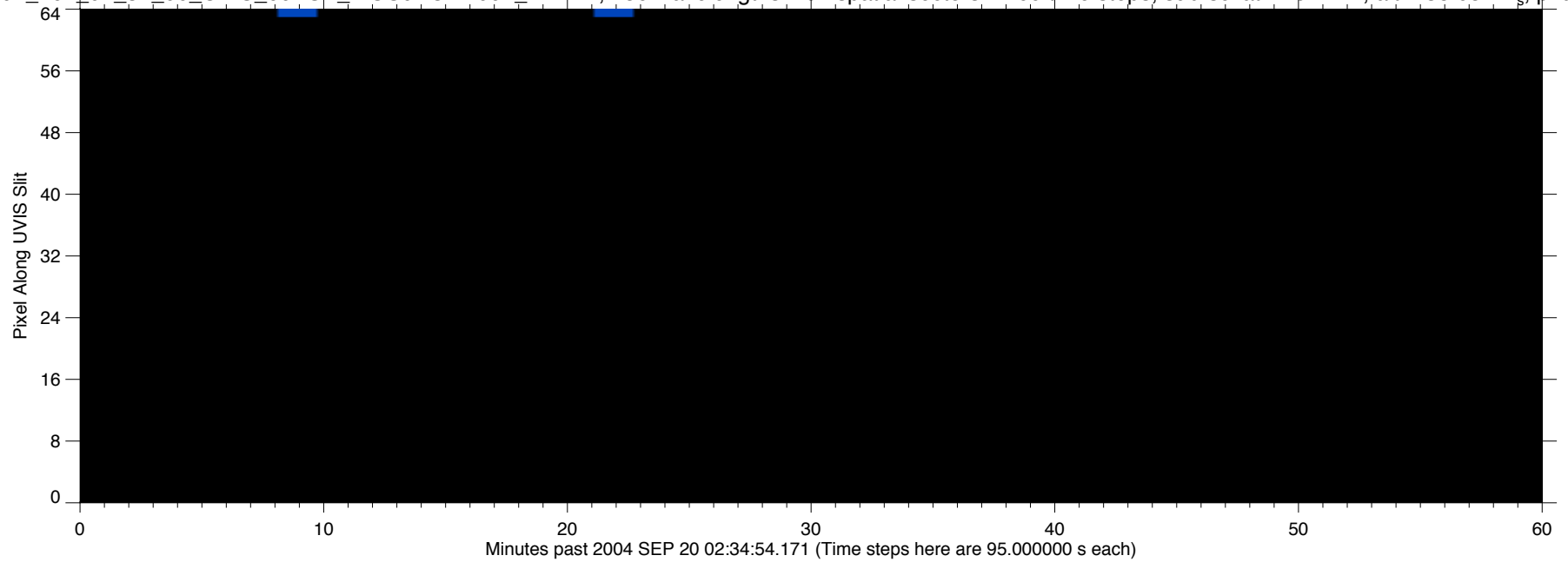
EUV2004\_264\_01\_37\_06\_UVIS\_00ASA\_MOS0AGEE002\_PRIME, 256 wavelengths x 64 spatial sectors x 160 time steps, sub-sc lat=-16.2422, alt=135.054 R<sub>s</sub>, phase=79.6771



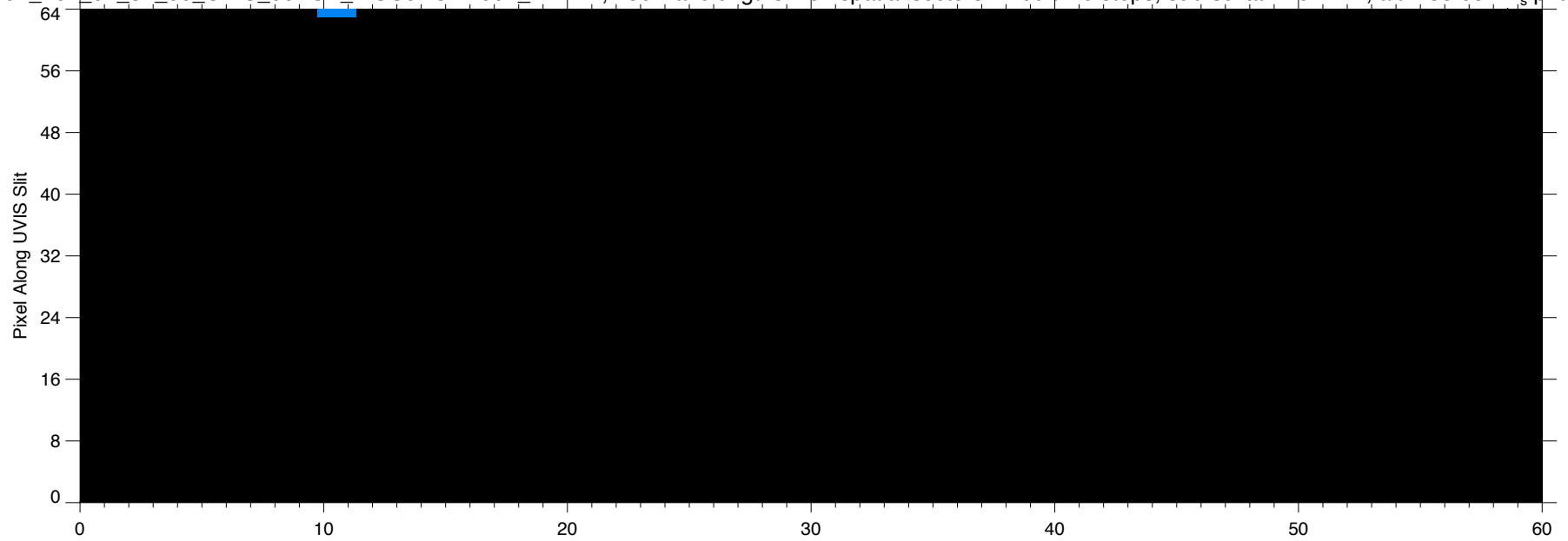
EUV2004\_264\_01\_37\_06\_UVIS\_00ASA\_MOS0AGEE002\_PRIME, 256 wavelengths x 64 spatial sectors x 160 time steps, sub-sc lat=-16.2422, alt=135.054 R<sub>s</sub>, phase=79.6771



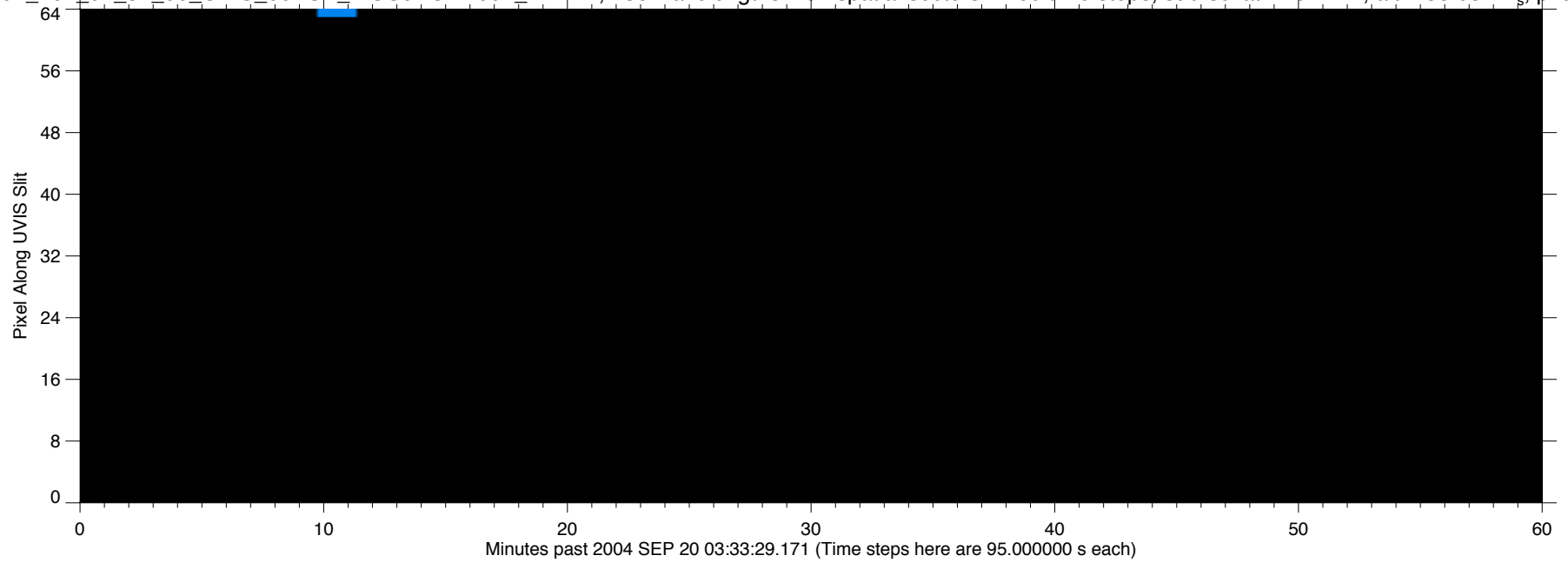
EUV2004\_264\_01\_37\_06\_UVIS\_00ASA\_MOS0AGEE002\_PRIME, 256 wavelengths x 64 spatial sectors x 160 time steps, sub-sc lat=-16.2422, alt=135.054 R<sub>s</sub>, phase=79.6771



EUV2004\_264\_01\_37\_06\_UVIS\_00ASA\_MOS0AGEE002\_PRIME, 256 wavelengths x 64 spatial sectors x 160 time steps, sub-sc lat=-16.2422, alt=135.054 R<sub>s</sub>, phase=79.6771

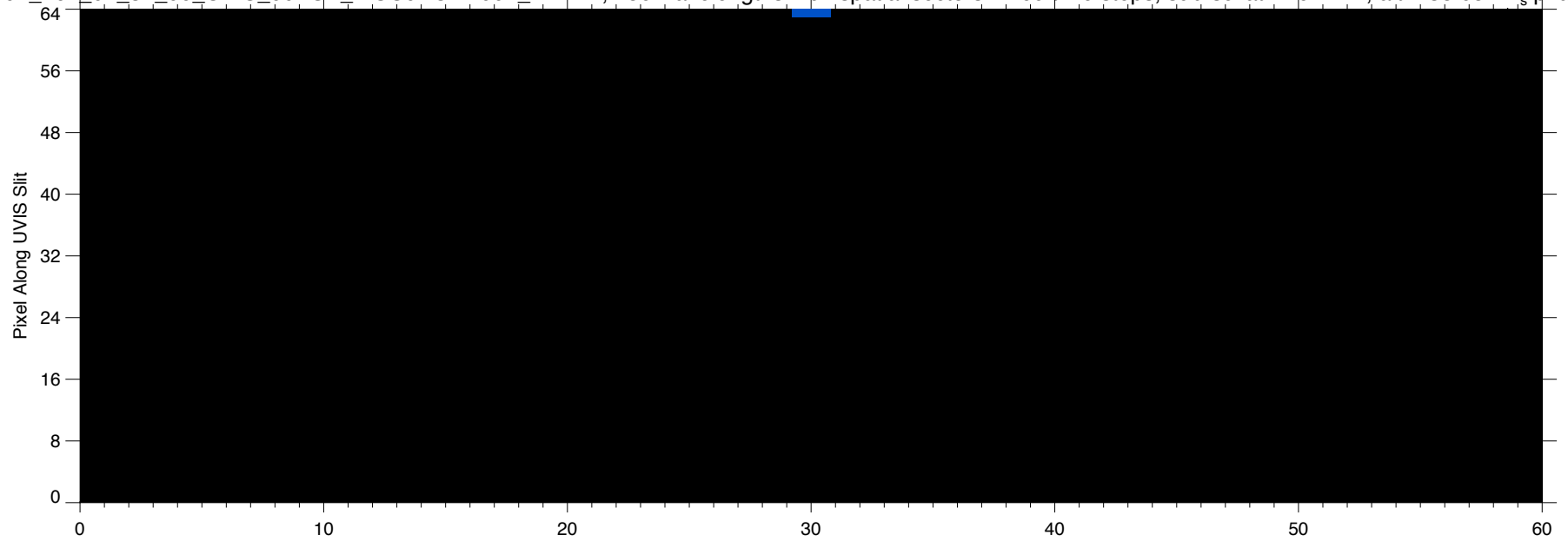


EUV2004\_264\_01\_37\_06\_UVIS\_00ASA\_MOS0AGEE002\_PRIME, 256 wavelengths x 64 spatial sectors x 160 time steps, sub-sc lat=-16.2422, alt=135.054 R<sub>s</sub>, phase=79.6771

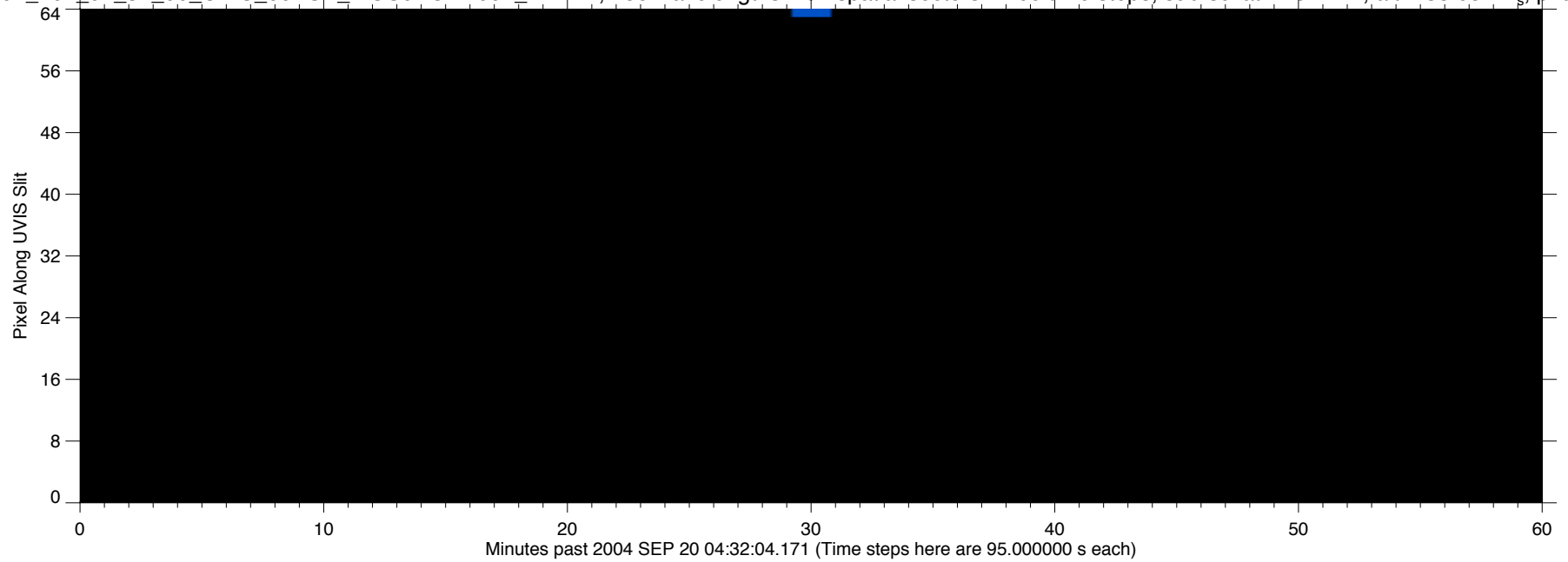




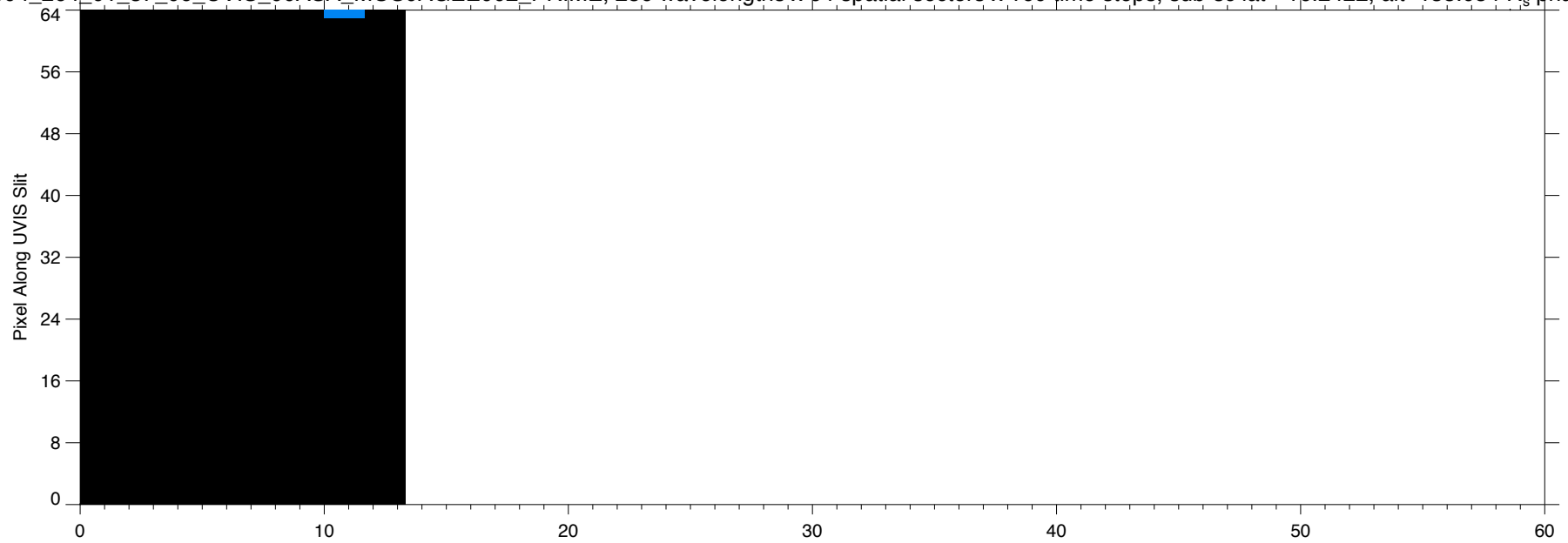
EUV2004\_264\_01\_37\_06\_UVIS\_00ASA\_MOS0AGEE002\_PRIME, 256 wavelengths x 64 spatial sectors x 160 time steps, sub-sc lat=-16.2422, alt=135.054 R<sub>s</sub>, phase=79.6771



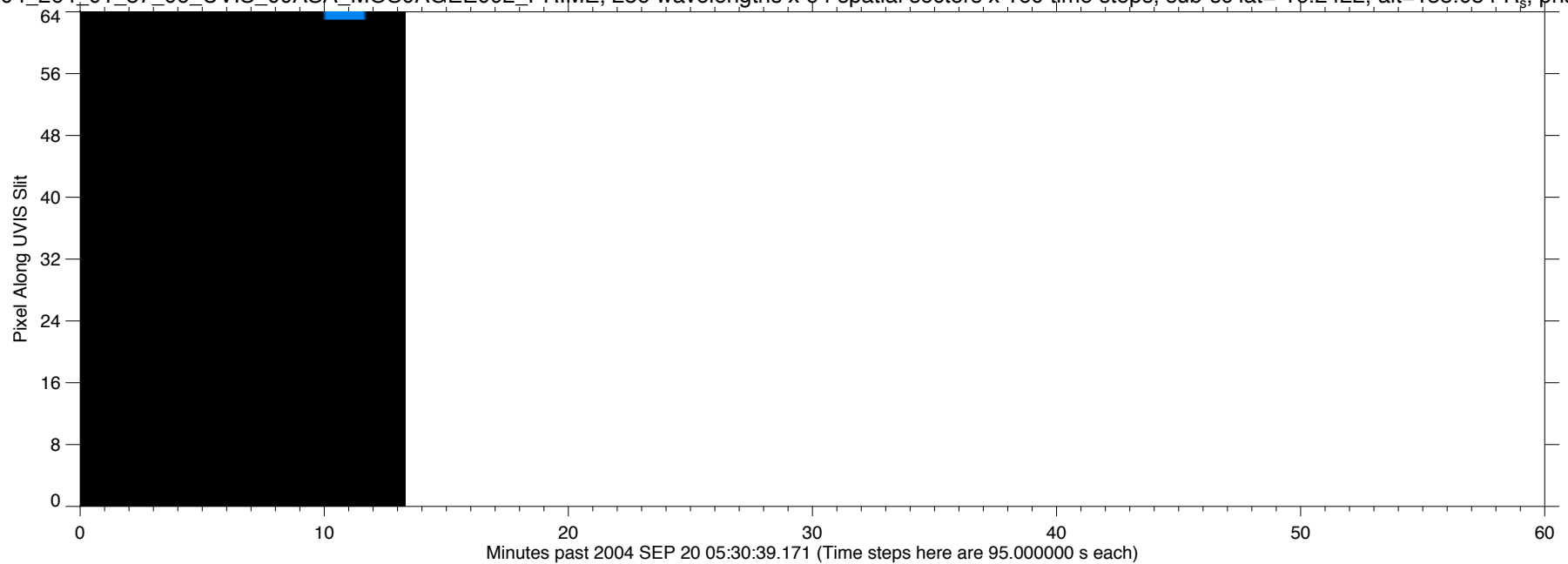
EUV2004\_264\_01\_37\_06\_UVIS\_00ASA\_MOS0AGEE002\_PRIME, 256 wavelengths x 64 spatial sectors x 160 time steps, sub-sc lat=-16.2422, alt=135.054 R<sub>s</sub>, phase=79.6771



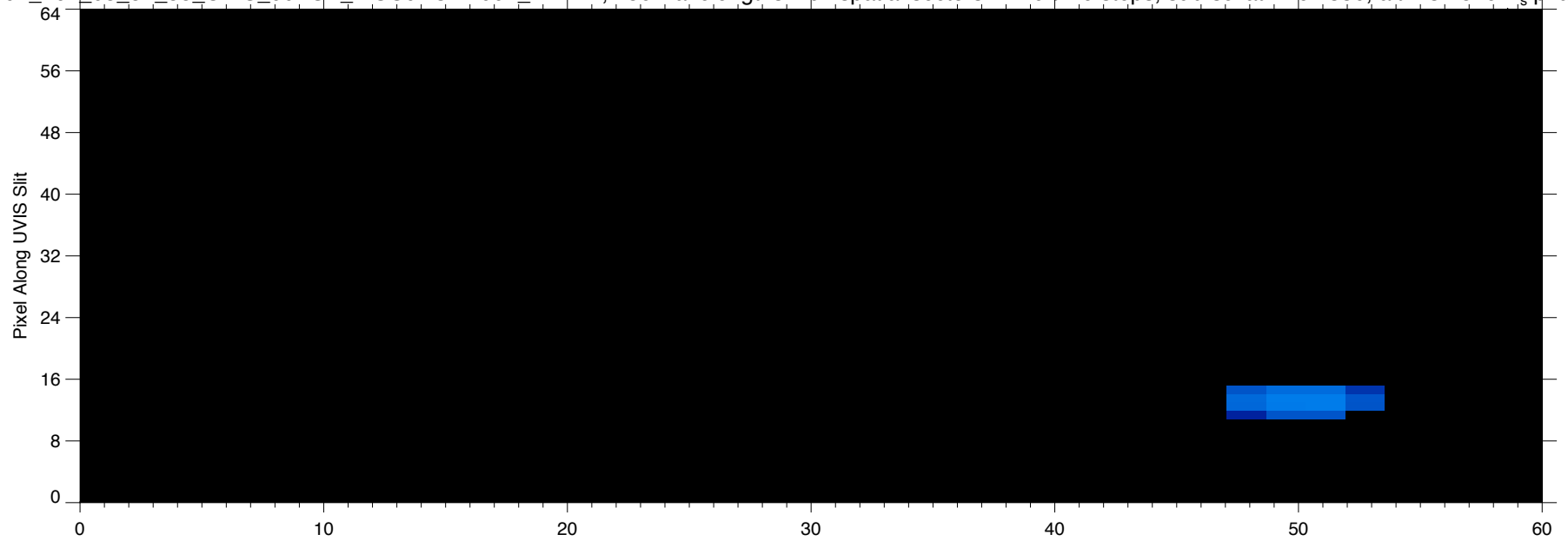
EUV2004\_264\_01\_37\_06\_UVIS\_00ASA\_MOS0AGEE002\_PRIME, 256 wavelengths x 64 spatial sectors x 160 time steps, sub-sc lat=-16.2422, alt=135.054 R<sub>s</sub>, phase=79.6771



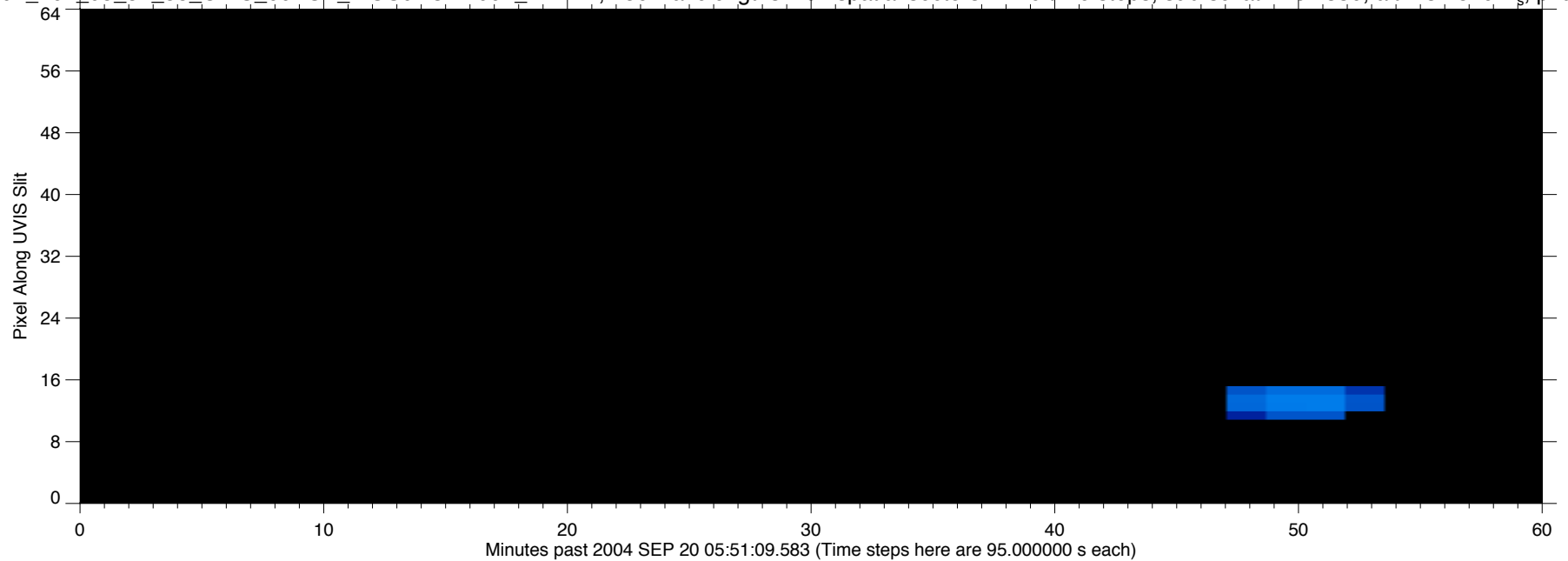
EUV2004\_264\_01\_37\_06\_UVIS\_00ASA\_MOS0AGEE002\_PRIME, 256 wavelengths x 64 spatial sectors x 160 time steps, sub-sc lat=-16.2422, alt=135.054 R<sub>s</sub>, phase=79.6771



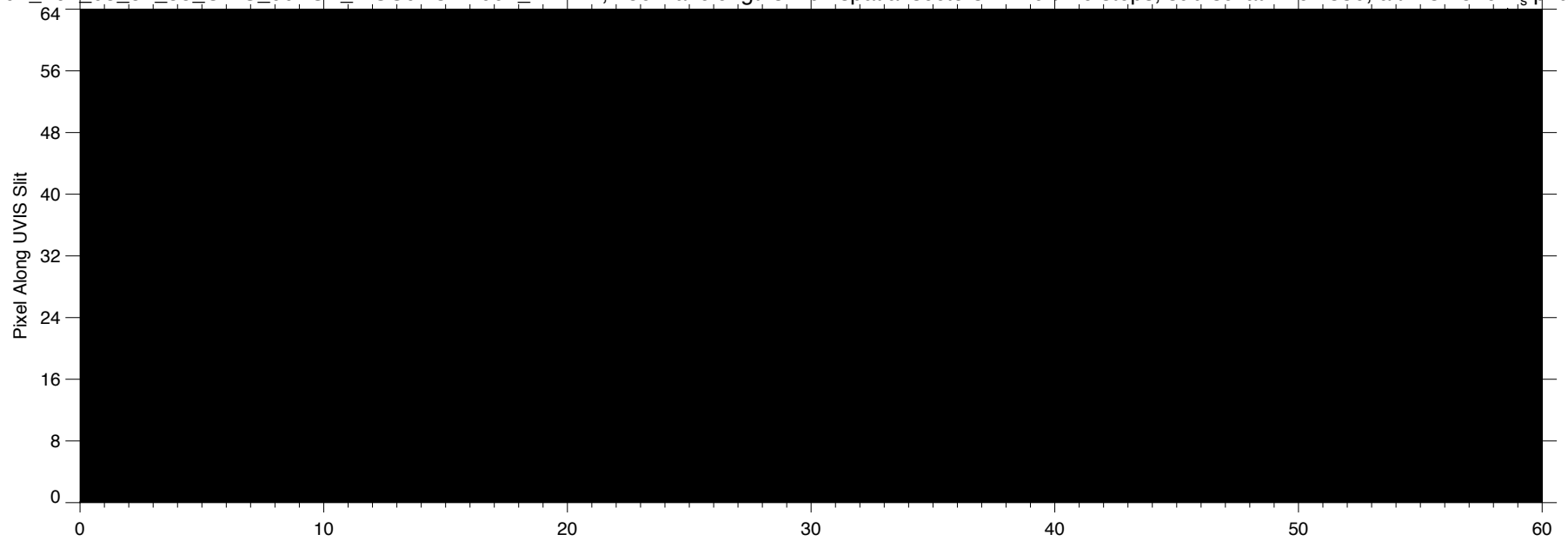
EUV2004\_264\_05\_51\_58\_UVIS\_00ASA\_MOS0AGEE002\_PRIME, 256 wavelengths x 64 spatial sectors x 120 time steps, sub-sc lat=-16.2330, alt=134.826 R<sub>s</sub>, phase=79.6152



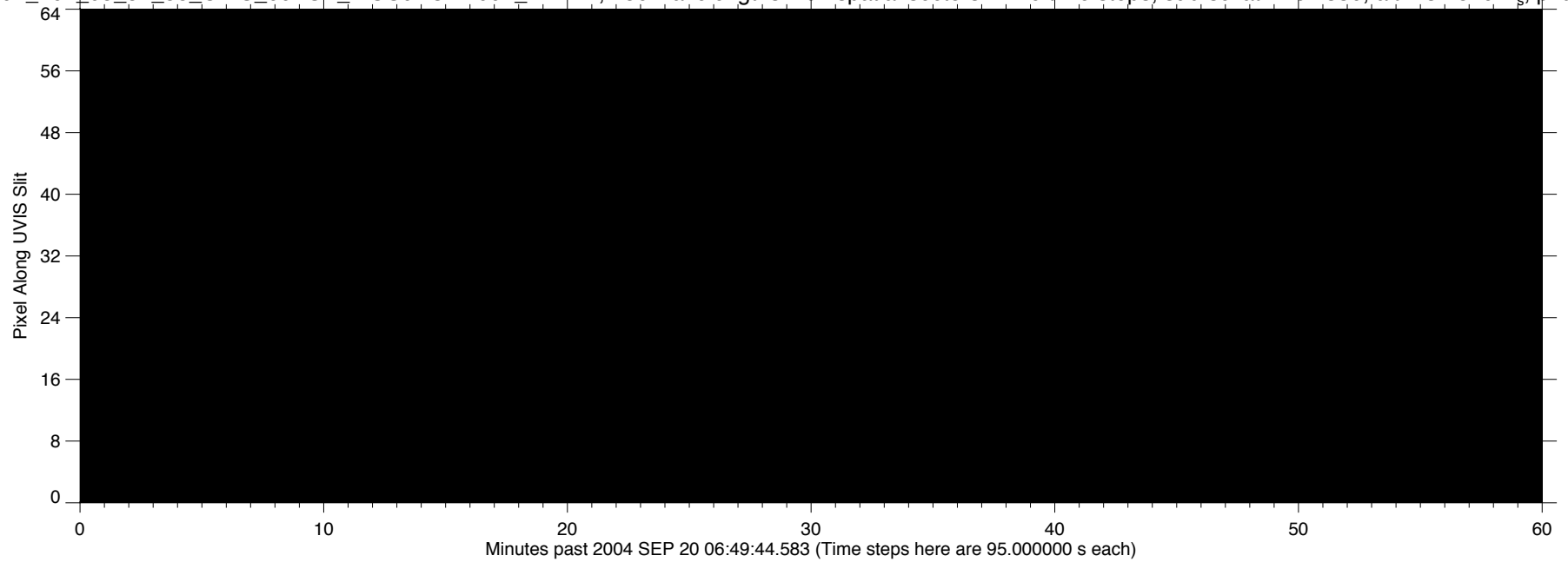
EUV2004\_264\_05\_51\_58\_UVIS\_00ASA\_MOS0AGEE002\_PRIME, 256 wavelengths x 64 spatial sectors x 120 time steps, sub-sc lat=-16.2330, alt=134.826 R<sub>s</sub>, phase=79.6152



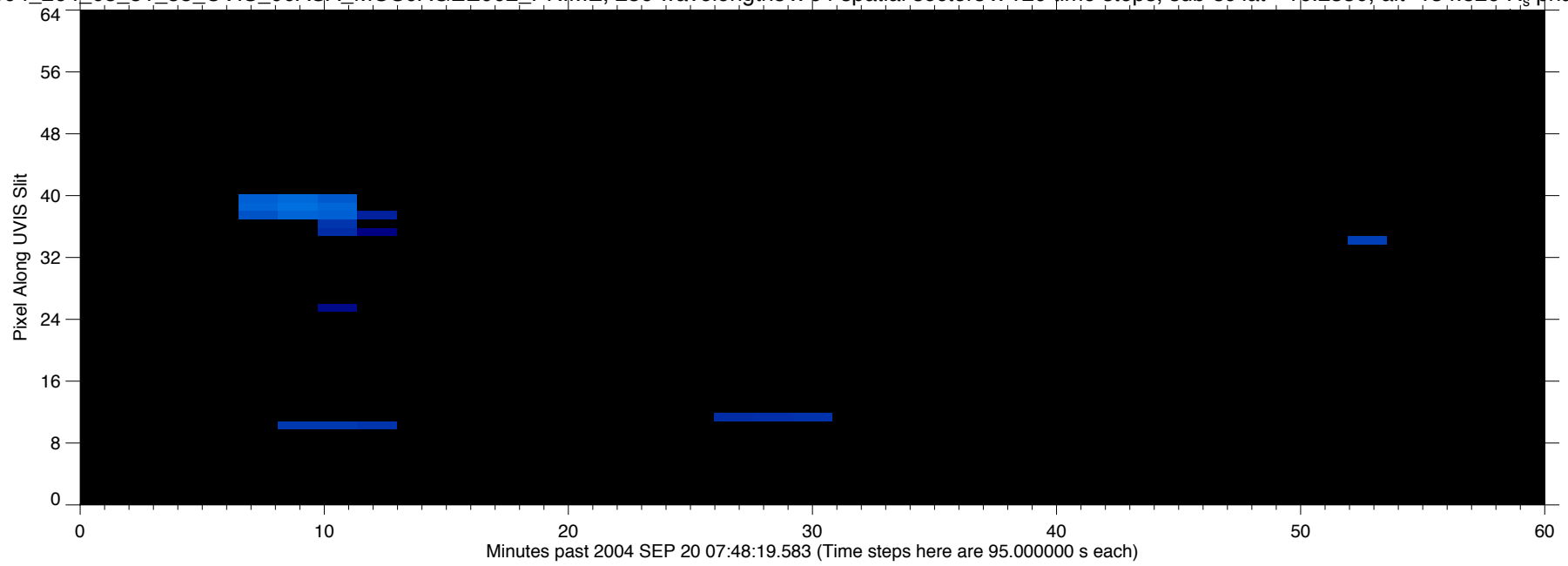
EUV2004\_264\_05\_51\_58\_UVIS\_00ASA\_MOS0AGEE002\_PRIME, 256 wavelengths x 64 spatial sectors x 120 time steps, sub-sc lat=-16.2330, alt=134.826 R<sub>s</sub>, phase=79.6152



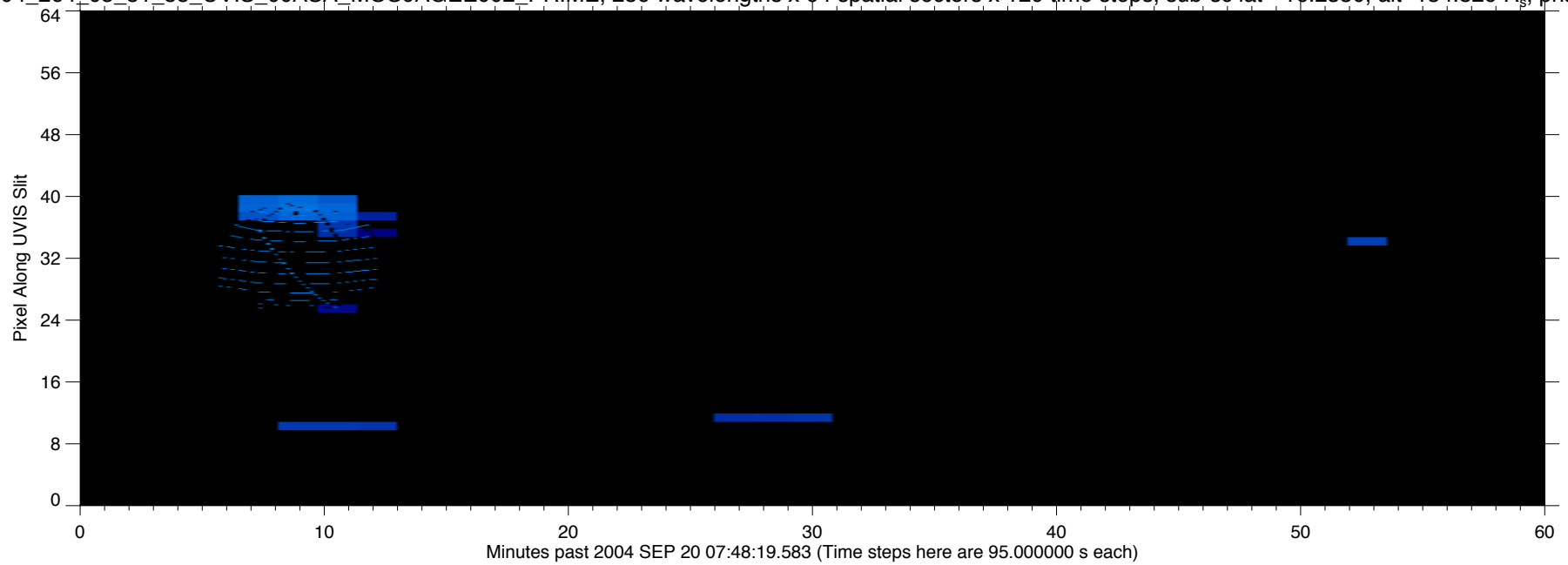
EUV2004\_264\_05\_51\_58\_UVIS\_00ASA\_MOS0AGEE002\_PRIME, 256 wavelengths x 64 spatial sectors x 120 time steps, sub-sc lat=-16.2330, alt=134.826 R<sub>s</sub>, phase=79.6152



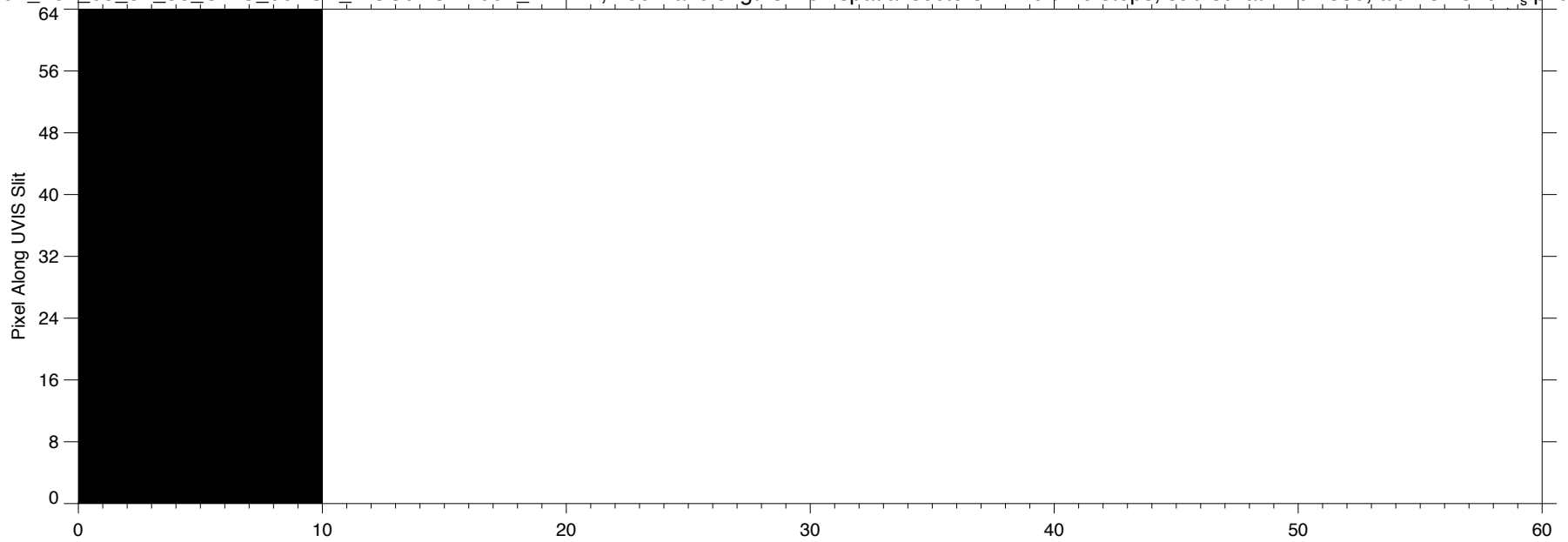
EUV2004\_264\_05\_51\_58\_UVIS\_00ASA\_MOS0AGEE002\_PRIME, 256 wavelengths x 64 spatial sectors x 120 time steps, sub-sc lat=-16.2330, alt=134.826 R<sub>s</sub>, phase=79.6152



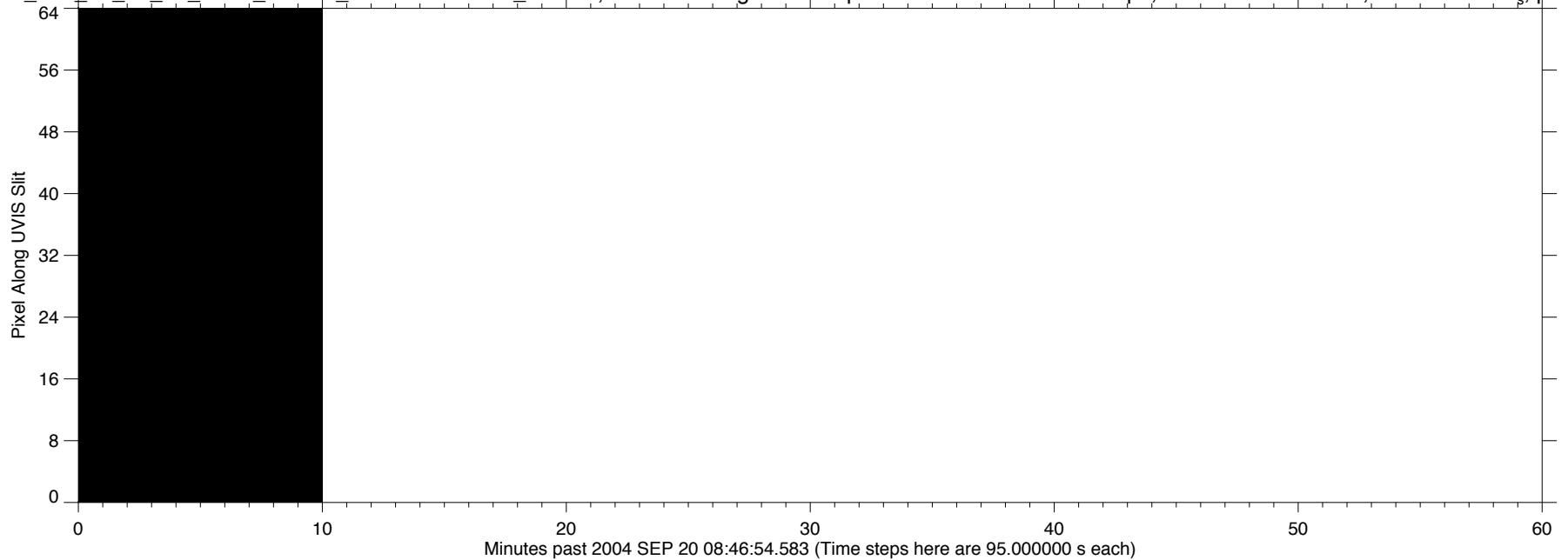
EUV2004\_264\_05\_51\_58\_UVIS\_00ASA\_MOS0AGEE002\_PRIME, 256 wavelengths x 64 spatial sectors x 120 time steps, sub-sc lat=-16.2330, alt=134.826 R<sub>s</sub>, phase=79.6152



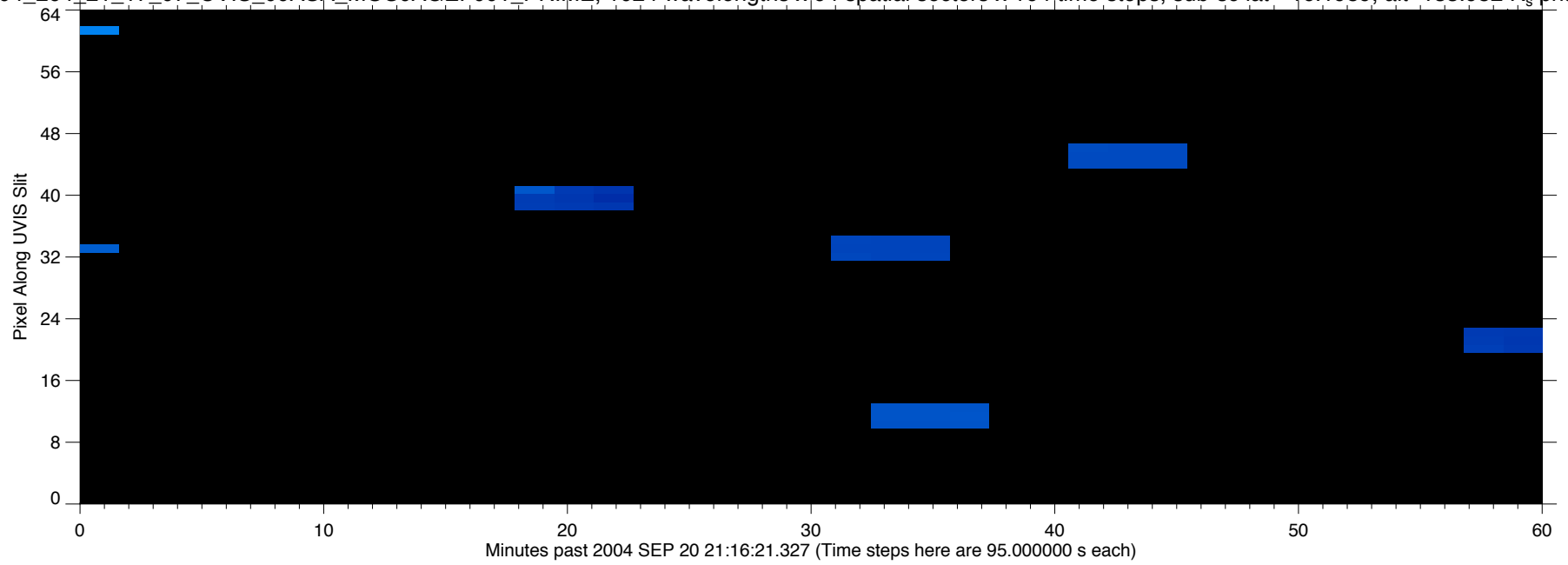
EUV2004\_264\_05\_51\_58\_UVIS\_00ASA\_MOS0AGEE002\_PRIME, 256 wavelengths x 64 spatial sectors x 120 time steps, sub-sc lat=-16.2330, alt=134.826 R<sub>s</sub>, phase=79.6152



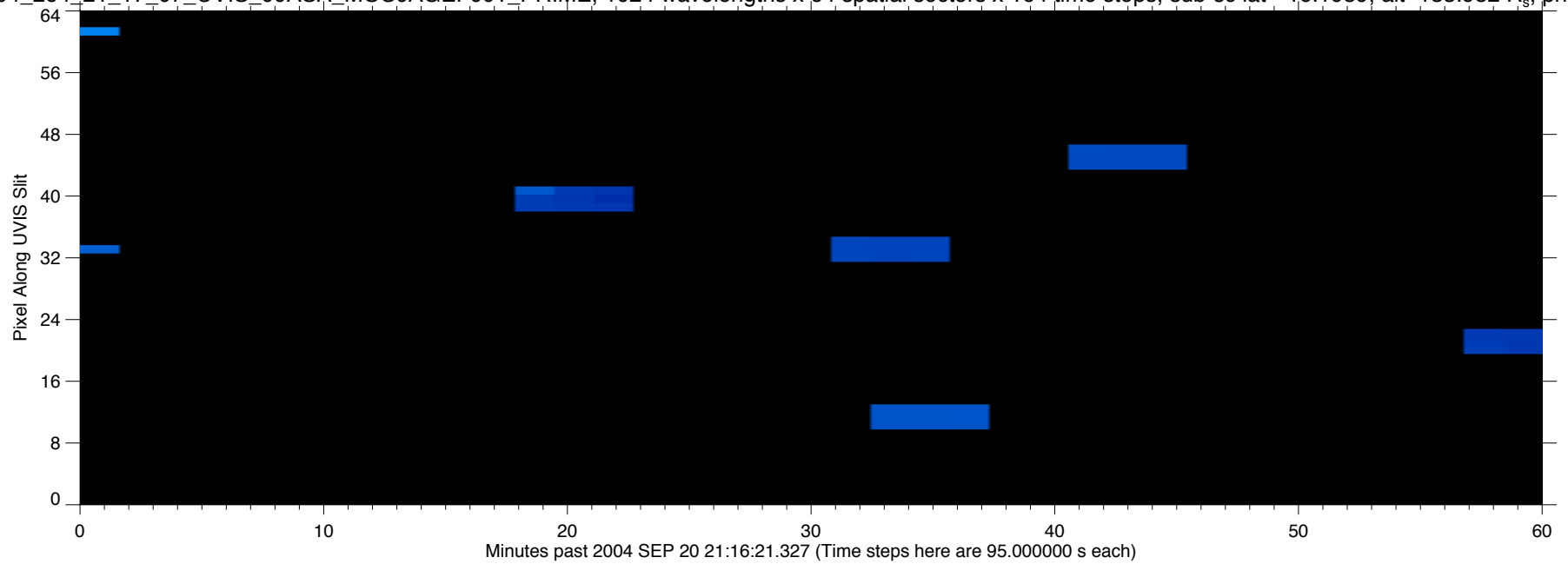
EUV2004\_264\_05\_51\_58\_UVIS\_00ASA\_MOS0AGEE002\_PRIME, 256 wavelengths x 64 spatial sectors x 120 time steps, sub-sc lat=-16.2330, alt=134.826 R<sub>s</sub>, phase=79.6152



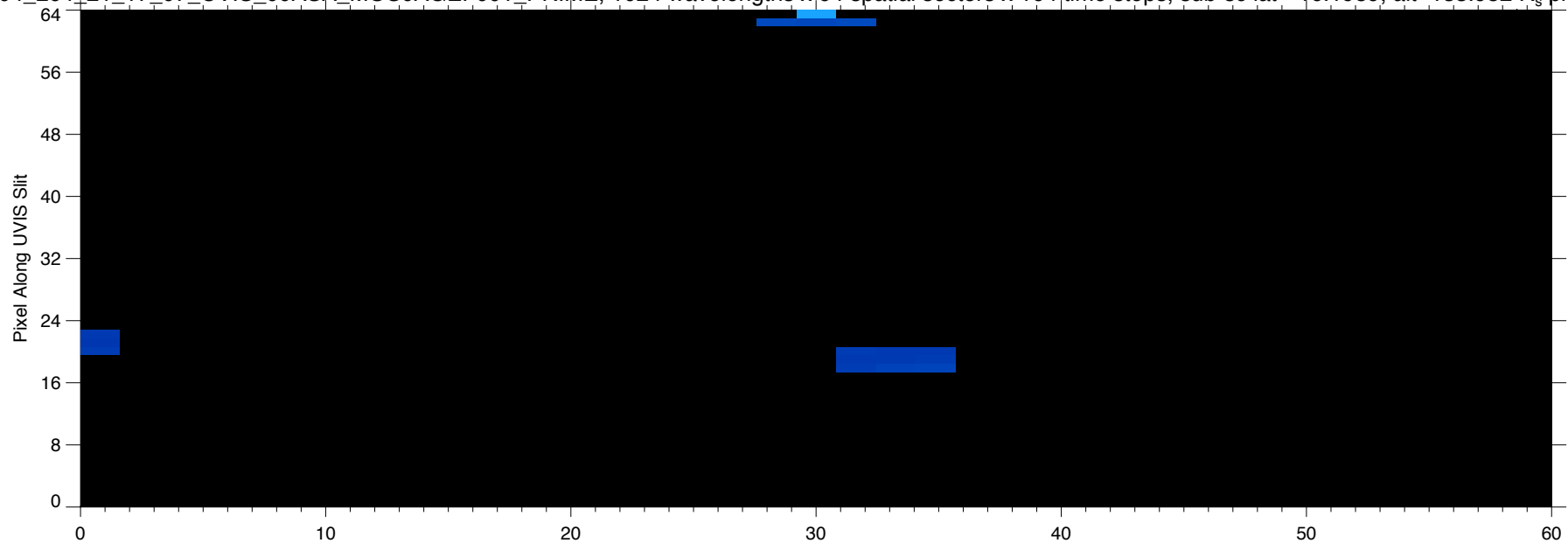
EUV2004\_264\_21\_17\_07\_UVIS\_00ASA\_MOS0AGEF001\_PRIME, 1024 wavelengths x 64 spatial sectors x 164 time steps, sub-sc lat=-16.1989, alt=133.982 R<sub>s</sub> phase=79.3883



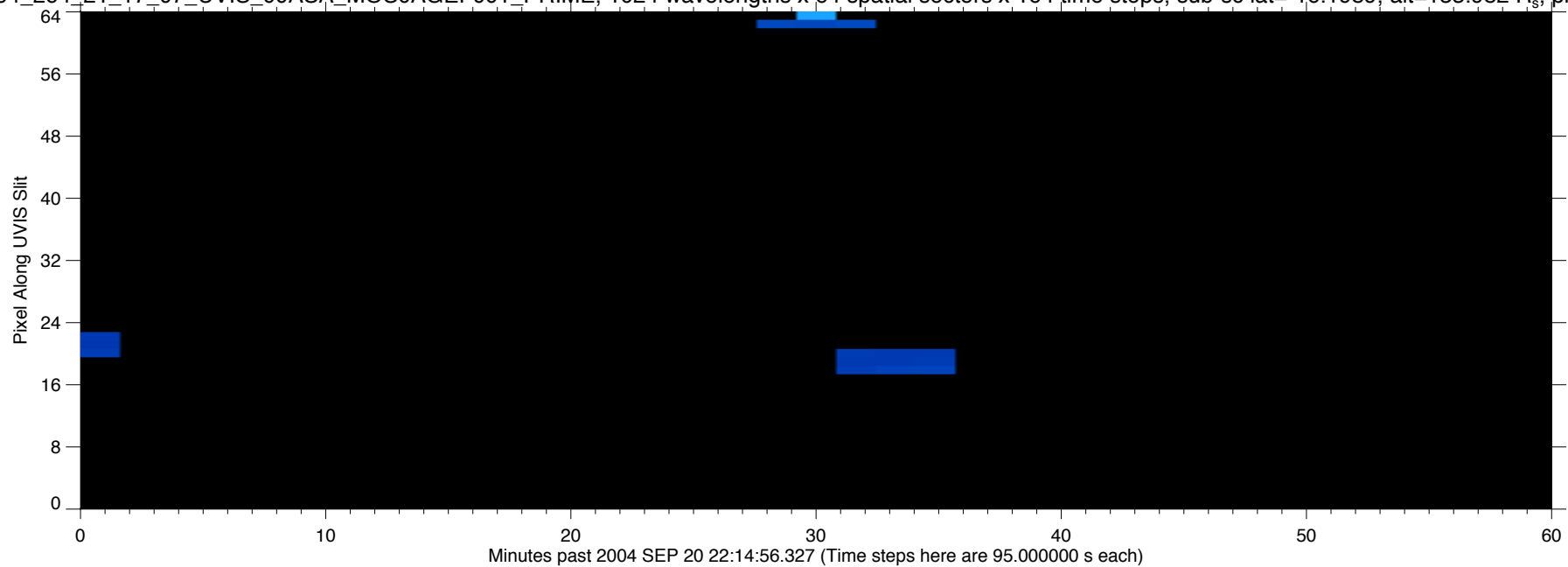
EUV2004\_264\_21\_17\_07\_UVIS\_00ASA\_MOS0AGEF001\_PRIME, 1024 wavelengths x 64 spatial sectors x 164 time steps, sub-sc lat=-16.1989, alt=133.982 R<sub>s</sub>, phase=79.3883



EUV2004\_264\_21\_17\_07\_UVIS\_00ASA\_MOS0AGEF001\_PRIME, 1024 wavelengths x 64 spatial sectors x 164 time steps, sub-sc lat=-16.1989, alt=133.982 R<sub>s</sub>, phase=79.3883

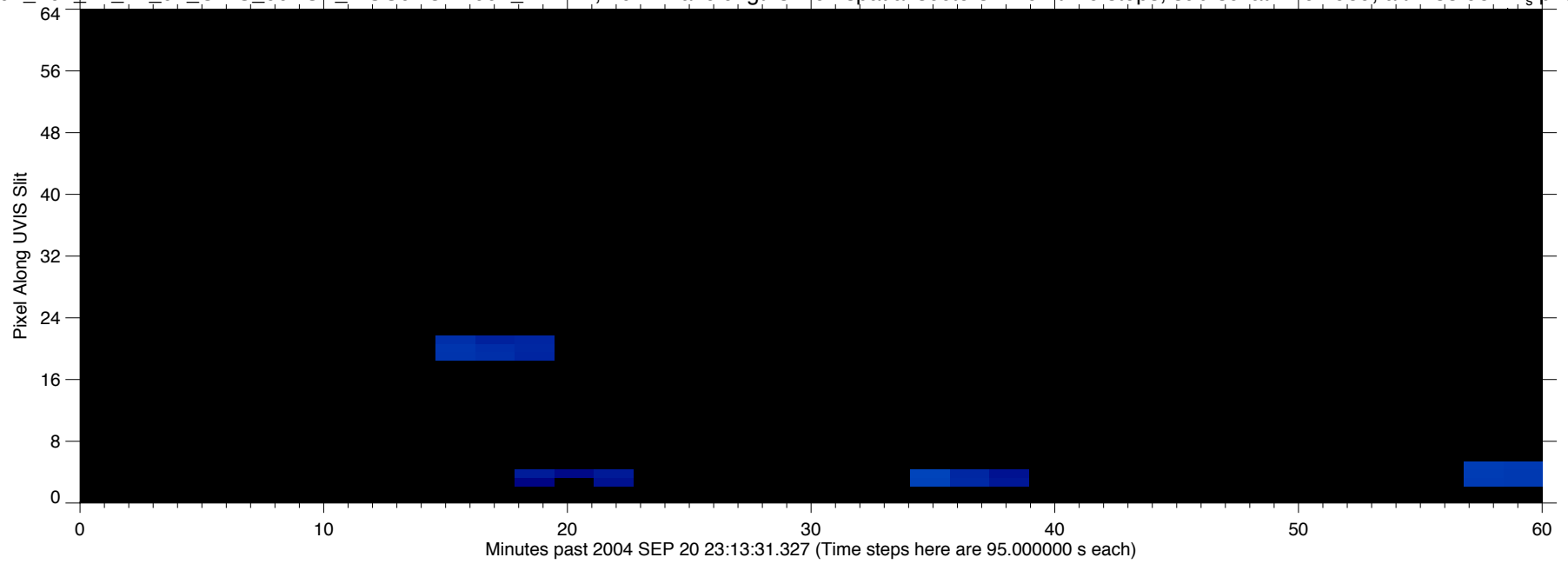


EUV2004\_264\_21\_17\_07\_UVIS\_00ASA\_MOS0AGEF001\_PRIME, 1024 wavelengths x 64 spatial sectors x 164 time steps, sub-sc lat=-16.1989, alt=133.982 R<sub>s</sub>, phase=79.3883

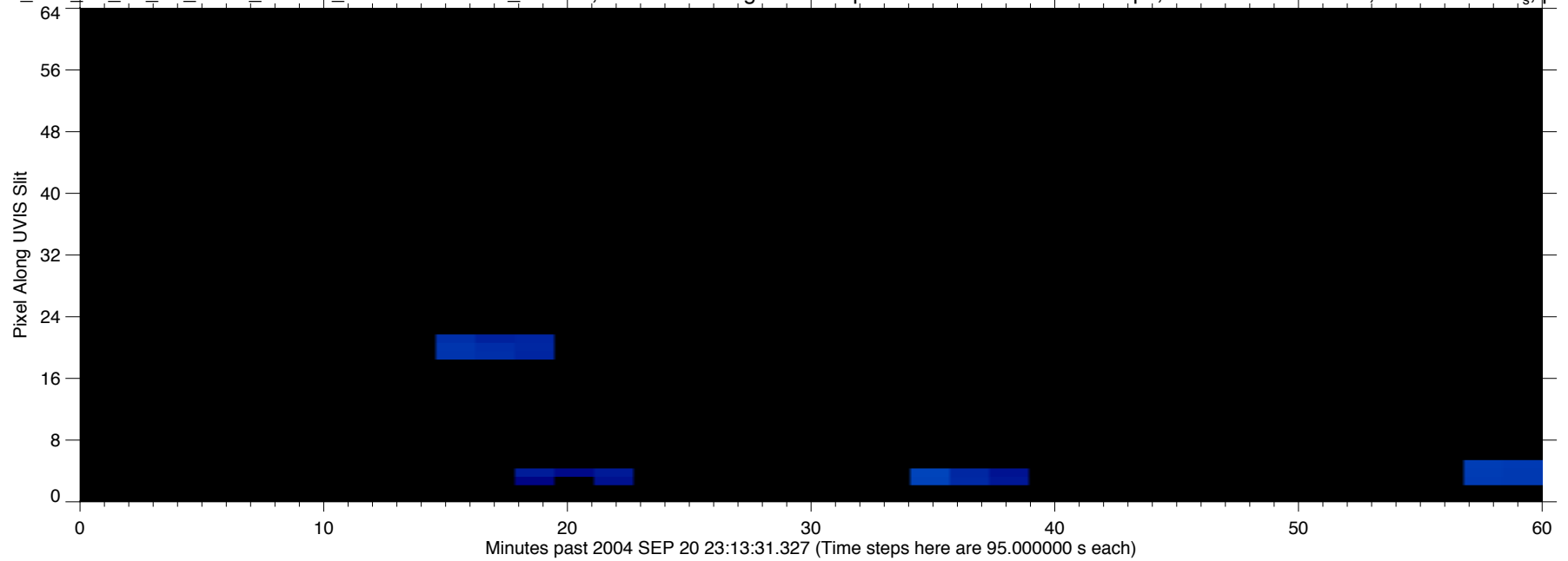




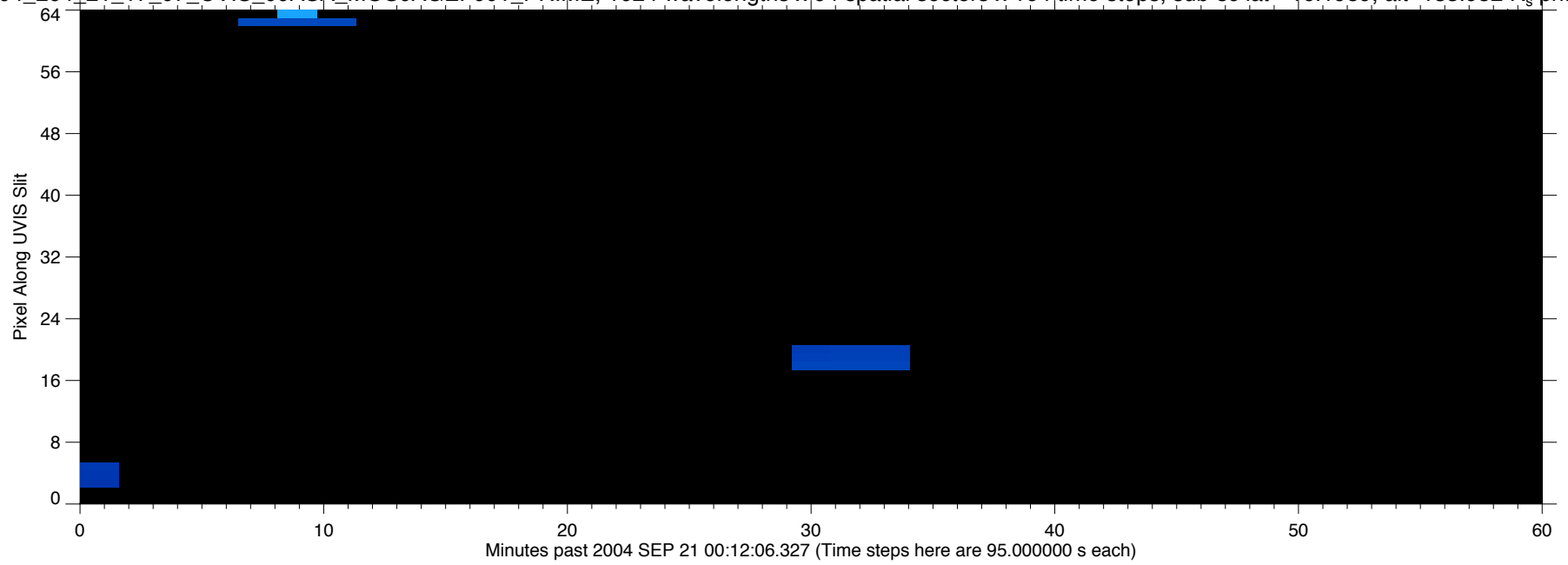
EUV2004\_264\_21\_17\_07\_UVIS\_00ASA\_MOS0AGEF001\_PRIME, 1024 wavelengths x 64 spatial sectors x 164 time steps, sub-sc lat=-16.1989, alt=133.982 R<sub>s</sub>, phase=79.3883



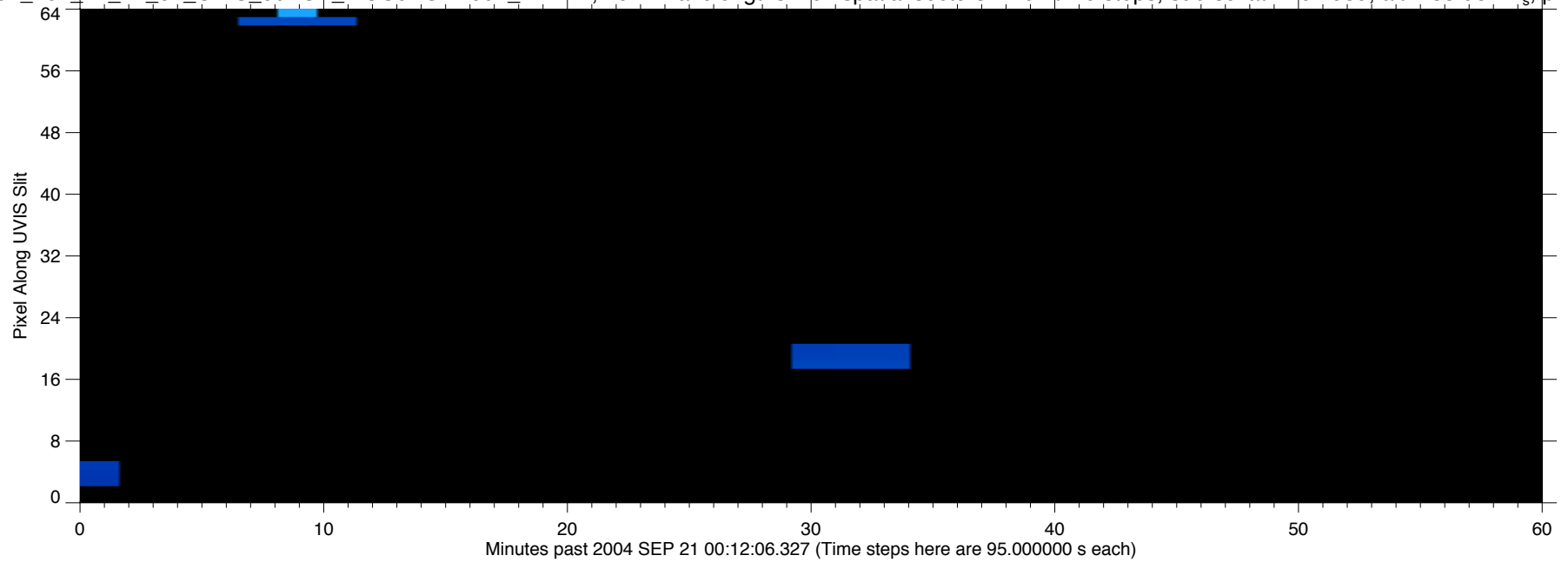
EUV2004\_264\_21\_17\_07\_UVIS\_00ASA\_MOS0AGEF001\_PRIME, 1024 wavelengths x 64 spatial sectors x 164 time steps, sub-sc lat=-16.1989, alt=133.982 R<sub>s</sub>, phase=79.3883



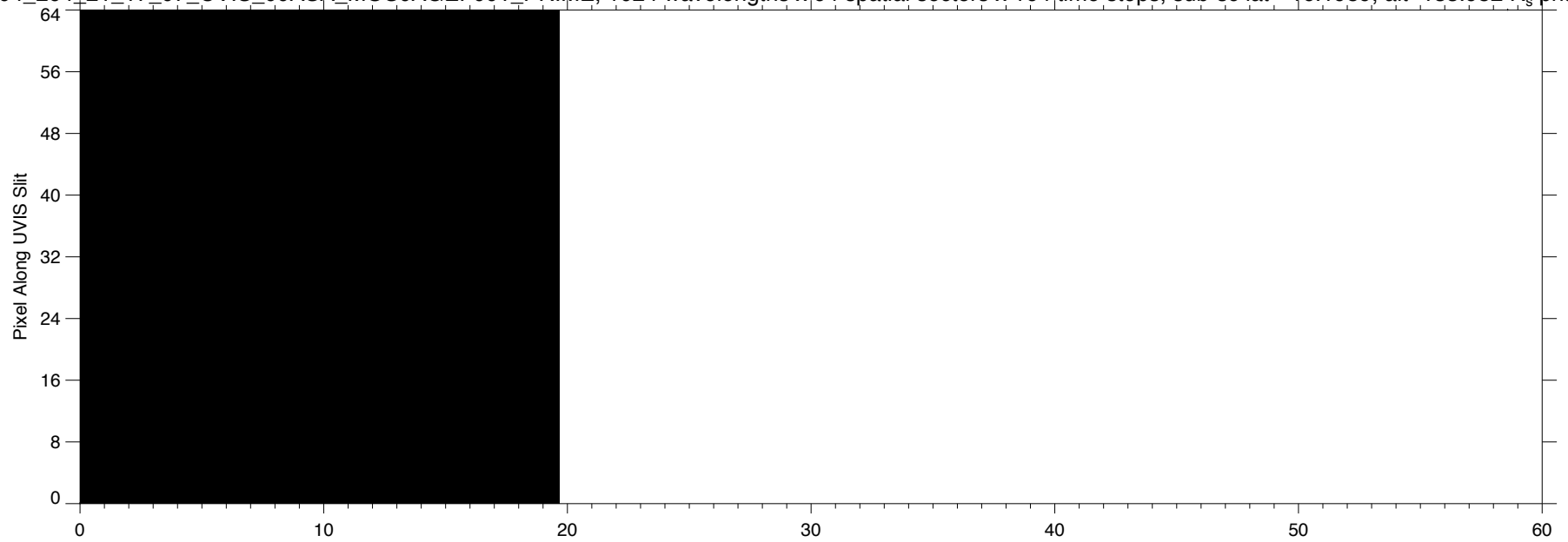
EUV2004\_264\_21\_17\_07\_UVIS\_00ASA\_MOS0AGEF001\_PRIME, 1024 wavelengths x 64 spatial sectors x 164 time steps, sub-sc lat=-16.1989, alt=133.982 R<sub>s</sub> phase=79.3883



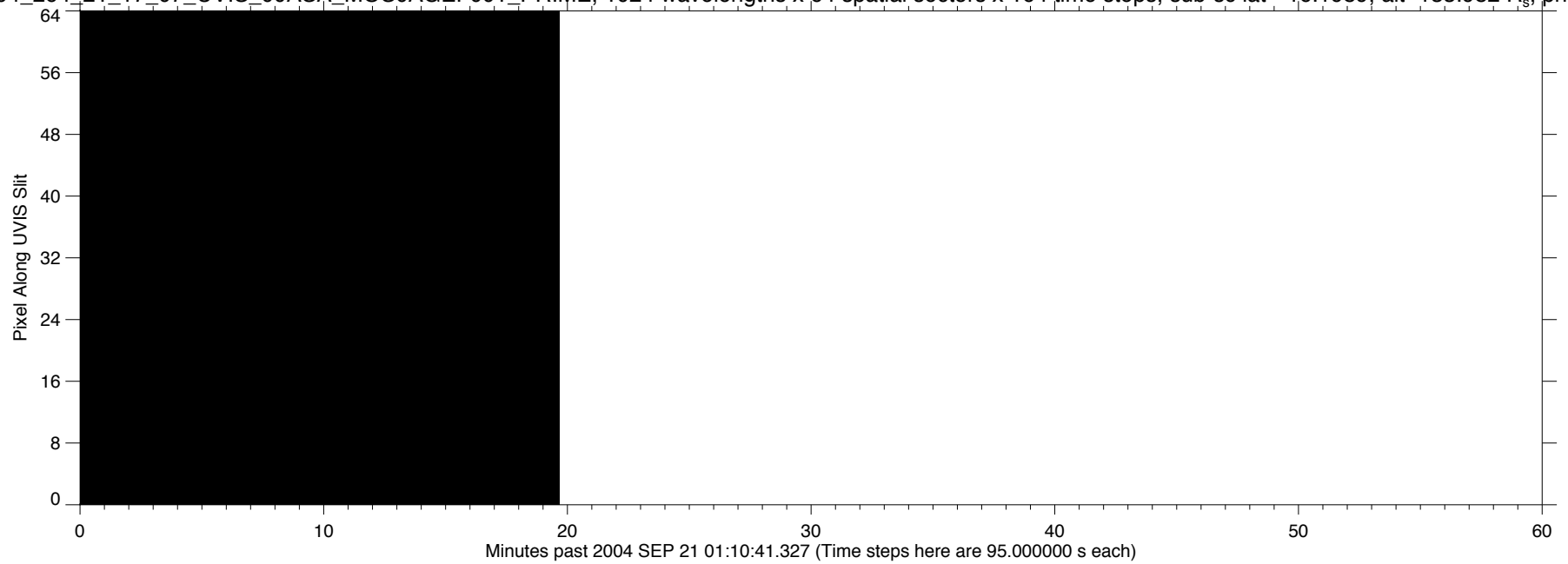
EUV2004\_264\_21\_17\_07\_UVIS\_00ASA\_MOS0AGEF001\_PRIME, 1024 wavelengths x 64 spatial sectors x 164 time steps, sub-sc lat=-16.1989, alt=133.982 R<sub>s</sub> phase=79.3883



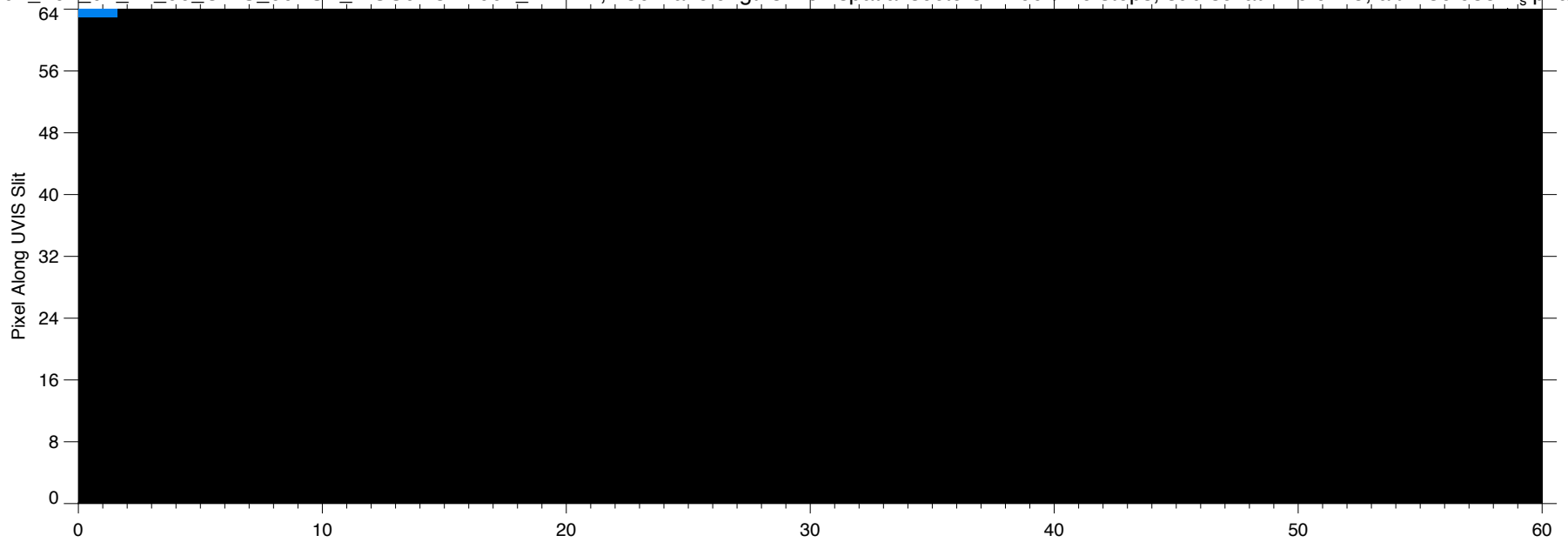
EUV2004\_264\_21\_17\_07\_UVIS\_00ASA\_MOS0AGEF001\_PRIME, 1024 wavelengths x 64 spatial sectors x 164 time steps, sub-sc lat=-16.1989, alt=133.982 R<sub>s</sub>, phase=79.3883



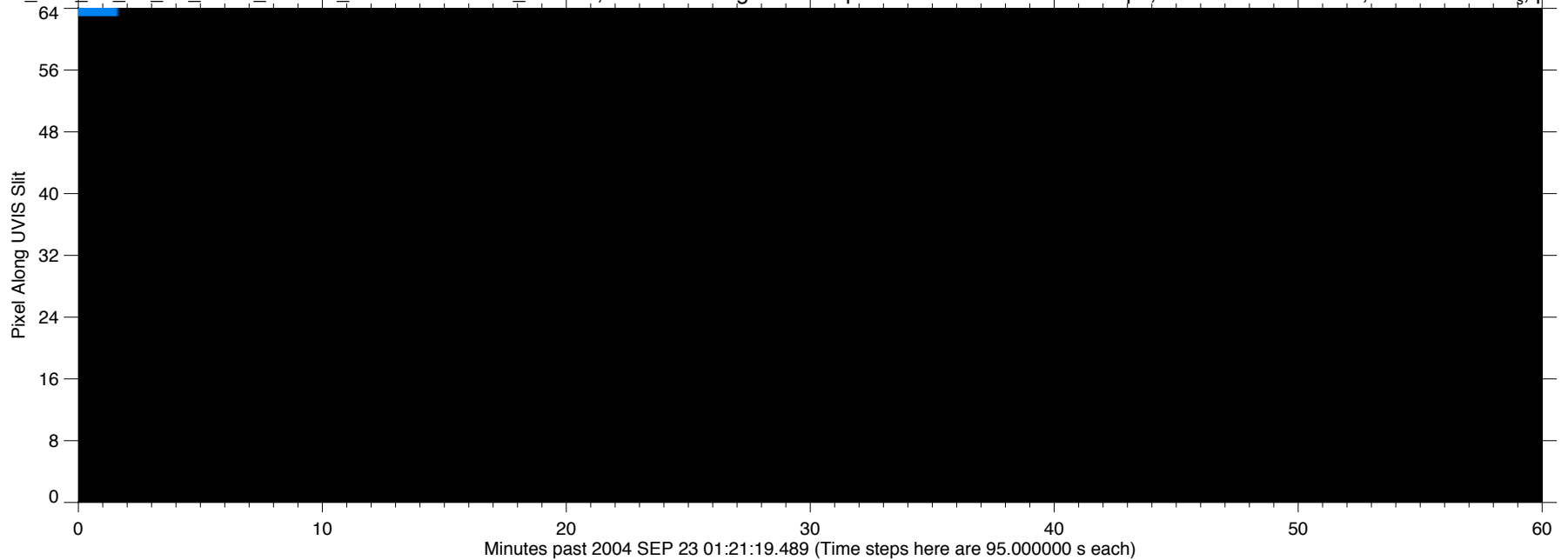
EUV2004\_264\_21\_17\_07\_UVIS\_00ASA\_MOS0AGEF001\_PRIME, 1024 wavelengths x 64 spatial sectors x 164 time steps, sub-sc lat=-16.1989, alt=133.982 R<sub>s</sub>, phase=79.3883



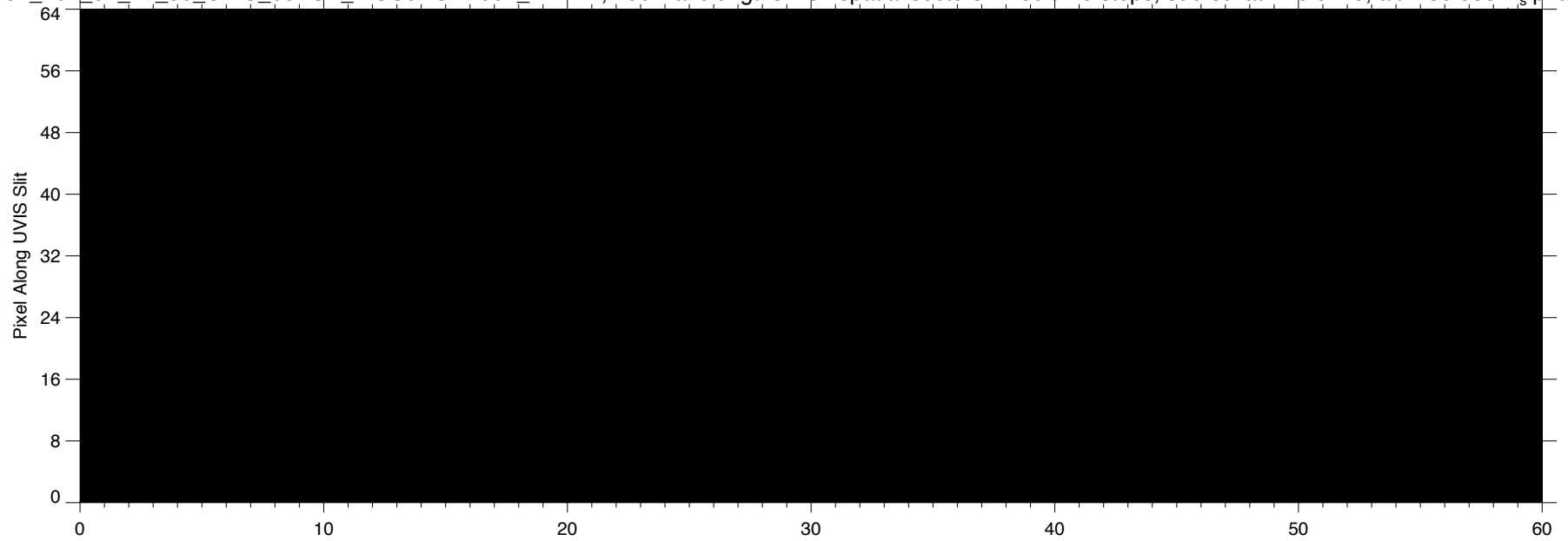
EUV2004\_267\_01\_22\_06\_UVIS\_00ASA\_MOS0AGEF002\_PRIME, 256 wavelengths x 64 spatial sectors x 160 time steps, sub-sc lat=-16.0775, alt=130.935 R<sub>s</sub>, phase=78.5974



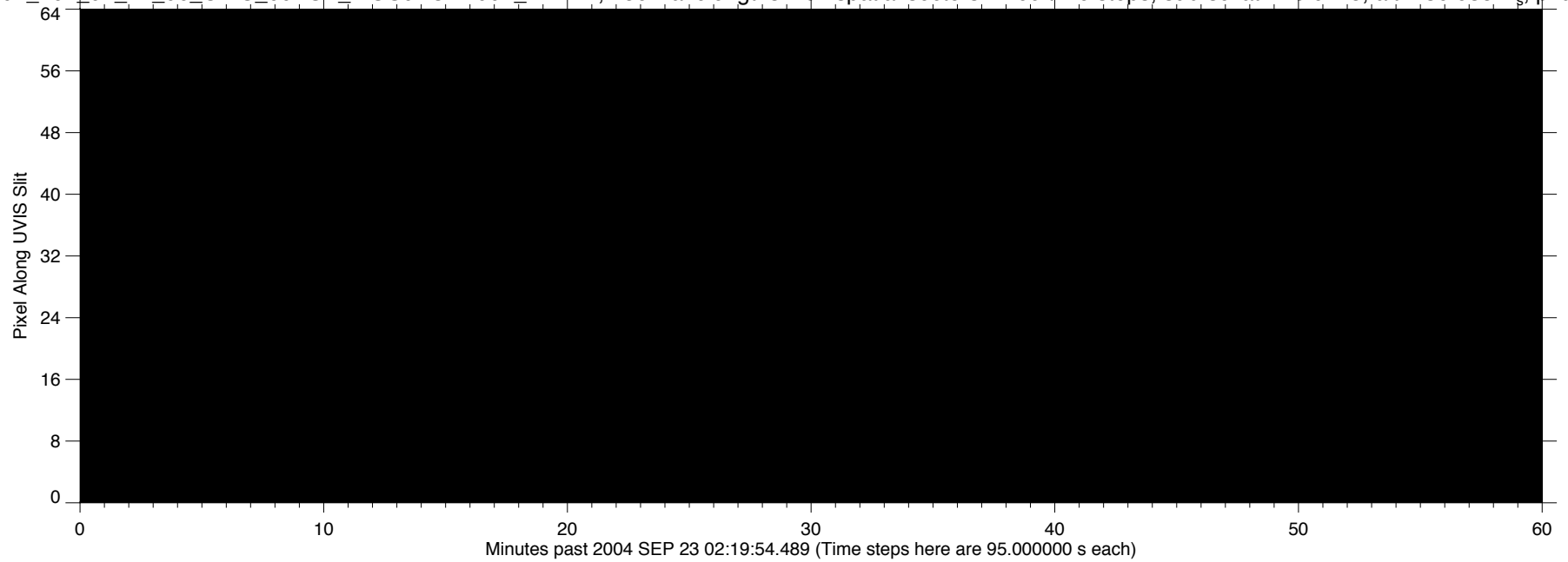
EUV2004\_267\_01\_22\_06\_UVIS\_00ASA\_MOS0AGEF002\_PRIME, 256 wavelengths x 64 spatial sectors x 160 time steps, sub-sc lat=-16.0775, alt=130.935 R<sub>s</sub>, phase=78.5974



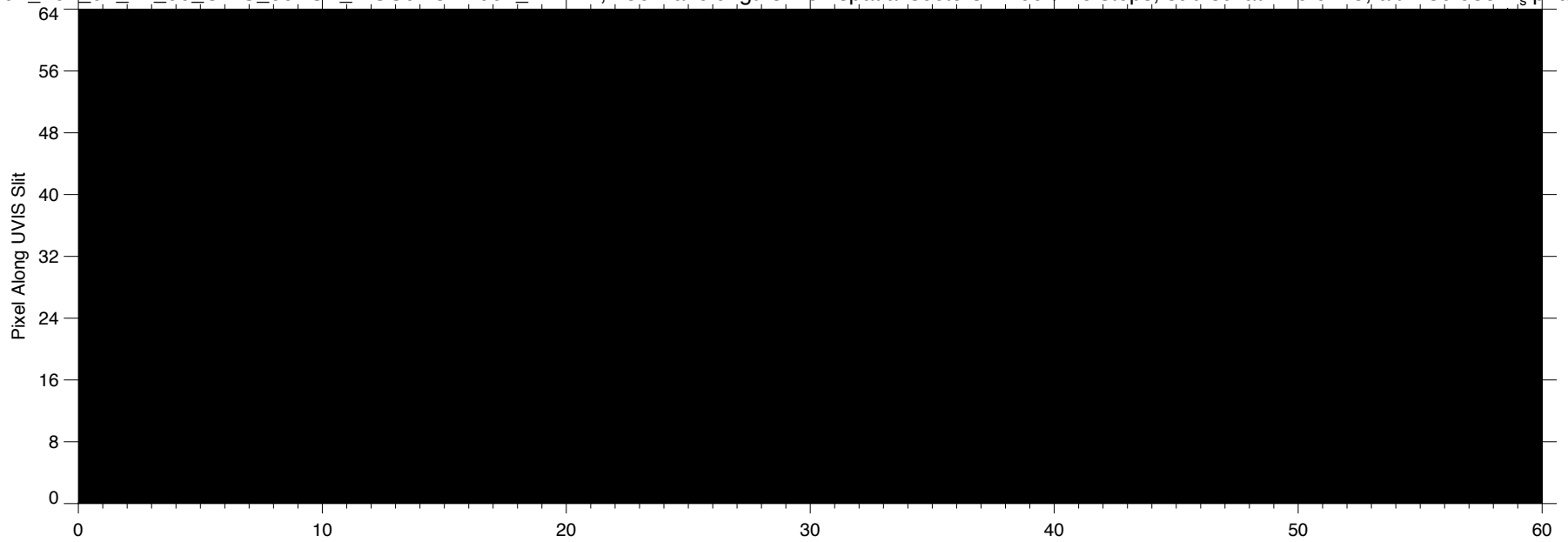
EUV2004\_267\_01\_22\_06\_UVIS\_00ASA\_MOS0AGEF002\_PRIME, 256 wavelengths x 64 spatial sectors x 160 time steps, sub-sc lat=-16.0775, alt=130.935 R<sub>s</sub>, phase=78.5974



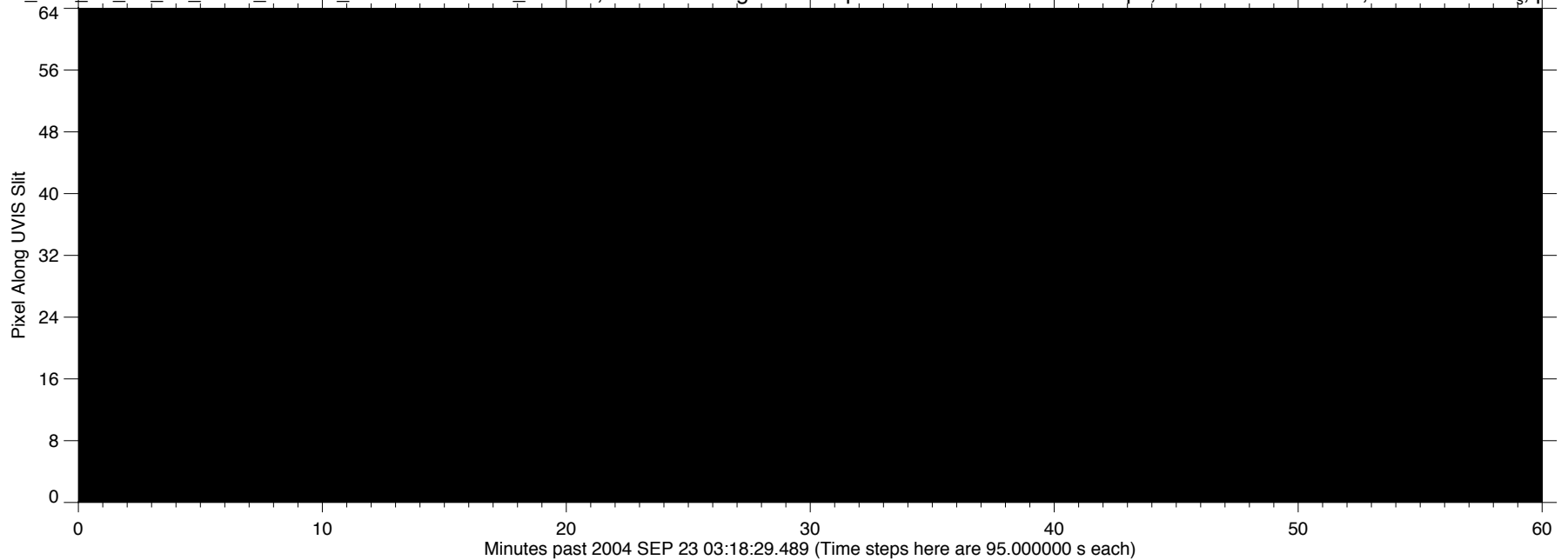
EUV2004\_267\_01\_22\_06\_UVIS\_00ASA\_MOS0AGEF002\_PRIME, 256 wavelengths x 64 spatial sectors x 160 time steps, sub-sc lat=-16.0775, alt=130.935 R<sub>s</sub>, phase=78.5974



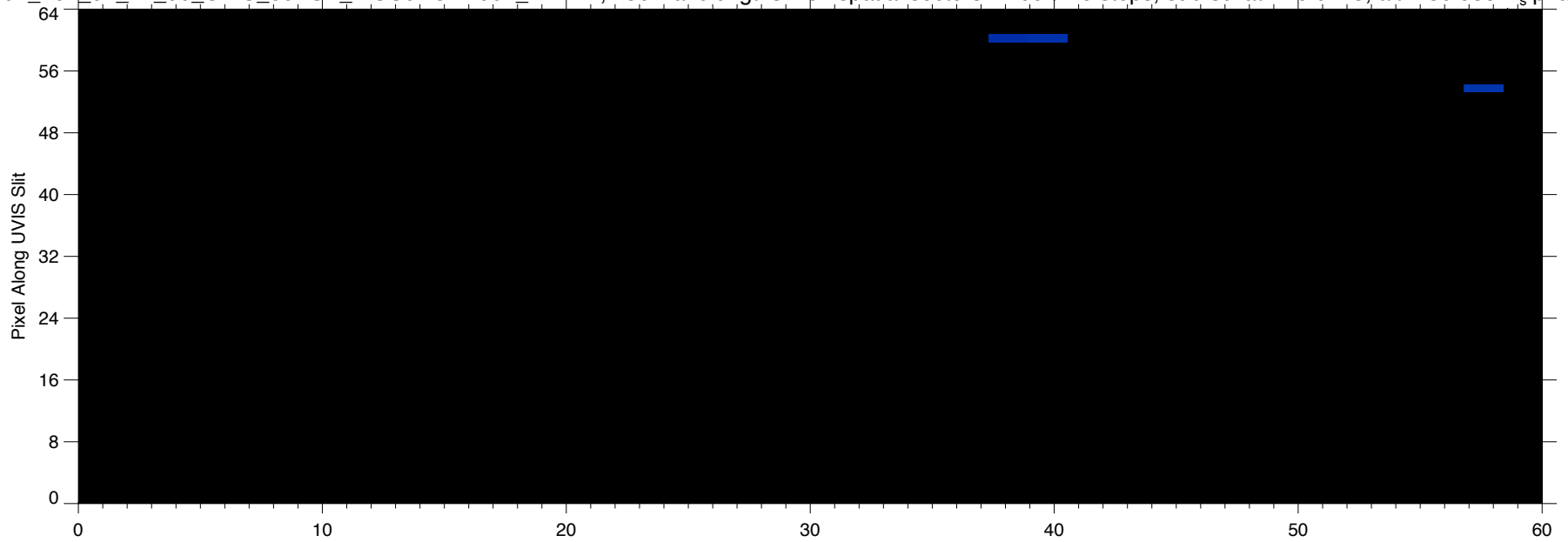
EUV2004\_267\_01\_22\_06\_UVIS\_00ASA\_MOS0AGEF002\_PRIME, 256 wavelengths x 64 spatial sectors x 160 time steps, sub-sc lat=-16.0775, alt=130.935 R<sub>s</sub>, phase=78.5974



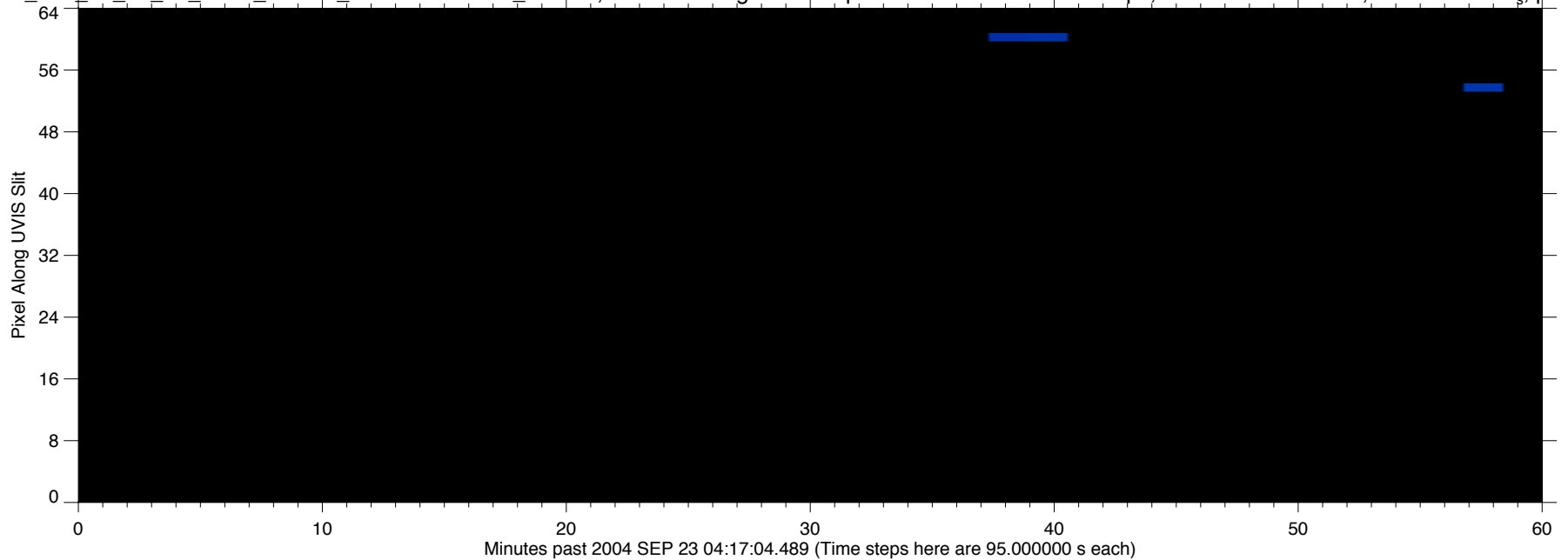
EUV2004\_267\_01\_22\_06\_UVIS\_00ASA\_MOS0AGEF002\_PRIME, 256 wavelengths x 64 spatial sectors x 160 time steps, sub-sc lat=-16.0775, alt=130.935 R<sub>s</sub>, phase=78.5974



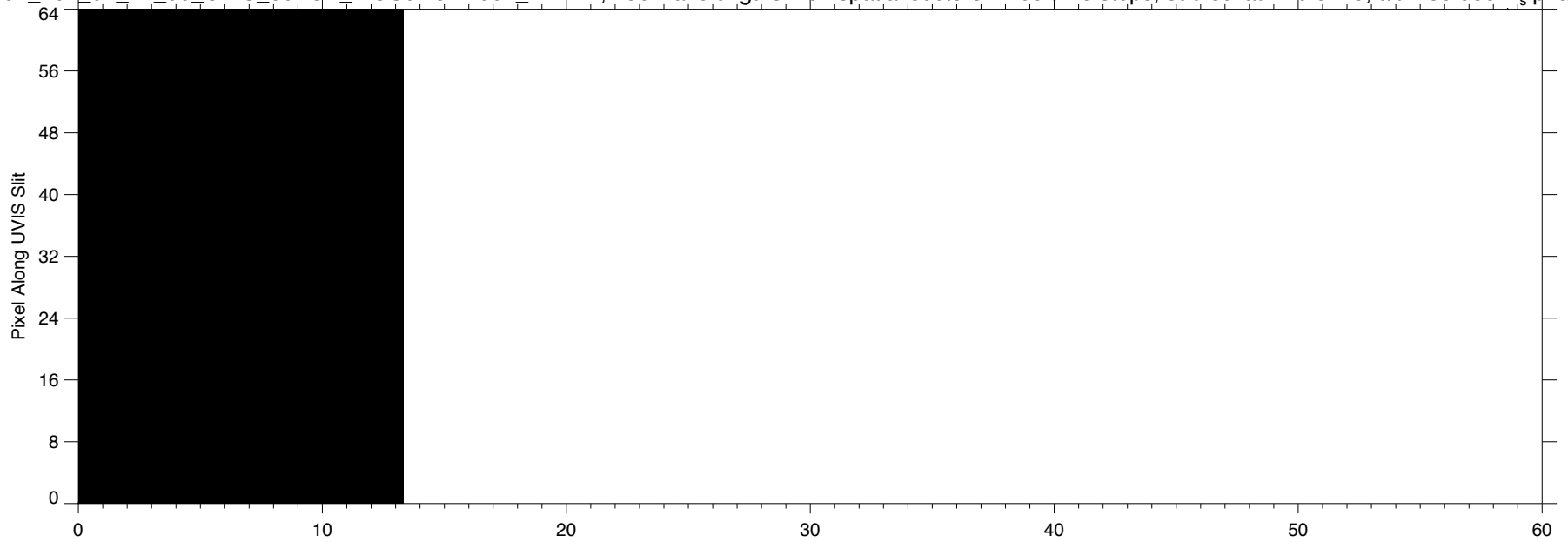
EUV2004\_267\_01\_22\_06\_UVIS\_00ASA\_MOS0AGEF002\_PRIME, 256 wavelengths x 64 spatial sectors x 160 time steps, sub-sc lat=-16.0775, alt=130.935 R<sub>s</sub>, phase=78.5974



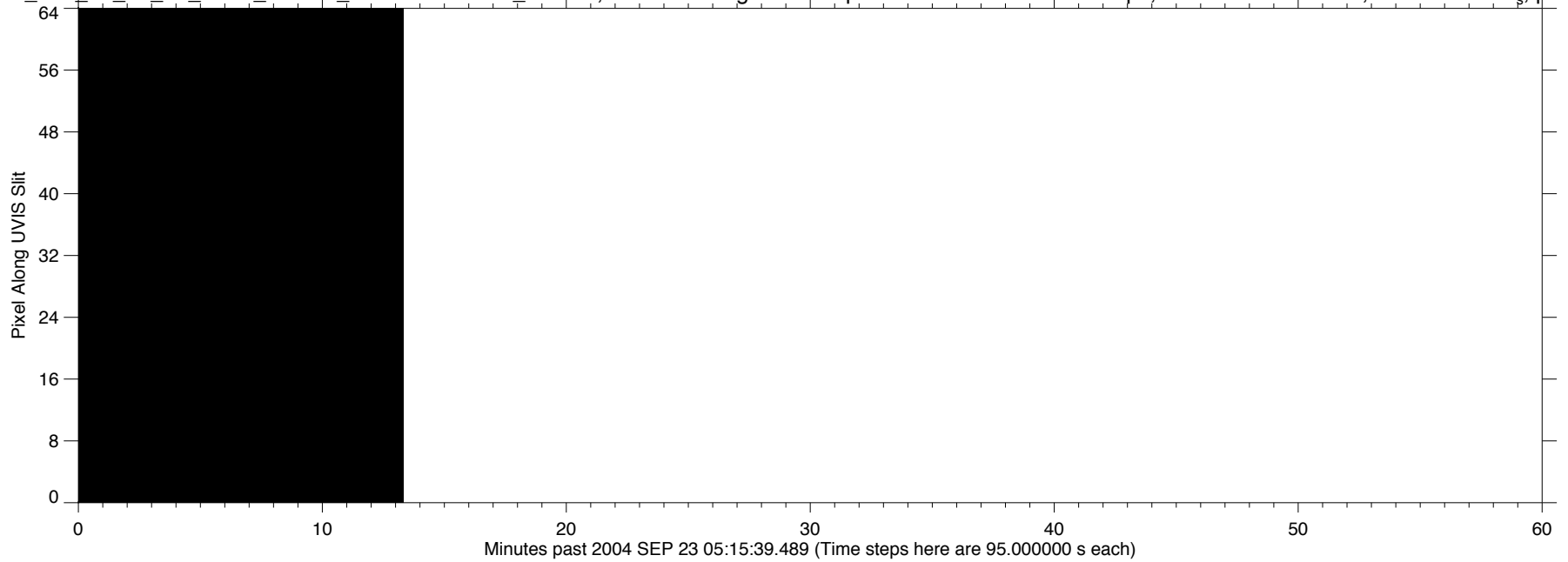
EUV2004\_267\_01\_22\_06\_UVIS\_00ASA\_MOS0AGEF002\_PRIME, 256 wavelengths x 64 spatial sectors x 160 time steps, sub-sc lat=-16.0775, alt=130.935 R<sub>s</sub>, phase=78.5974



EUV2004\_267\_01\_22\_06\_UVIS\_00ASA\_MOS0AGEF002\_PRIME, 256 wavelengths x 64 spatial sectors x 160 time steps, sub-sc lat=-16.0775, alt=130.935 R<sub>s</sub>, phase=78.5974

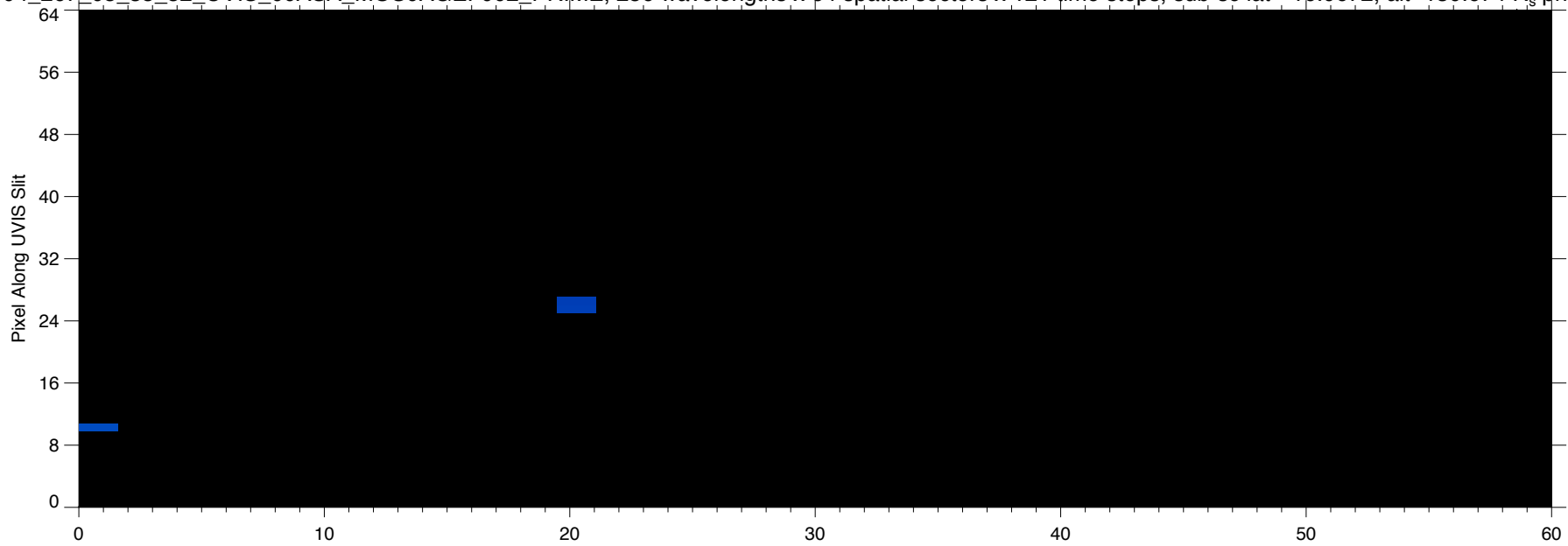


EUV2004\_267\_01\_22\_06\_UVIS\_00ASA\_MOS0AGEF002\_PRIME, 256 wavelengths x 64 spatial sectors x 160 time steps, sub-sc lat=-16.0775, alt=130.935 R<sub>s</sub>, phase=78.5974

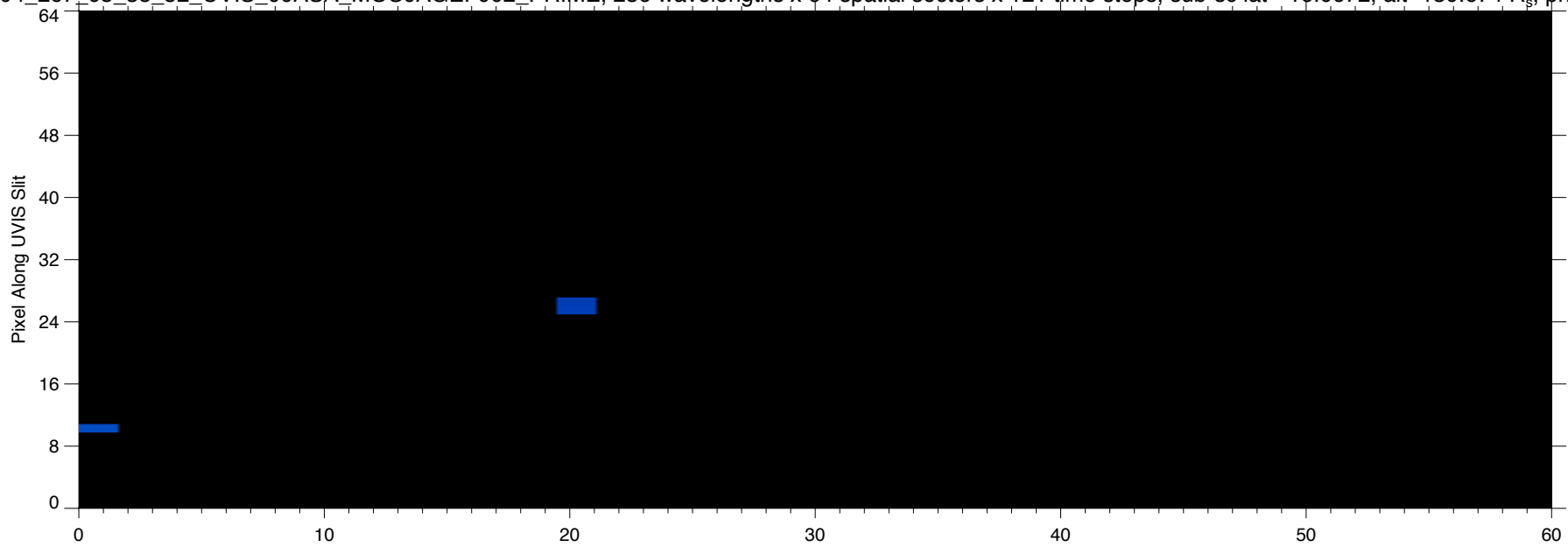




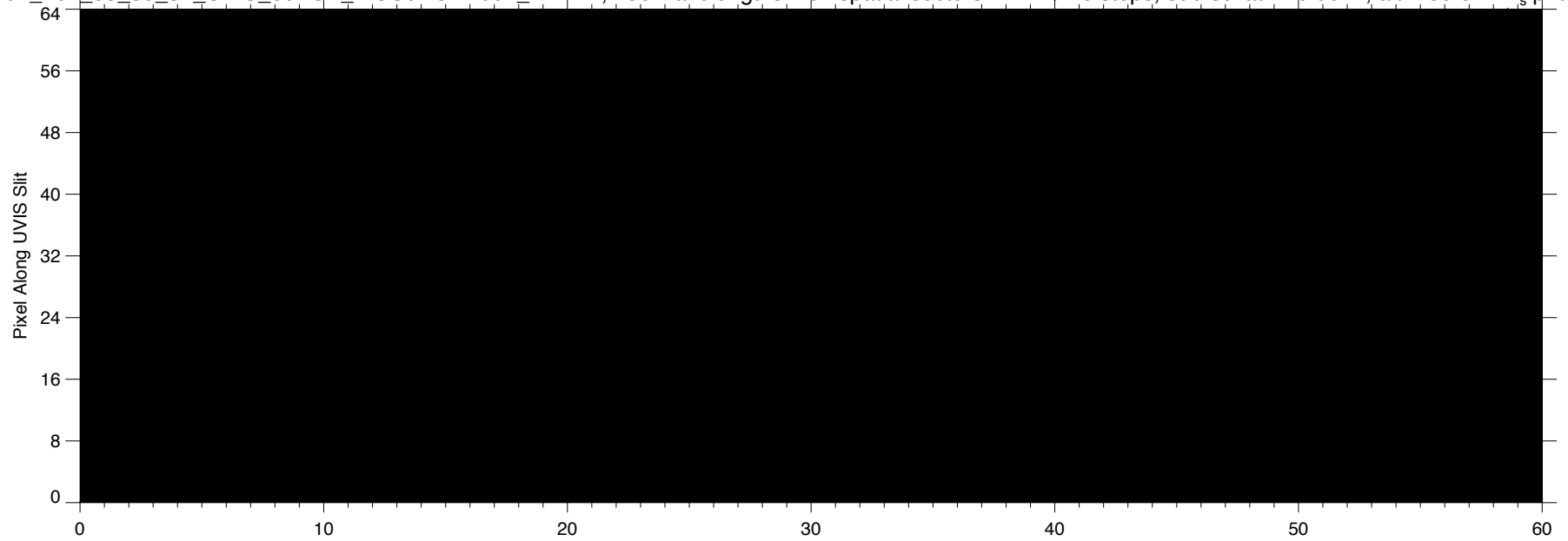
EUV2004\_267\_05\_35\_52\_UVIS\_00ASA\_MOS0AGEF002\_PRIME, 256 wavelengths x 64 spatial sectors x 121 time steps, sub-sc lat=-16.0672, alt=130.674 R<sub>s</sub>, phase=78.5314



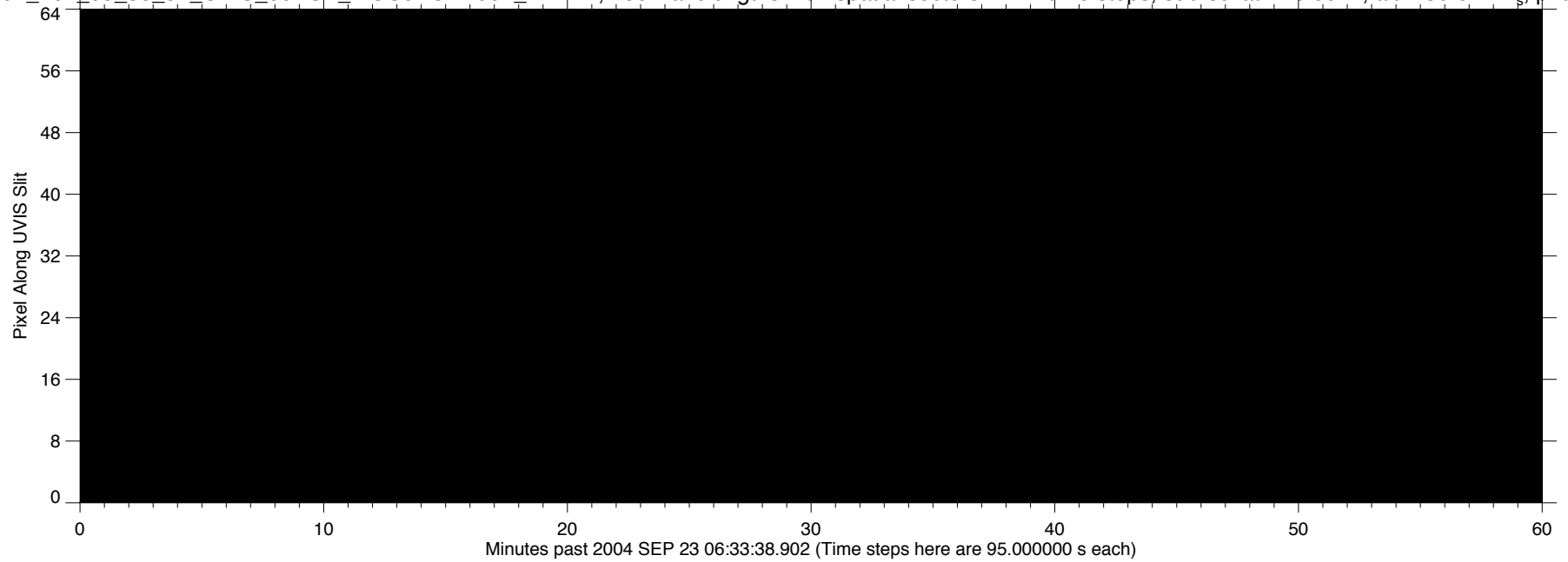
EUV2004\_267\_05\_35\_52\_UVIS\_00ASA\_MOS0AGEF002\_PRIME, 256 wavelengths x 64 spatial sectors x 121 time steps, sub-sc lat=-16.0672, alt=130.674 R<sub>s</sub>, phase=78.5314



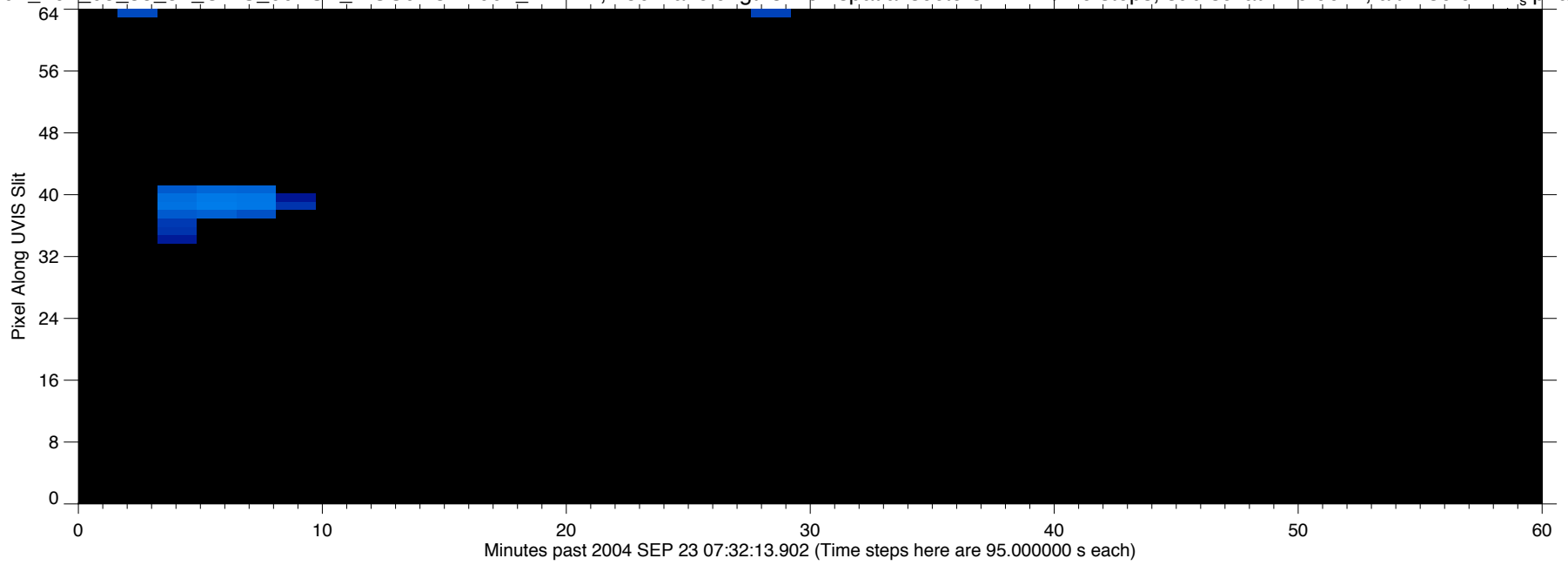
EUV2004\_267\_05\_35\_52\_UVIS\_00ASA\_MOS0AGEF002\_PRIME, 256 wavelengths x 64 spatial sectors x 121 time steps, sub-sc lat=-16.0672, alt=130.674 R<sub>s</sub>, phase=78.5314



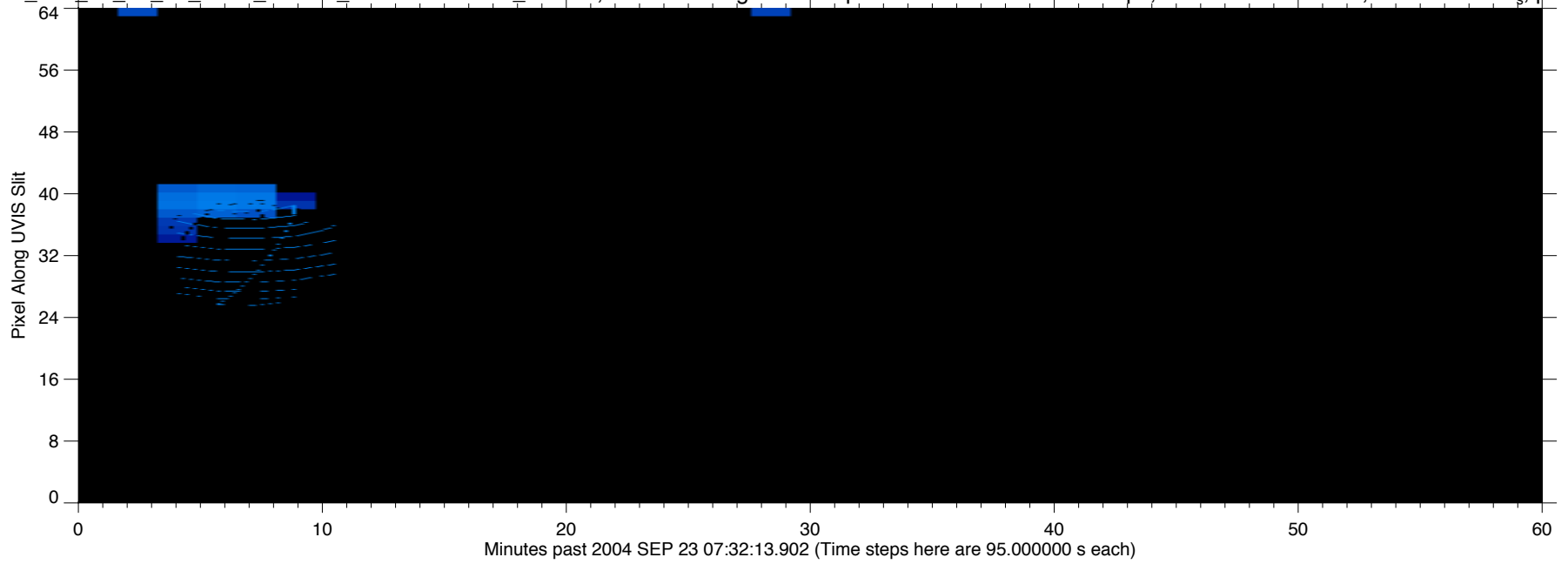
EUV2004\_267\_05\_35\_52\_UVIS\_00ASA\_MOS0AGEF002\_PRIME, 256 wavelengths x 64 spatial sectors x 121 time steps, sub-sc lat=-16.0672, alt=130.674 R<sub>s</sub>, phase=78.5314



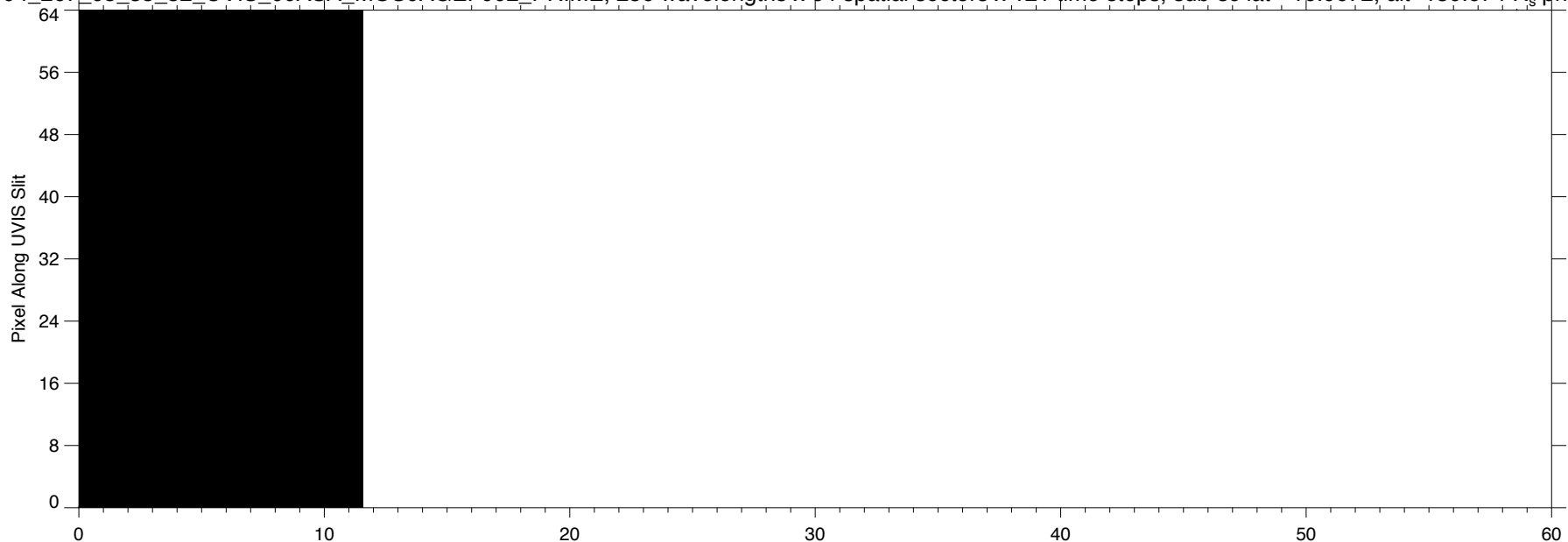
EUV2004\_267\_05\_35\_52\_UVIS\_00ASA\_MOS0AGEF002\_PRIME, 256 wavelengths x 64 spatial sectors x 121 time steps, sub-sc lat=-16.0672, alt=130.674 R<sub>s</sub>, phase=78.5314



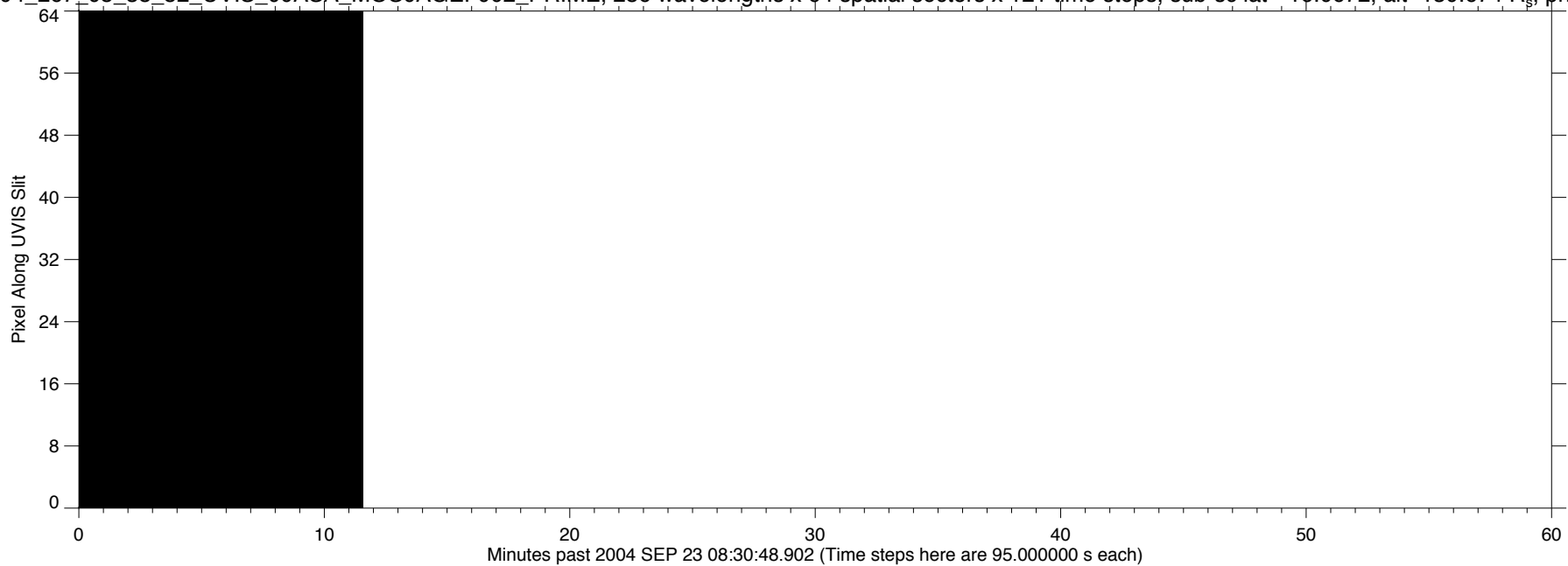
EUV2004\_267\_05\_35\_52\_UVIS\_00ASA\_MOS0AGEF002\_PRIME, 256 wavelengths x 64 spatial sectors x 121 time steps, sub-sc lat=-16.0672, alt=130.674 R<sub>s</sub>, phase=78.5314



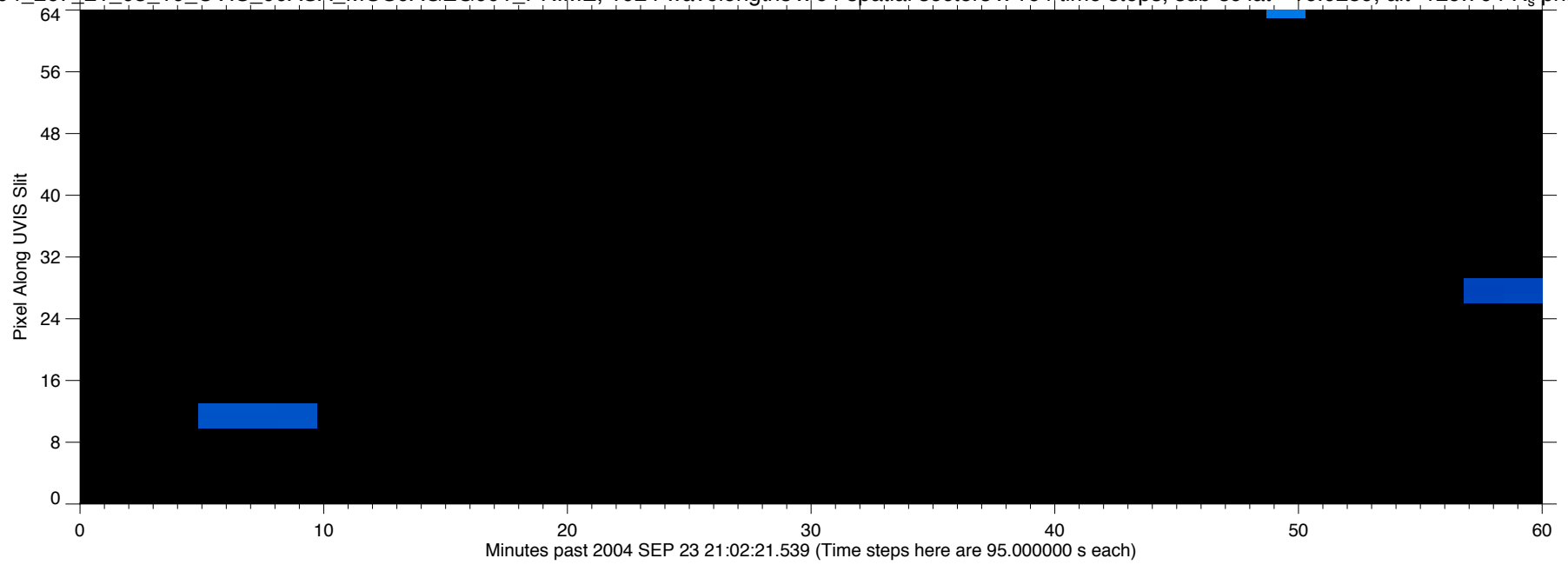
EUV2004\_267\_05\_35\_52\_UVIS\_00ASA\_MOS0AGEF002\_PRIME, 256 wavelengths x 64 spatial sectors x 121 time steps, sub-sc lat=-16.0672, alt=130.674 R<sub>s</sub>, phase=78.5314



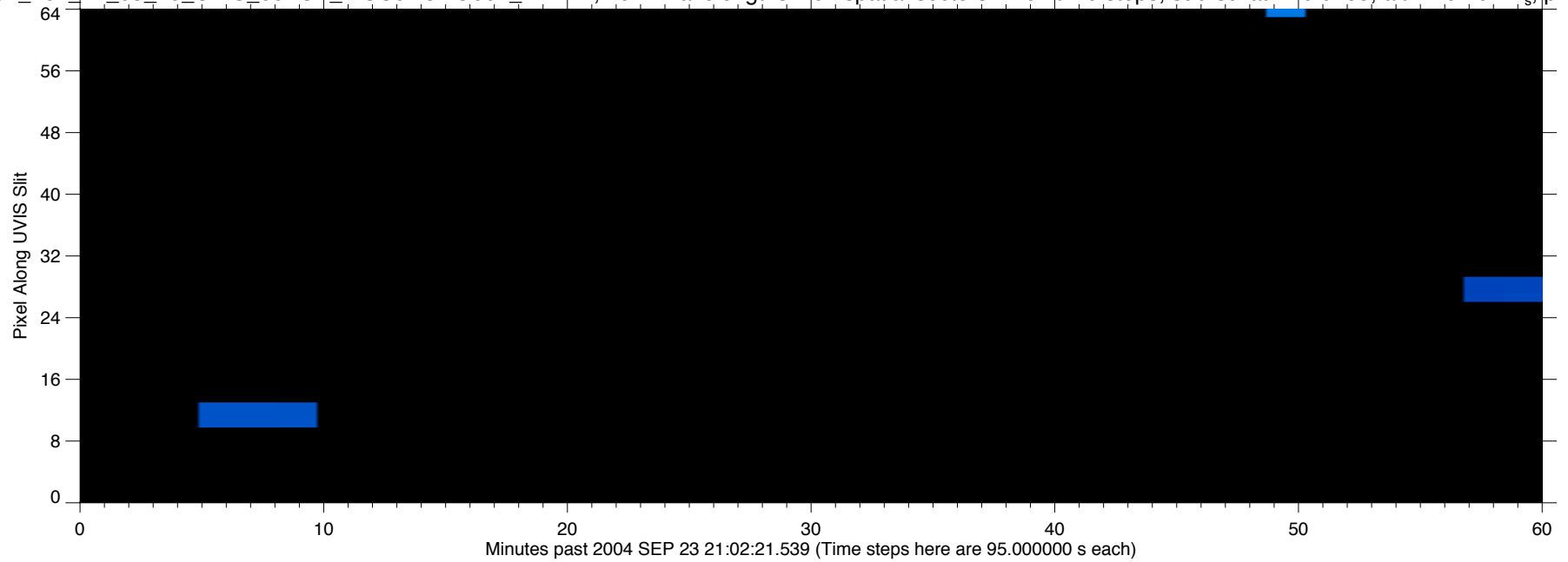
EUV2004\_267\_05\_35\_52\_UVIS\_00ASA\_MOS0AGEF002\_PRIME, 256 wavelengths x 64 spatial sectors x 121 time steps, sub-sc lat=-16.0672, alt=130.674 R<sub>s</sub>, phase=78.5314



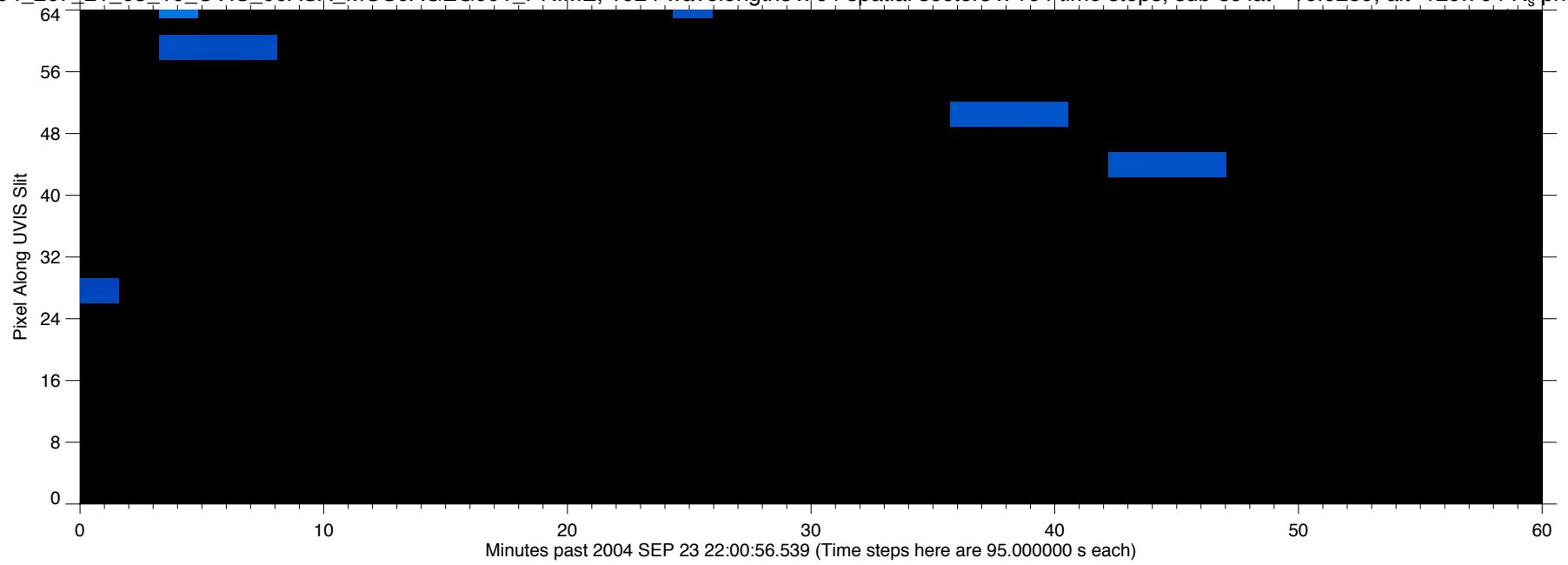
EUV2004\_267\_21\_03\_10\_UVIS\_00ASA\_MOS0AGEG001\_PRIME, 1024 wavelengths x 64 spatial sectors x 164 time steps, sub-sc lat=-16.0289, alt=129.704 R<sub>s</sub> phase=78.2878



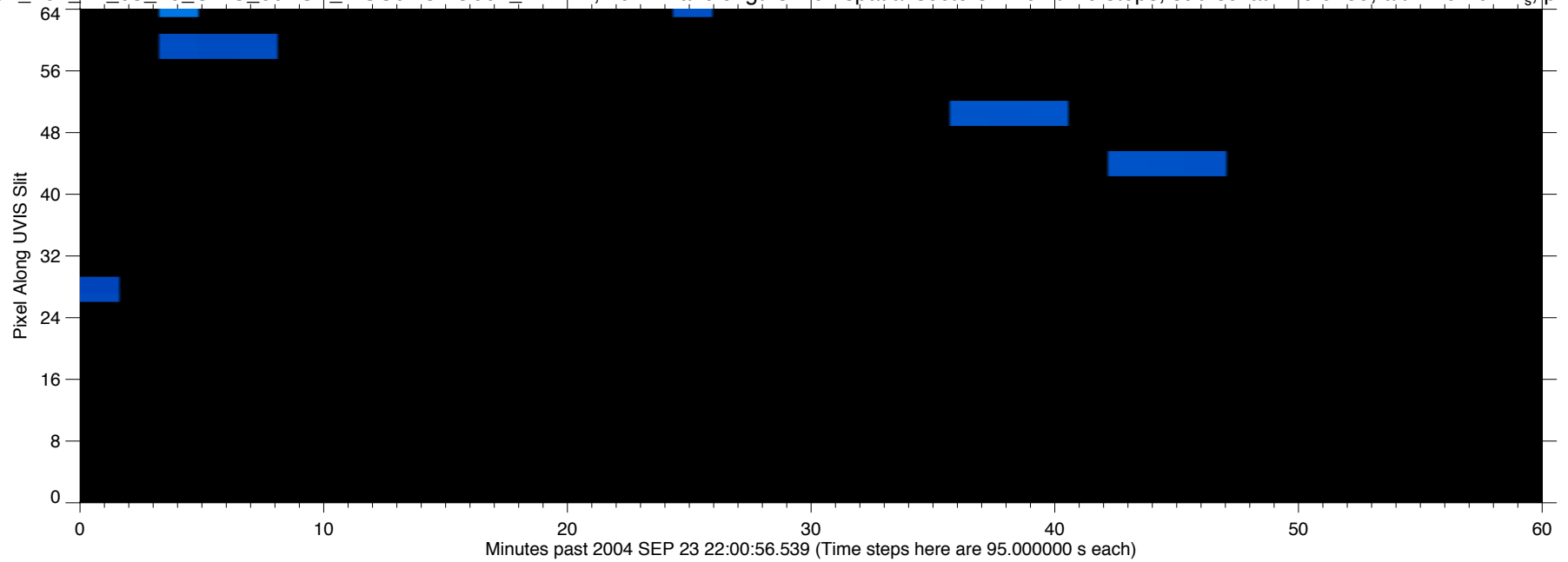
EUV2004\_267\_21\_03\_10\_UVIS\_00ASA\_MOS0AGEG001\_PRIME, 1024 wavelengths x 64 spatial sectors x 164 time steps, sub-sc lat=-16.0289, alt=129.704 R<sub>s</sub> phase=78.2878



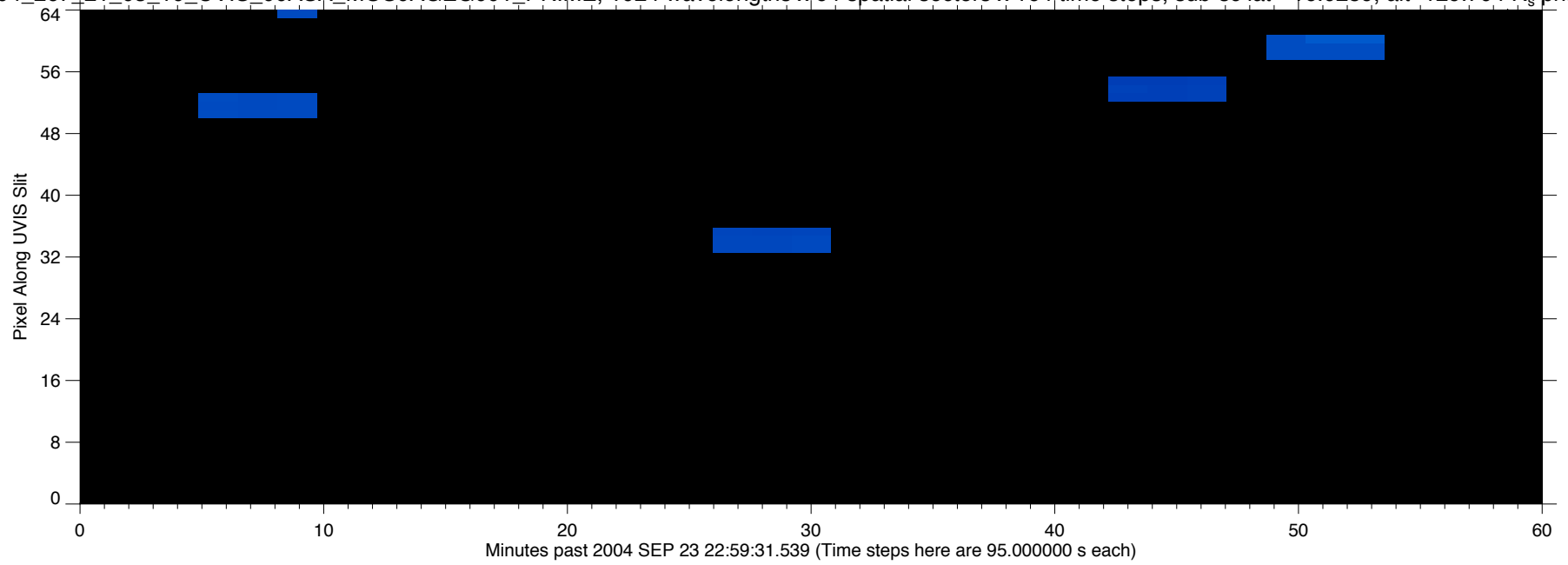
EUV2004\_267\_21\_03\_10\_UVIS\_00ASA\_MOS0AGEG001\_PRIME, 1024 wavelengths x 64 spatial sectors x 164 time steps, sub-sc lat=-16.0289, alt=129.704 R<sub>s</sub>, phase=78.2878



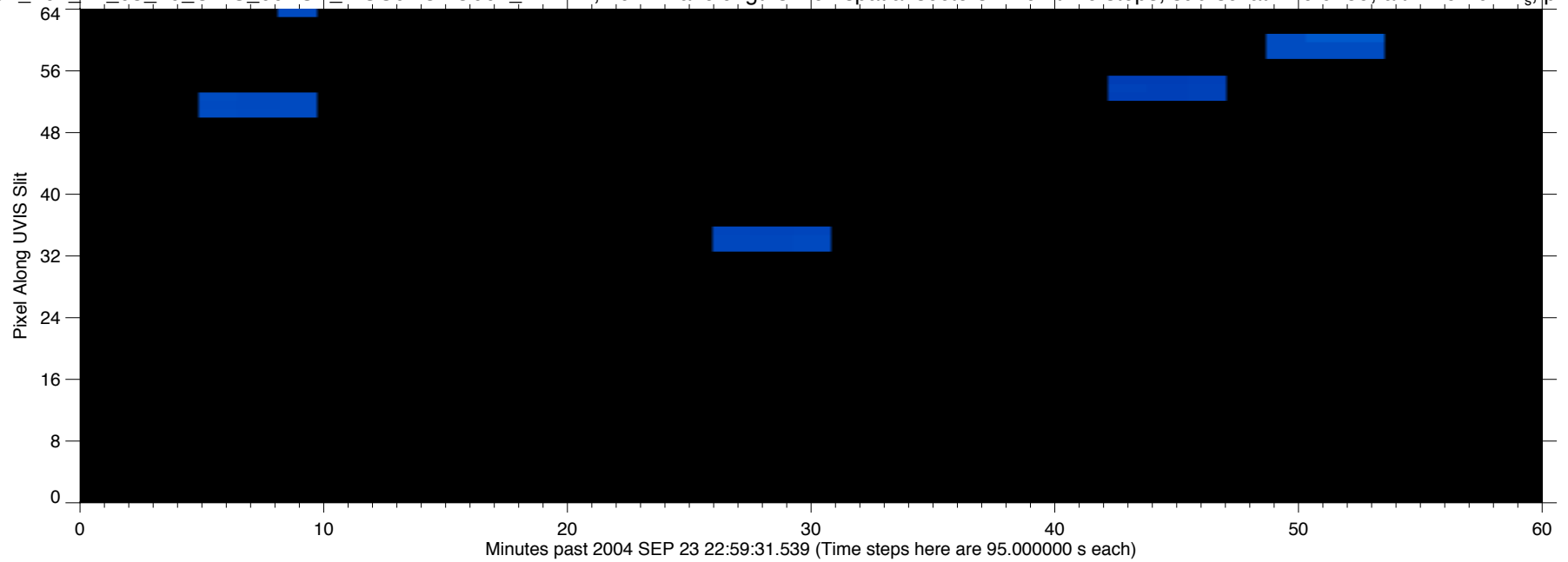
EUV2004\_267\_21\_03\_10\_UVIS\_00ASA\_MOS0AGEG001\_PRIME, 1024 wavelengths x 64 spatial sectors x 164 time steps, sub-sc lat=-16.0289, alt=129.704 R<sub>s</sub>, phase=78.2878



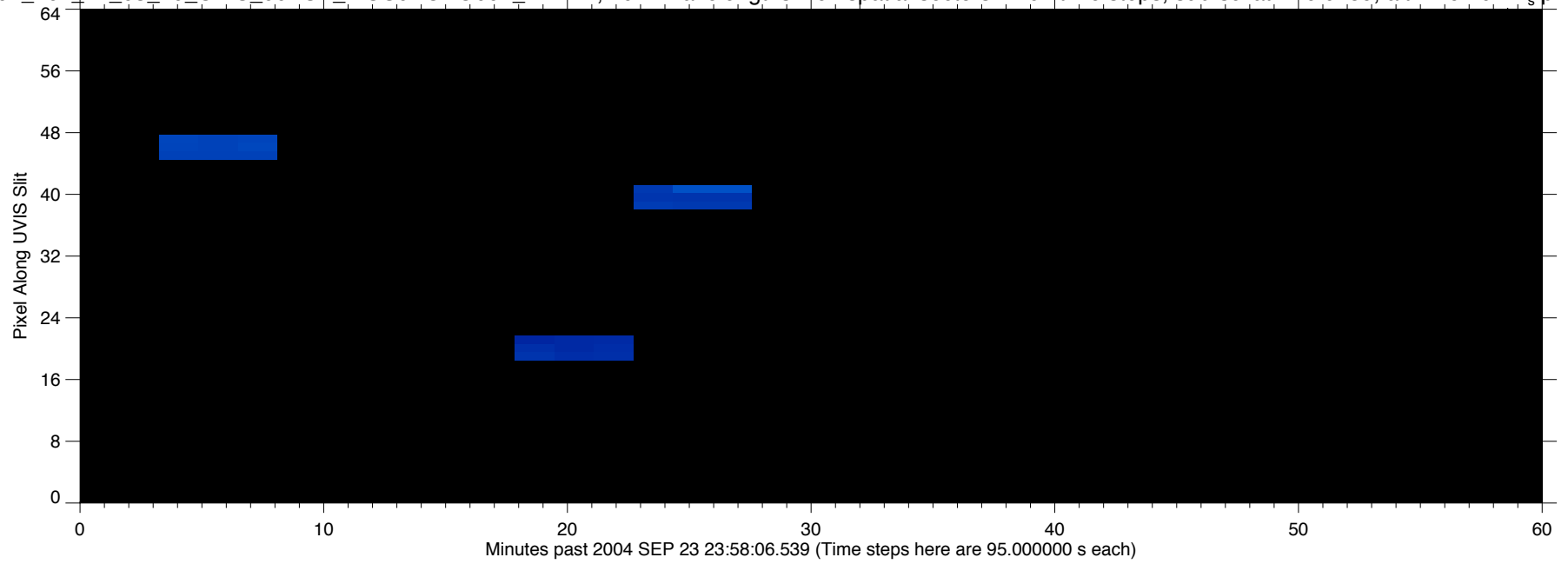
EUV2004\_267\_21\_03\_10\_UVIS\_00ASA\_MOS0AGEG001\_PRIME, 1024 wavelengths x 64 spatial sectors x 164 time steps, sub-sc lat=-16.0289, alt=129.704 R<sub>s</sub>, phase=78.2878



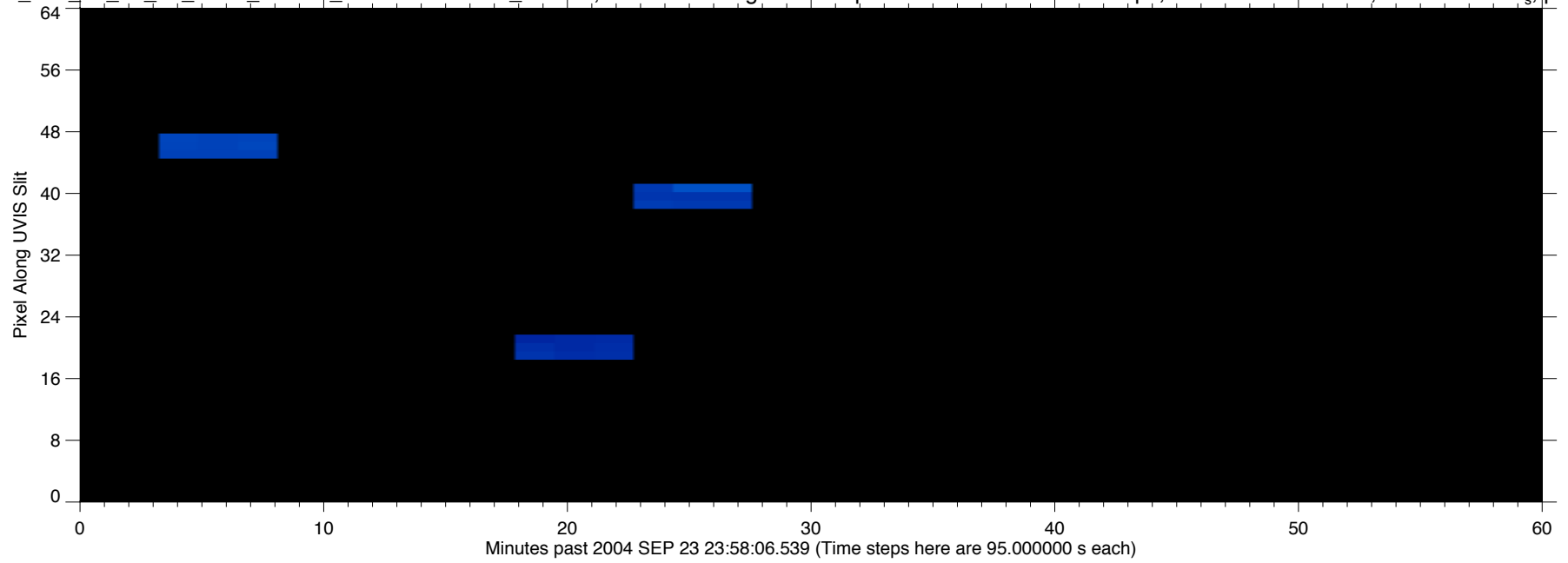
EUV2004\_267\_21\_03\_10\_UVIS\_00ASA\_MOS0AGEG001\_PRIME, 1024 wavelengths x 64 spatial sectors x 164 time steps, sub-sc lat=-16.0289, alt=129.704 R<sub>s</sub>, phase=78.2878



EUV2004\_267\_21\_03\_10\_UVIS\_00ASA\_MOS0AGEG001\_PRIME, 1024 wavelengths x 64 spatial sectors x 164 time steps, sub-sc lat=-16.0289, alt=129.704 R<sub>s</sub>, phase=78.2878

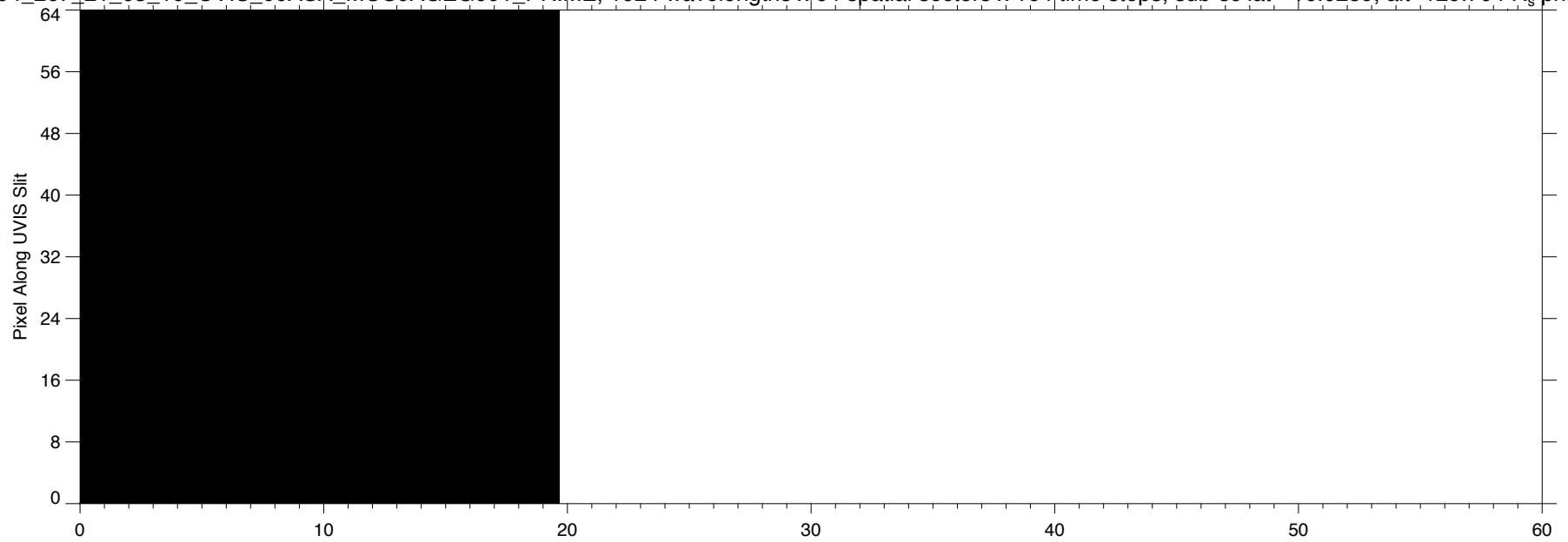


EUV2004\_267\_21\_03\_10\_UVIS\_00ASA\_MOS0AGEG001\_PRIME, 1024 wavelengths x 64 spatial sectors x 164 time steps, sub-sc lat=-16.0289, alt=129.704 R<sub>s</sub>, phase=78.2878

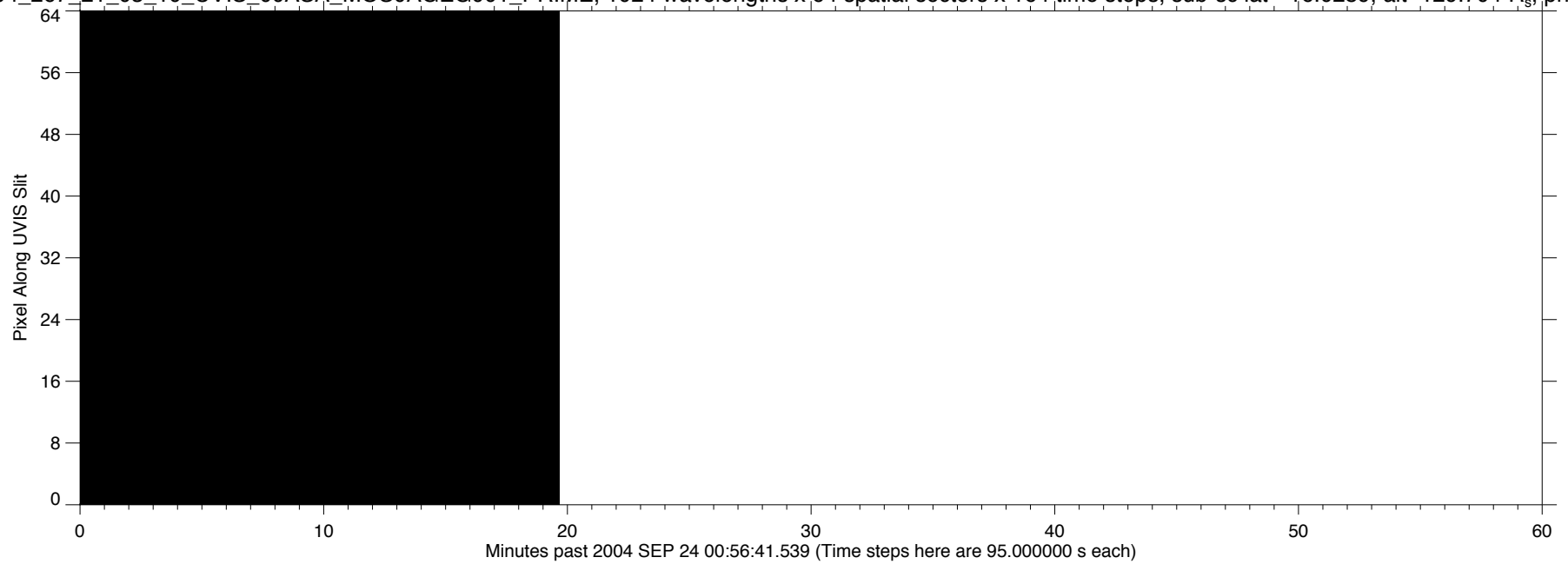




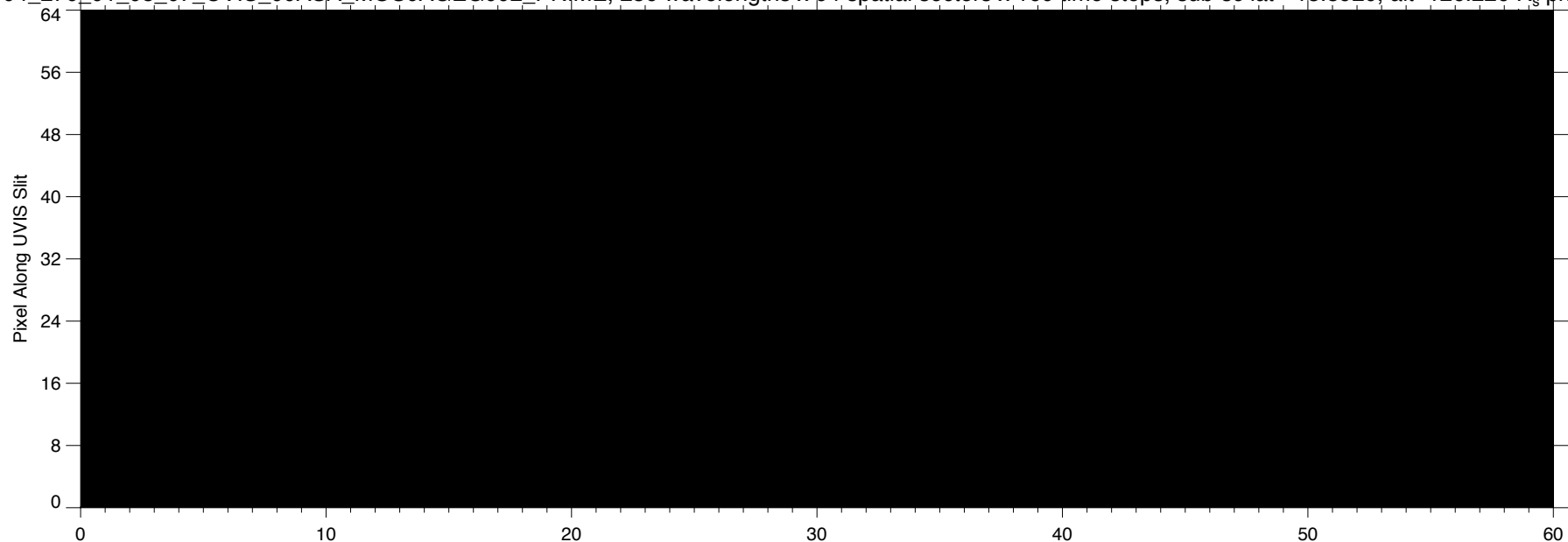
EUV2004\_267\_21\_03\_10\_UVIS\_00ASA\_MOS0AGEG001\_PRIME, 1024 wavelengths x 64 spatial sectors x 164 time steps, sub-sc lat=-16.0289, alt=129.704 R<sub>s</sub>, phase=78.2878



EUV2004\_267\_21\_03\_10\_UVIS\_00ASA\_MOS0AGEG001\_PRIME, 1024 wavelengths x 64 spatial sectors x 164 time steps, sub-sc lat=-16.0289, alt=129.704 R<sub>s</sub>, phase=78.2878



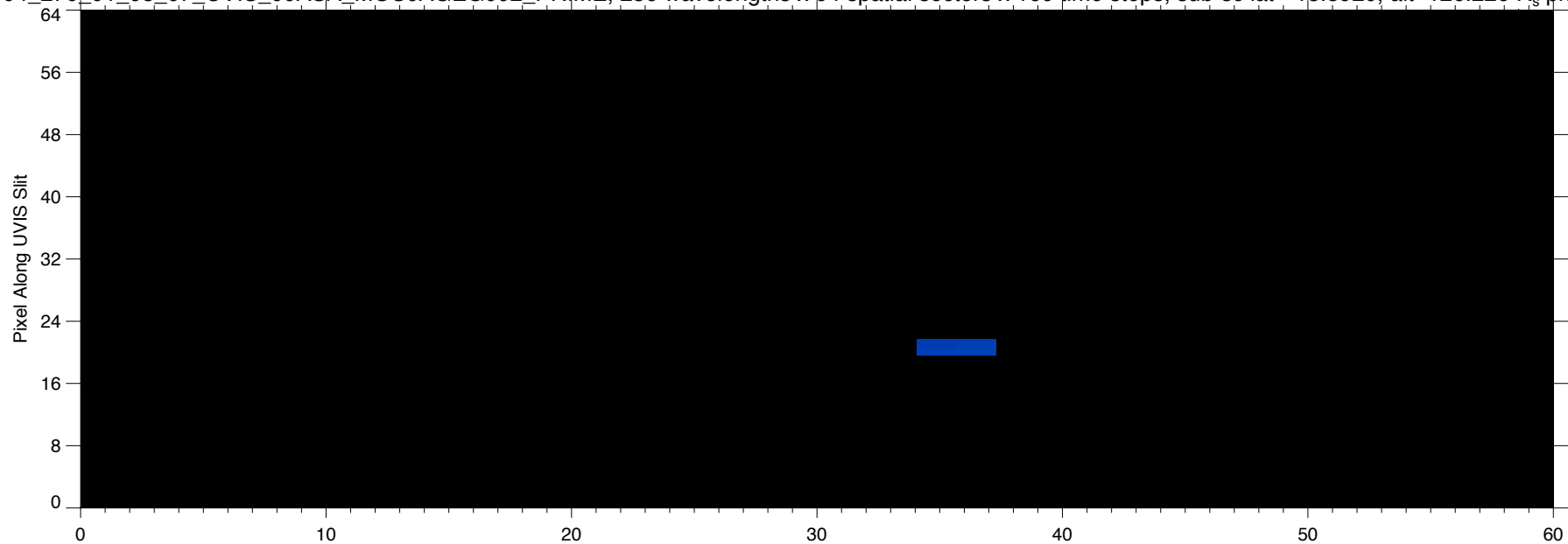
EUV2004\_270\_01\_08\_07\_UVIS\_00ASA\_MOS0AGEG002\_PRIME, 256 wavelengths x 64 spatial sectors x 160 time steps, sub-sc lat=-15.8920, alt=126.226 R<sub>s</sub>, phase=77.4373



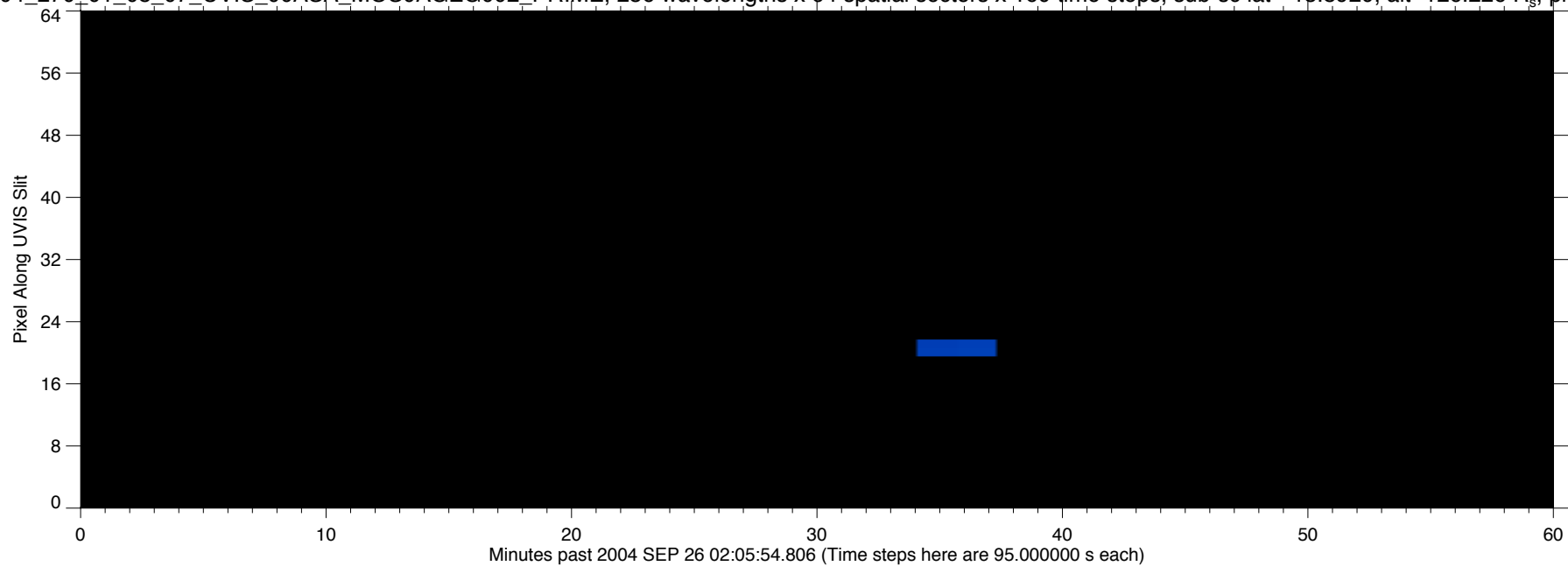
EUV2004\_270\_01\_08\_07\_UVIS\_00ASA\_MOS0AGEG002\_PRIME, 256 wavelengths x 64 spatial sectors x 160 time steps, sub-sc lat=-15.8920, alt=126.226 R<sub>s</sub>, phase=77.4373



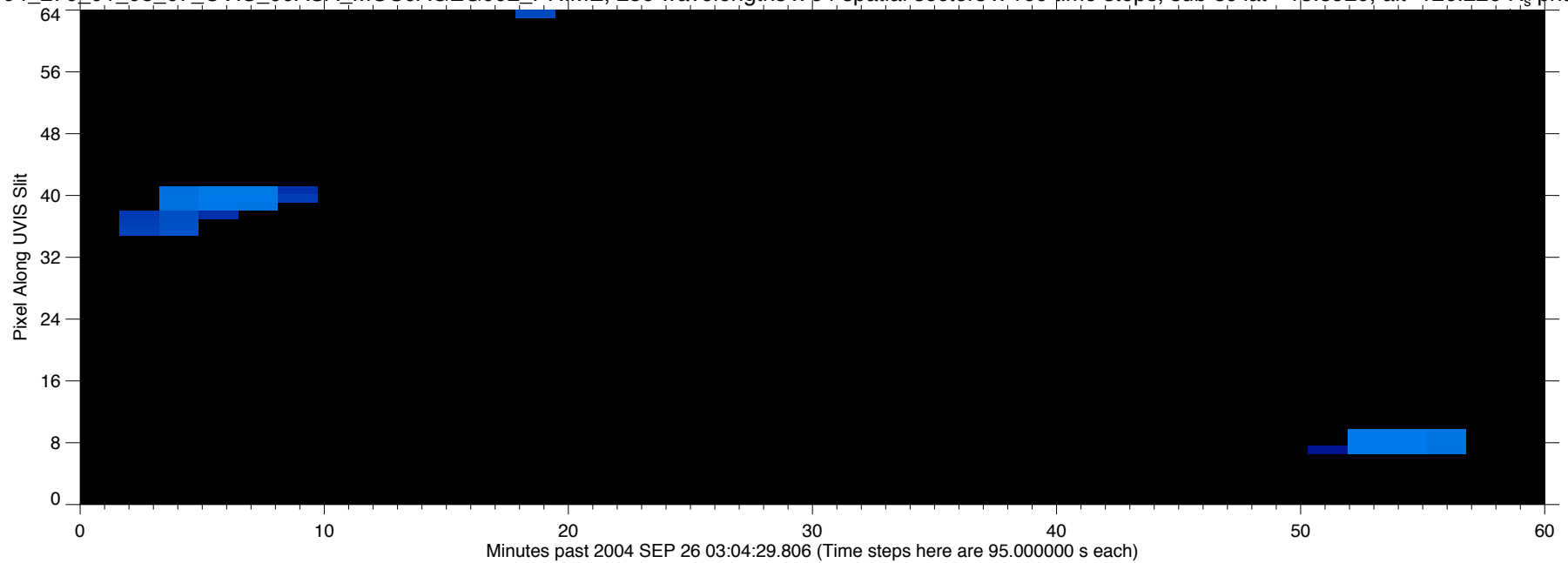
EUV2004\_270\_01\_08\_07\_UVIS\_00ASA\_MOS0AGEG002\_PRIME, 256 wavelengths x 64 spatial sectors x 160 time steps, sub-sc lat=-15.8920, alt=126.226 R<sub>s</sub>, phase=77.4373



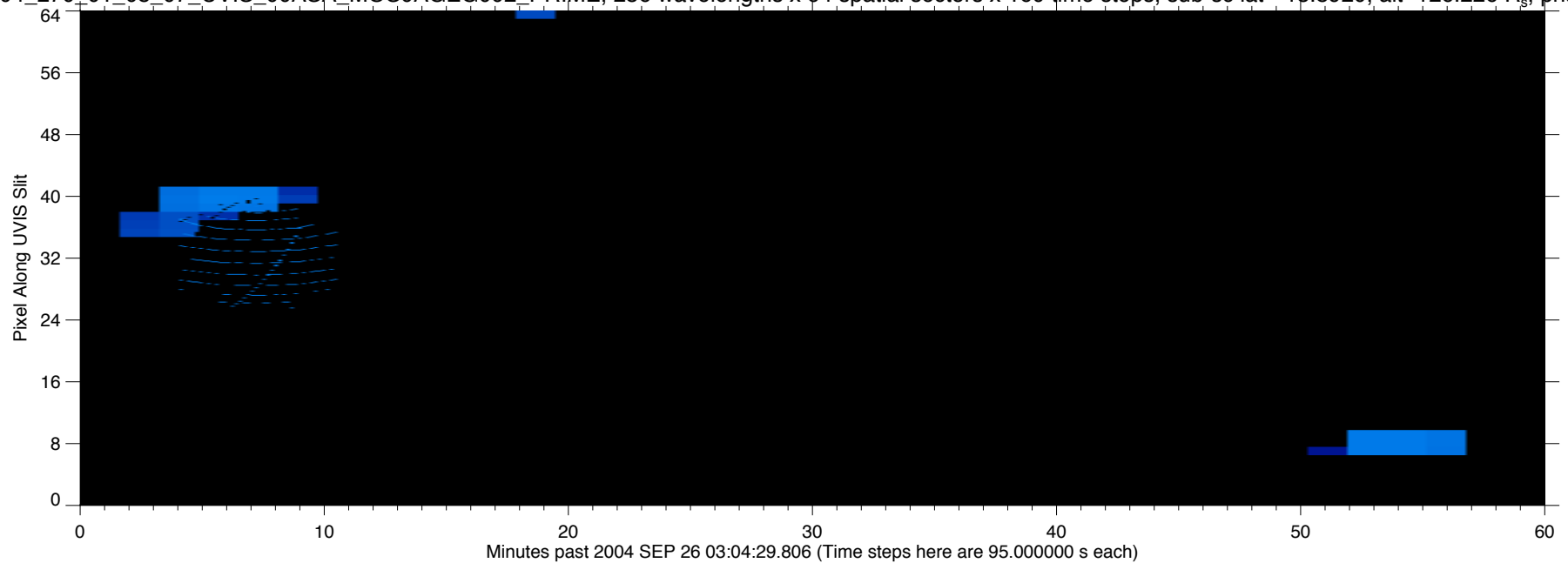
EUV2004\_270\_01\_08\_07\_UVIS\_00ASA\_MOS0AGEG002\_PRIME, 256 wavelengths x 64 spatial sectors x 160 time steps, sub-sc lat=-15.8920, alt=126.226 R<sub>s</sub>, phase=77.4373



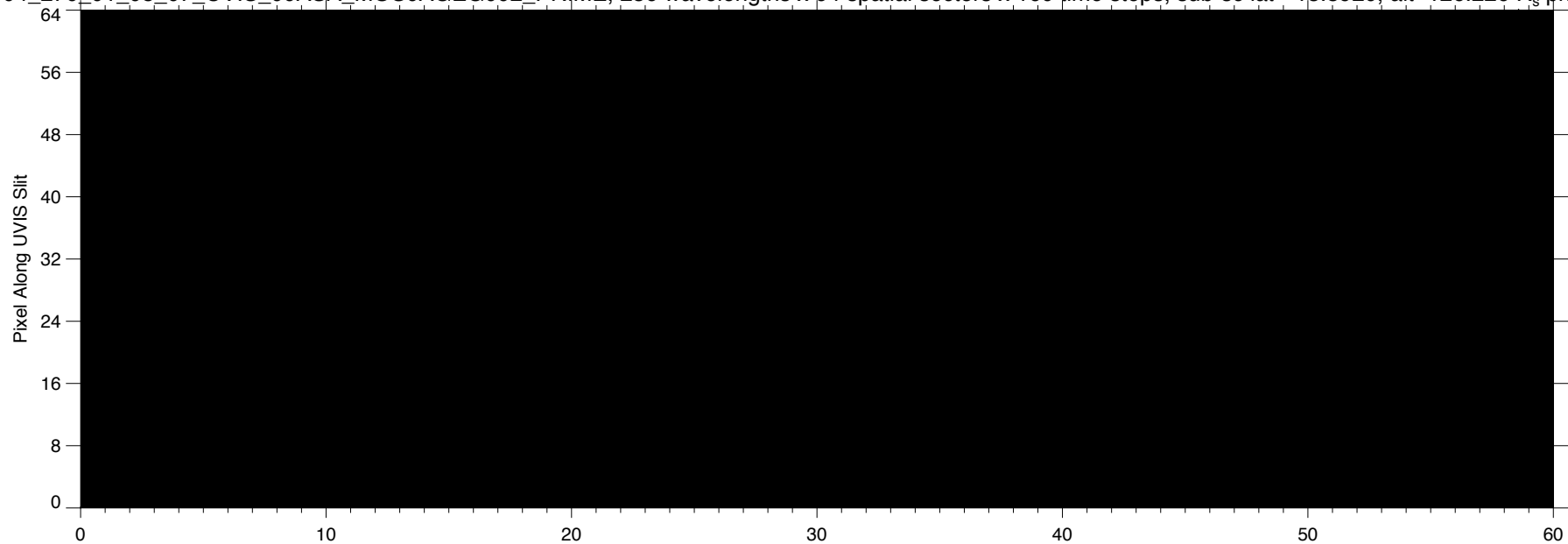
EUV2004\_270\_01\_08\_07\_UVIS\_00ASA\_MOS0AGEG002\_PRIME, 256 wavelengths x 64 spatial sectors x 160 time steps, sub-sc lat=-15.8920, alt=126.226 R<sub>s</sub>, phase=77.4373



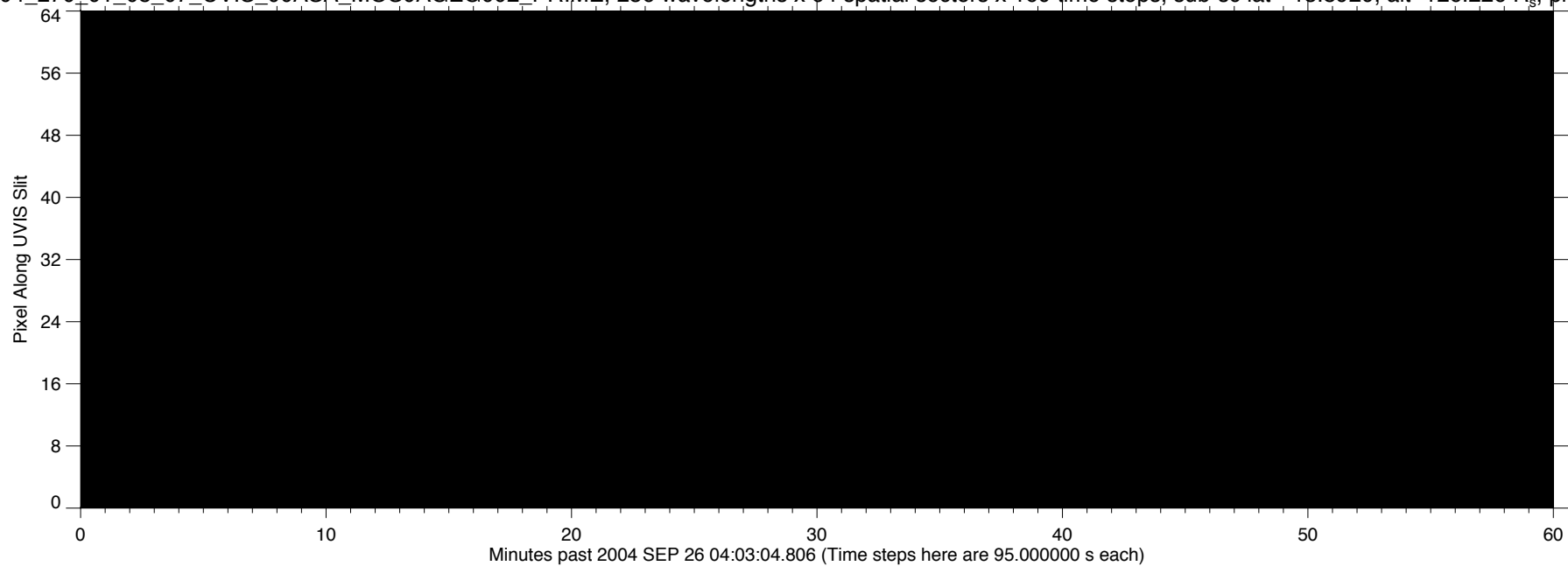
EUV2004\_270\_01\_08\_07\_UVIS\_00ASA\_MOS0AGEG002\_PRIME, 256 wavelengths x 64 spatial sectors x 160 time steps, sub-sc lat=-15.8920, alt=126.226 R<sub>s</sub>, phase=77.4373



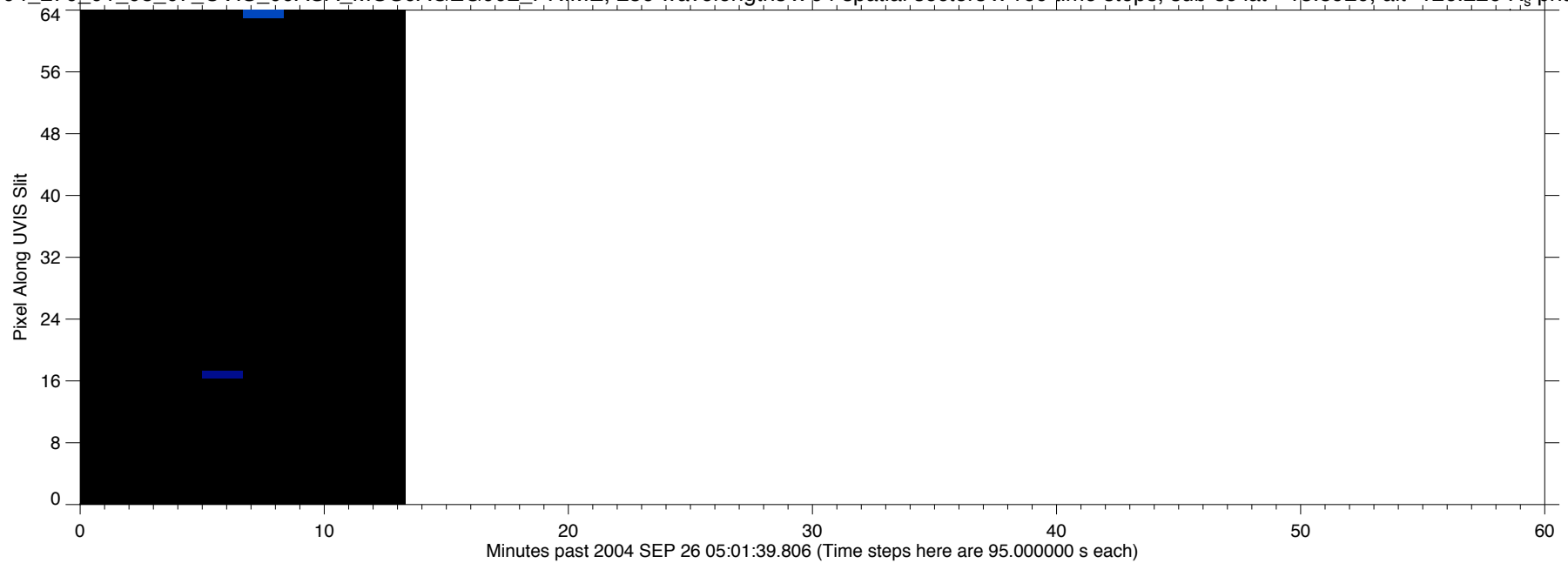
EUV2004\_270\_01\_08\_07\_UVIS\_00ASA\_MOS0AGEG002\_PRIME, 256 wavelengths x 64 spatial sectors x 160 time steps, sub-sc lat=-15.8920, alt=126.226 R<sub>s</sub>, phase=77.4373



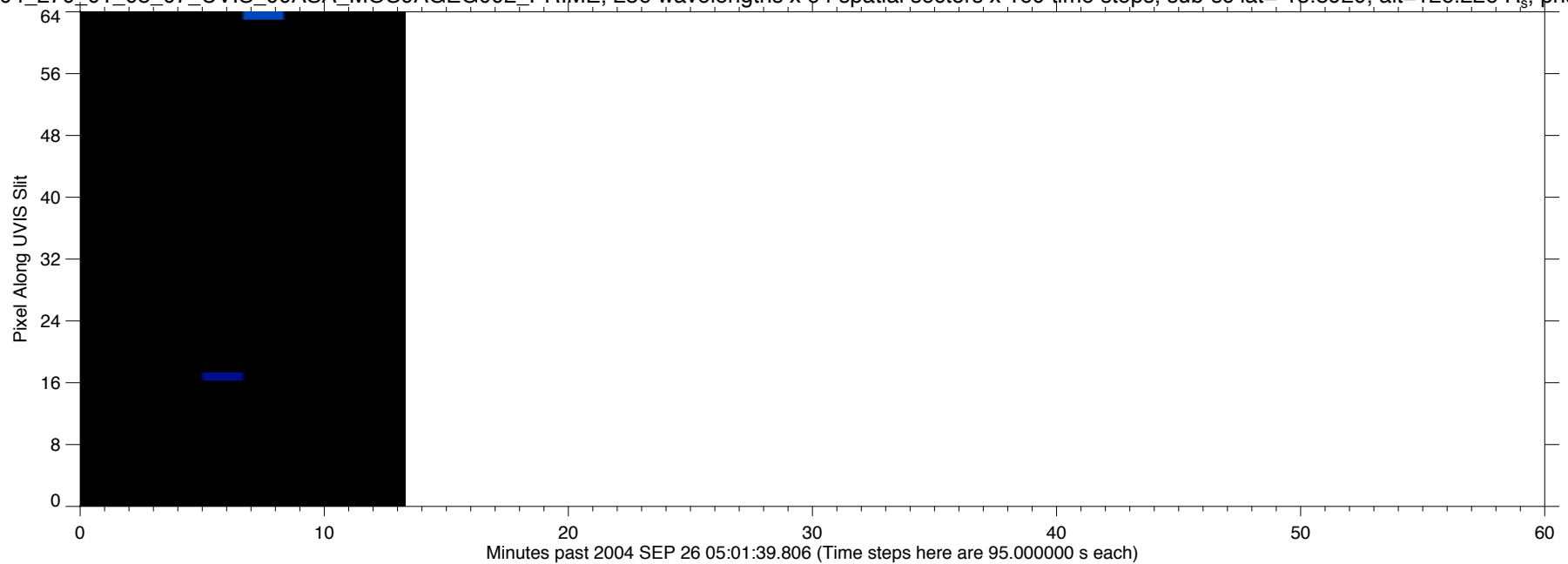
EUV2004\_270\_01\_08\_07\_UVIS\_00ASA\_MOS0AGEG002\_PRIME, 256 wavelengths x 64 spatial sectors x 160 time steps, sub-sc lat=-15.8920, alt=126.226 R<sub>s</sub>, phase=77.4373



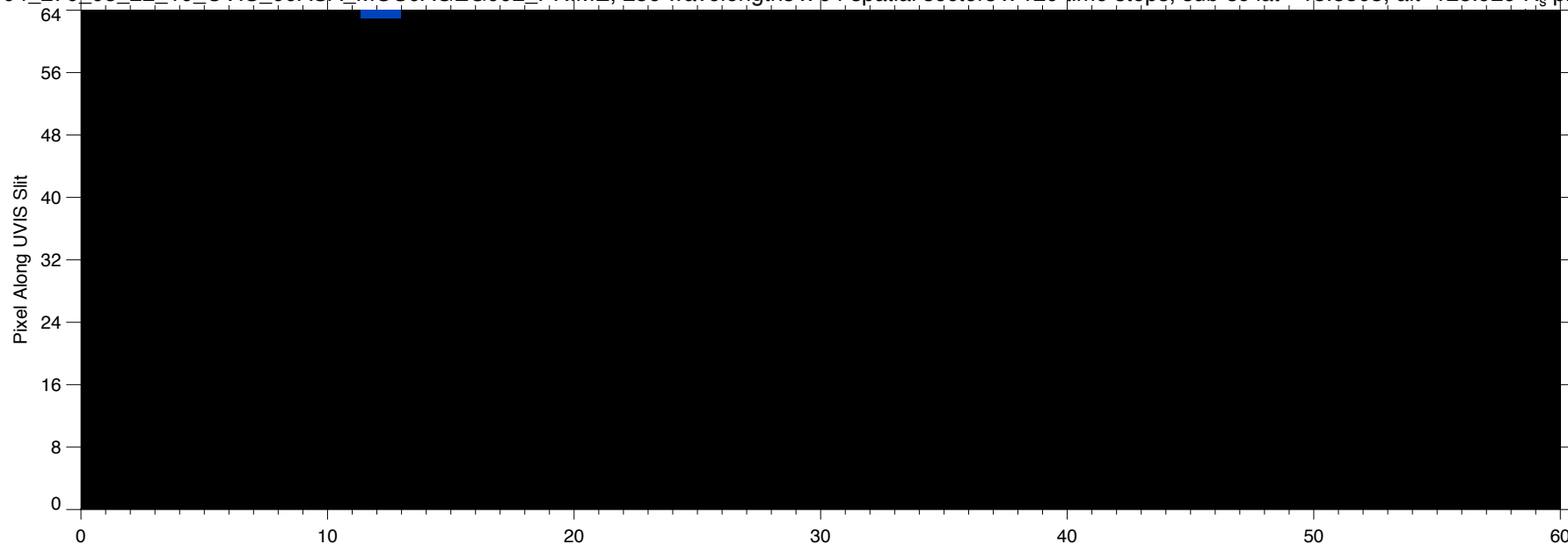
EUV2004\_270\_01\_08\_07\_UVIS\_00ASA\_MOS0AGEG002\_PRIME, 256 wavelengths x 64 spatial sectors x 160 time steps, sub-sc lat=-15.8920, alt=126.226 R<sub>s</sub>, phase=77.4373



EUV2004\_270\_01\_08\_07\_UVIS\_00ASA\_MOS0AGEG002\_PRIME, 256 wavelengths x 64 spatial sectors x 160 time steps, sub-sc lat=-15.8920, alt=126.226 R<sub>s</sub>, phase=77.4373



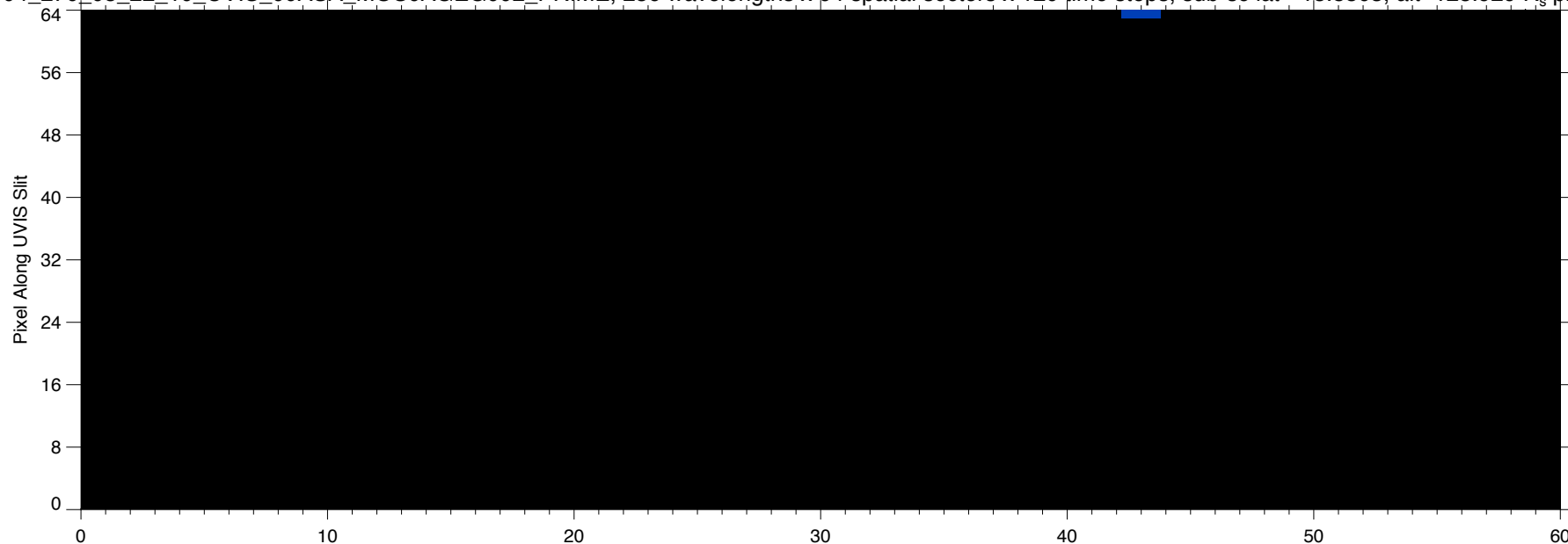
EUV2004\_270\_05\_22\_10\_UVIS\_00ASA\_MOS0AGEG002\_PRIME, 256 wavelengths x 64 spatial sectors x 120 time steps, sub-sc lat=-15.8803, alt=125.929 R<sub>s</sub>, phase=77.3659



EUV2004\_270\_05\_22\_10\_UVIS\_00ASA\_MOS0AGEG002\_PRIME, 256 wavelengths x 64 spatial sectors x 120 time steps, sub-sc lat=-15.8803, alt=125.929 R<sub>s</sub>, phase=77.3659



EUV2004\_270\_05\_22\_10\_UVIS\_00ASA\_MOS0AGEG002\_PRIME, 256 wavelengths x 64 spatial sectors x 120 time steps, sub-sc lat=-15.8803, alt=125.929 R<sub>s</sub>, phase=77.3659

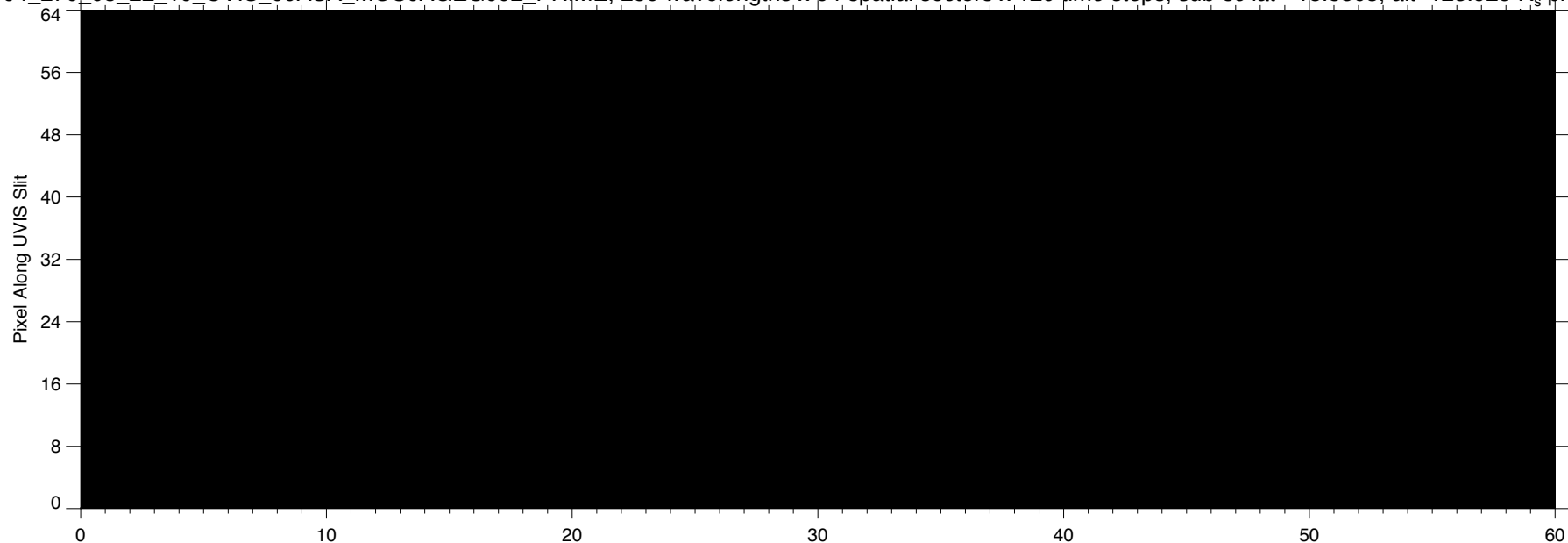


EUV2004\_270\_05\_22\_10\_UVIS\_00ASA\_MOS0AGEG002\_PRIME, 256 wavelengths x 64 spatial sectors x 120 time steps, sub-sc lat=-15.8803, alt=125.929 R<sub>s</sub>, phase=77.3659





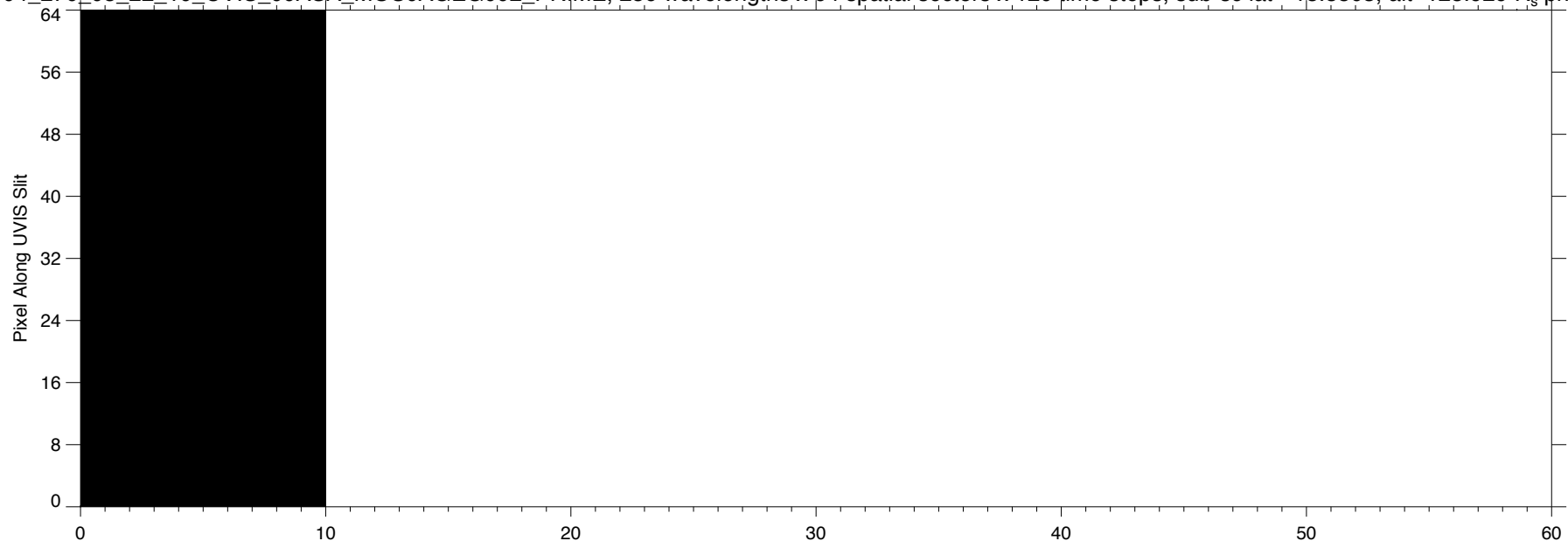
EUV2004\_270\_05\_22\_10\_UVIS\_00ASA\_MOS0AGEG002\_PRIME, 256 wavelengths x 64 spatial sectors x 120 time steps, sub-sc lat=-15.8803, alt=125.929 R<sub>s</sub>, phase=77.3659



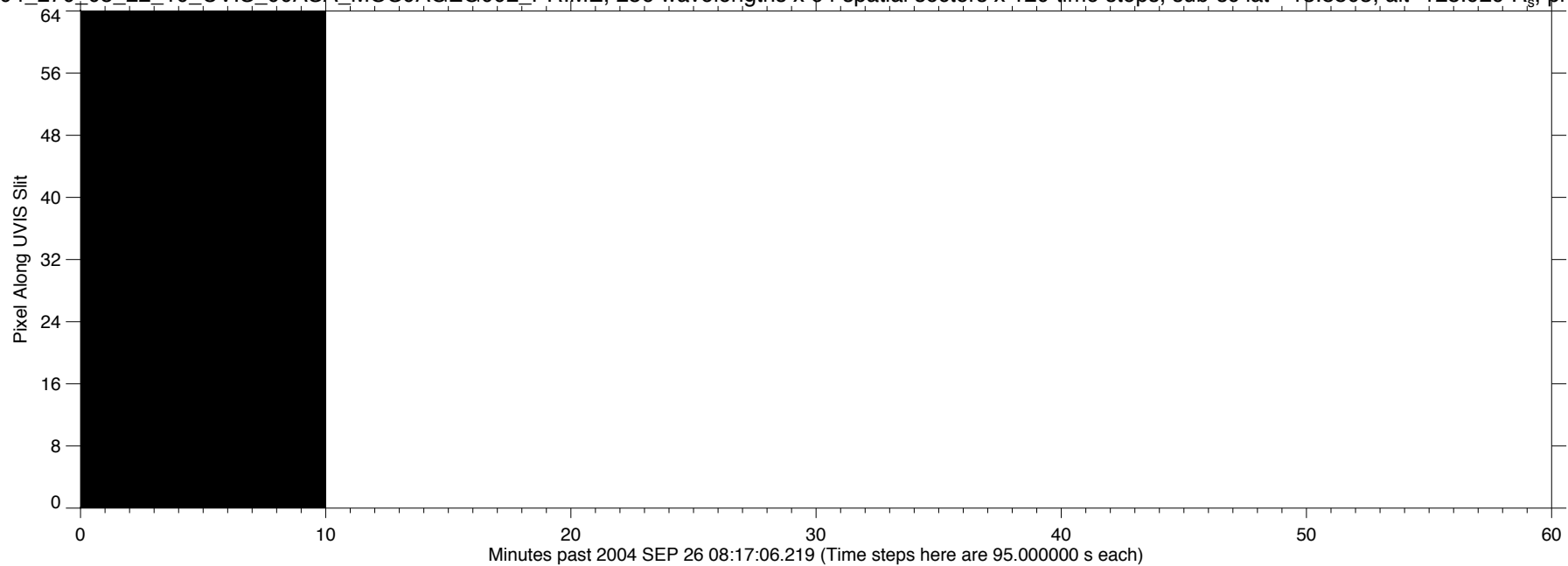
EUV2004\_270\_05\_22\_10\_UVIS\_00ASA\_MOS0AGEG002\_PRIME, 256 wavelengths x 64 spatial sectors x 120 time steps, sub-sc lat=-15.8803, alt=125.929 R<sub>s</sub>, phase=77.3659



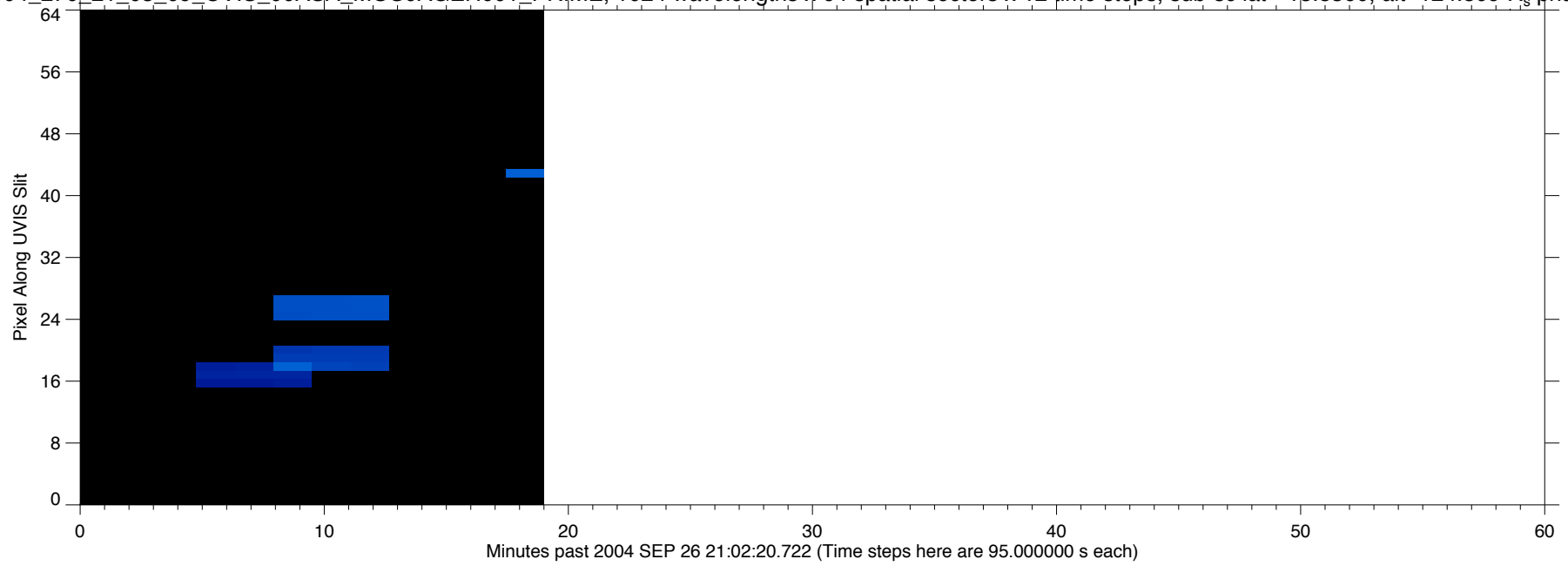
EUV2004\_270\_05\_22\_10\_UVIS\_00ASA\_MOS0AGEG002\_PRIME, 256 wavelengths x 64 spatial sectors x 120 time steps, sub-sc lat=-15.8803, alt=125.929 R<sub>s</sub>, phase=77.3659



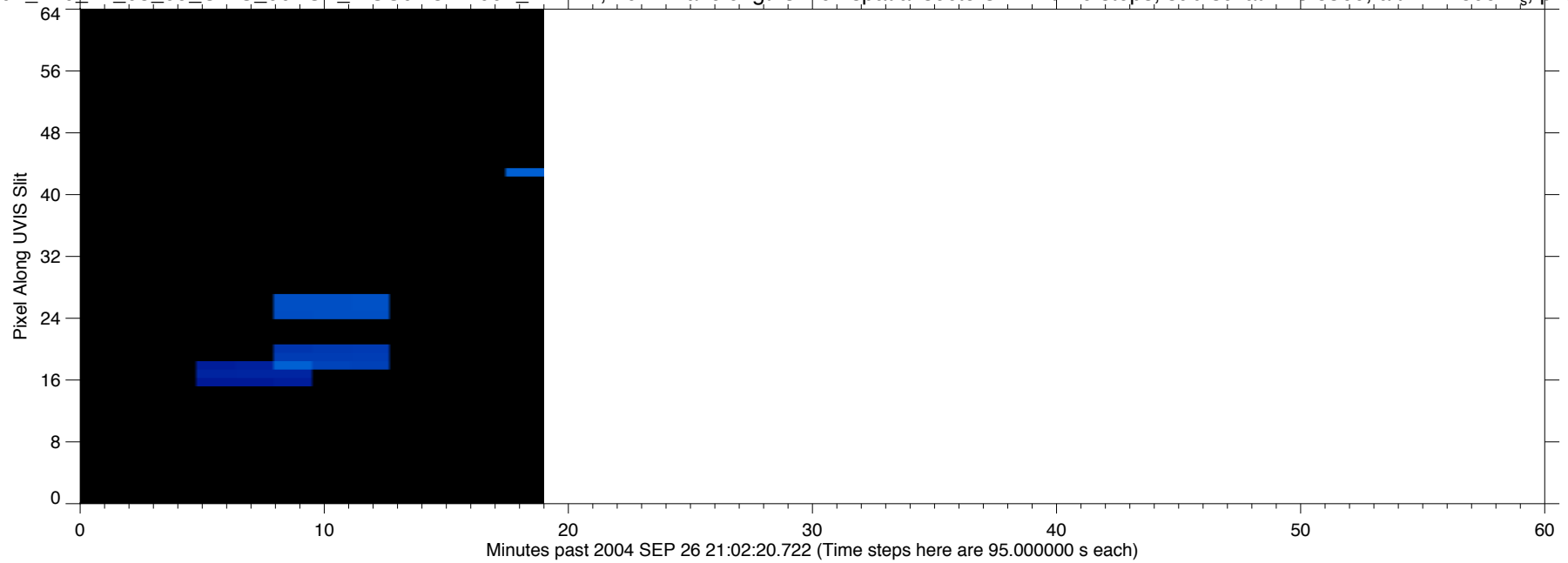
EUV2004\_270\_05\_22\_10\_UVIS\_00ASA\_MOS0AGEG002\_PRIME, 256 wavelengths x 64 spatial sectors x 120 time steps, sub-sc lat=-15.8803, alt=125.929 R<sub>s</sub>, phase=77.3659



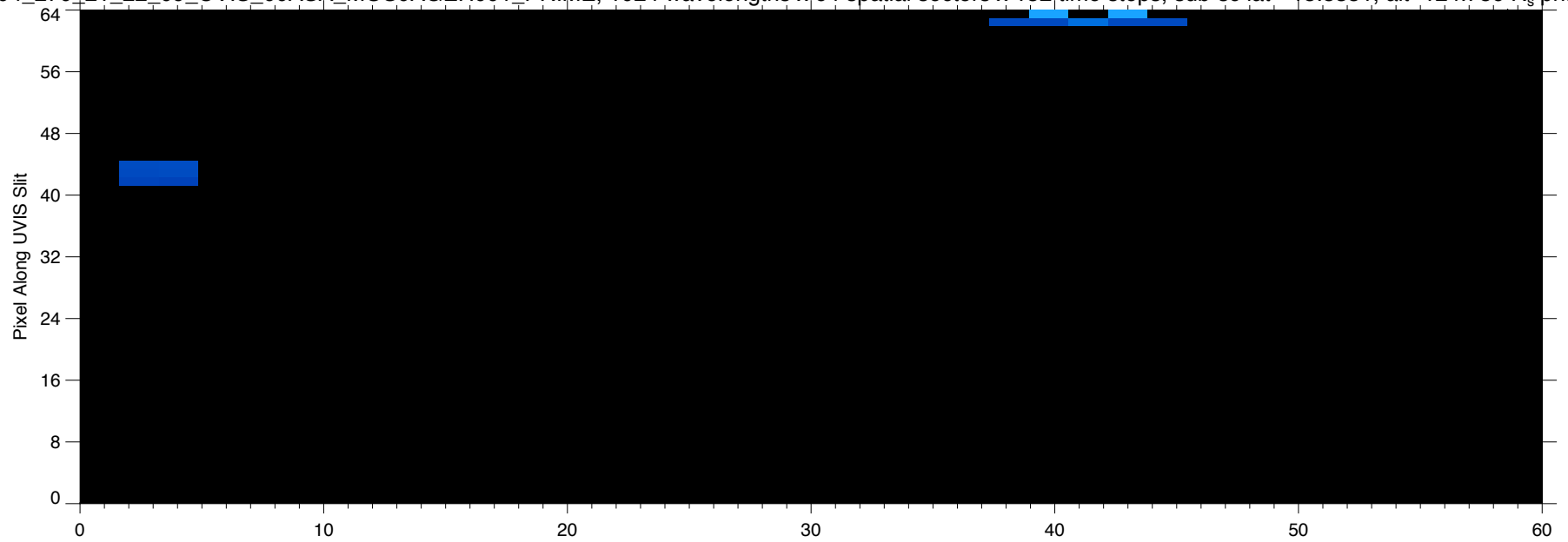
EUV2004\_270\_21\_03\_09\_UVIS\_00ASA\_MOS0AGEH001\_PRIME, 1024 wavelengths x 64 spatial sectors x 12 time steps, sub-sc lat=-15.8360, alt=124.809 R<sub>s</sub> phase=77.0986



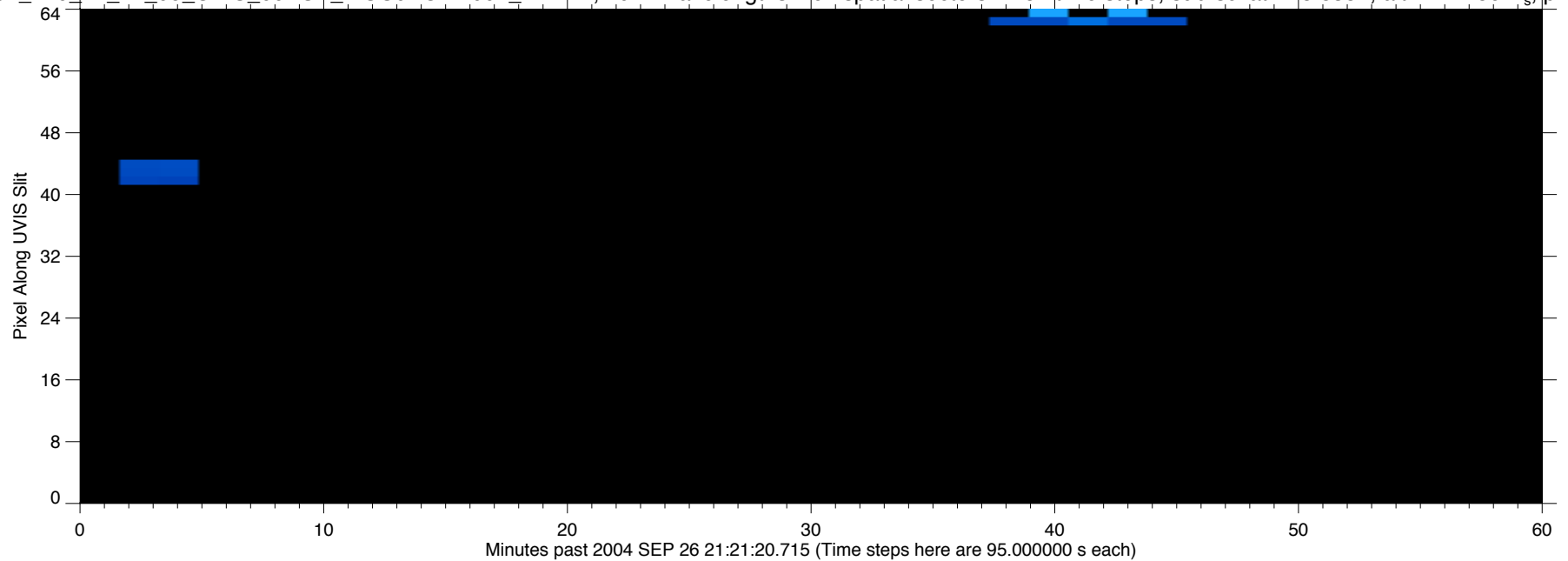
EUV2004\_270\_21\_03\_09\_UVIS\_00ASA\_MOS0AGEH001\_PRIME, 1024 wavelengths x 64 spatial sectors x 12 time steps, sub-sc lat=-15.8360, alt=124.809 R<sub>s</sub> phase=77.0986



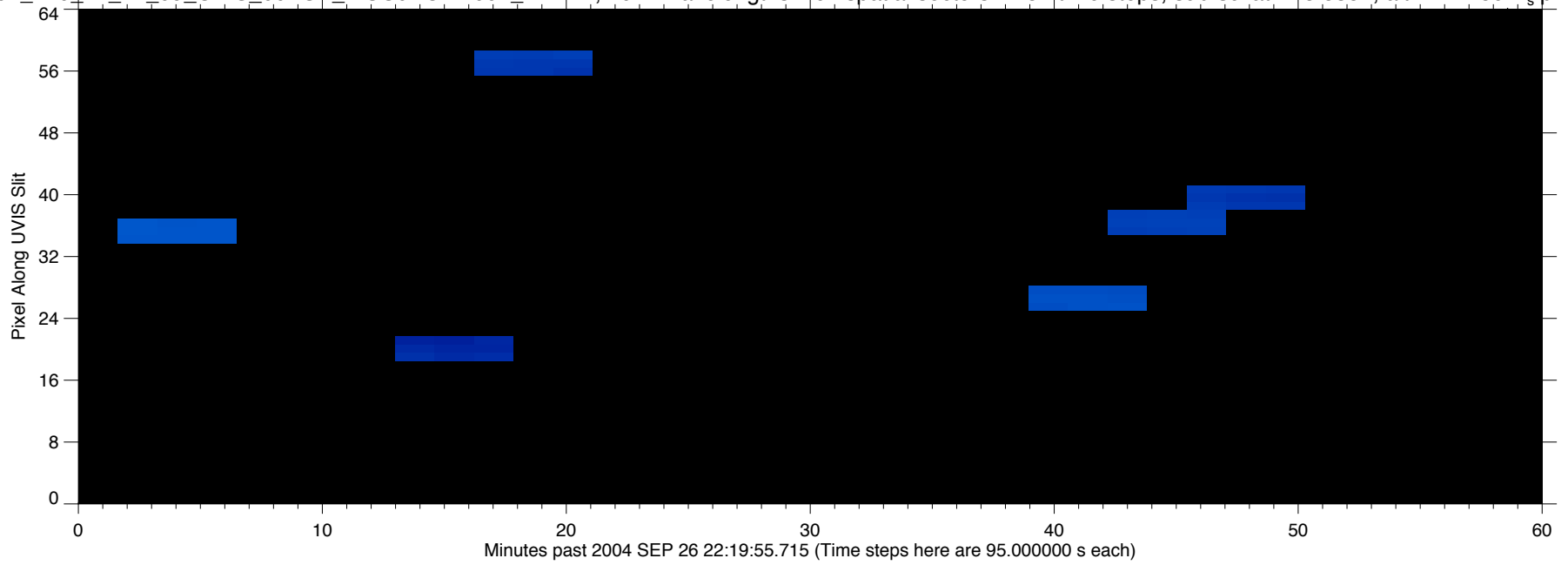
EUV2004\_270\_21\_22\_09\_UVIS\_00ASA\_MOS0AGEH001\_PRIME, 1024 wavelengths x 64 spatial sectors x 152 time steps, sub-sc lat=-15.8351, alt=124.786 R<sub>s</sub>, phase=77.0932



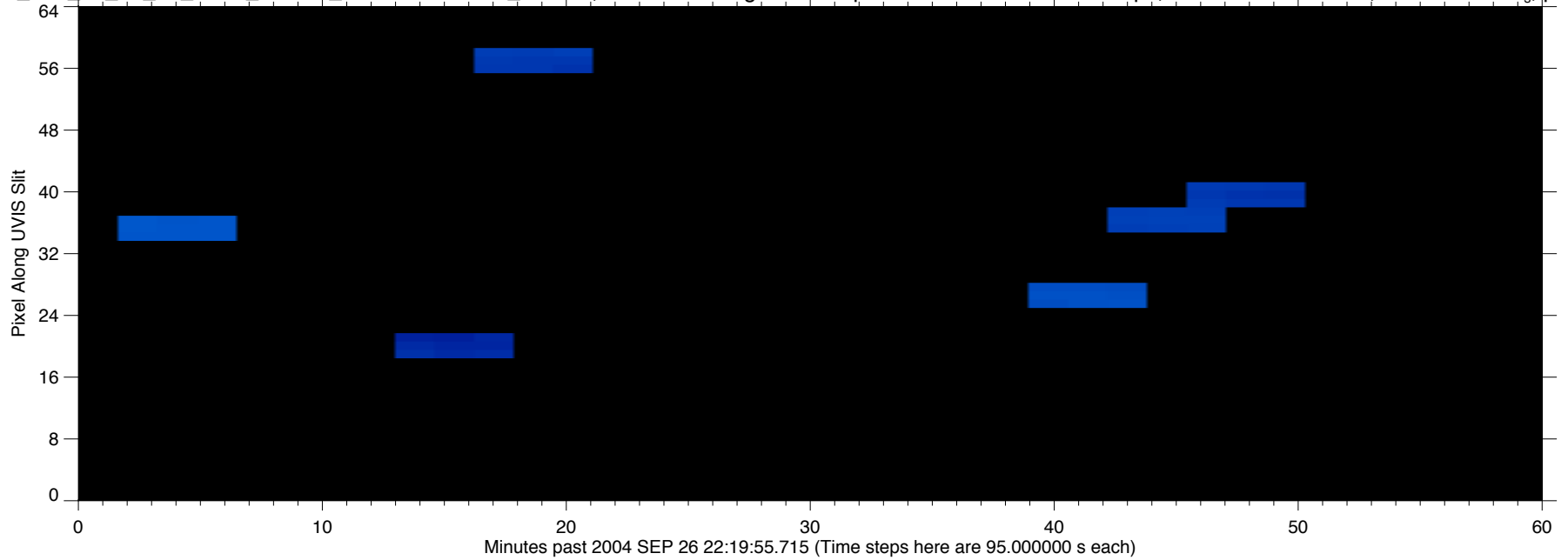
EUV2004\_270\_21\_22\_09\_UVIS\_00ASA\_MOS0AGEH001\_PRIME, 1024 wavelengths x 64 spatial sectors x 152 time steps, sub-sc lat=-15.8351, alt=124.786 R<sub>s</sub>, phase=77.0932



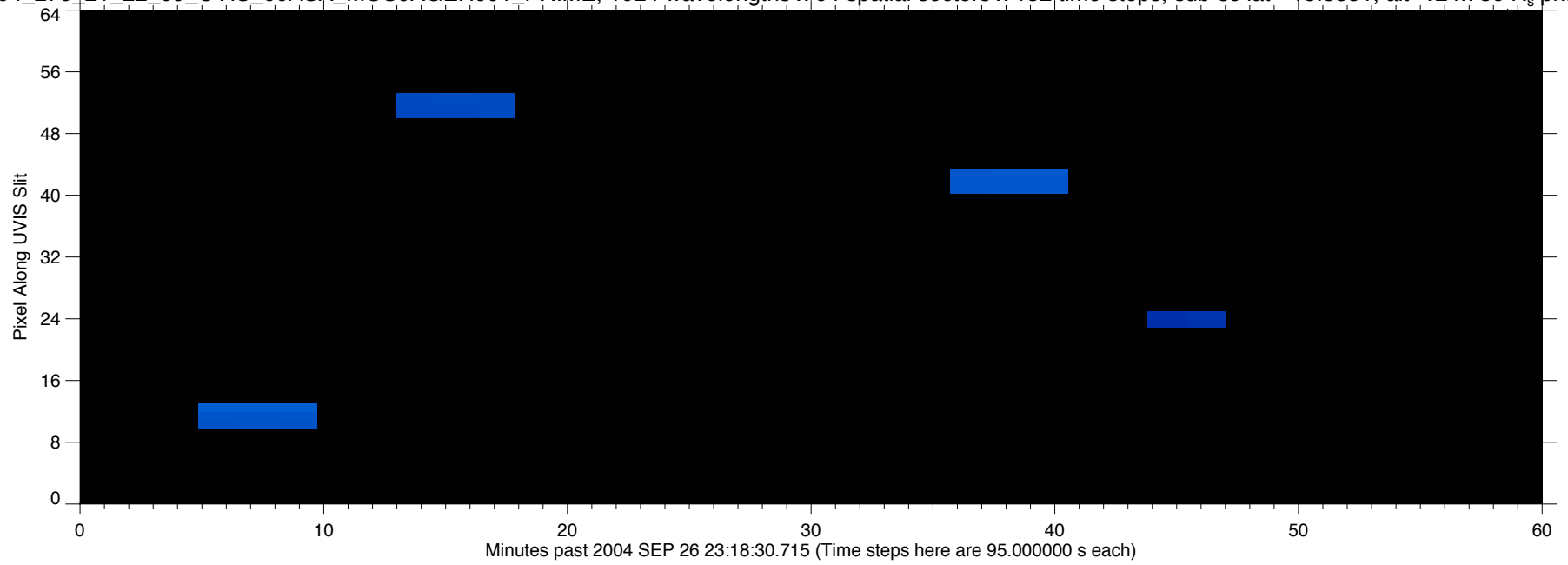
EUV2004\_270\_21\_22\_09\_UVIS\_00ASA\_MOS0AGEH001\_PRIME, 1024 wavelengths x 64 spatial sectors x 152 time steps, sub-sc lat=-15.8351, alt=124.786 R<sub>s</sub>, phase=77.0932



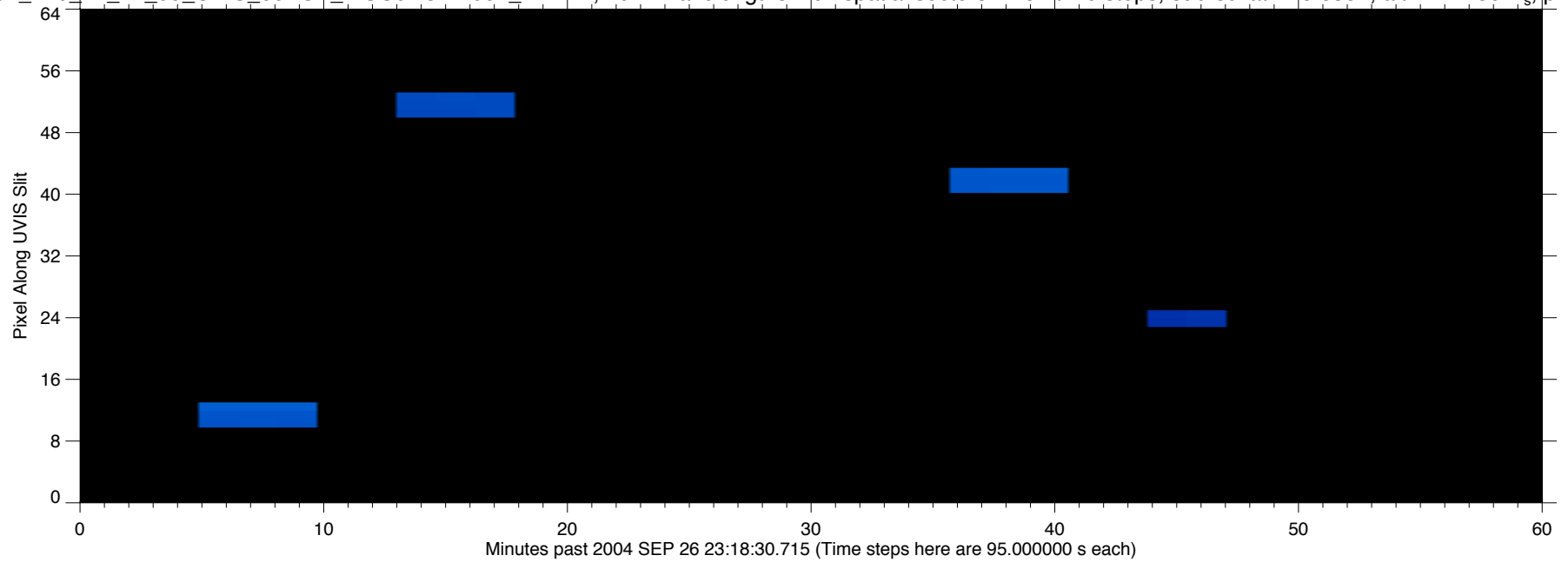
EUV2004\_270\_21\_22\_09\_UVIS\_00ASA\_MOS0AGEH001\_PRIME, 1024 wavelengths x 64 spatial sectors x 152 time steps, sub-sc lat=-15.8351, alt=124.786 R<sub>s</sub>, phase=77.0932



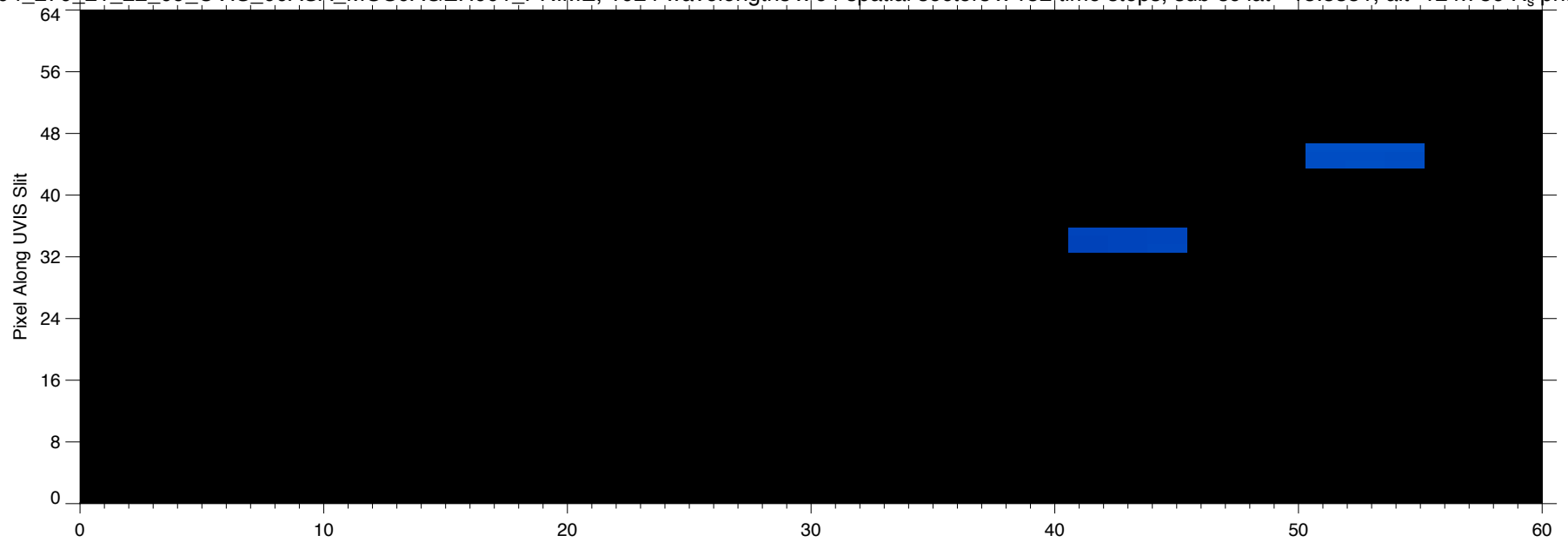
EUV2004\_270\_21\_22\_09\_UVIS\_00ASA\_MOS0AGEH001\_PRIME, 1024 wavelengths x 64 spatial sectors x 152 time steps, sub-sc lat=-15.8351, alt=124.786 R<sub>s</sub>, phase=77.0932



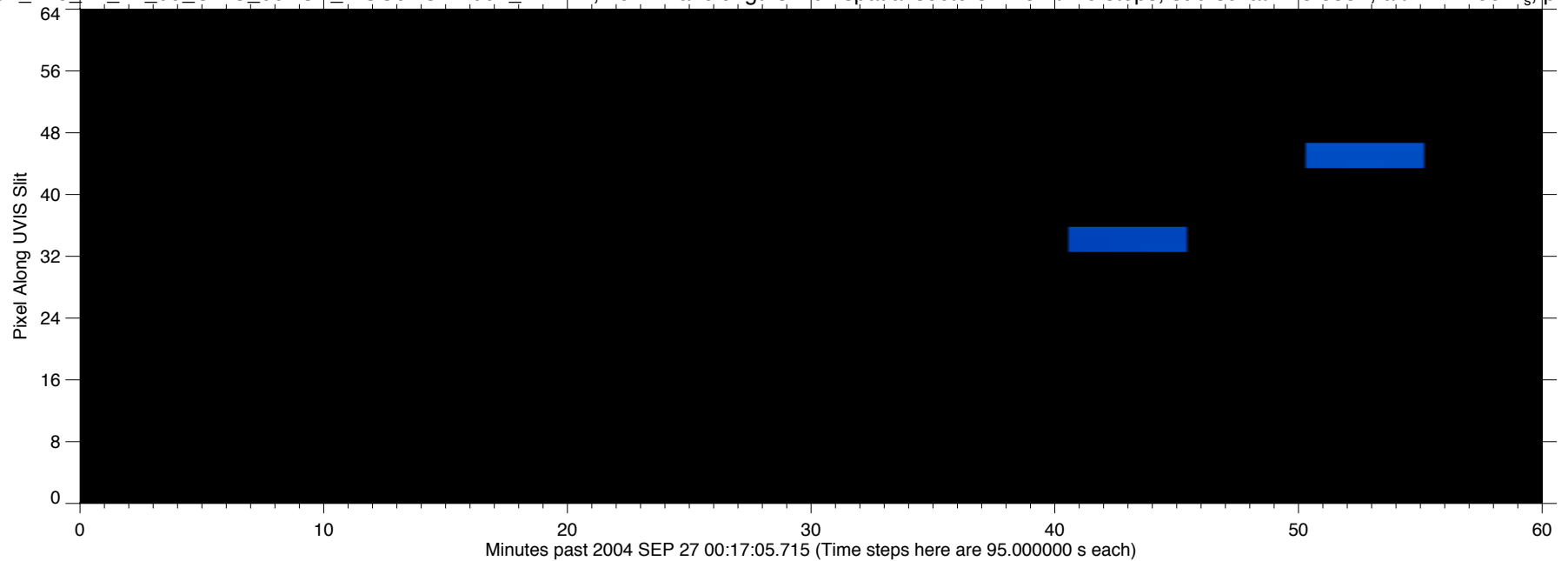
EUV2004\_270\_21\_22\_09\_UVIS\_00ASA\_MOS0AGEH001\_PRIME, 1024 wavelengths x 64 spatial sectors x 152 time steps, sub-sc lat=-15.8351, alt=124.786 R<sub>s</sub>, phase=77.0932



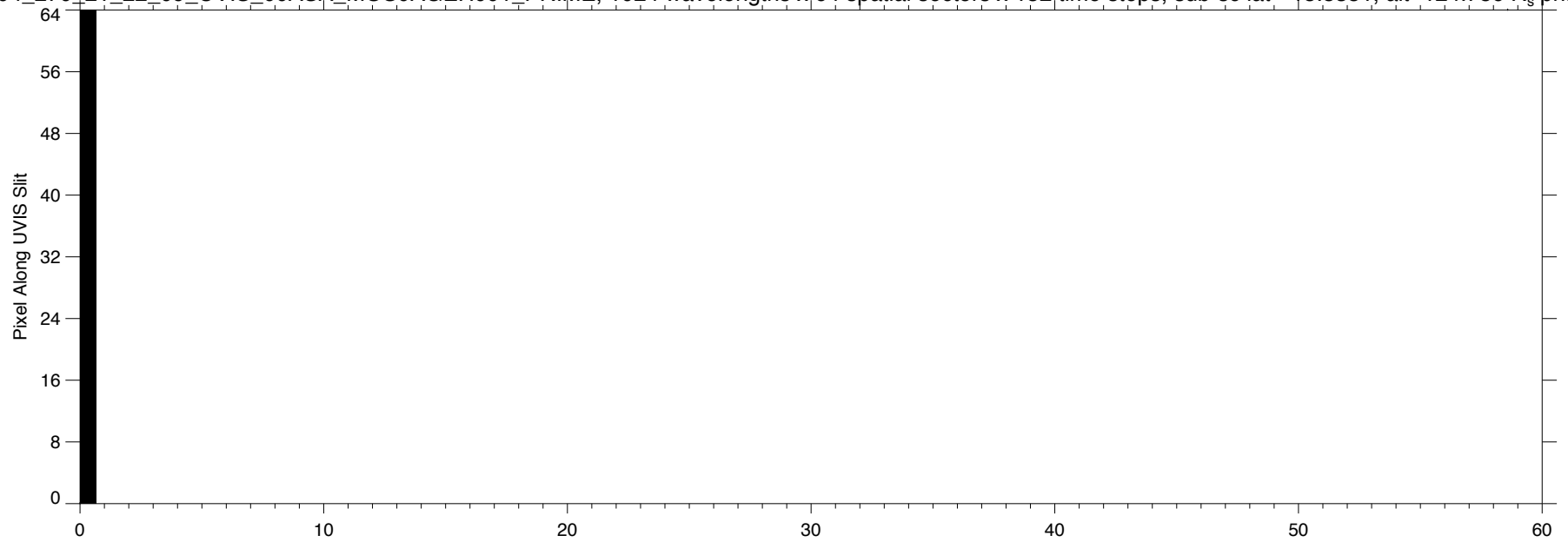
EUV2004\_270\_21\_22\_09\_UVIS\_00ASA\_MOS0AGEH001\_PRIME, 1024 wavelengths x 64 spatial sectors x 152 time steps, sub-sc lat=-15.8351, alt=124.786 R<sub>s</sub>, phase=77.0932



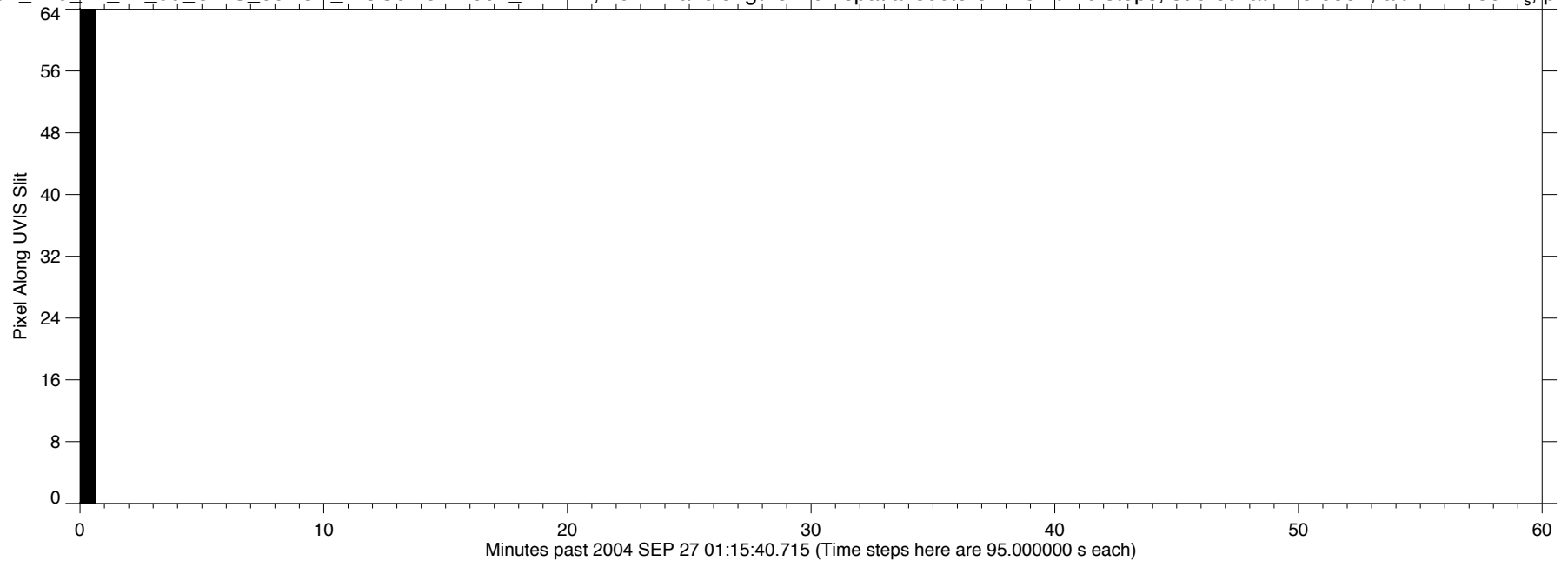
EUV2004\_270\_21\_22\_09\_UVIS\_00ASA\_MOS0AGEH001\_PRIME, 1024 wavelengths x 64 spatial sectors x 152 time steps, sub-sc lat=-15.8351, alt=124.786 R<sub>s</sub>, phase=77.0932



EUV2004\_270\_21\_22\_09\_UVIS\_00ASA\_MOS0AGEH001\_PRIME, 1024 wavelengths x 64 spatial sectors x 152 time steps, sub-sc lat=-15.8351, alt=124.786 R<sub>s</sub>, phase=77.0932

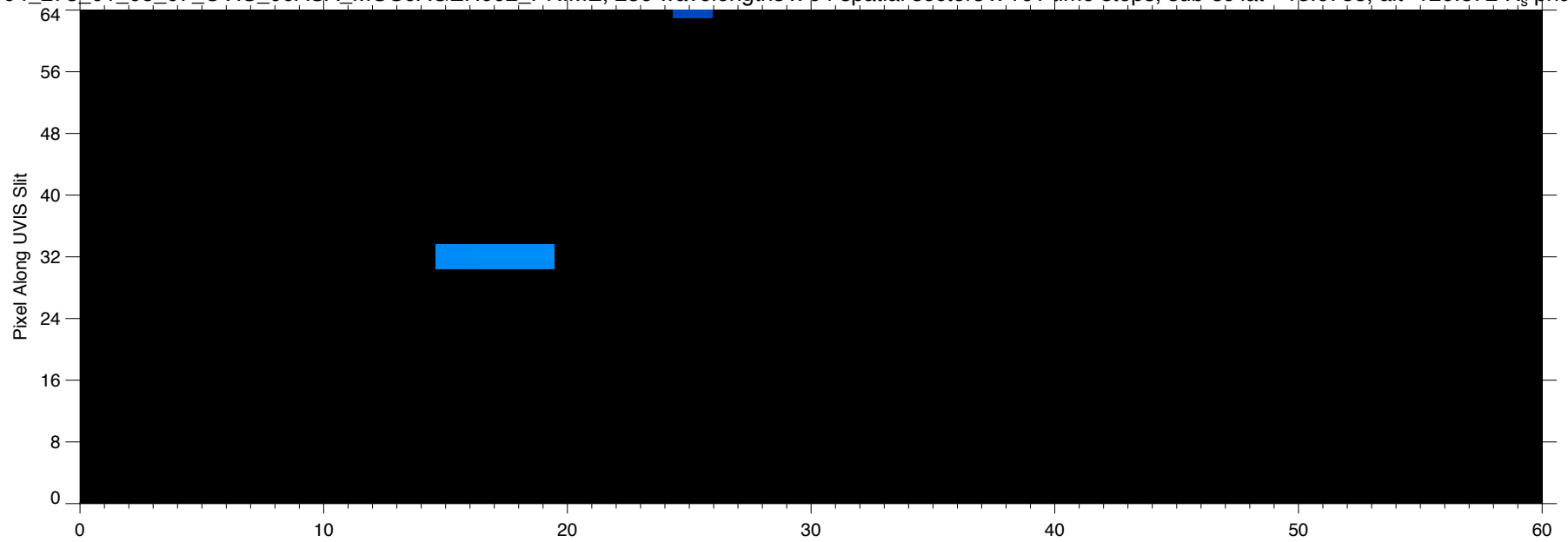


EUV2004\_270\_21\_22\_09\_UVIS\_00ASA\_MOS0AGEH001\_PRIME, 1024 wavelengths x 64 spatial sectors x 152 time steps, sub-sc lat=-15.8351, alt=124.786 R<sub>s</sub>, phase=77.0932

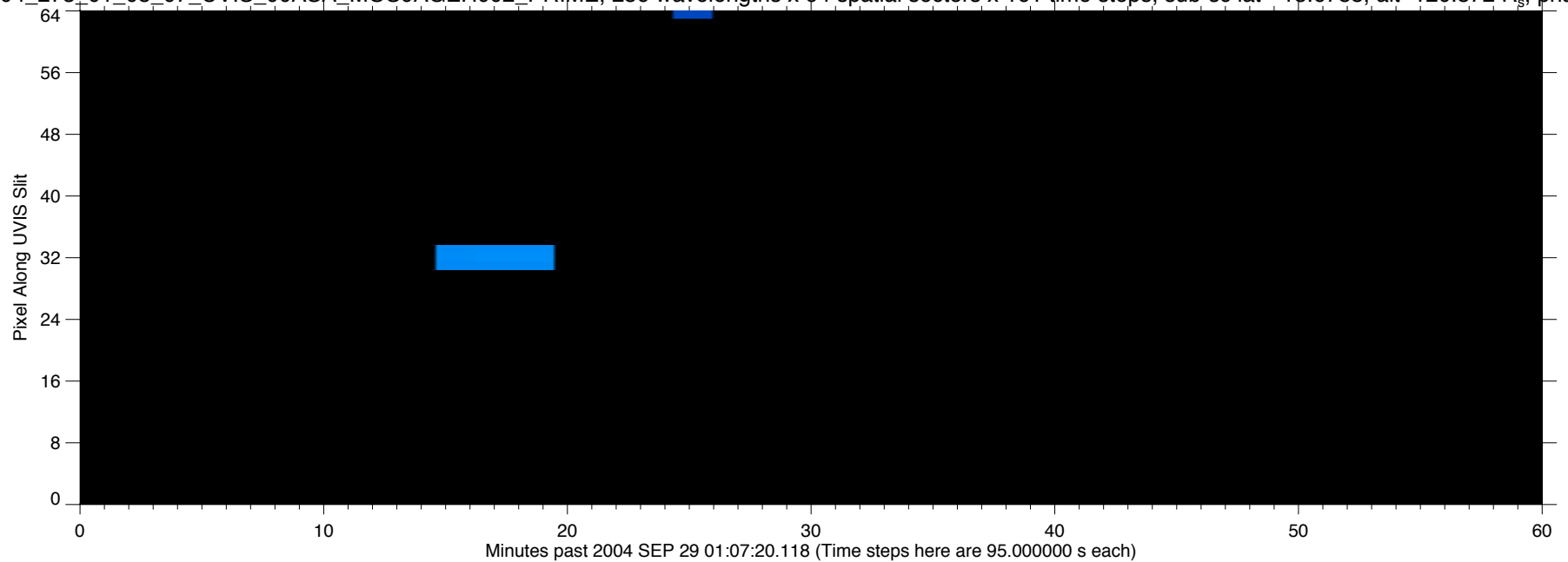




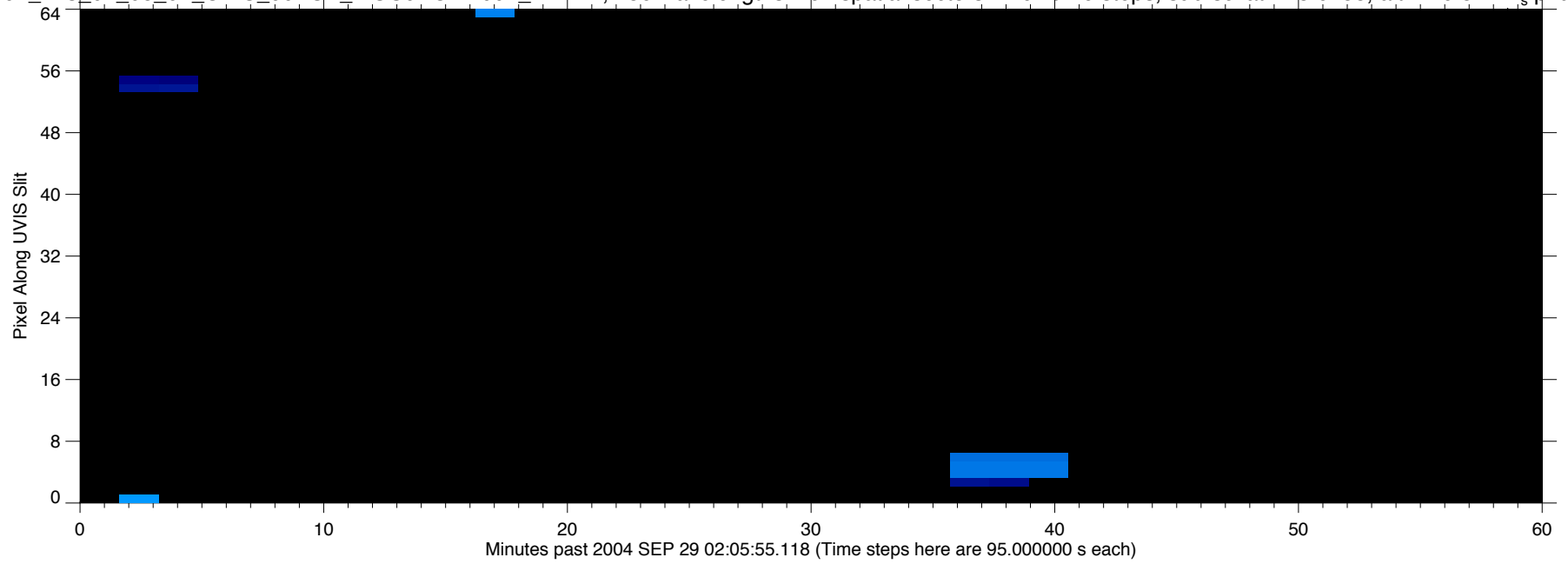
EUV2004\_273\_01\_08\_07\_UVIS\_00ASA\_MOS0AGEH002\_PRIME, 256 wavelengths x 64 spatial sectors x 161 time steps, sub-sc lat=-15.6788, alt=120.872 R<sub>s</sub>, phase=76.1729



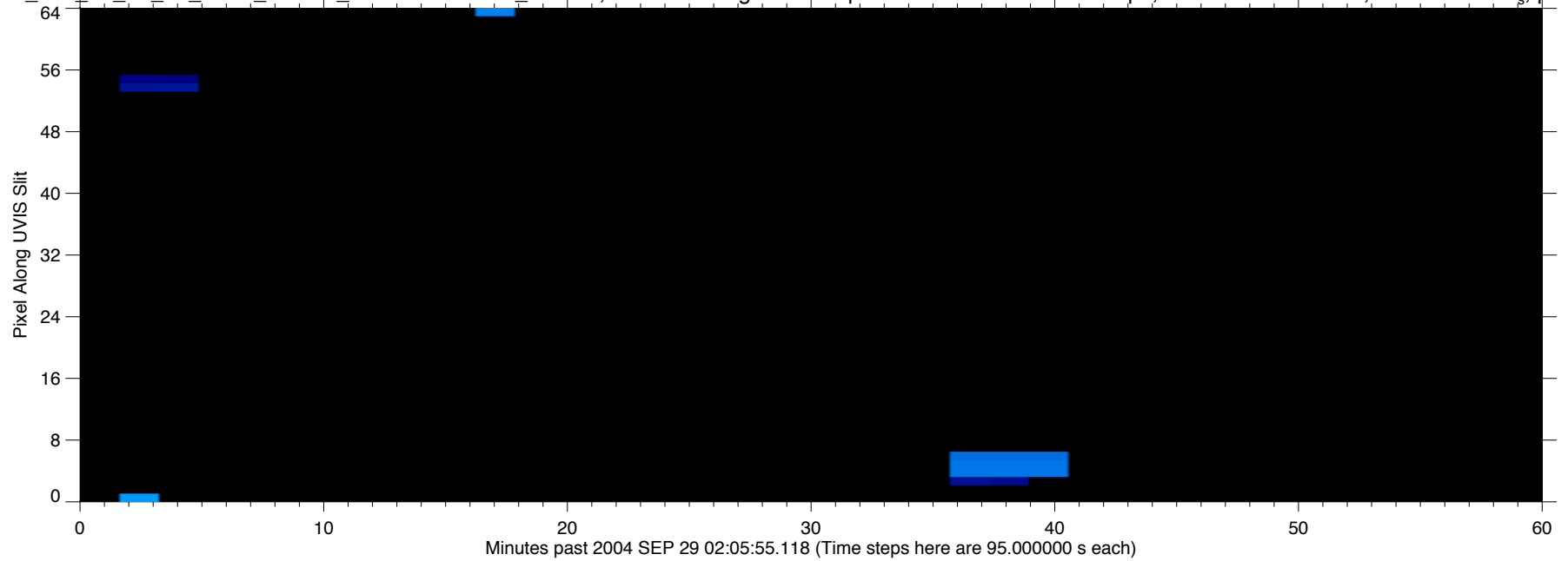
EUV2004\_273\_01\_08\_07\_UVIS\_00ASA\_MOS0AGEH002\_PRIME, 256 wavelengths x 64 spatial sectors x 161 time steps, sub-sc lat=-15.6788, alt=120.872 R<sub>s</sub>, phase=76.1729



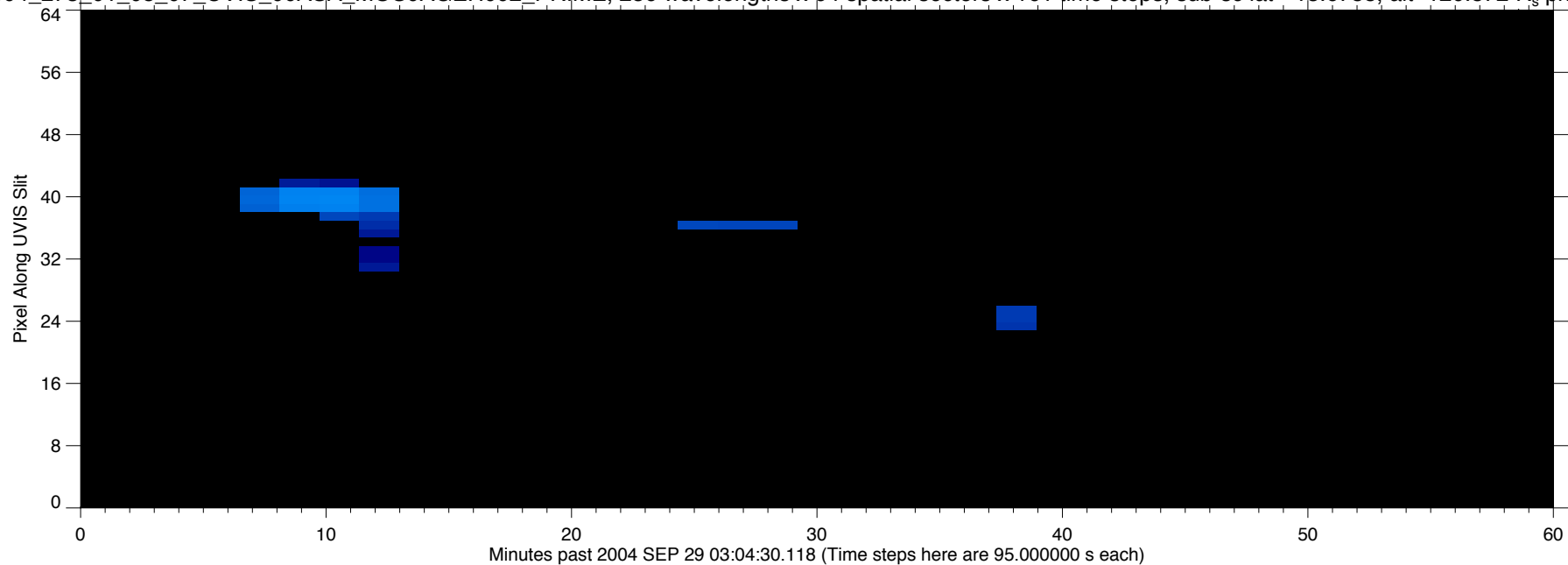
EUV2004\_273\_01\_08\_07\_UVIS\_00ASA\_MOS0AGEH002\_PRIME, 256 wavelengths x 64 spatial sectors x 161 time steps, sub-sc lat=-15.6788, alt=120.872 R<sub>s</sub>, phase=76.1729



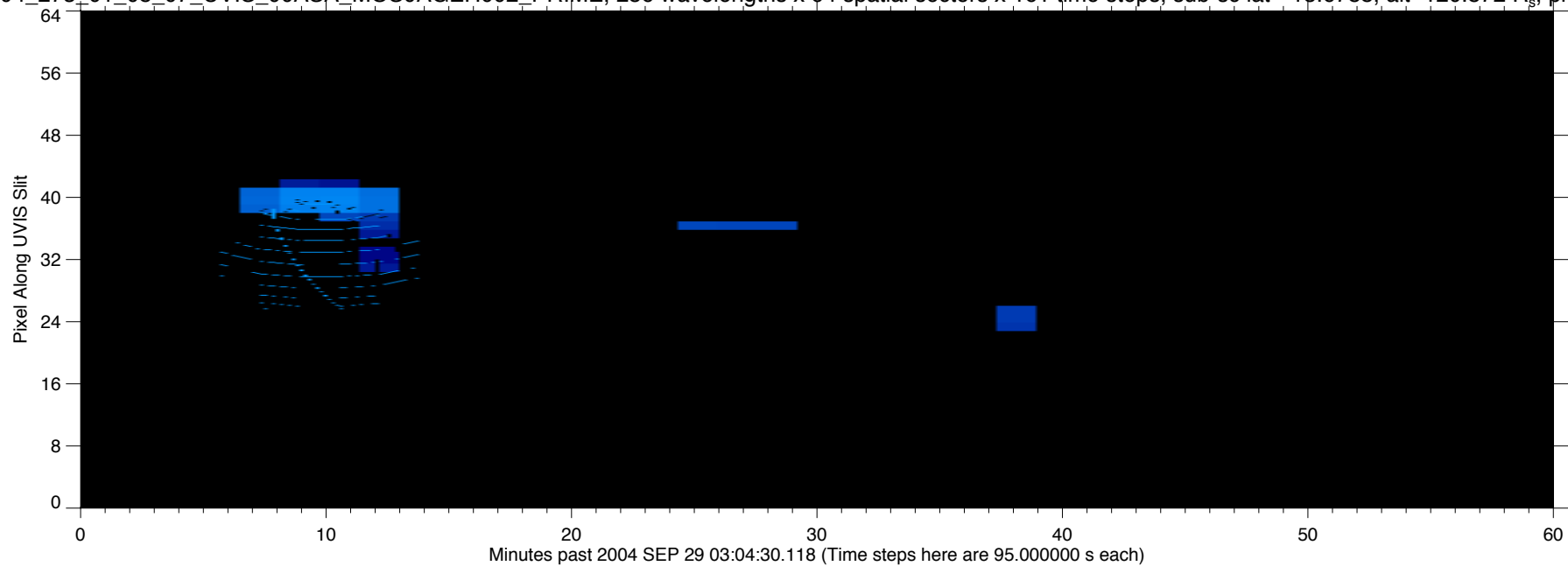
EUV2004\_273\_01\_08\_07\_UVIS\_00ASA\_MOS0AGEH002\_PRIME, 256 wavelengths x 64 spatial sectors x 161 time steps, sub-sc lat=-15.6788, alt=120.872 R<sub>s</sub>, phase=76.1729



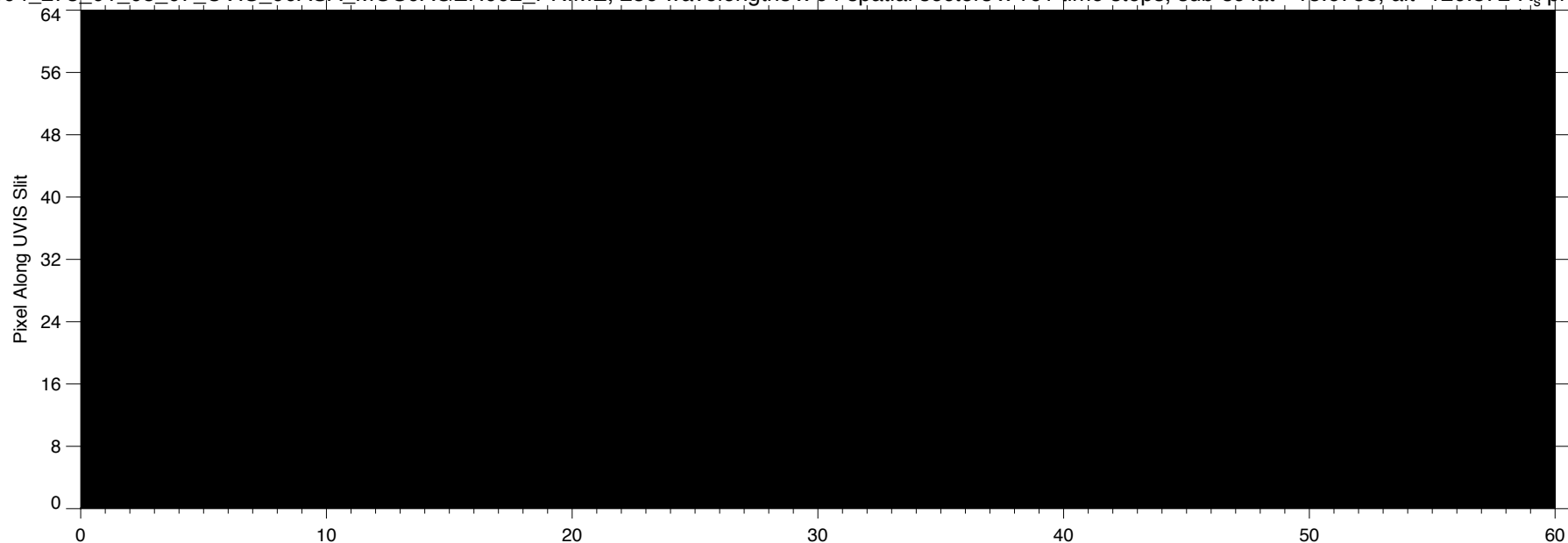
EUV2004\_273\_01\_08\_07\_UVIS\_00ASA\_MOS0AGEH002\_PRIME, 256 wavelengths x 64 spatial sectors x 161 time steps, sub-sc lat=-15.6788, alt=120.872 R<sub>s</sub>, phase=76.1729



EUV2004\_273\_01\_08\_07\_UVIS\_00ASA\_MOS0AGEH002\_PRIME, 256 wavelengths x 64 spatial sectors x 161 time steps, sub-sc lat=-15.6788, alt=120.872 R<sub>s</sub>, phase=76.1729



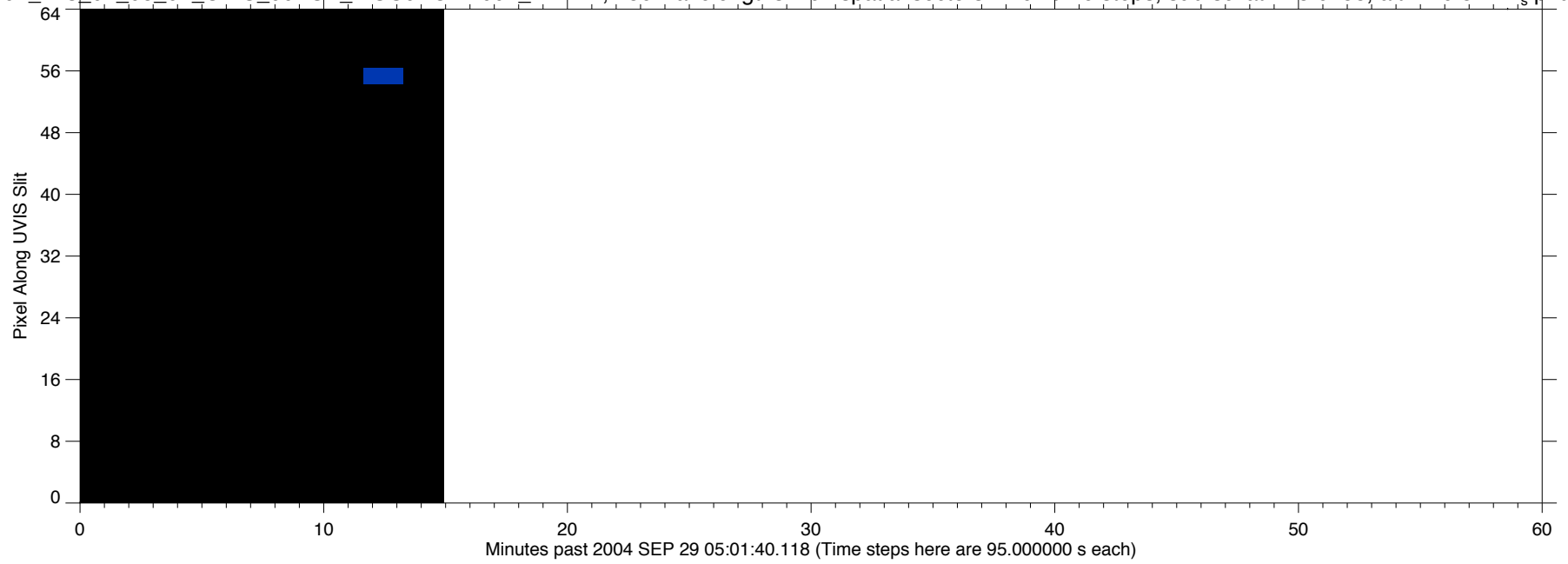
EUV2004\_273\_01\_08\_07\_UVIS\_00ASA\_MOS0AGEH002\_PRIME, 256 wavelengths x 64 spatial sectors x 161 time steps, sub-sc lat=-15.6788, alt=120.872 R<sub>s</sub>, phase=76.1729



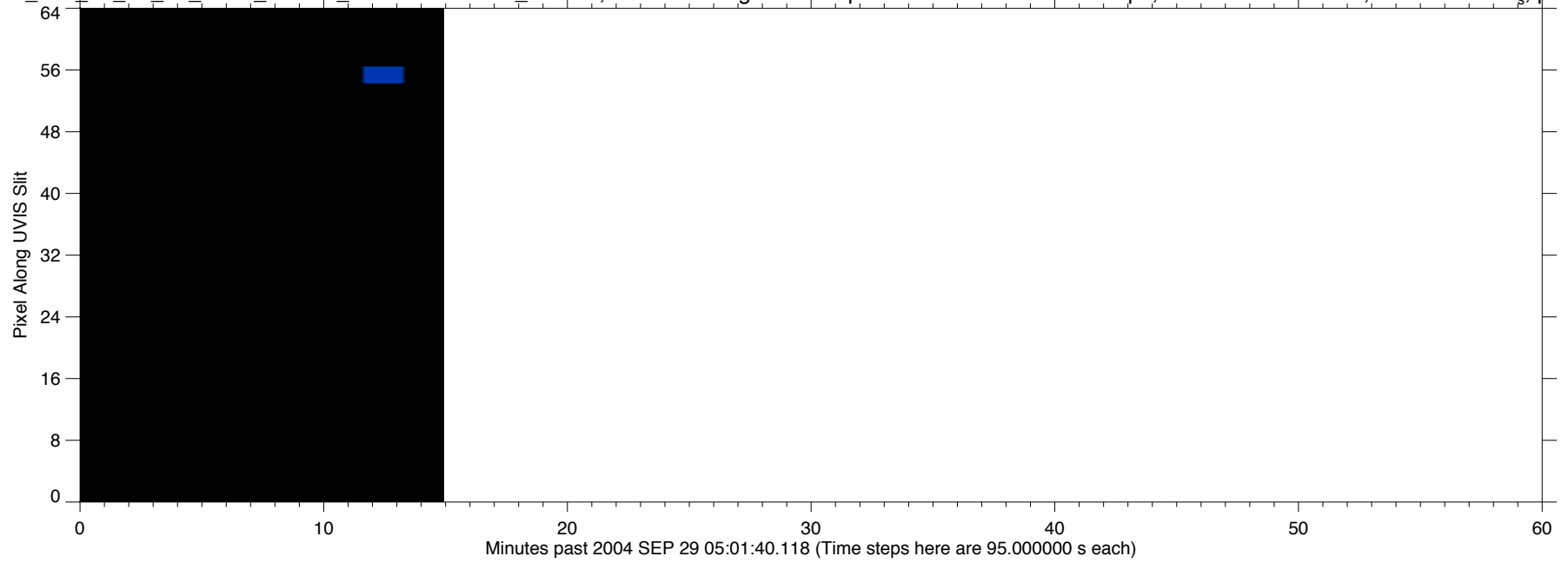
EUV2004\_273\_01\_08\_07\_UVIS\_00ASA\_MOS0AGEH002\_PRIME, 256 wavelengths x 64 spatial sectors x 161 time steps, sub-sc lat=-15.6788, alt=120.872 R<sub>s</sub>, phase=76.1729



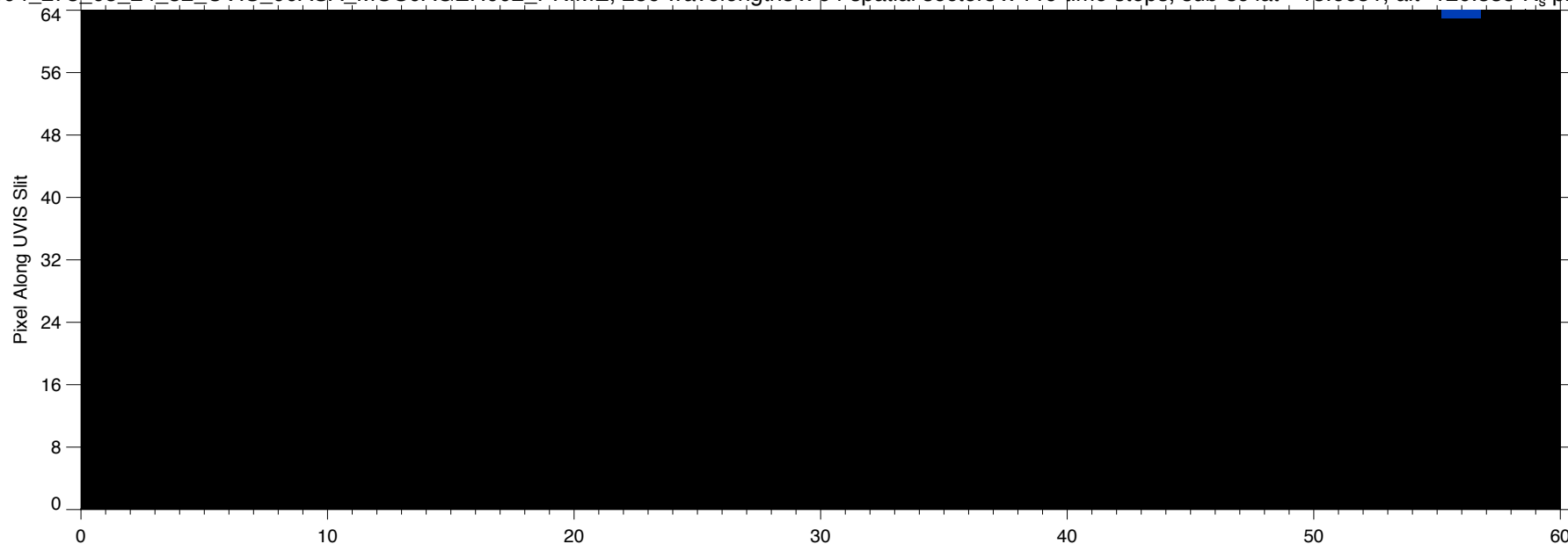
EUV2004\_273\_01\_08\_07\_UVIS\_00ASA\_MOS0AGEH002\_PRIME, 256 wavelengths x 64 spatial sectors x 161 time steps, sub-sc lat=-15.6788, alt=120.872 R<sub>s</sub>, phase=76.1729



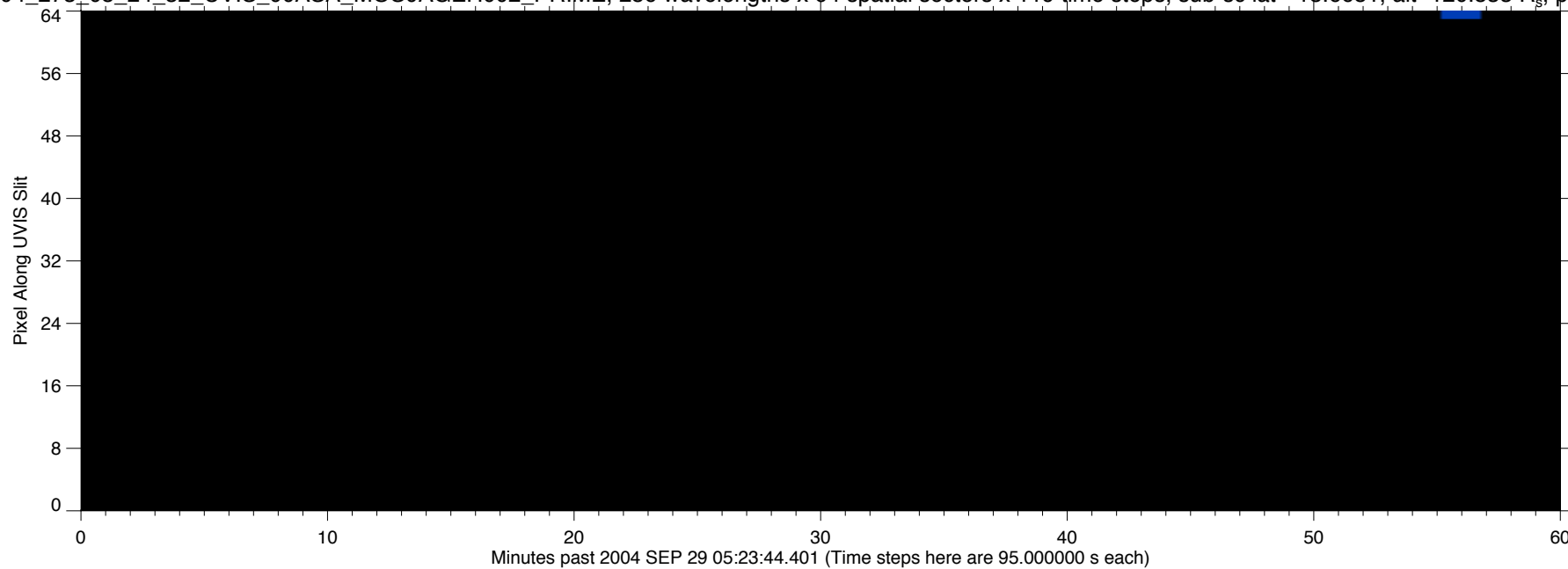
EUV2004\_273\_01\_08\_07\_UVIS\_00ASA\_MOS0AGEH002\_PRIME, 256 wavelengths x 64 spatial sectors x 161 time steps, sub-sc lat=-15.6788, alt=120.872 R<sub>s</sub>, phase=76.1729



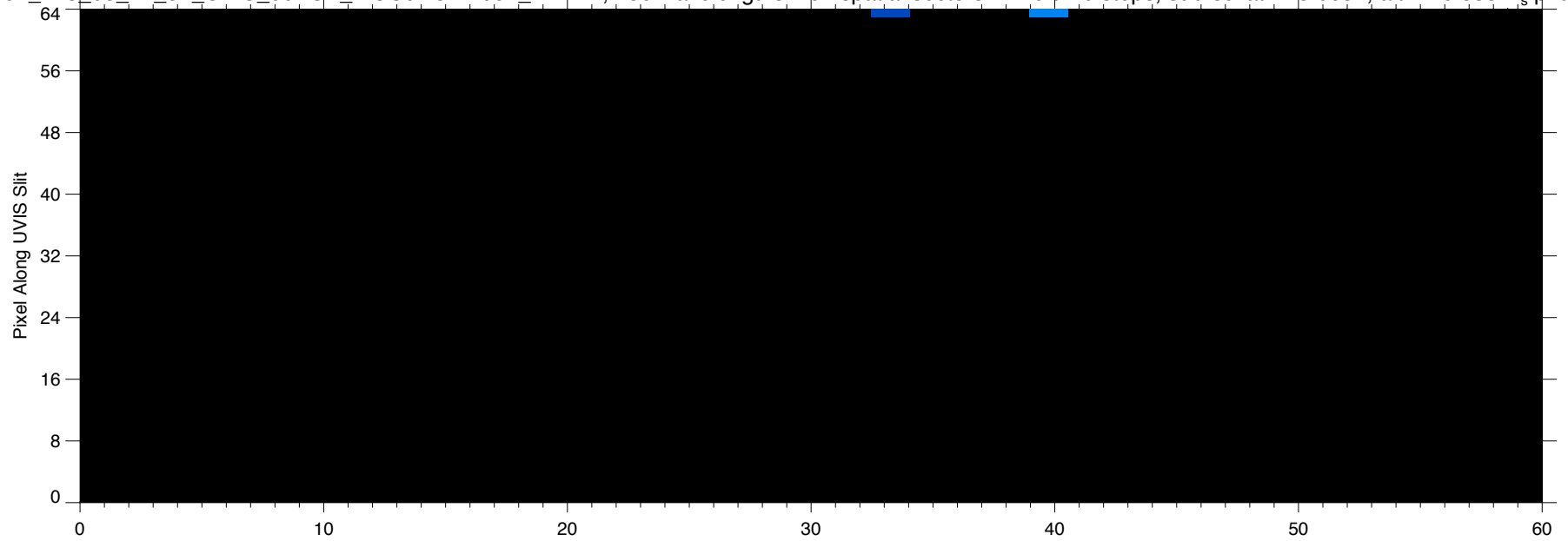
EUV2004\_273\_05\_24\_32\_UVIS\_00ASA\_MOS0AGEH002\_PRIME, 256 wavelengths x 64 spatial sectors x 119 time steps, sub-sc lat=-15.6651, alt=120.533 R<sub>s</sub> phase=76.0941



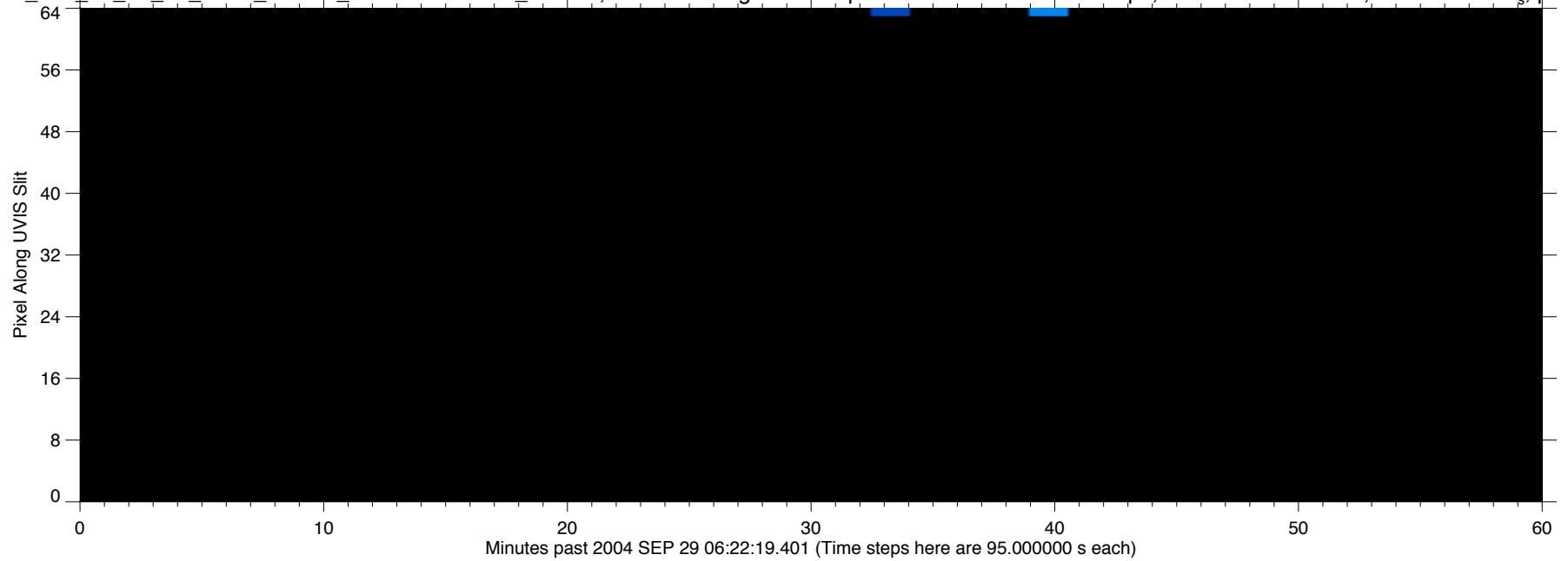
EUV2004\_273\_05\_24\_32\_UVIS\_00ASA\_MOS0AGEH002\_PRIME, 256 wavelengths x 64 spatial sectors x 119 time steps, sub-sc lat=-15.6651, alt=120.533 R<sub>s</sub> phase=76.0941



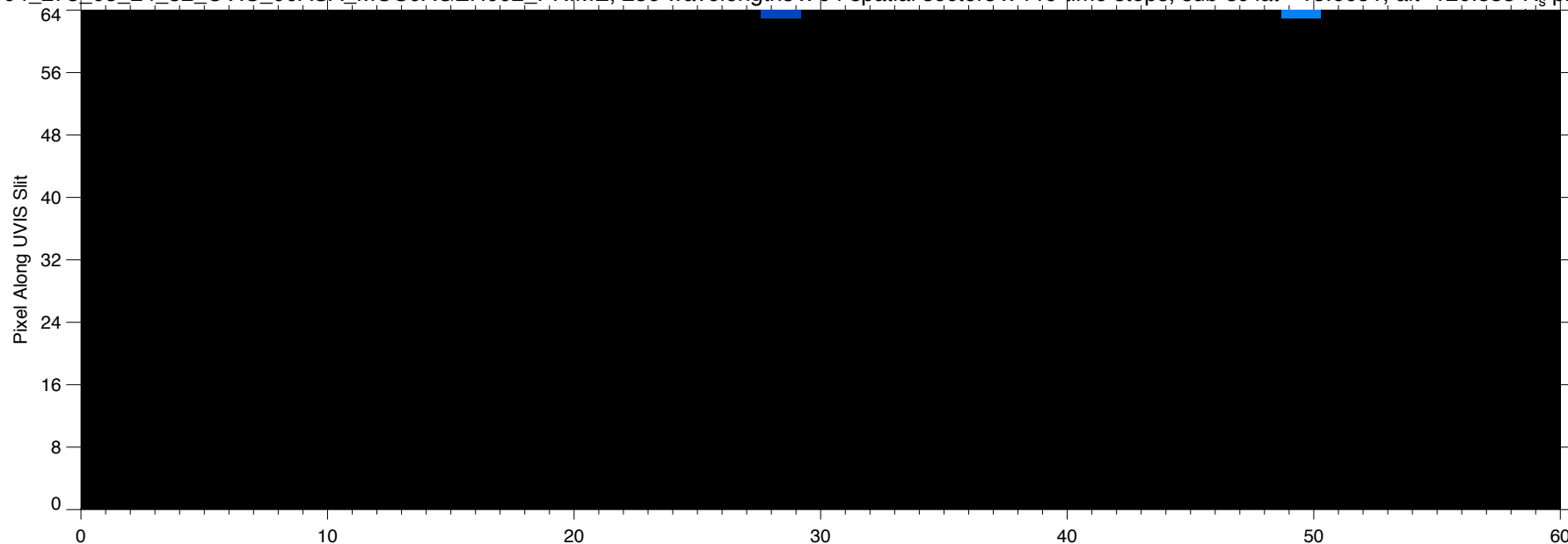
EUV2004\_273\_05\_24\_32\_UVIS\_00ASA\_MOS0AGEH002\_PRIME, 256 wavelengths x 64 spatial sectors x 119 time steps, sub-sc lat=-15.6651, alt=120.533 R<sub>s</sub> phase=76.0941



EUV2004\_273\_05\_24\_32\_UVIS\_00ASA\_MOS0AGEH002\_PRIME, 256 wavelengths x 64 spatial sectors x 119 time steps, sub-sc lat=-15.6651, alt=120.533 R<sub>s</sub> phase=76.0941



EUV2004\_273\_05\_24\_32\_UVIS\_00ASA\_MOS0AGEH002\_PRIME, 256 wavelengths x 64 spatial sectors x 119 time steps, sub-sc lat=-15.6651, alt=120.533 R<sub>s</sub> phase=76.0941

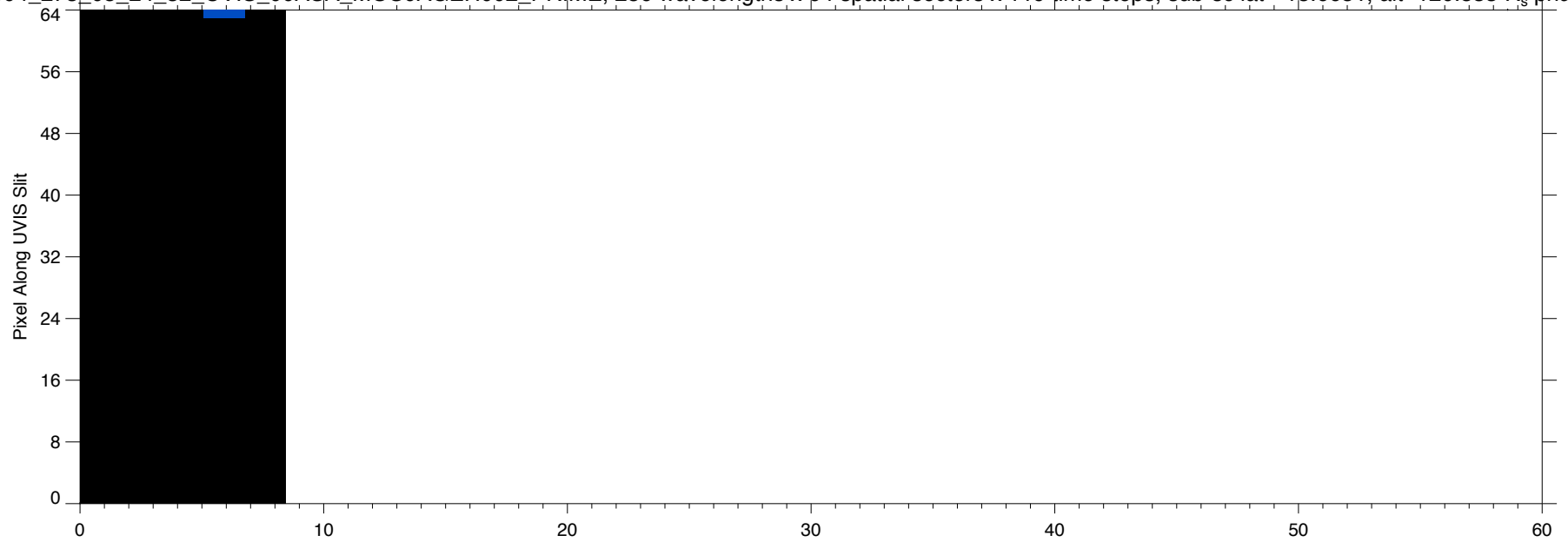


EUV2004\_273\_05\_24\_32\_UVIS\_00ASA\_MOS0AGEH002\_PRIME, 256 wavelengths x 64 spatial sectors x 119 time steps, sub-sc lat=-15.6651, alt=120.533 R<sub>s</sub> phase=76.0941

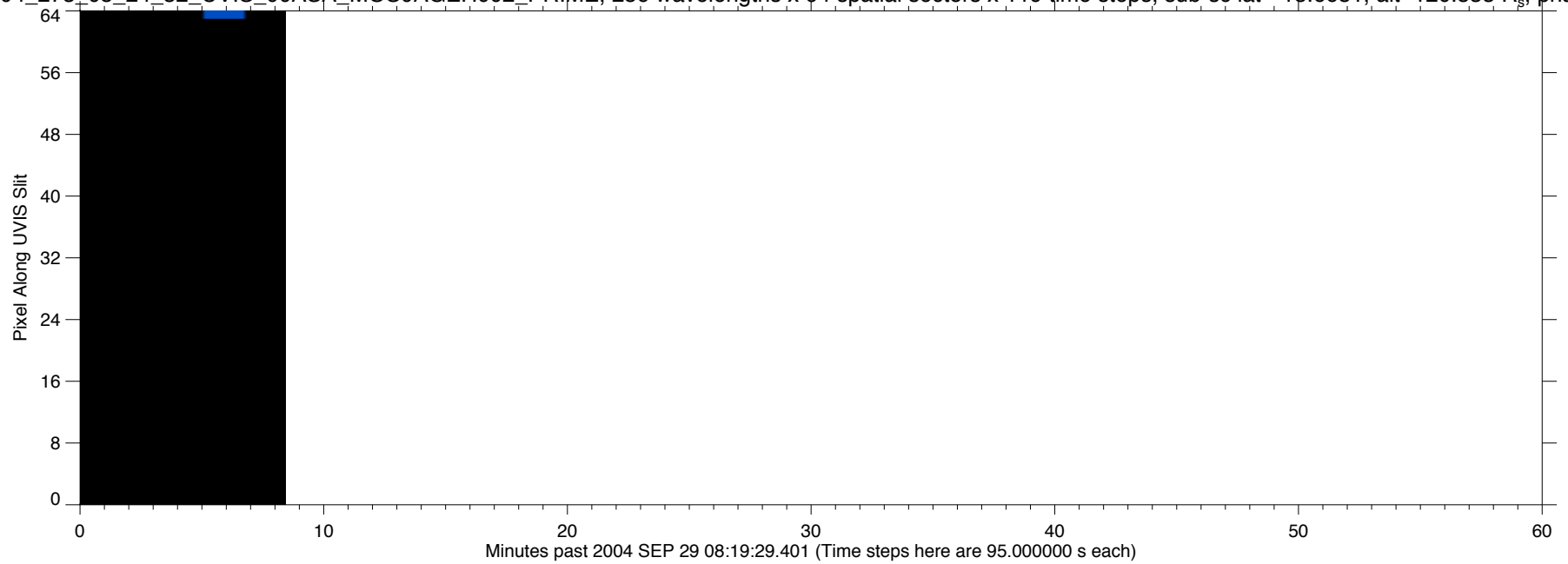




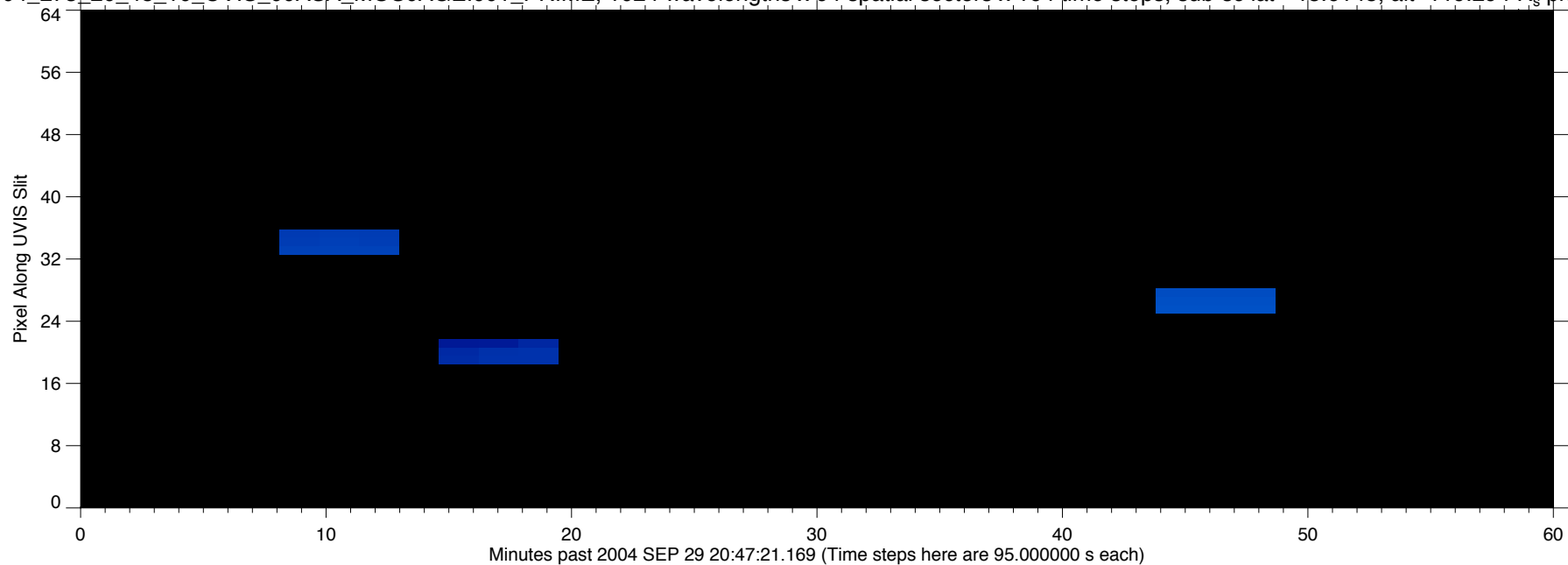
EUV2004\_273\_05\_24\_32\_UVIS\_00ASA\_MOS0AGEH002\_PRIME, 256 wavelengths x 64 spatial sectors x 119 time steps, sub-sc lat=-15.6651, alt=120.533 R<sub>s</sub> phase=76.0941



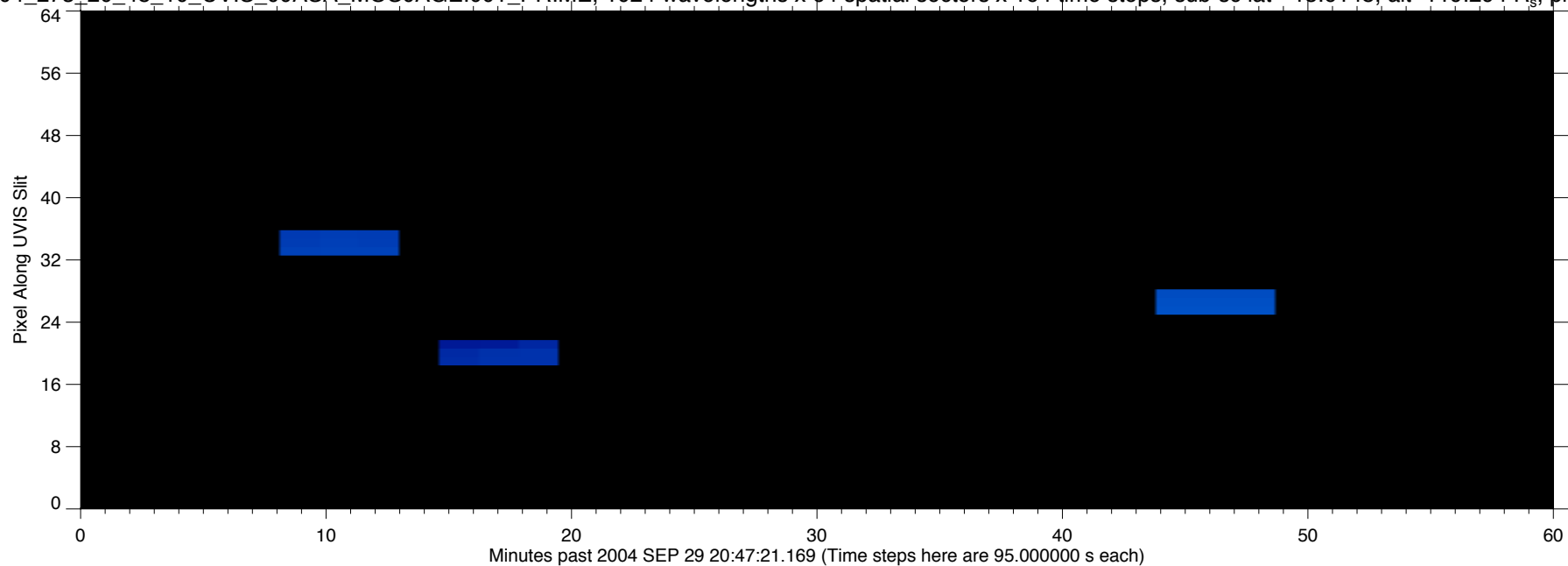
EUV2004\_273\_05\_24\_32\_UVIS\_00ASA\_MOS0AGEH002\_PRIME, 256 wavelengths x 64 spatial sectors x 119 time steps, sub-sc lat=-15.6651, alt=120.533 R<sub>s</sub> phase=76.0941



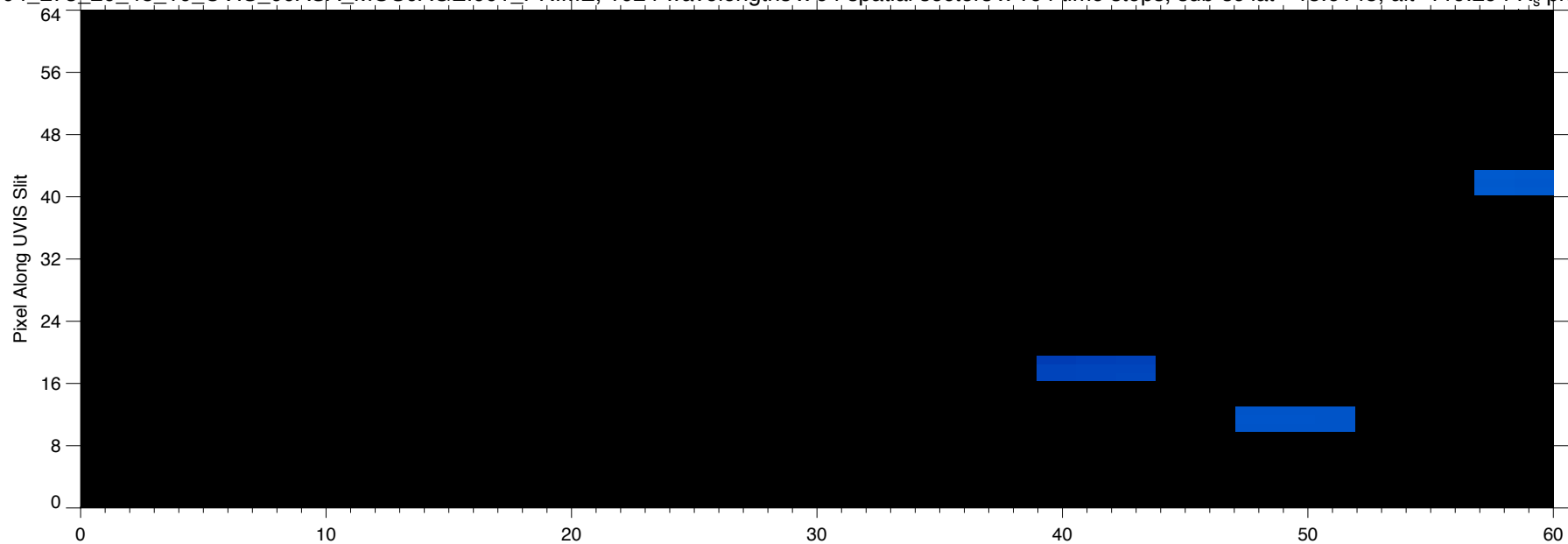
EUV2004\_273\_20\_48\_10\_UVIS\_00ASA\_MOS0AGEI001\_PRIME, 1024 wavelengths x 64 spatial sectors x 164 time steps, sub-sc lat=-15.6148, alt=119.294 R<sub>s</sub>, phase=75.8063



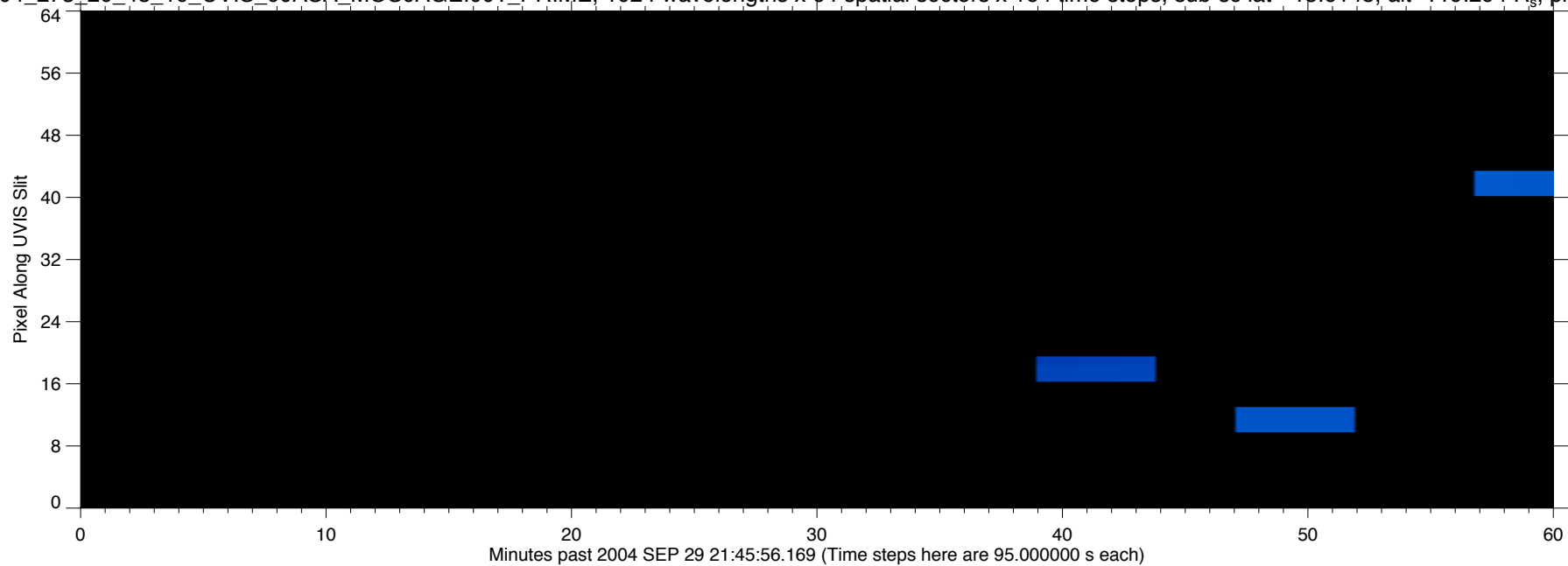
EUV2004\_273\_20\_48\_10\_UVIS\_00ASA\_MOS0AGEI001\_PRIME, 1024 wavelengths x 64 spatial sectors x 164 time steps, sub-sc lat=-15.6148, alt=119.294 R<sub>s</sub>, phase=75.8063



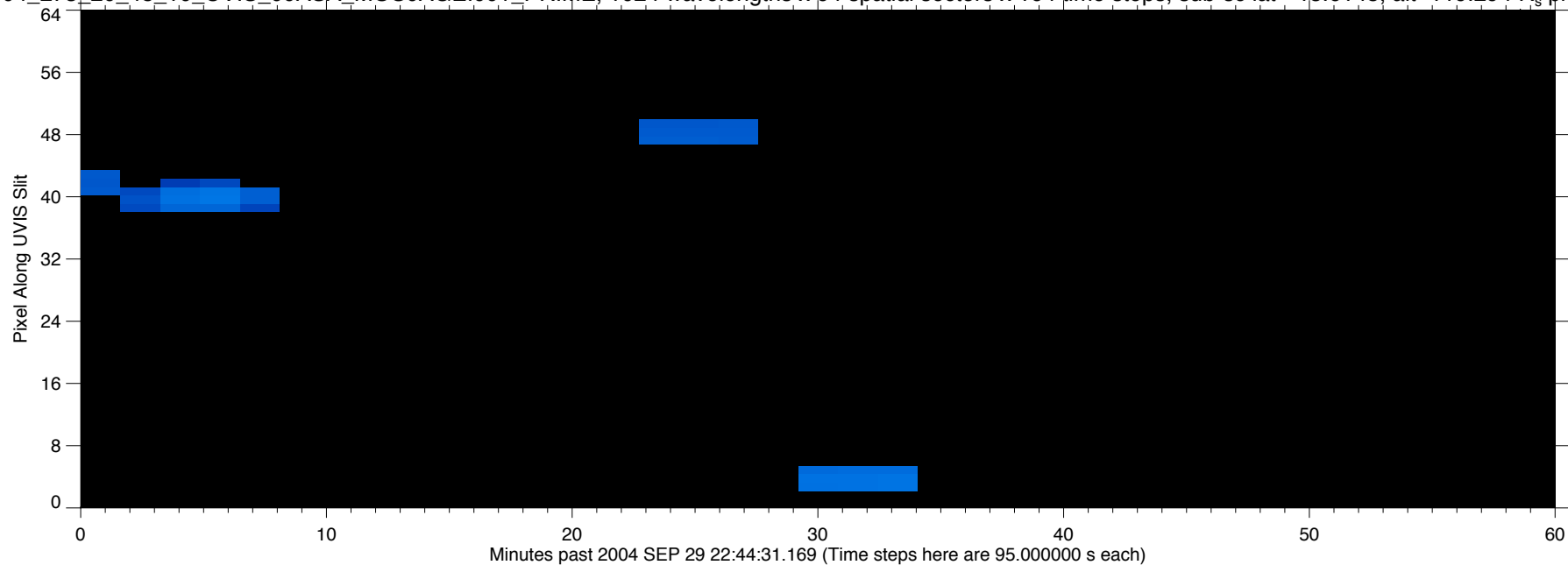
EUV2004\_273\_20\_48\_10\_UVIS\_00ASA\_MOS0AGEI001\_PRIME, 1024 wavelengths x 64 spatial sectors x 164 time steps, sub-sc lat=-15.6148, alt=119.294 R<sub>s</sub>, phase=75.8063



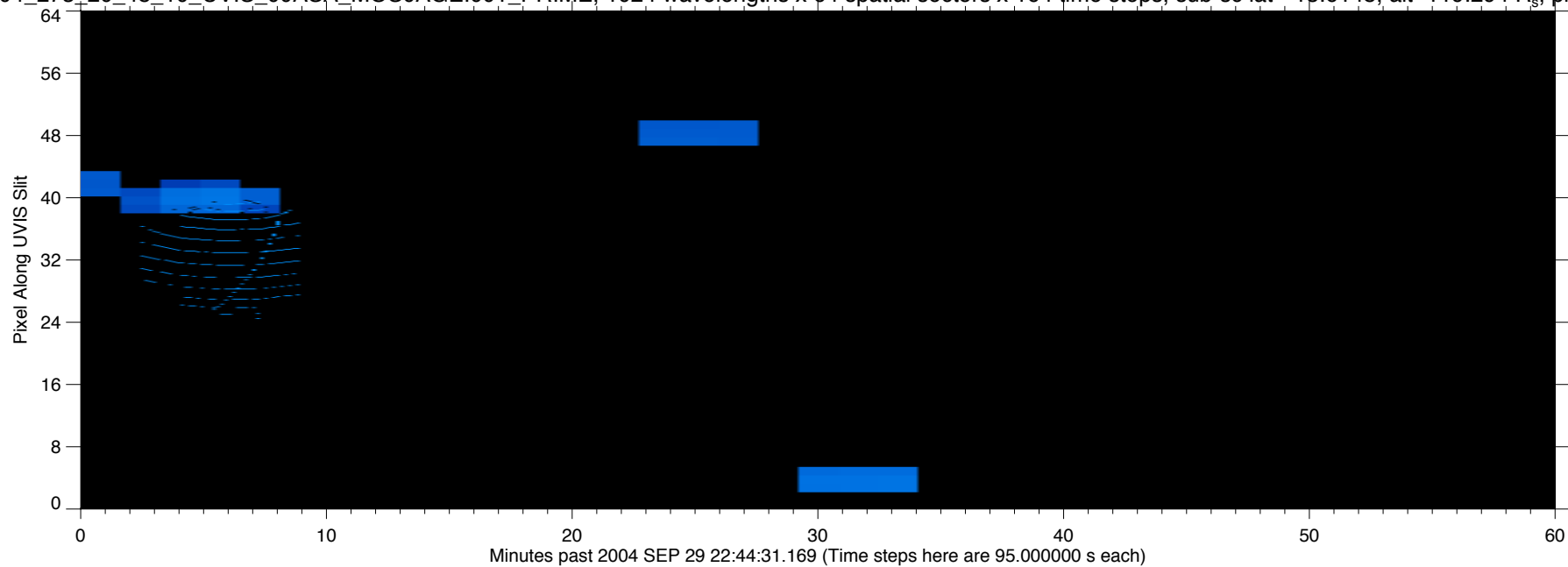
EUV2004\_273\_20\_48\_10\_UVIS\_00ASA\_MOS0AGEI001\_PRIME, 1024 wavelengths x 64 spatial sectors x 164 time steps, sub-sc lat=-15.6148, alt=119.294 R<sub>s</sub>, phase=75.8063



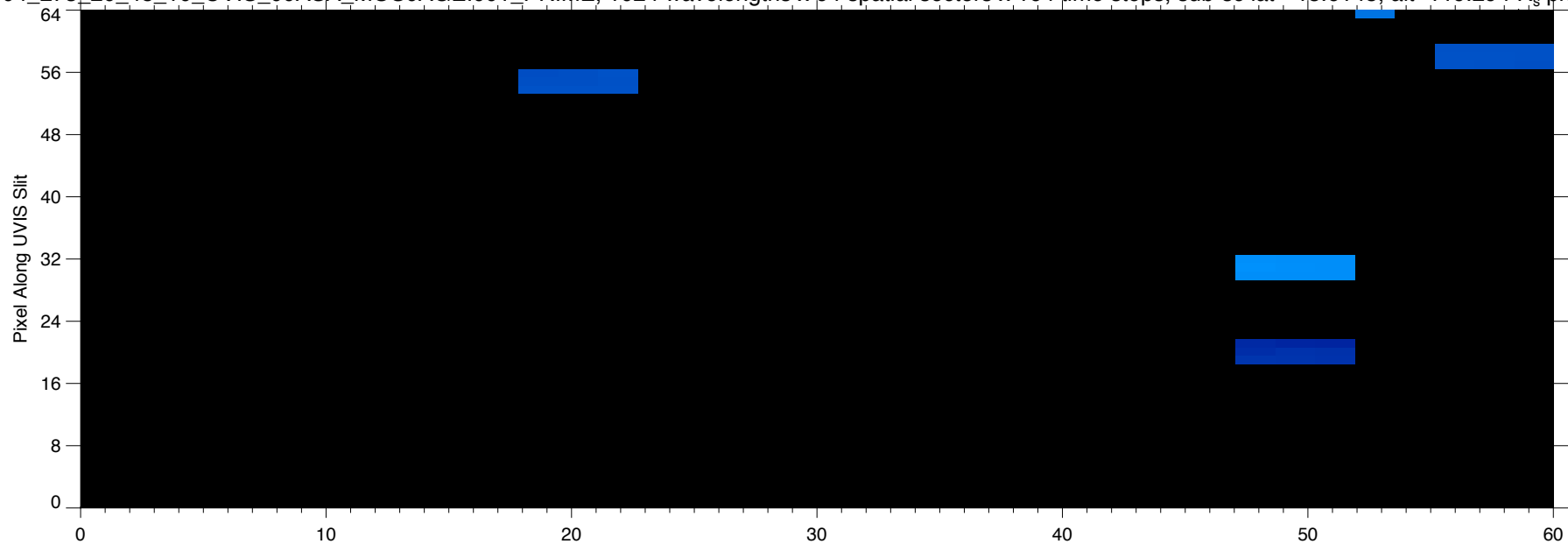
EUV2004\_273\_20\_48\_10\_UVIS\_00ASA\_MOS0AGEI001\_PRIME, 1024 wavelengths x 64 spatial sectors x 164 time steps, sub-sc lat=-15.6148, alt=119.294 R<sub>s</sub>, phase=75.8063



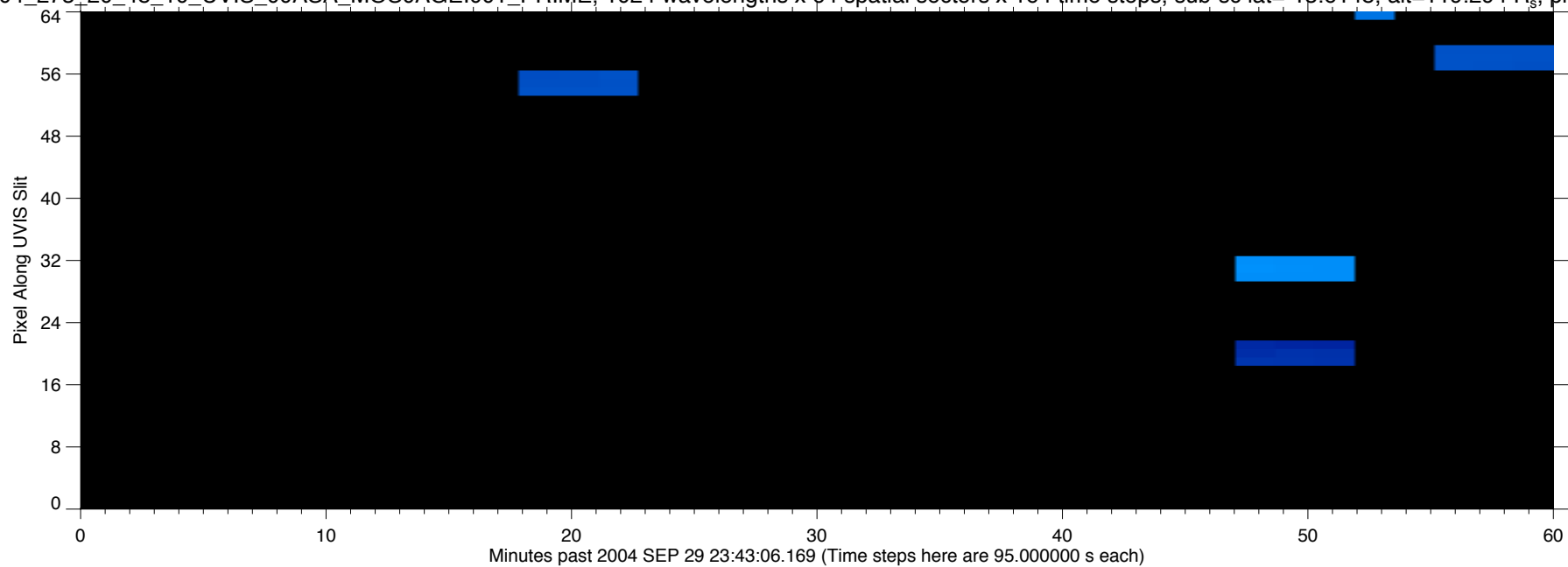
EUV2004\_273\_20\_48\_10\_UVIS\_00ASA\_MOS0AGEI001\_PRIME, 1024 wavelengths x 64 spatial sectors x 164 time steps, sub-sc lat=-15.6148, alt=119.294 R<sub>s</sub>, phase=75.8063



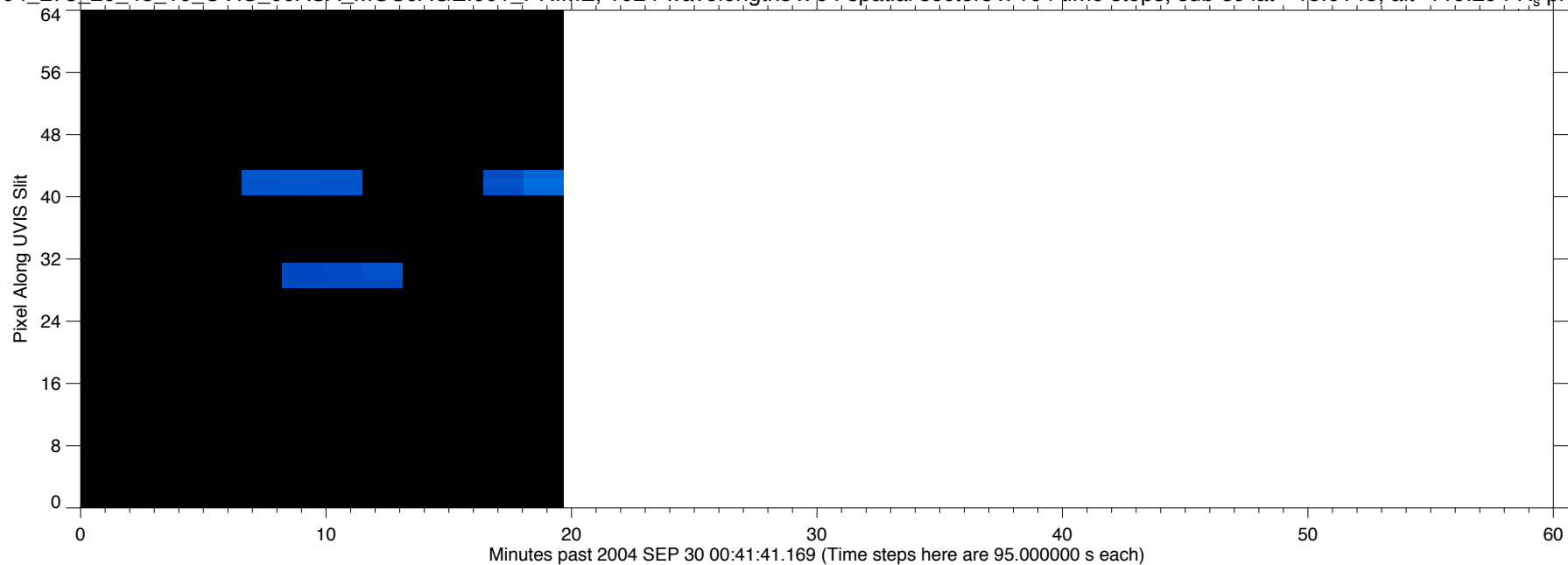
EUV2004\_273\_20\_48\_10\_UVIS\_00ASA\_MOS0AGEI001\_PRIME, 1024 wavelengths x 64 spatial sectors x 164 time steps, sub-sc lat=-15.6148, alt=119.294 R<sub>s</sub>, phase=75.8063



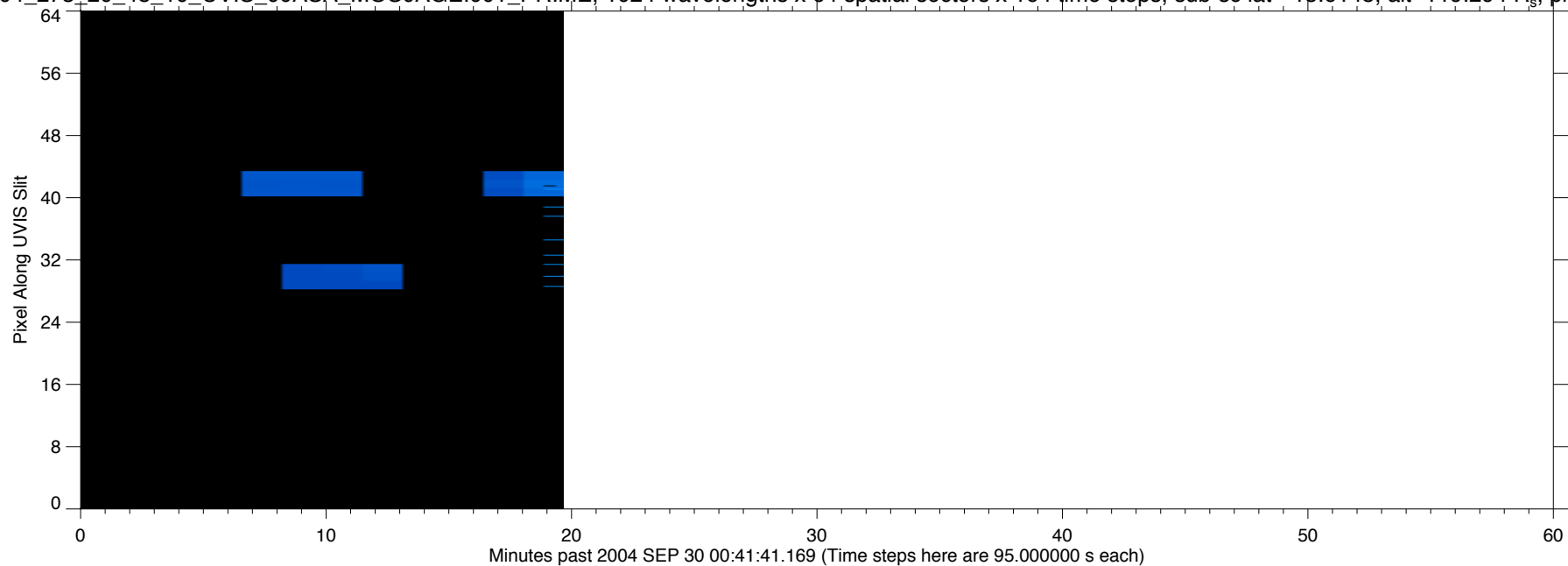
EUV2004\_273\_20\_48\_10\_UVIS\_00ASA\_MOS0AGEI001\_PRIME, 1024 wavelengths x 64 spatial sectors x 164 time steps, sub-sc lat=-15.6148, alt=119.294 R<sub>s</sub>, phase=75.8063



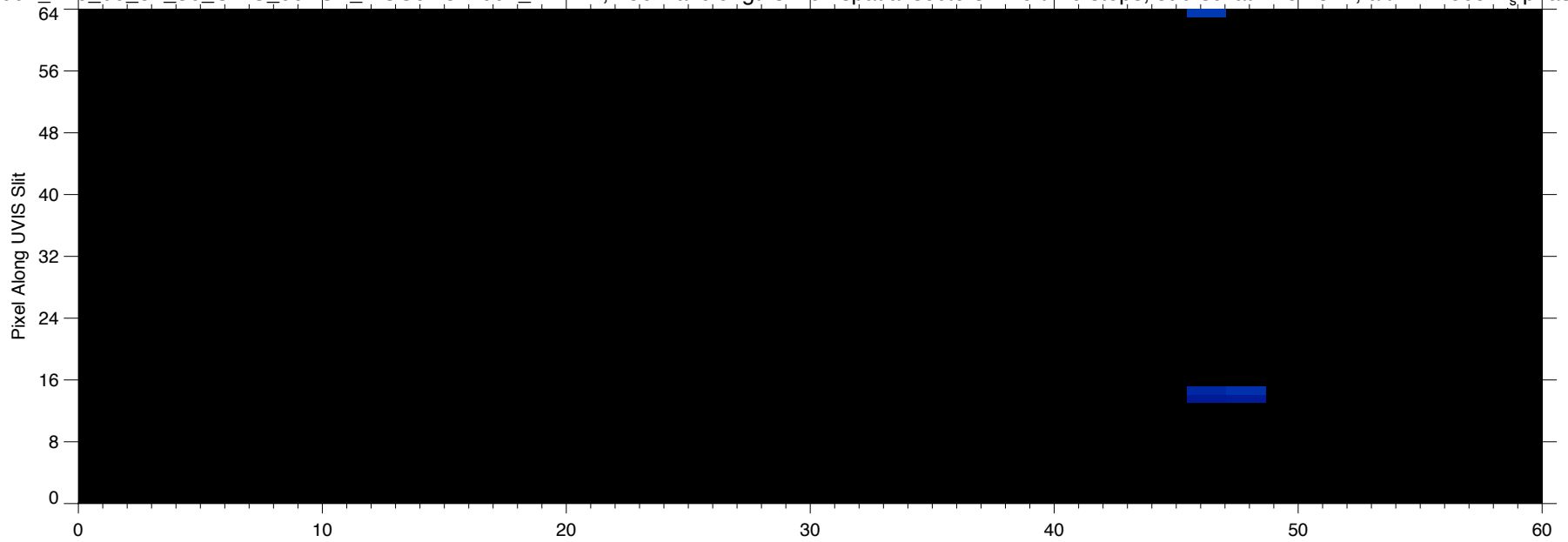
EUV2004\_273\_20\_48\_10\_UVIS\_00ASA\_MOS0AGEI001\_PRIME, 1024 wavelengths x 64 spatial sectors x 164 time steps, sub-sc lat=-15.6148, alt=119.294 R<sub>s</sub>, phase=75.8063



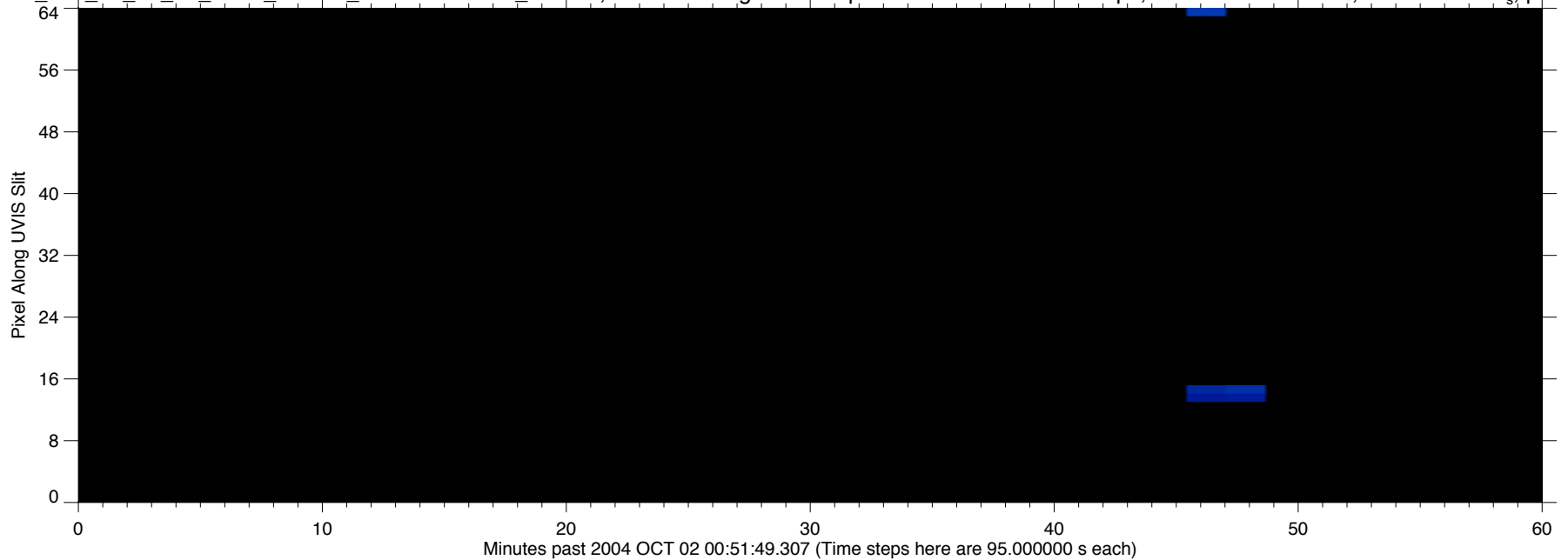
EUV2004\_273\_20\_48\_10\_UVIS\_00ASA\_MOS0AGEI001\_PRIME, 1024 wavelengths x 64 spatial sectors x 164 time steps, sub-sc lat=-15.6148, alt=119.294 R<sub>s</sub>, phase=75.8063



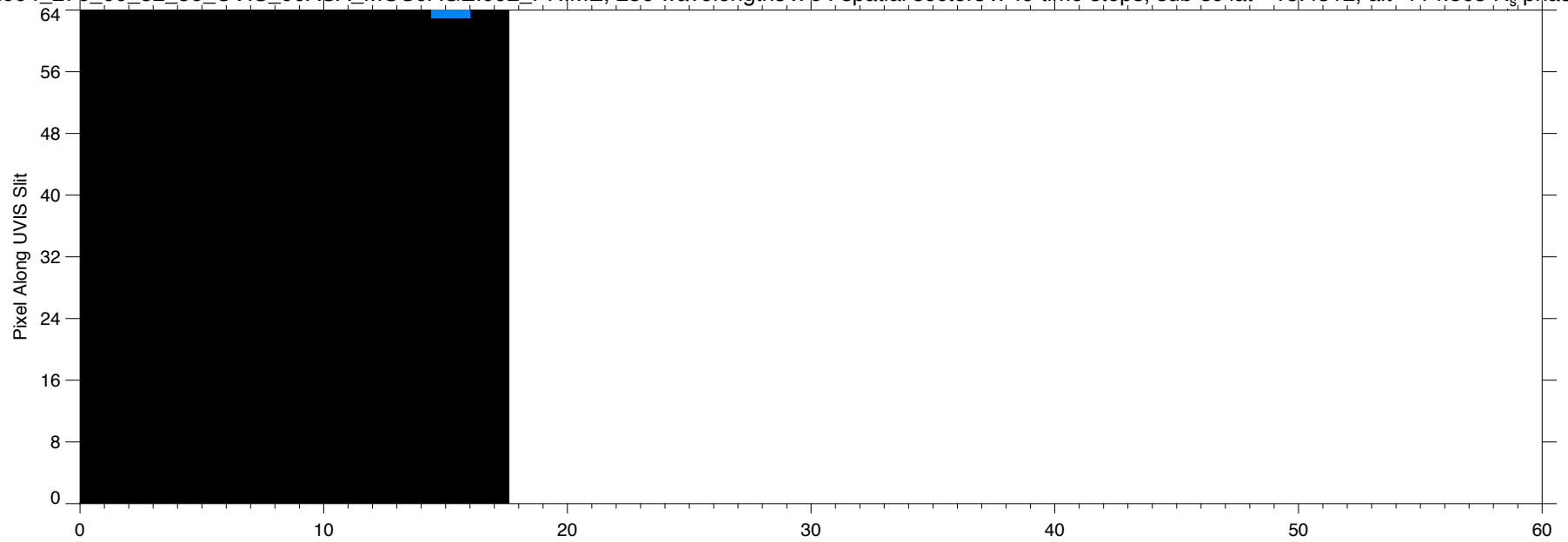
EUV2004\_276\_00\_52\_36\_UVIS\_00ASA\_MOS0AGEI002\_PRIME, 256 wavelengths x 64 spatial sectors x 49 time steps, sub-sc lat=-15.4312, alt=114.865 R<sub>s</sub>, phase=74.7826



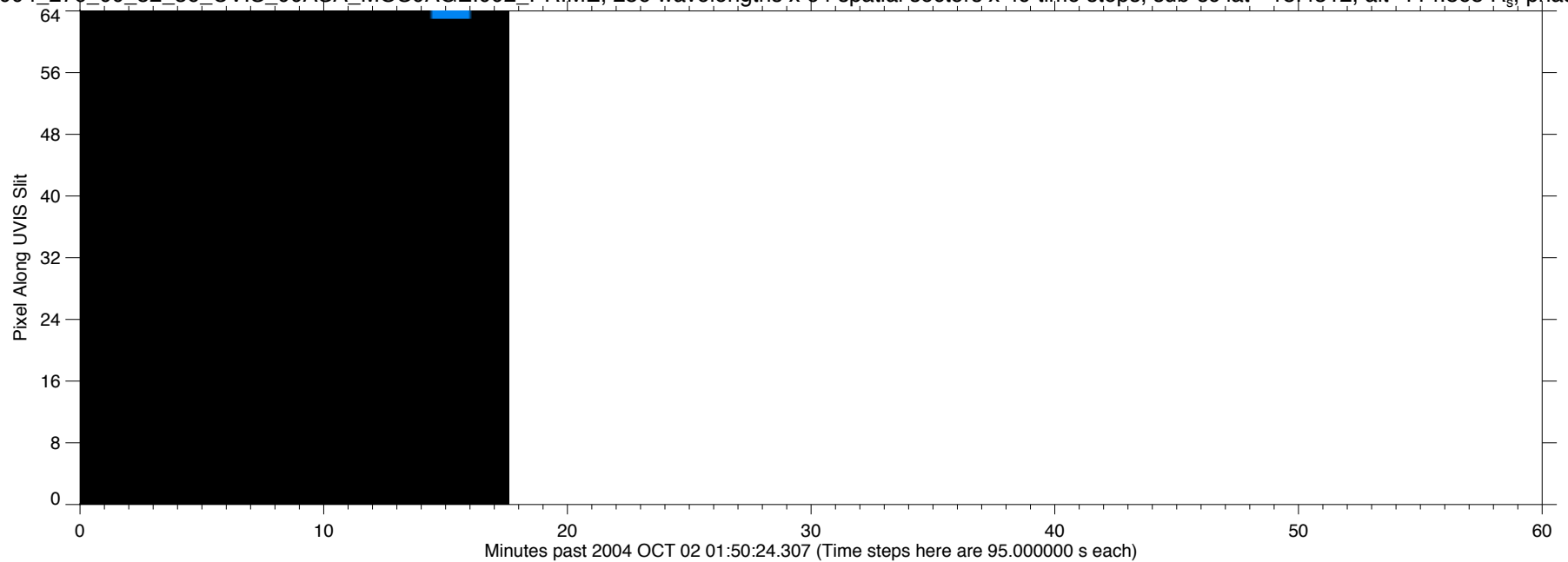
EUV2004\_276\_00\_52\_36\_UVIS\_00ASA\_MOS0AGEI002\_PRIME, 256 wavelengths x 64 spatial sectors x 49 time steps, sub-sc lat=-15.4312, alt=114.865 R<sub>s</sub>, phase=74.7826



EUV2004\_276\_00\_52\_36\_UVIS\_00ASA\_MOS0AGEI002\_PRIME, 256 wavelengths x 64 spatial sectors x 49 time steps, sub-sc lat=-15.4312, alt=114.865 R<sub>s</sub>, phase=74.7826

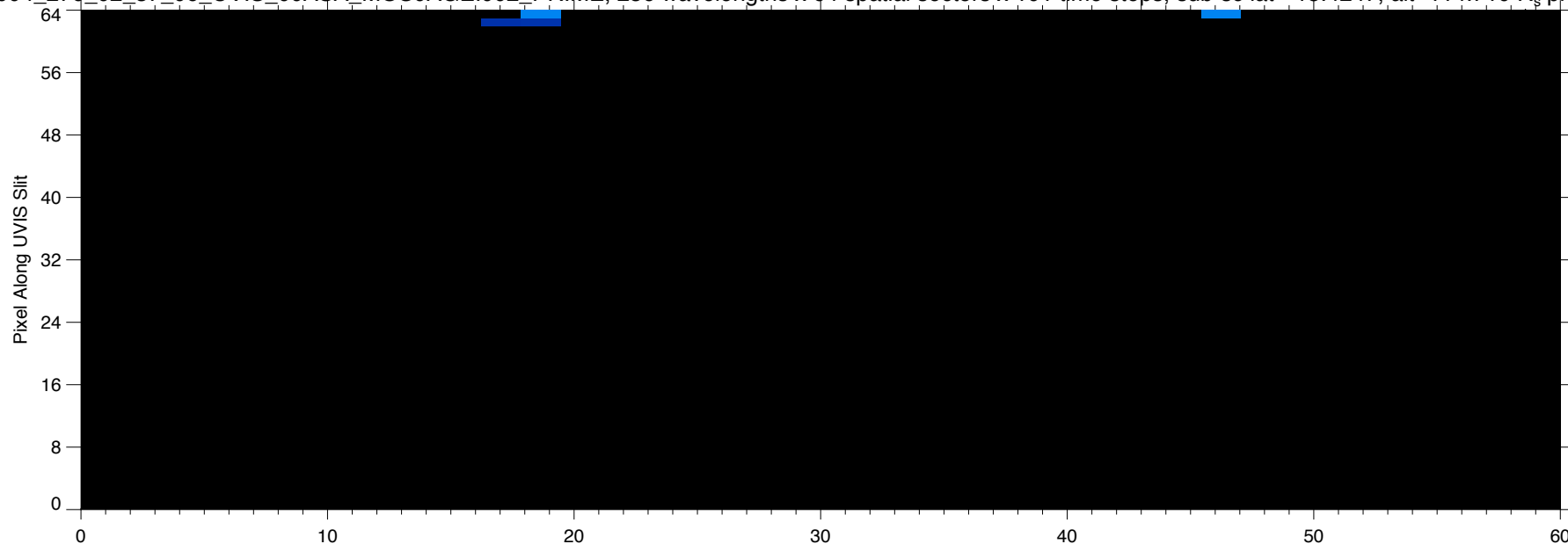


EUV2004\_276\_00\_52\_36\_UVIS\_00ASA\_MOS0AGEI002\_PRIME, 256 wavelengths x 64 spatial sectors x 49 time steps, sub-sc lat=-15.4312, alt=114.865 R<sub>s</sub>, phase=74.7826






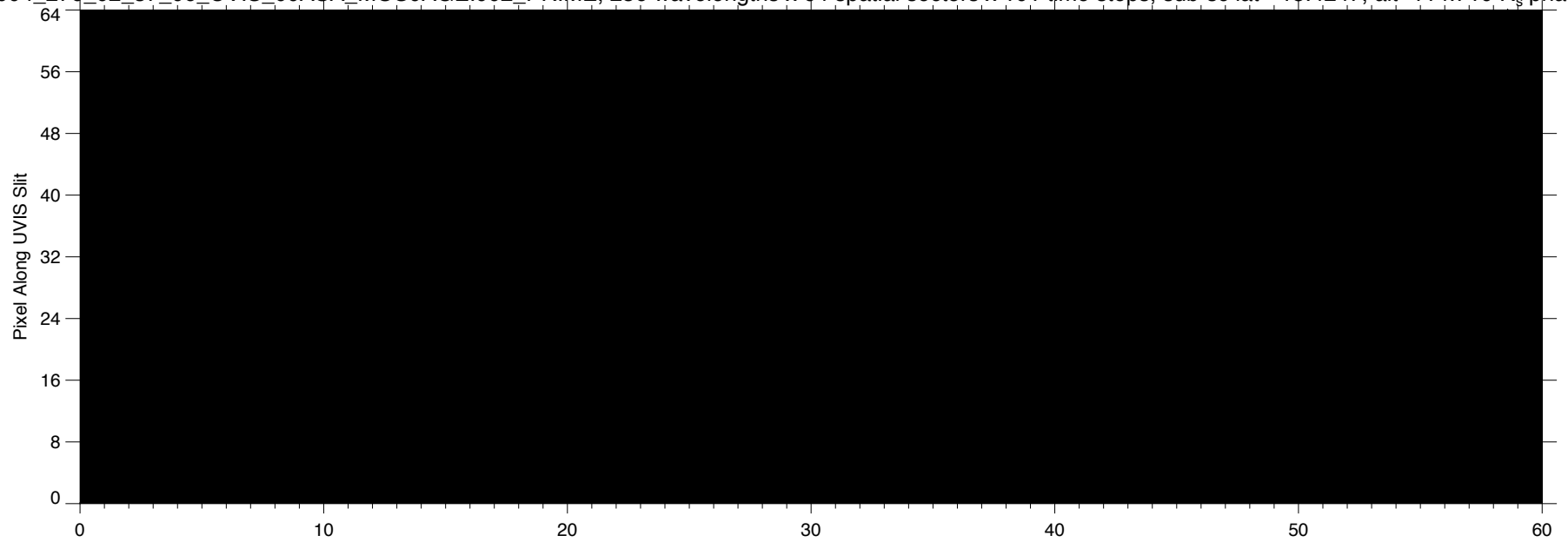
EUV2004\_276\_02\_37\_06\_UVIS\_00ASA\_MOS0AGEI002\_PRIME, 256 wavelengths x 64 spatial sectors x 101 time steps, sub-sc lat=-15.4247, alt=114.710 R<sub>s</sub>, phase=74.7469



EUV2004\_276\_02\_37\_06\_UVIS\_00ASA\_MOS0AGEI002\_PRIME, 256 wavelengths x 64 spatial sectors x 101 time steps, sub-sc lat=-15.4247, alt=114.710 R<sub>s</sub>, phase=74.7469

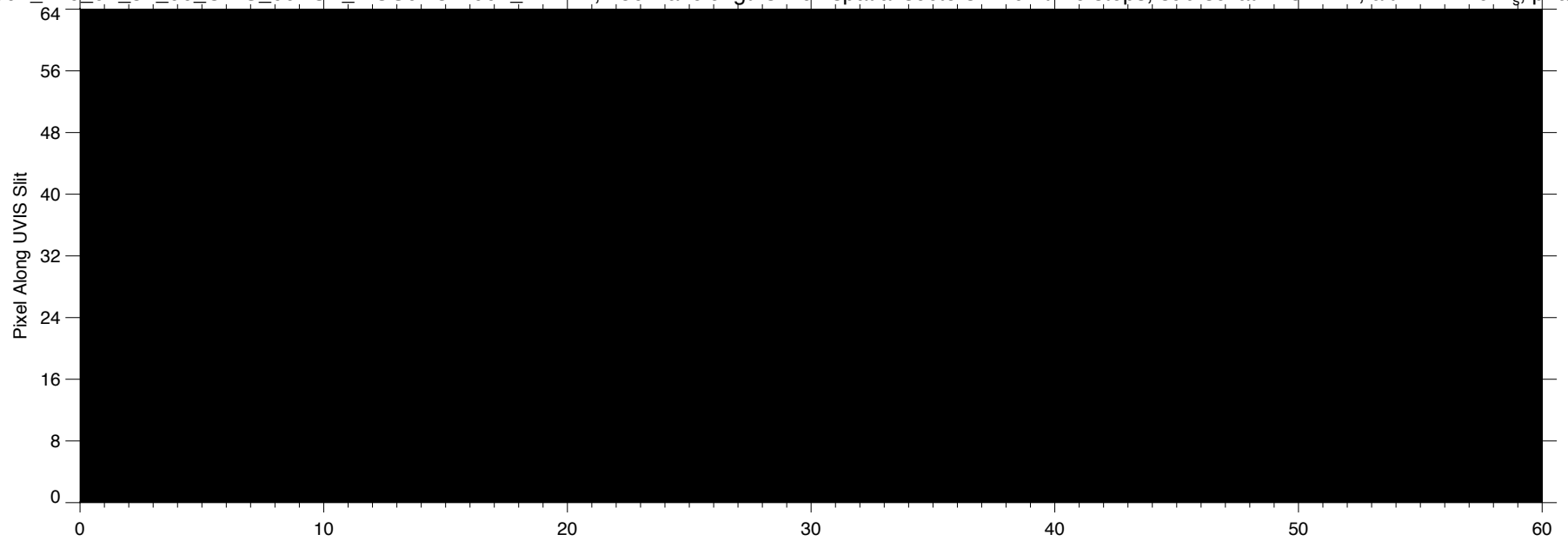


EUV2004\_276\_02\_37\_06\_UVIS\_00ASA\_MOS0AGEI002\_PRIME, 256 wavelengths x 64 spatial sectors x 101 time steps, sub-sc lat=-15.4247, alt=114.710 R<sub>s</sub>, phase=74.7469



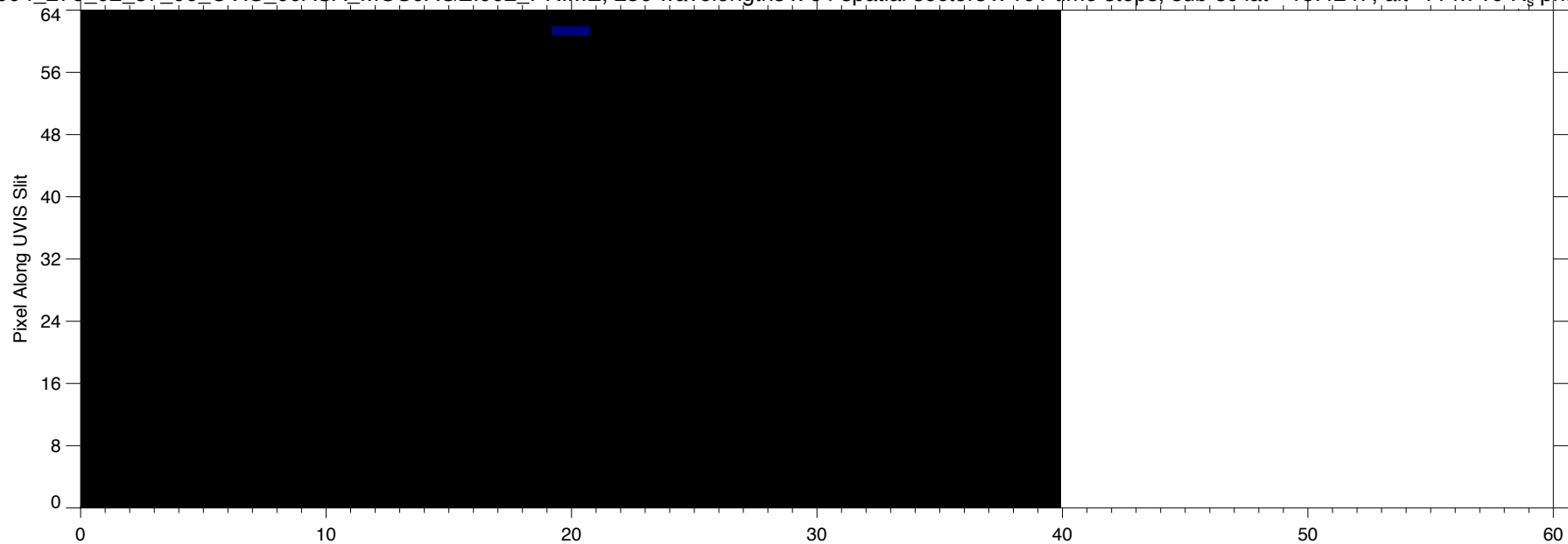
Minutes past 2004 OCT 02 03:34:54.266 (Time steps here are 95.000000 s each)

EUV2004\_276\_02\_37\_06\_UVIS\_00ASA\_MOS0AGEI002\_PRIME, 256 wavelengths x 64 spatial sectors x 101 time steps, sub-sc lat=-15.4247, alt=114.710 R<sub>s</sub>, phase=74.7469

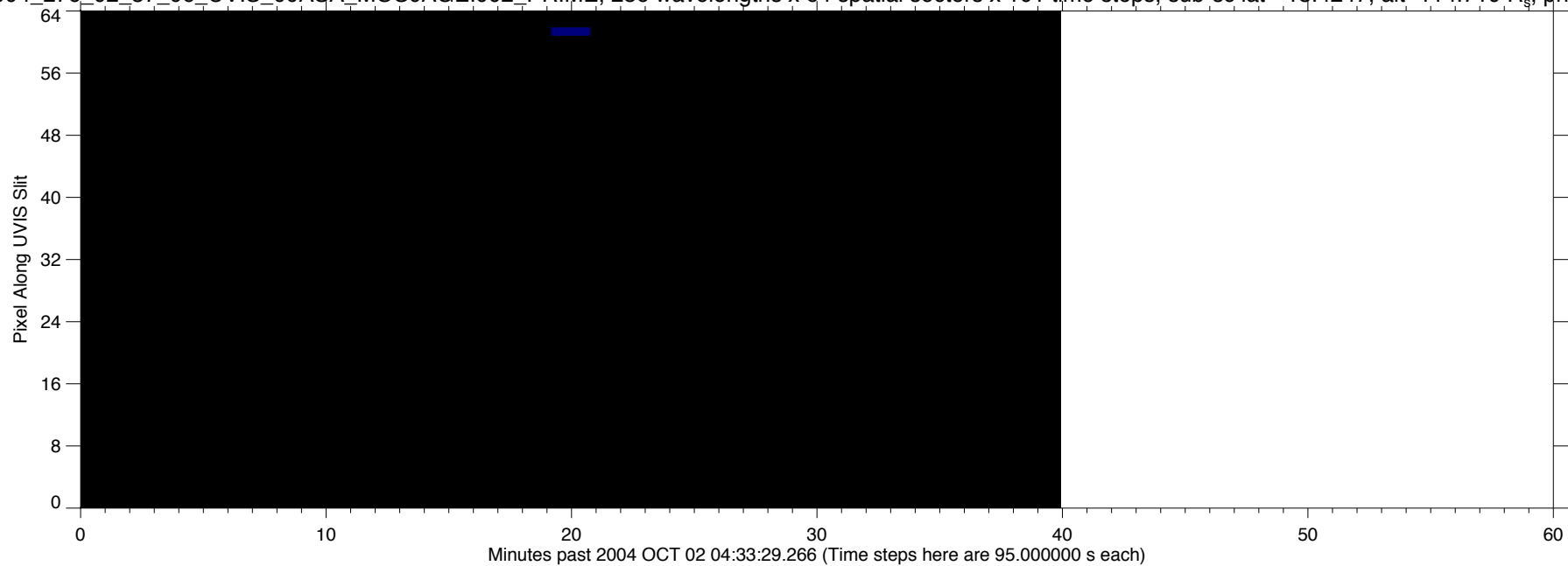


Minutes past 2004 OCT 02 03:34:54.266 (Time steps here are 95.000000 s each)

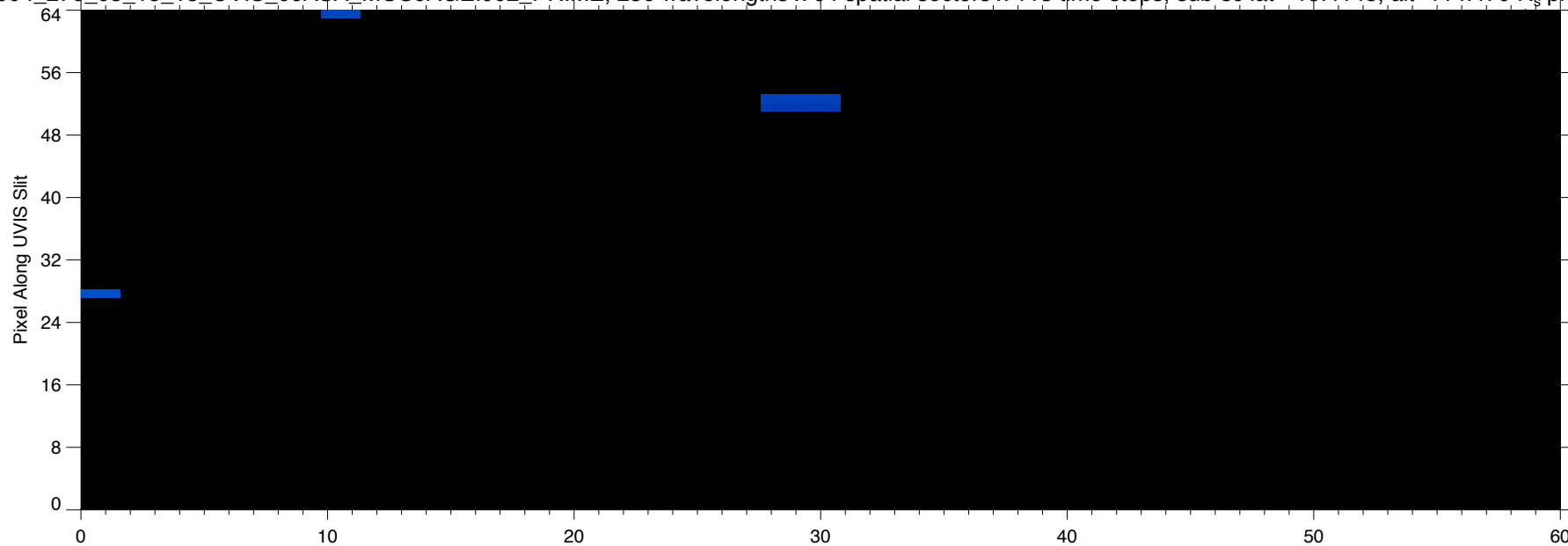
EUV2004\_276\_02\_37\_06\_UVIS\_00ASA\_MOS0AGEI002\_PRIME, 256 wavelengths x 64 spatial sectors x 101 time steps, sub-sc lat=-15.4247, alt=114.710 R<sub>s</sub>, phase=74.7469



EUV2004\_276\_02\_37\_06\_UVIS\_00ASA\_MOS0AGEI002\_PRIME, 256 wavelengths x 64 spatial sectors x 101 time steps, sub-sc lat=-15.4247, alt=114.710 R<sub>s</sub>, phase=74.7469

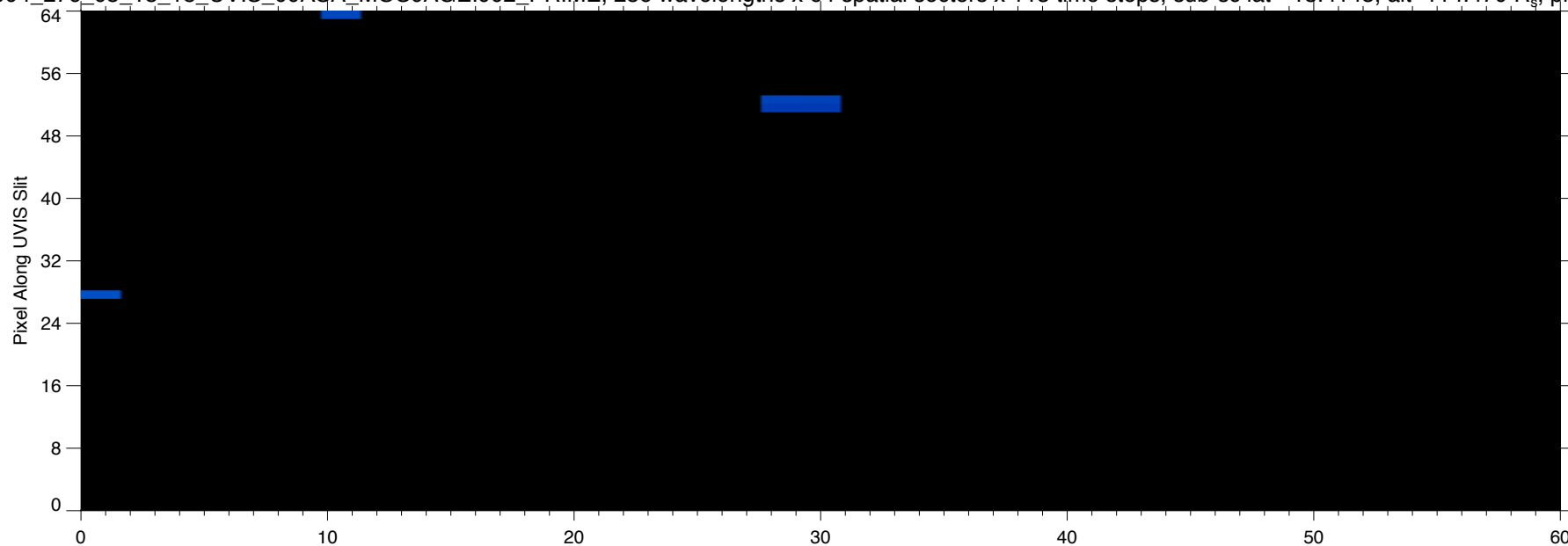


EUV2004\_276\_05\_18\_18\_UVIS\_00ASA\_MOS0AGEI002\_PRIME, 256 wavelengths x 64 spatial sectors x 113 time steps, sub-sc lat=-15.4145, alt=114.470 R<sub>s</sub>, phase=74.6916



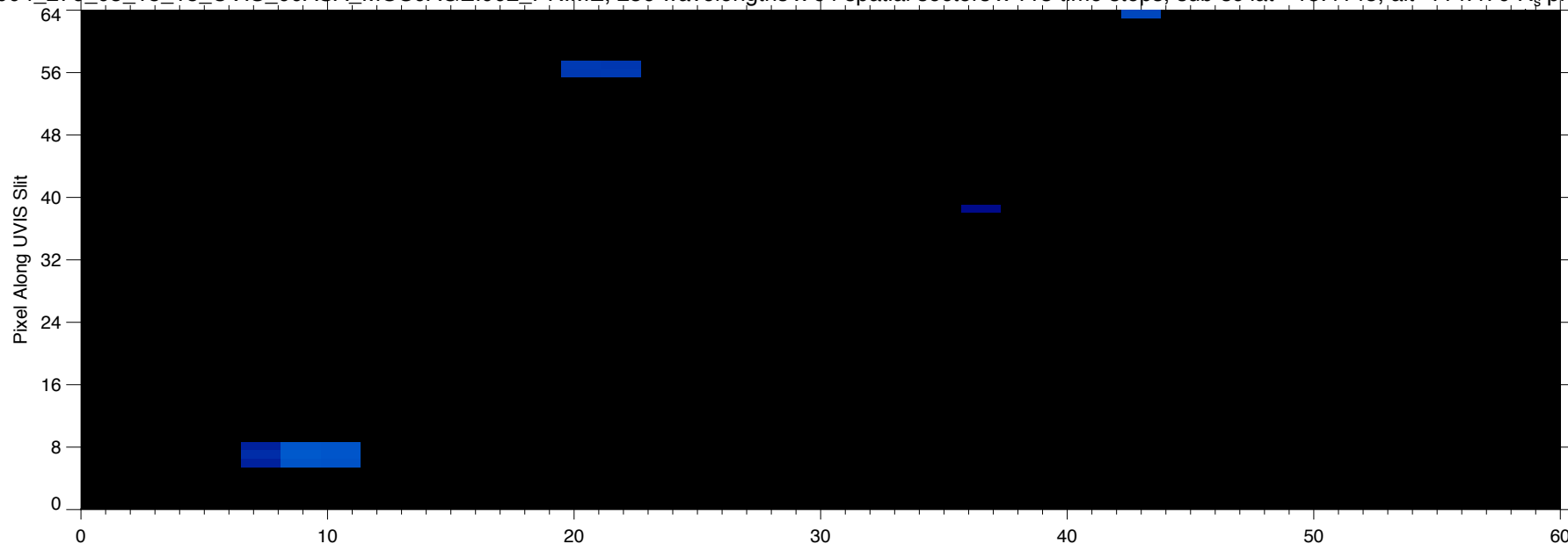
Minutes past 2004 OCT 02 05:17:29.715 (Time steps here are 95.000000 s each)

EUV2004\_276\_05\_18\_18\_UVIS\_00ASA\_MOS0AGEI002\_PRIME, 256 wavelengths x 64 spatial sectors x 113 time steps, sub-sc lat=-15.4145, alt=114.470 R<sub>s</sub>, phase=74.6916

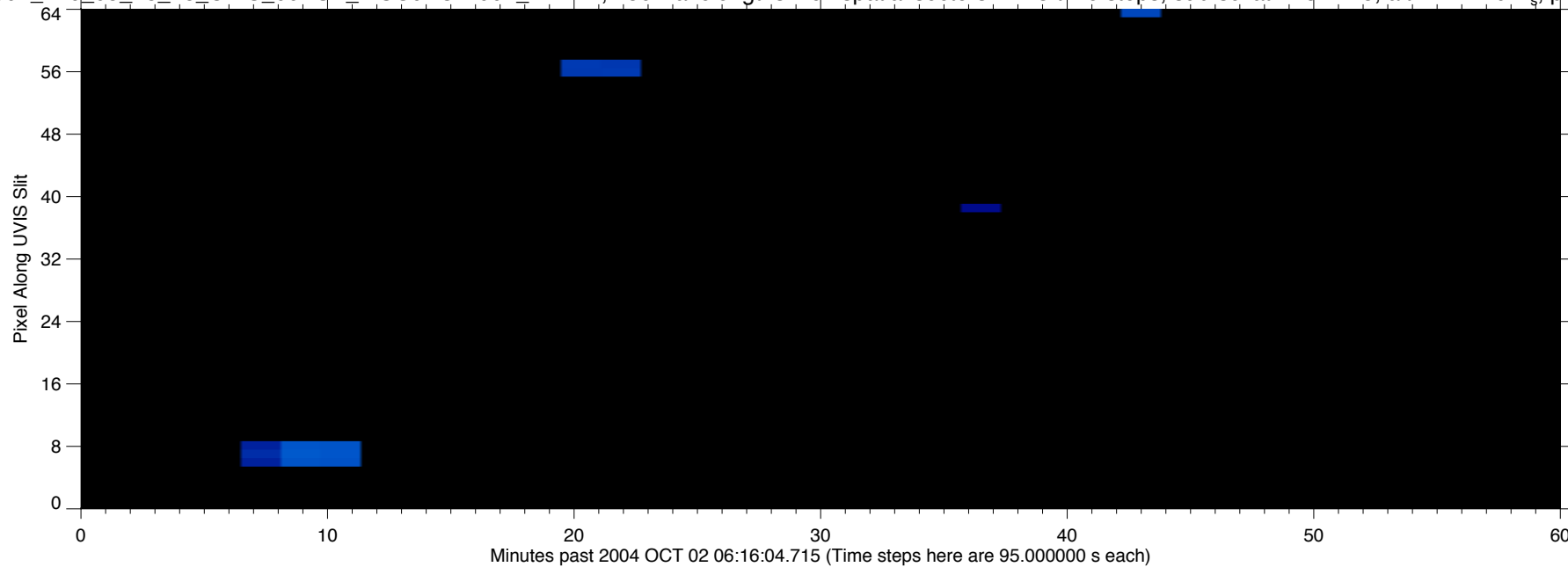


Minutes past 2004 OCT 02 05:17:29.715 (Time steps here are 95.000000 s each)

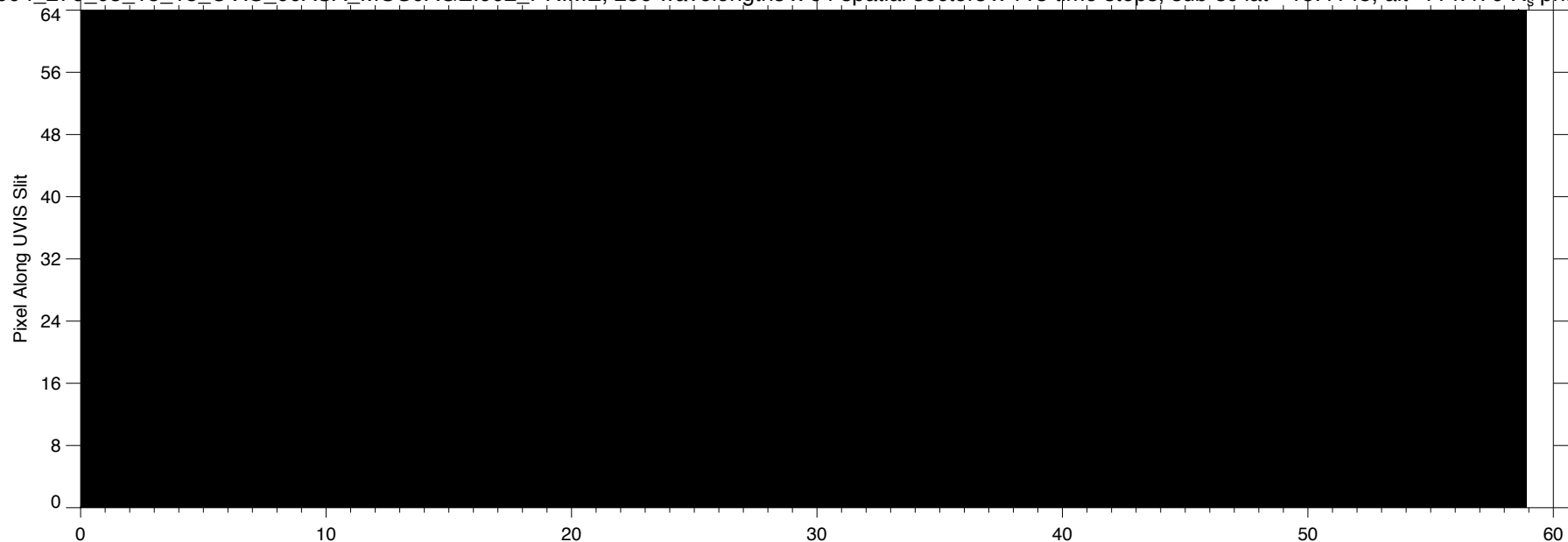
EUV2004\_276\_05\_18\_18\_UVIS\_00ASA\_MOS0AGEI002\_PRIME, 256 wavelengths x 64 spatial sectors x 113 time steps, sub-sc lat=-15.4145, alt=114.470 R<sub>s</sub>, phase=74.6916



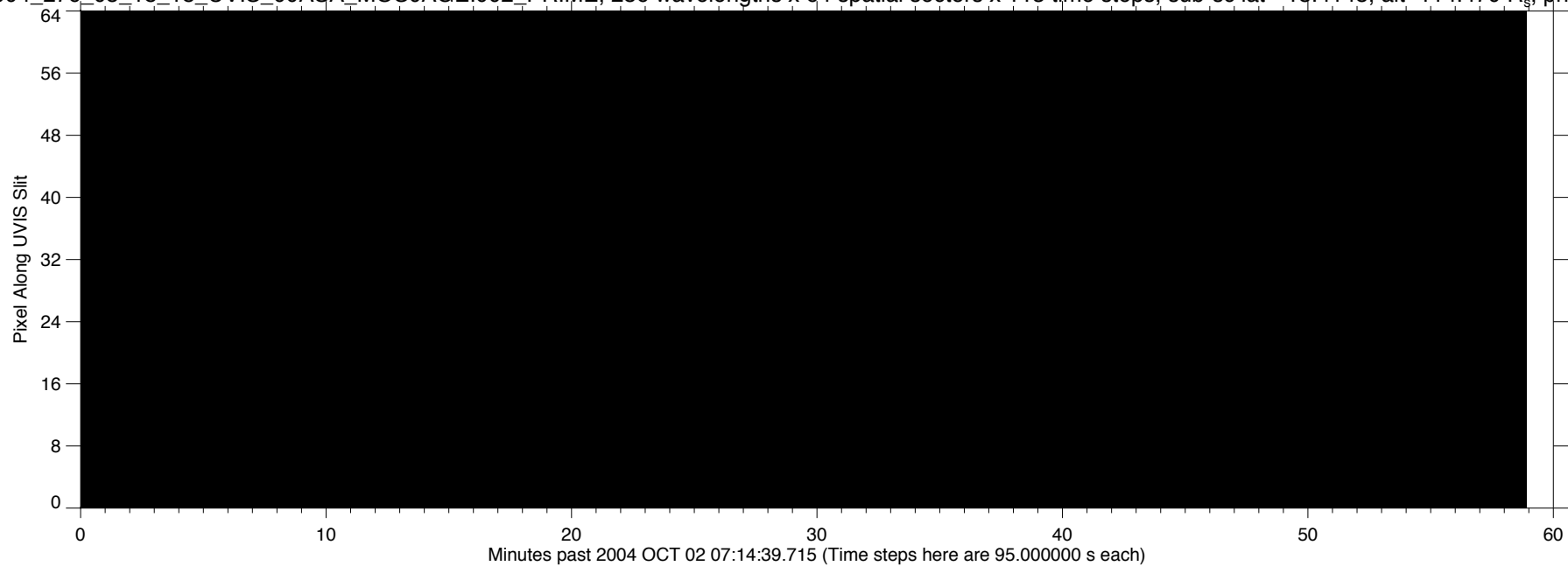
EUV2004\_276\_05\_18\_18\_UVIS\_00ASA\_MOS0AGEI002\_PRIME, 256 wavelengths x 64 spatial sectors x 113 time steps, sub-sc lat=-15.4145, alt=114.470 R<sub>s</sub>, phase=74.6916



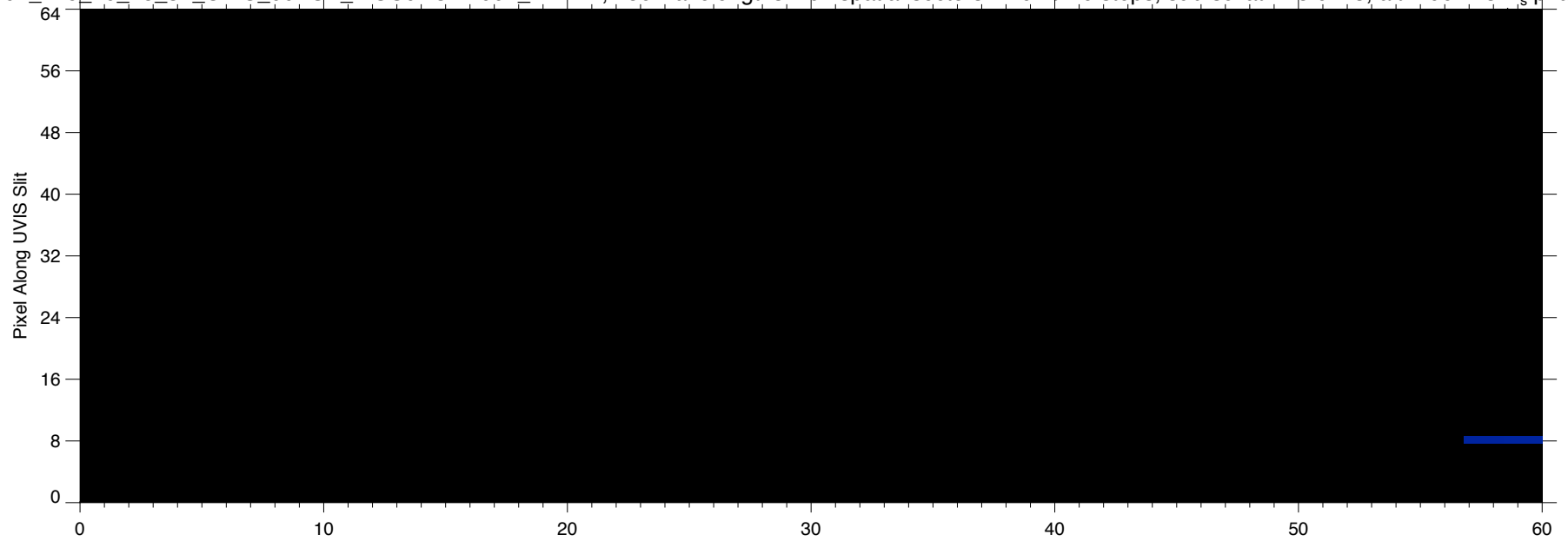
EUV2004\_276\_05\_18\_18\_UVIS\_00ASA\_MOS0AGEI002\_PRIME, 256 wavelengths x 64 spatial sectors x 113 time steps, sub-sc lat=-15.4145, alt=114.470 R<sub>s</sub>, phase=74.6916



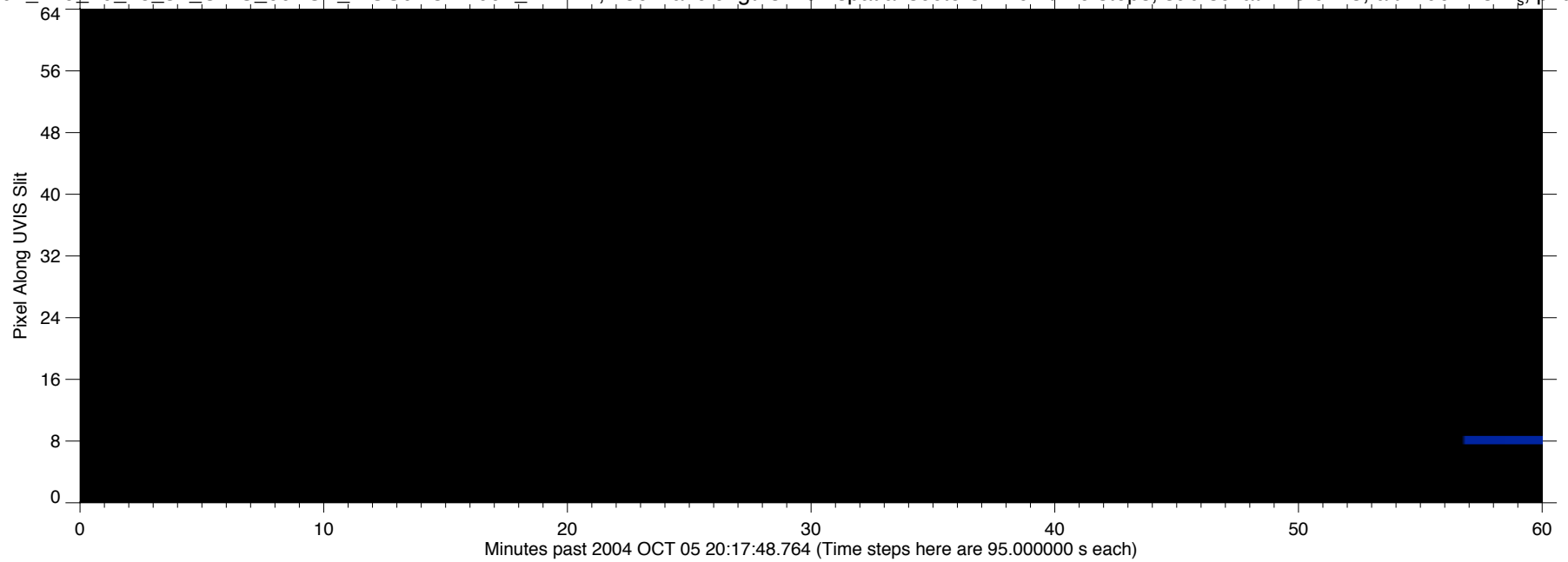
EUV2004\_276\_05\_18\_18\_UVIS\_00ASA\_MOS0AGEI002\_PRIME, 256 wavelengths x 64 spatial sectors x 113 time steps, sub-sc lat=-15.4145, alt=114.470 R<sub>s</sub>, phase=74.6916



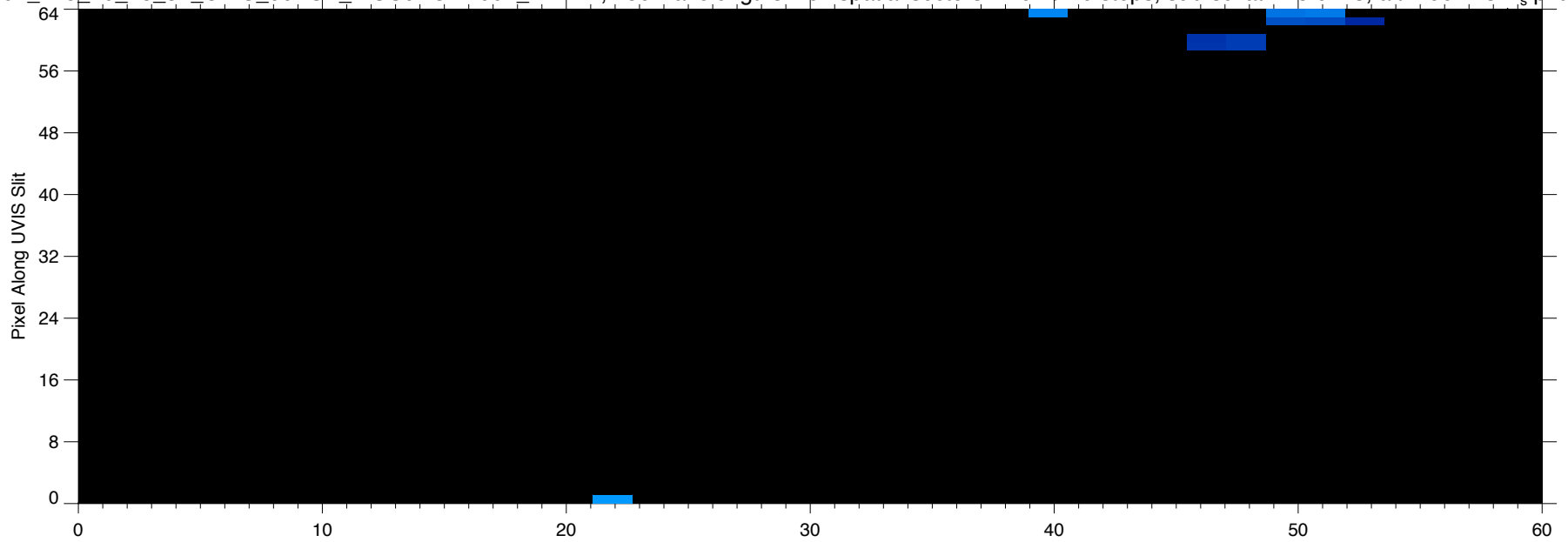
EUV2004\_279\_20\_18\_37\_UVIS\_00ASA\_MOS0AGEK001\_PRIME, 256 wavelengths x 64 spatial sectors x 164 time steps, sub-sc lat=-15.0473, alt=106.123 R<sub>s</sub>, phase=72.7519



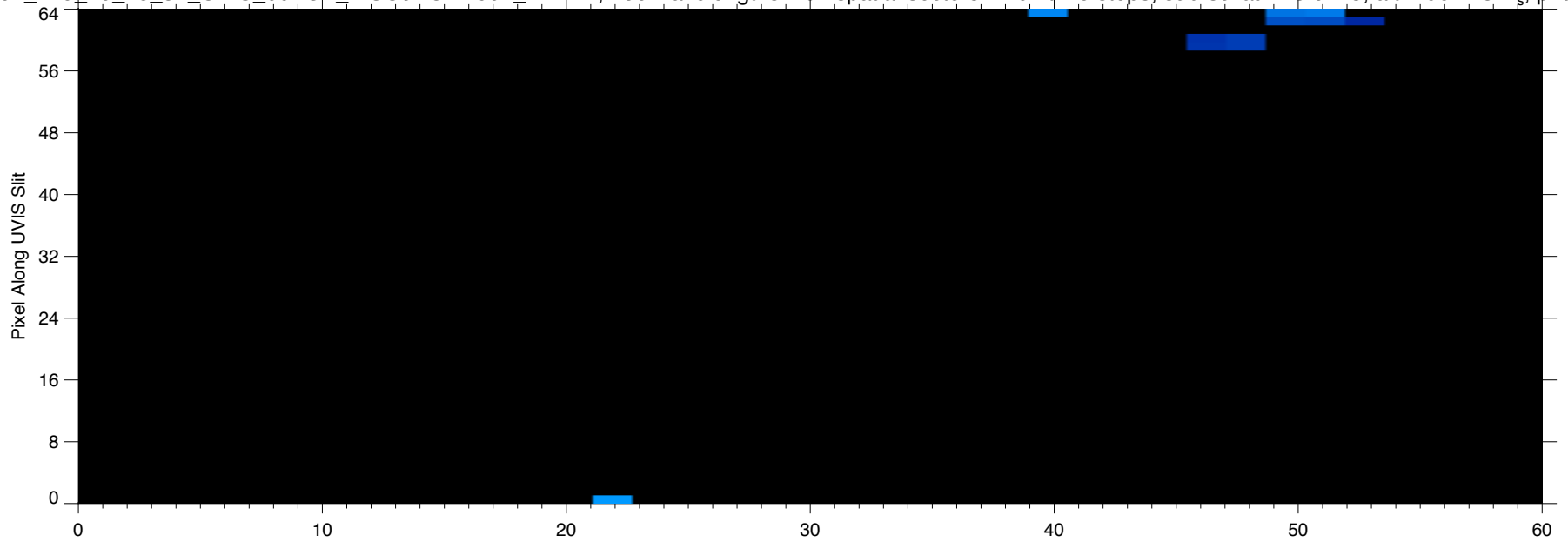
EUV2004\_279\_20\_18\_37\_UVIS\_00ASA\_MOS0AGEK001\_PRIME, 256 wavelengths x 64 spatial sectors x 164 time steps, sub-sc lat=-15.0473, alt=106.123 R<sub>s</sub>, phase=72.7519



EUV2004\_279\_20\_18\_37\_UVIS\_00ASA\_MOS0AGEK001\_PRIME, 256 wavelengths x 64 spatial sectors x 164 time steps, sub-sc lat=-15.0473, alt=106.123 R<sub>s</sub>, phase=72.7519

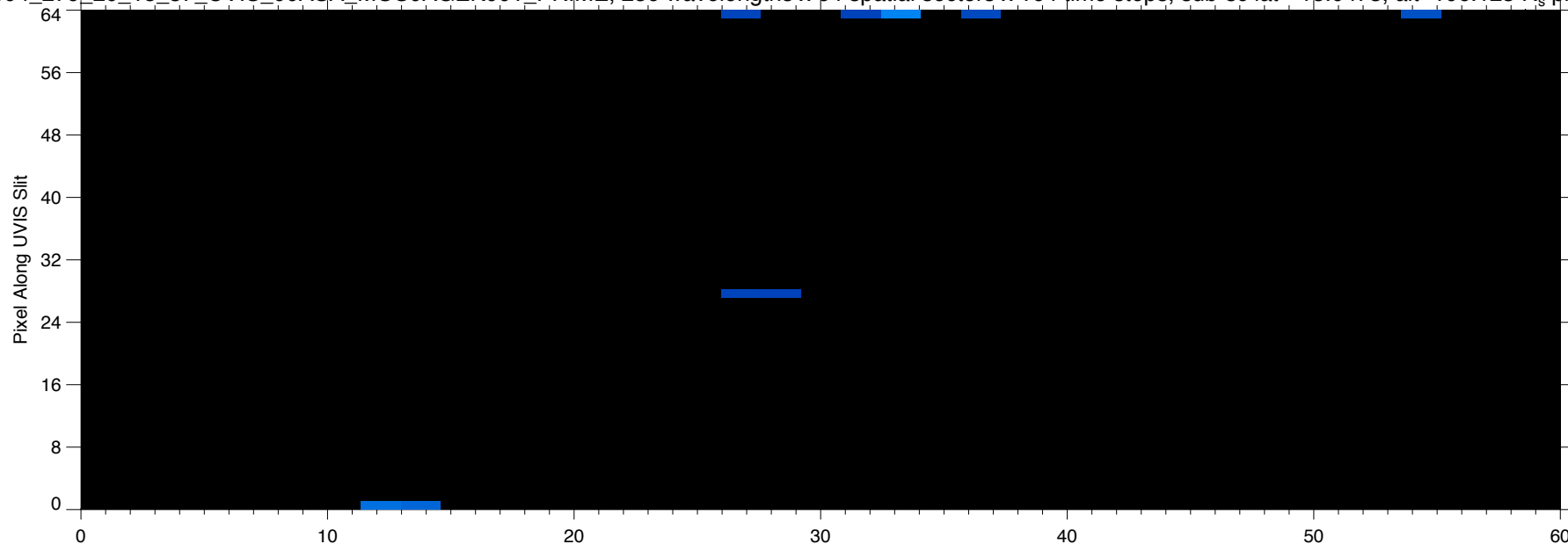


EUV2004\_279\_20\_18\_37\_UVIS\_00ASA\_MOS0AGEK001\_PRIME, 256 wavelengths x 64 spatial sectors x 164 time steps, sub-sc lat=-15.0473, alt=106.123 R<sub>s</sub>, phase=72.7519

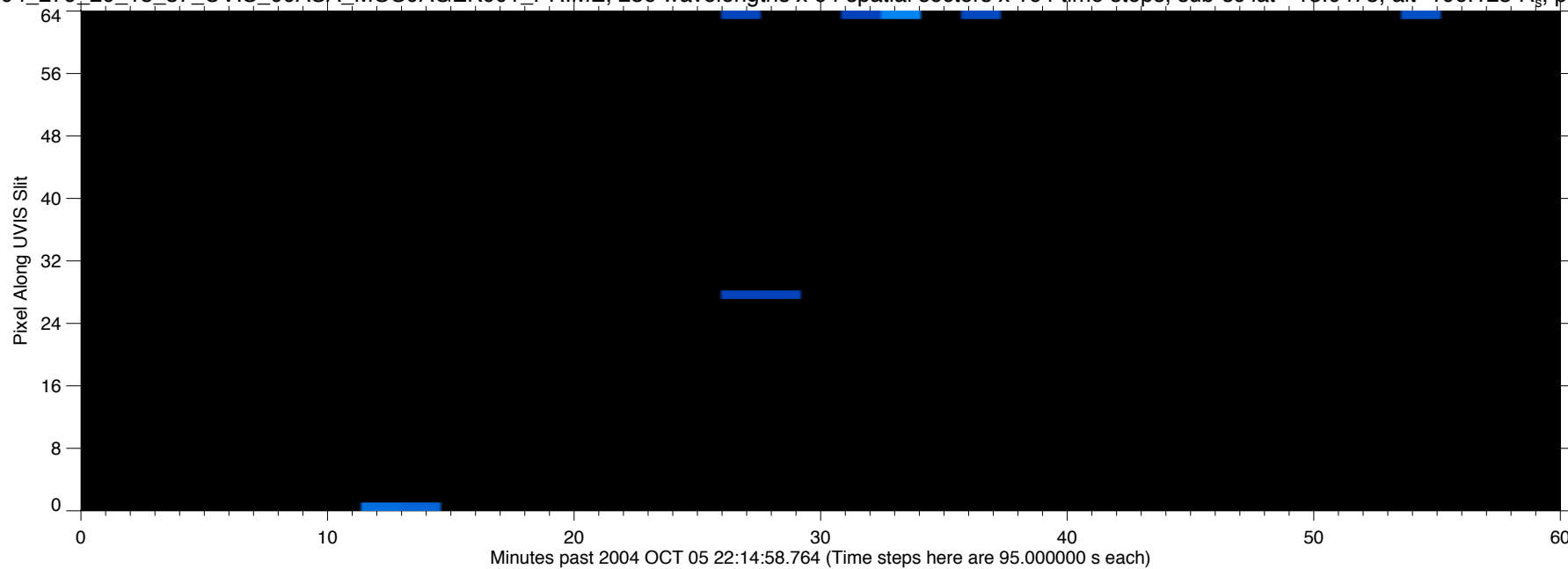




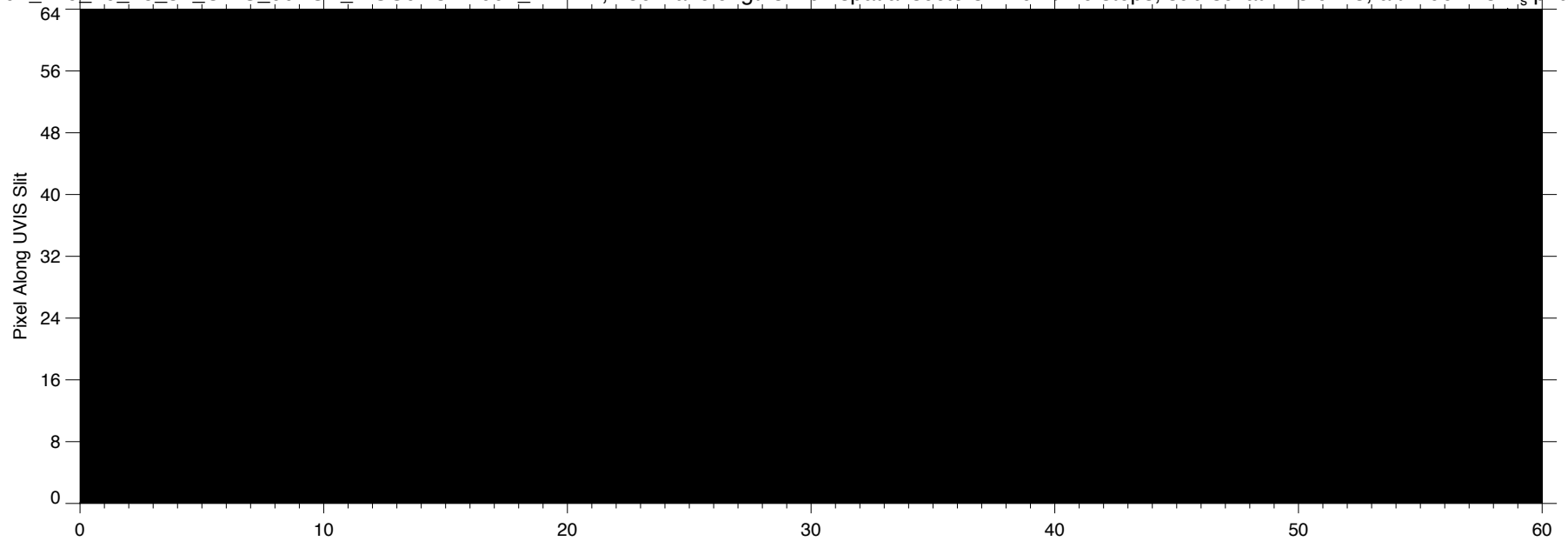
EUV2004\_279\_20\_18\_37\_UVIS\_00ASA\_MOS0AGEK001\_PRIME, 256 wavelengths x 64 spatial sectors x 164 time steps, sub-sc lat=-15.0473, alt=106.123 R<sub>s</sub>, phase=72.7519



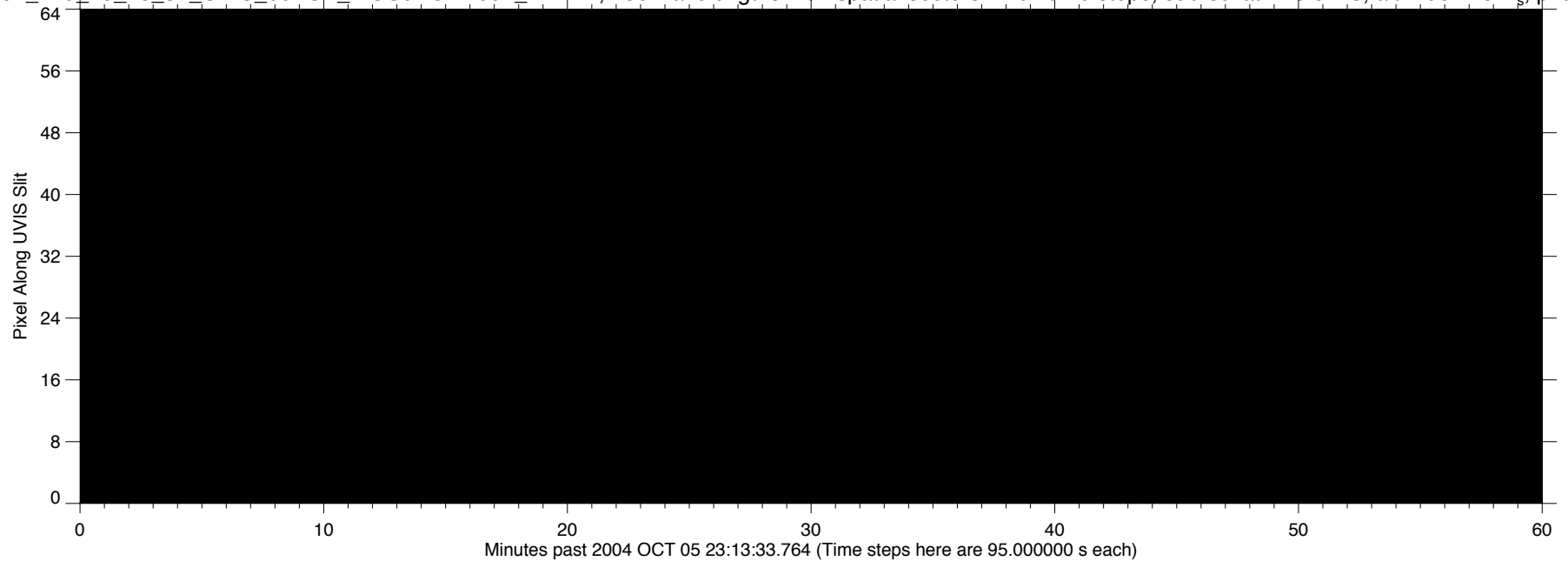
EUV2004\_279\_20\_18\_37\_UVIS\_00ASA\_MOS0AGEK001\_PRIME, 256 wavelengths x 64 spatial sectors x 164 time steps, sub-sc lat=-15.0473, alt=106.123 R<sub>s</sub>, phase=72.7519



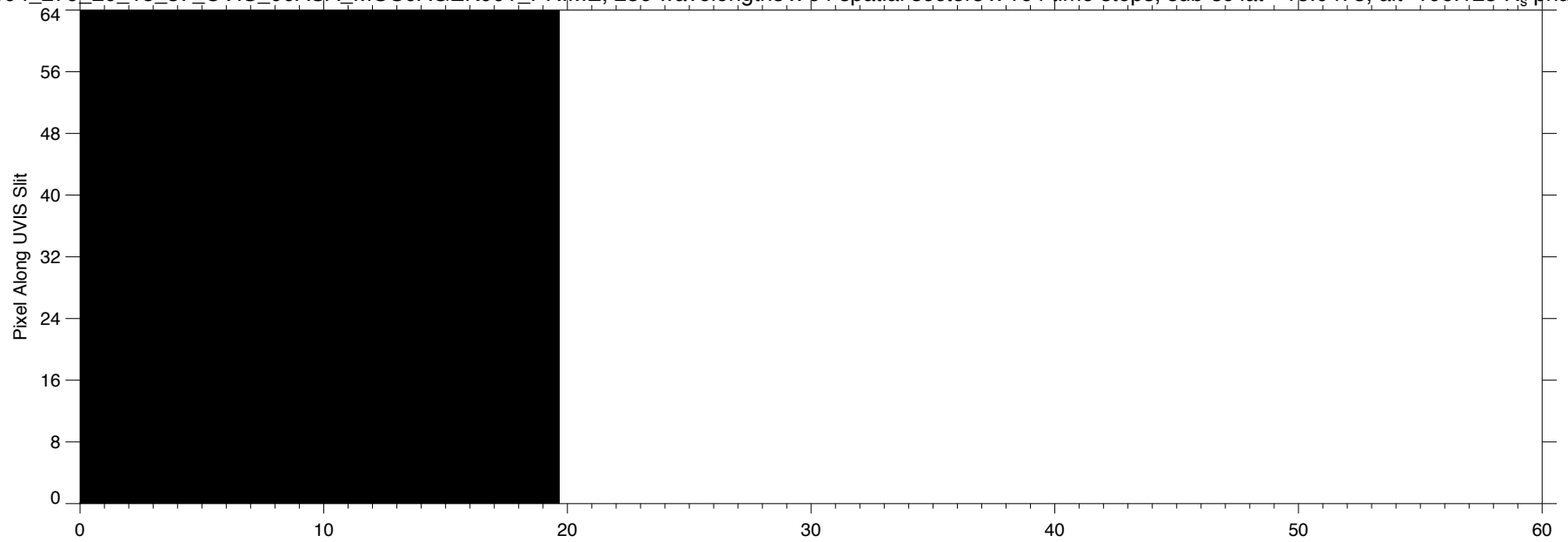
EUV2004\_279\_20\_18\_37\_UVIS\_00ASA\_MOS0AGEK001\_PRIME, 256 wavelengths x 64 spatial sectors x 164 time steps, sub-sc lat=-15.0473, alt=106.123 R<sub>s</sub>, phase=72.7519



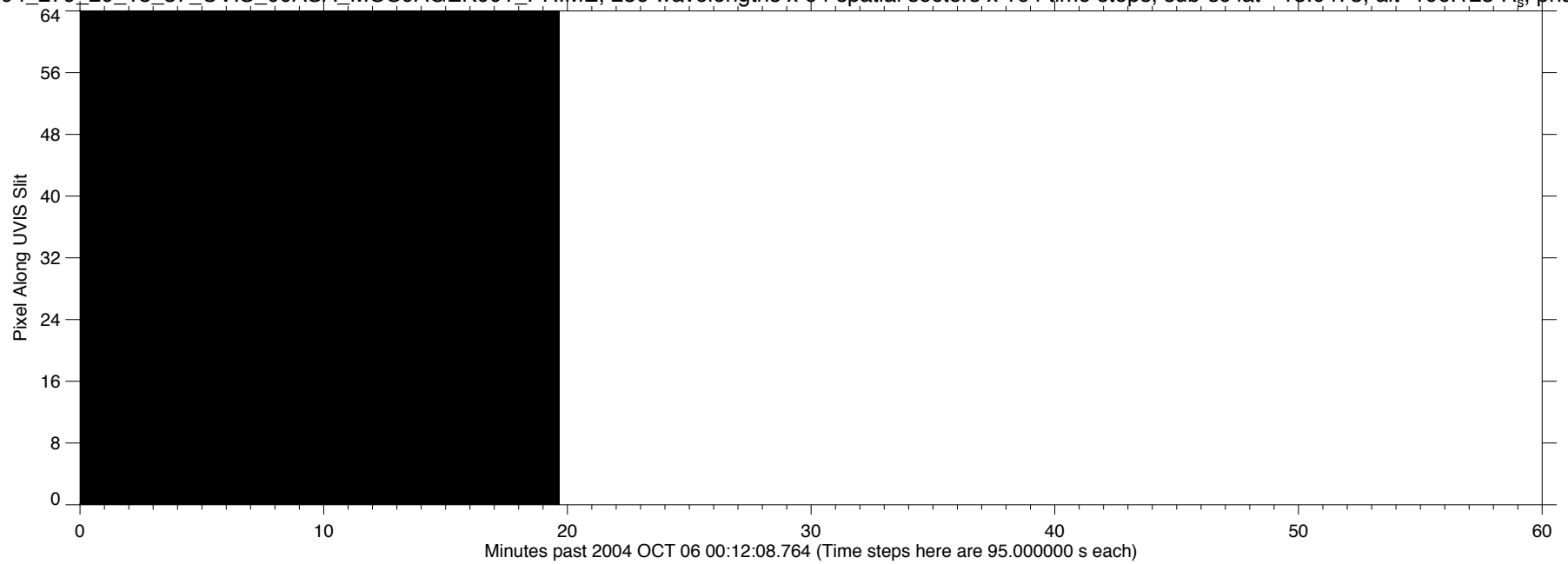
EUV2004\_279\_20\_18\_37\_UVIS\_00ASA\_MOS0AGEK001\_PRIME, 256 wavelengths x 64 spatial sectors x 164 time steps, sub-sc lat=-15.0473, alt=106.123 R<sub>s</sub>, phase=72.7519



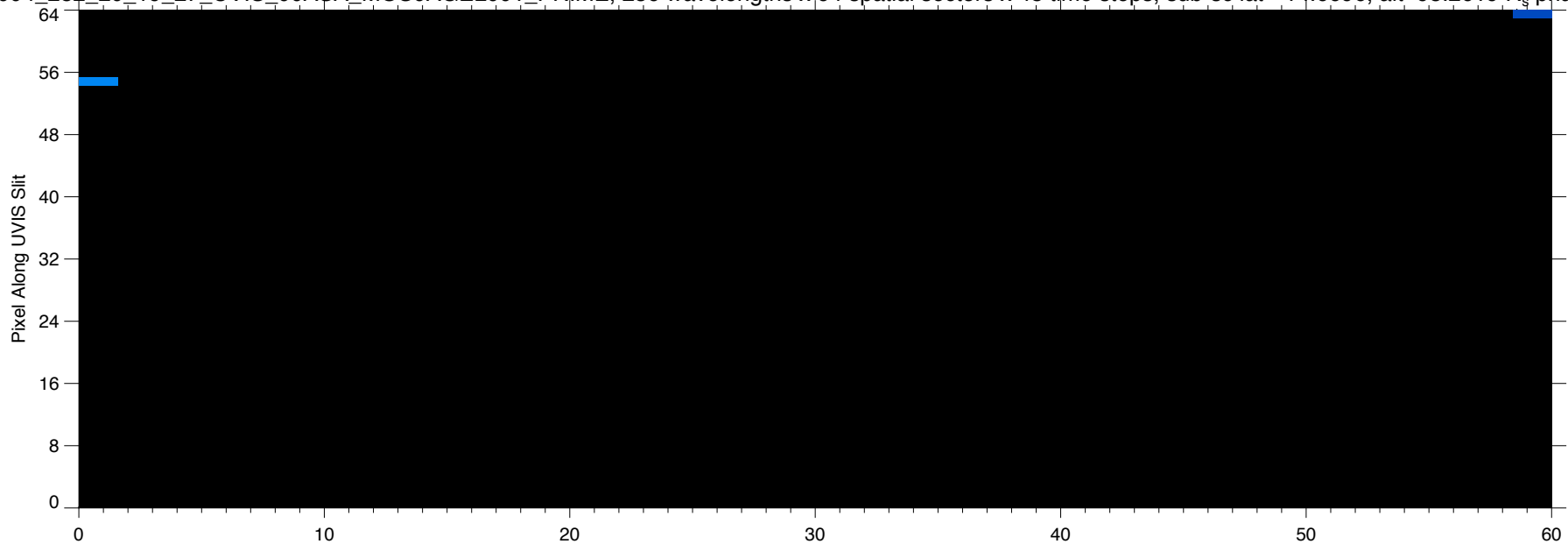
EUV2004\_279\_20\_18\_37\_UVIS\_00ASA\_MOS0AGEK001\_PRIME, 256 wavelengths x 64 spatial sectors x 164 time steps, sub-sc lat=-15.0473, alt=106.123 R<sub>s</sub>, phase=72.7519



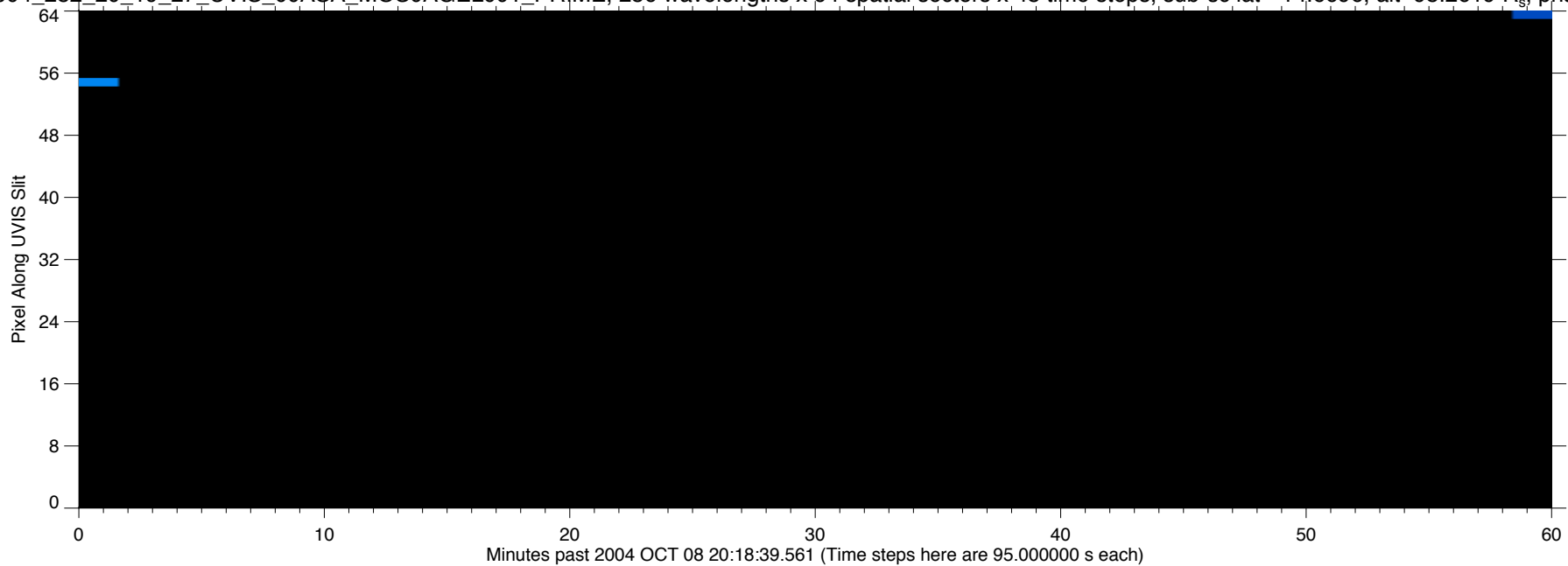
EUV2004\_279\_20\_18\_37\_UVIS\_00ASA\_MOS0AGEK001\_PRIME, 256 wavelengths x 64 spatial sectors x 164 time steps, sub-sc lat=-15.0473, alt=106.123 R<sub>s</sub>, phase=72.7519



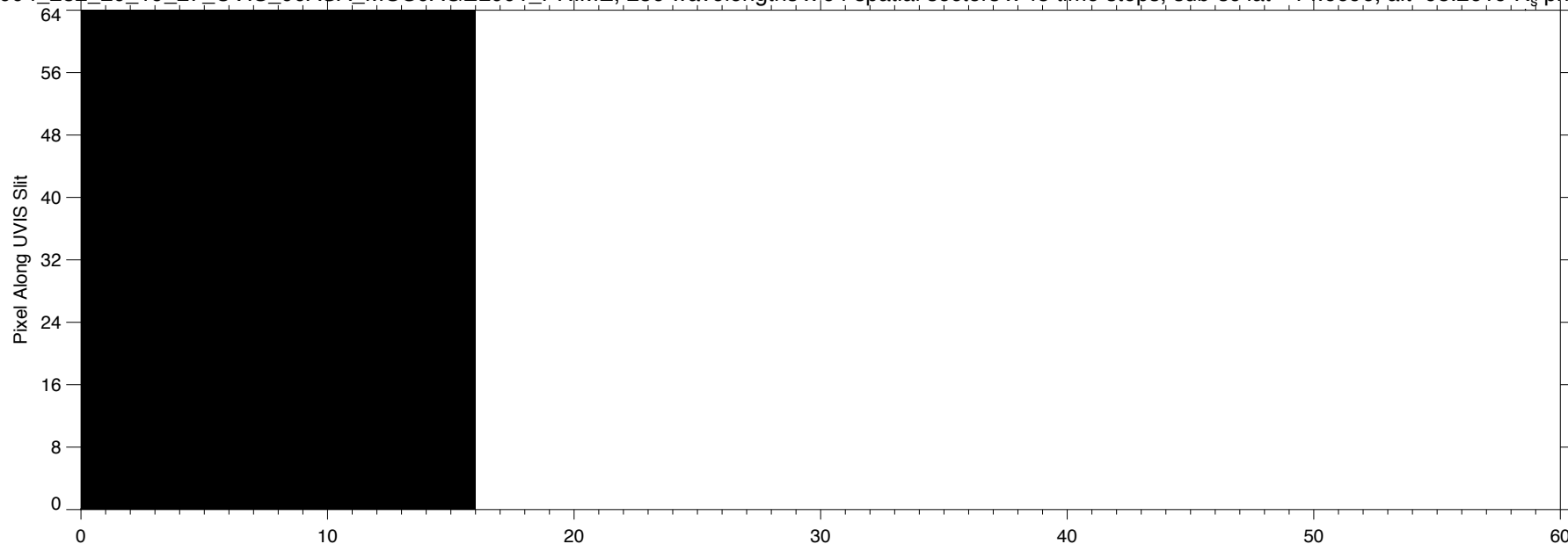
EUV2004\_282\_20\_19\_27\_UVIS\_00ASA\_MOS0AGEL001\_PRIME, 256 wavelengths x 64 spatial sectors x 48 time steps, sub-sc lat=-14.6696, alt=98.2619 R<sub>s</sub>, phase=70.8693



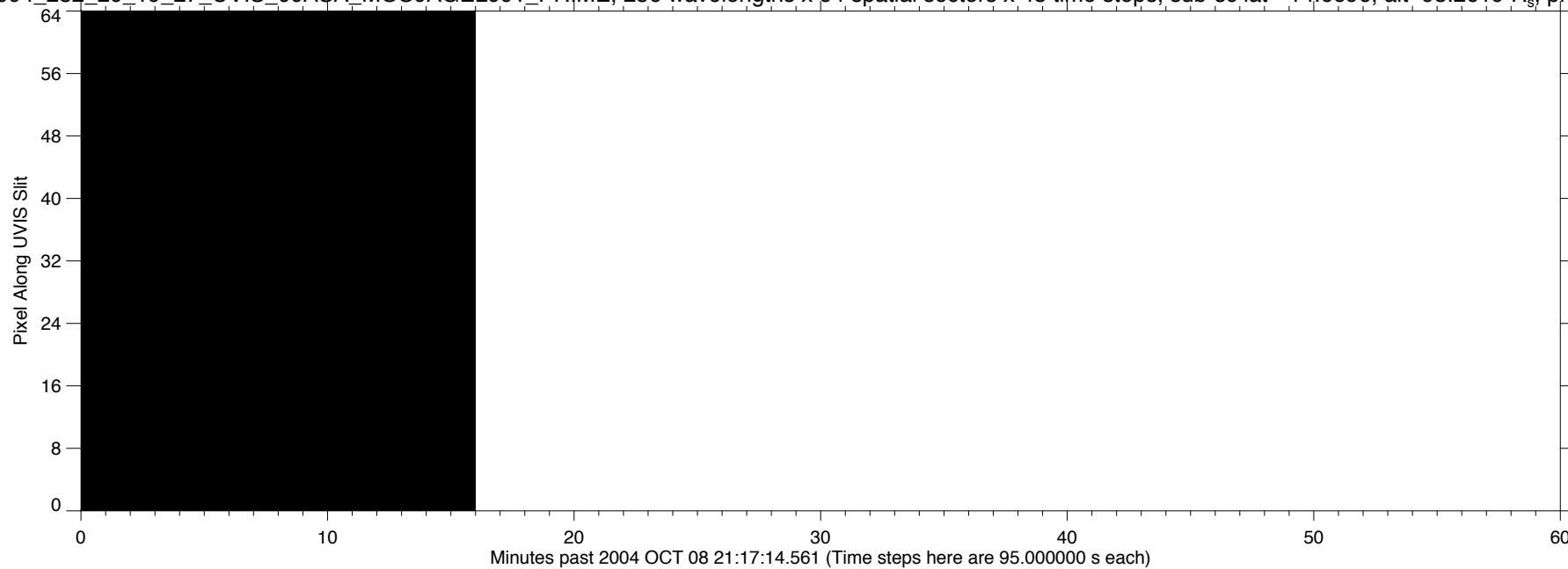
EUV2004\_282\_20\_19\_27\_UVIS\_00ASA\_MOS0AGEL001\_PRIME, 256 wavelengths x 64 spatial sectors x 48 time steps, sub-sc lat=-14.6696, alt=98.2619 R<sub>s</sub>, phase=70.8693



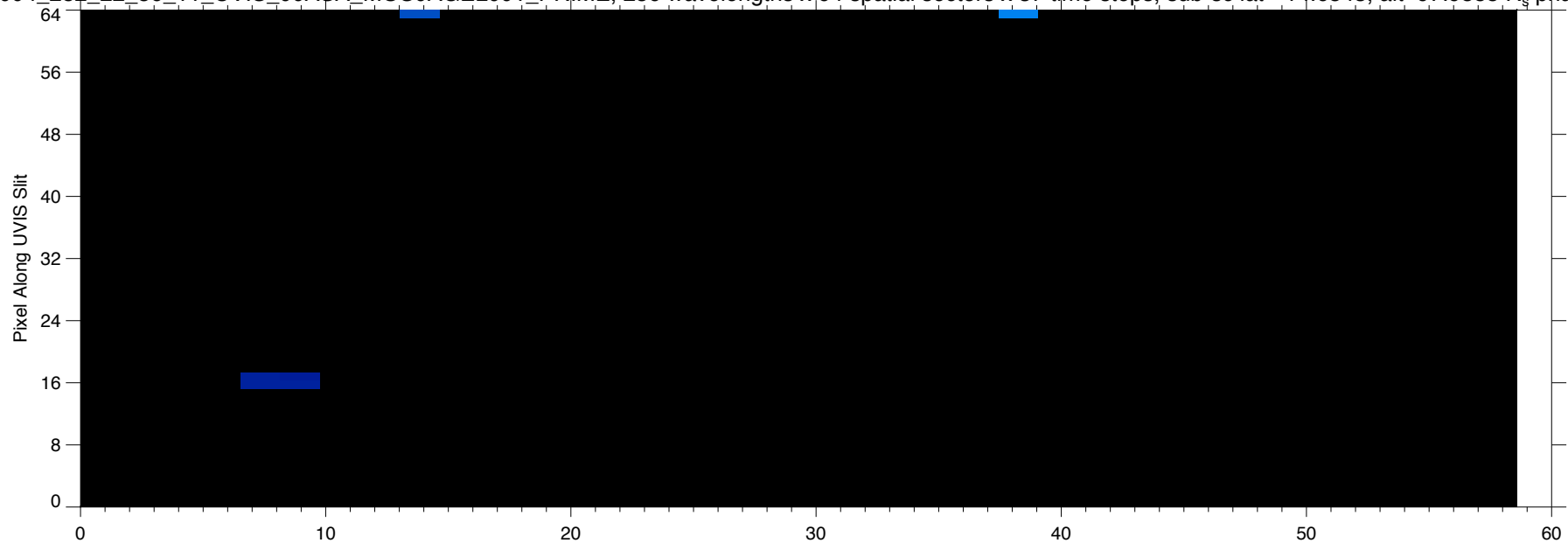
EUV2004\_282\_20\_19\_27\_UVIS\_00ASA\_MOS0AGEL001\_PRIME, 256 wavelengths x 64 spatial sectors x 48 time steps, sub-sc lat=-14.6696, alt=98.2619 R<sub>s</sub>, phase=70.8693



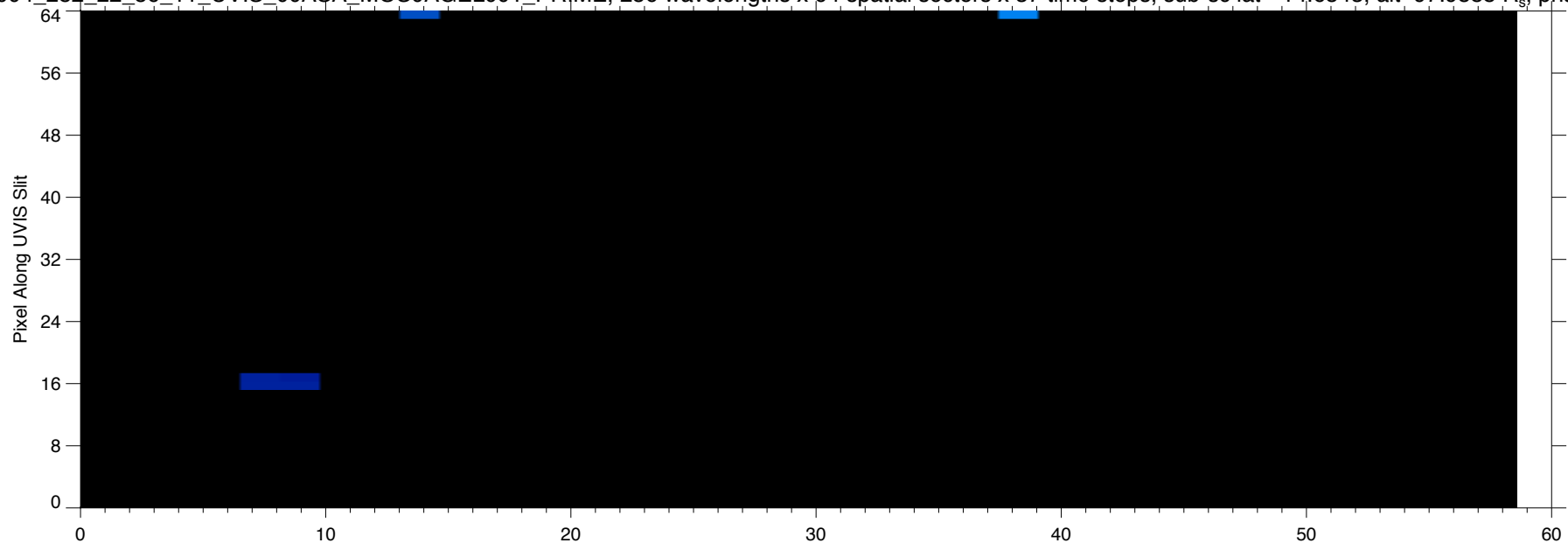
EUV2004\_282\_20\_19\_27\_UVIS\_00ASA\_MOS0AGEL001\_PRIME, 256 wavelengths x 64 spatial sectors x 48 time steps, sub-sc lat=-14.6696, alt=98.2619 R<sub>s</sub>, phase=70.8693



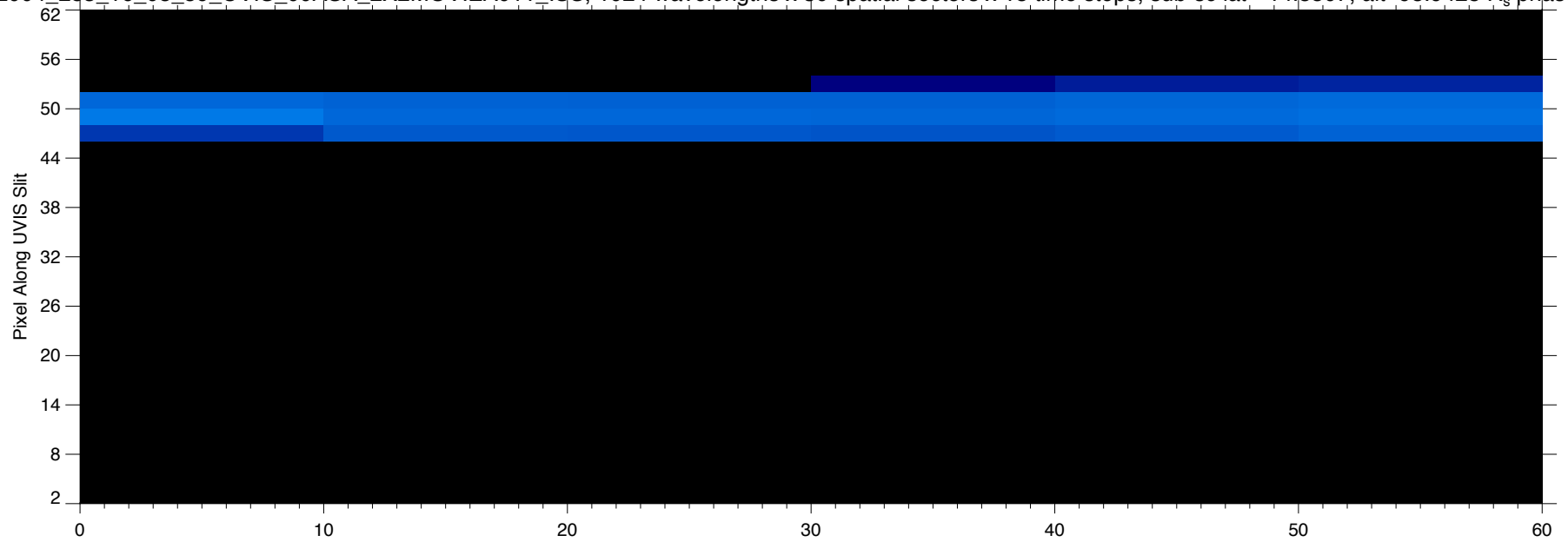
EUV2004\_282\_22\_56\_11\_UVIS\_00ASA\_MOS0AGEL001\_PRIME, 256 wavelengths x 64 spatial sectors x 37 time steps, sub-sc lat=-14.6543, alt=97.9588 R<sub>s</sub>, phase=70.7951



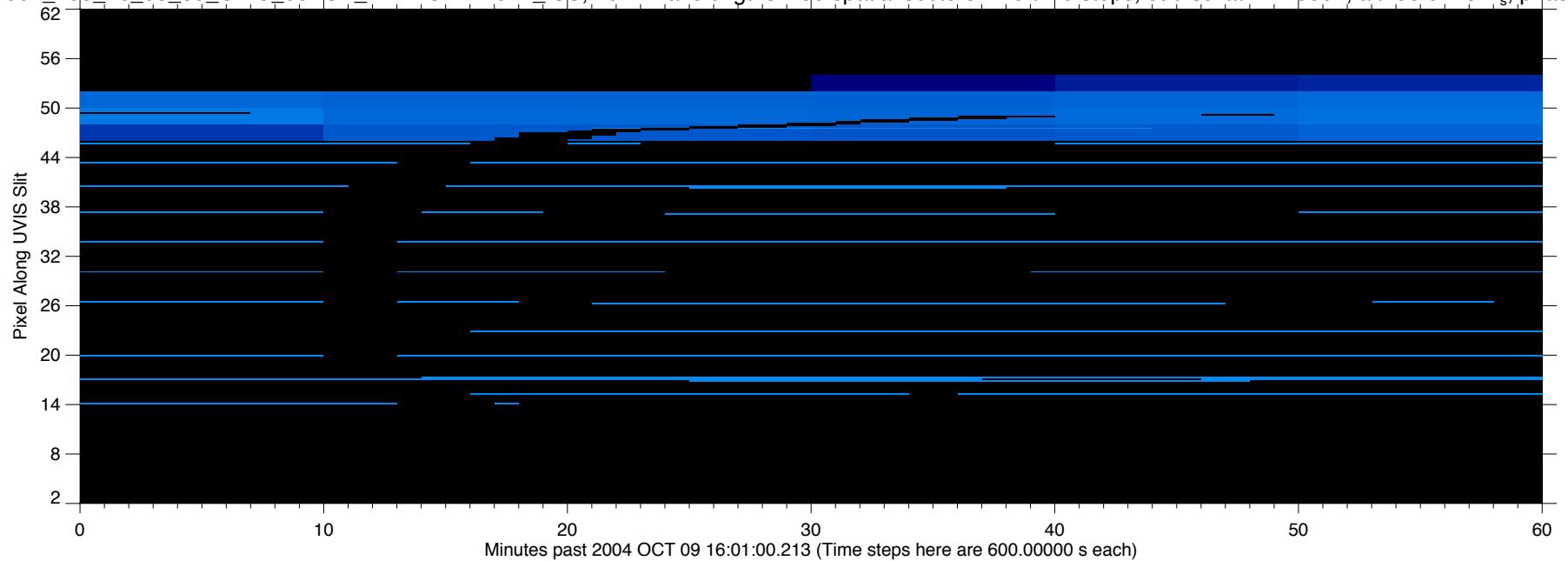
EUV2004\_282\_22\_56\_11\_UVIS\_00ASA\_MOS0AGEL001\_PRIME, 256 wavelengths x 64 spatial sectors x 37 time steps, sub-sc lat=-14.6543, alt=97.9588 R<sub>s</sub>, phase=70.7951



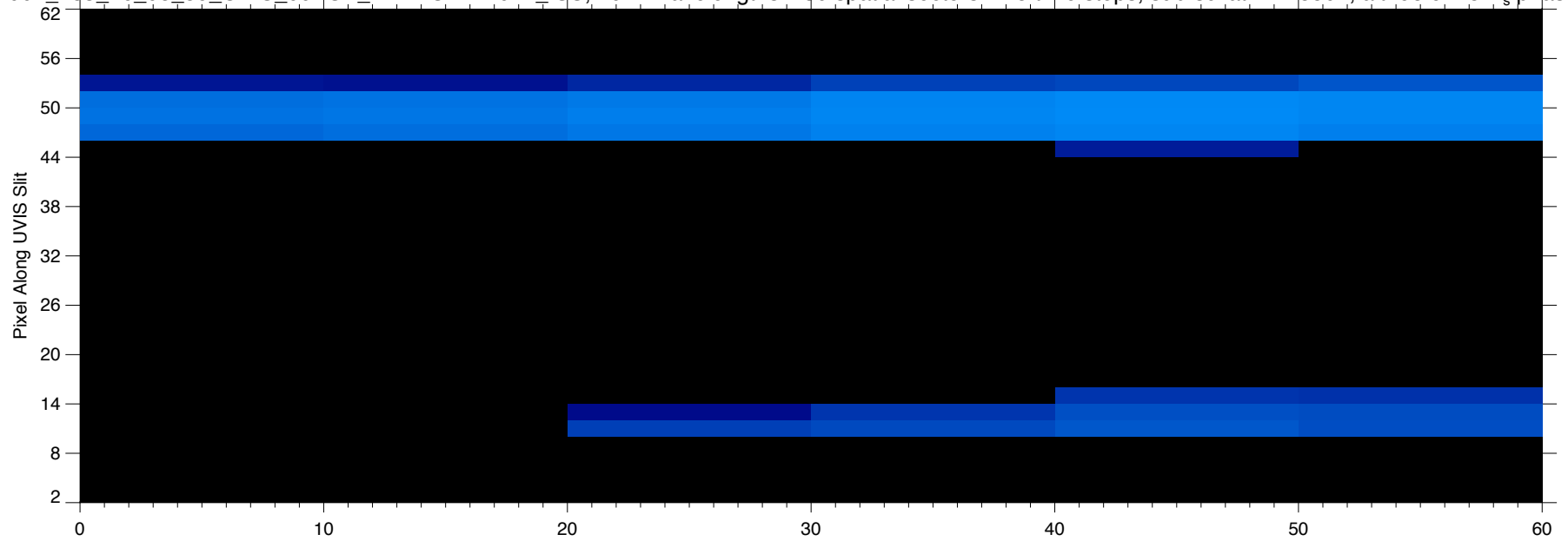
EUV2004\_283\_16\_05\_59\_UVIS\_00ASA\_2X2MOVIEA011\_ISS, 1024 wavelengths x 30 spatial sectors x 15 time steps, sub-sc lat=-14.5507, alt=95.9428 R<sub>s</sub>, phase=70.2974



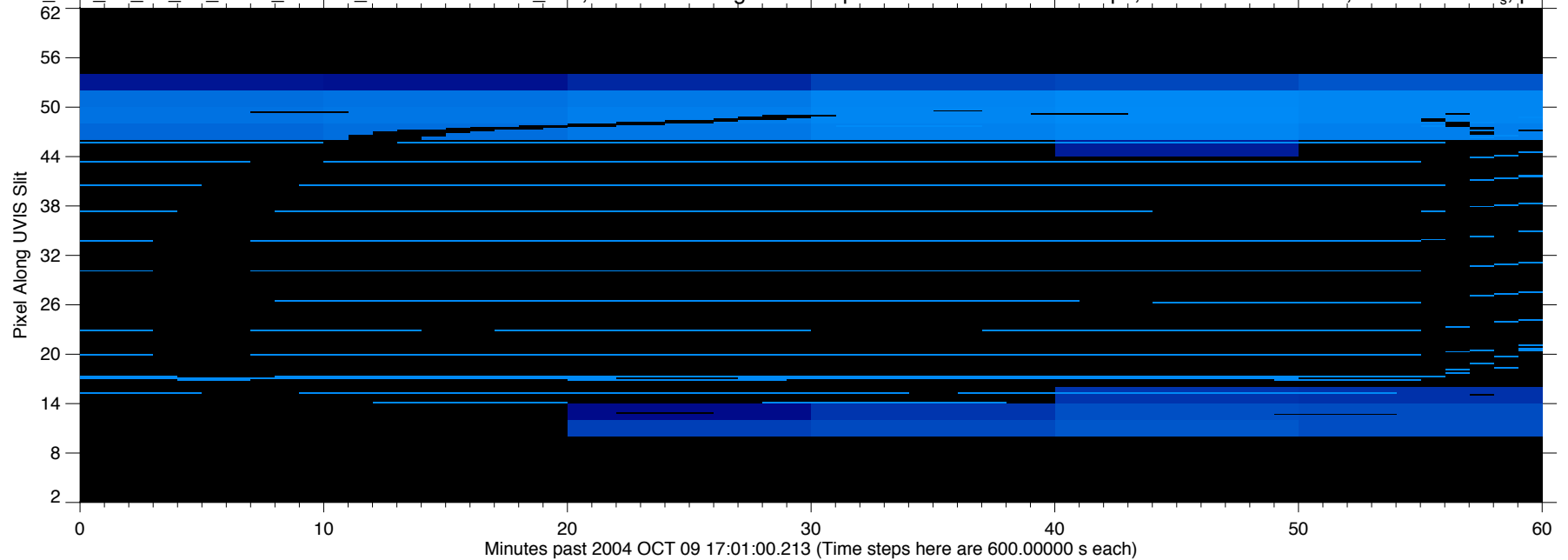
EUV2004\_283\_16\_05\_59\_UVIS\_00ASA\_2X2MOVIEA011\_ISS, 1024 wavelengths x 30 spatial sectors x 15 time steps, sub-sc lat=-14.5507, alt=95.9428 R<sub>s</sub>, phase=70.2974



EUV2004\_283\_16\_05\_59\_UVIS\_00ASA\_2X2MOVIEA011\_ISS, 1024 wavelengths x 30 spatial sectors x 15 time steps, sub-sc lat=-14.5507, alt=95.9428 R<sub>s</sub>, phase=70.2974

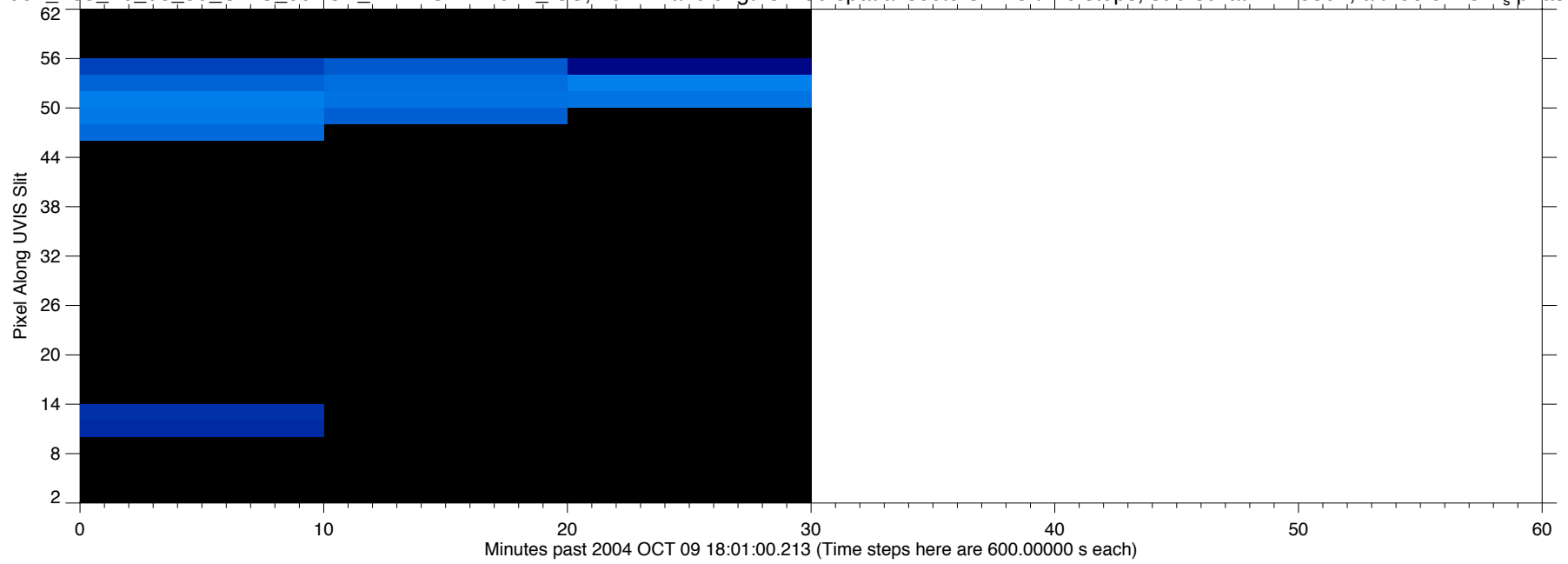


EUV2004\_283\_16\_05\_59\_UVIS\_00ASA\_2X2MOVIEA011\_ISS, 1024 wavelengths x 30 spatial sectors x 15 time steps, sub-sc lat=-14.5507, alt=95.9428 R<sub>s</sub>, phase=70.2974

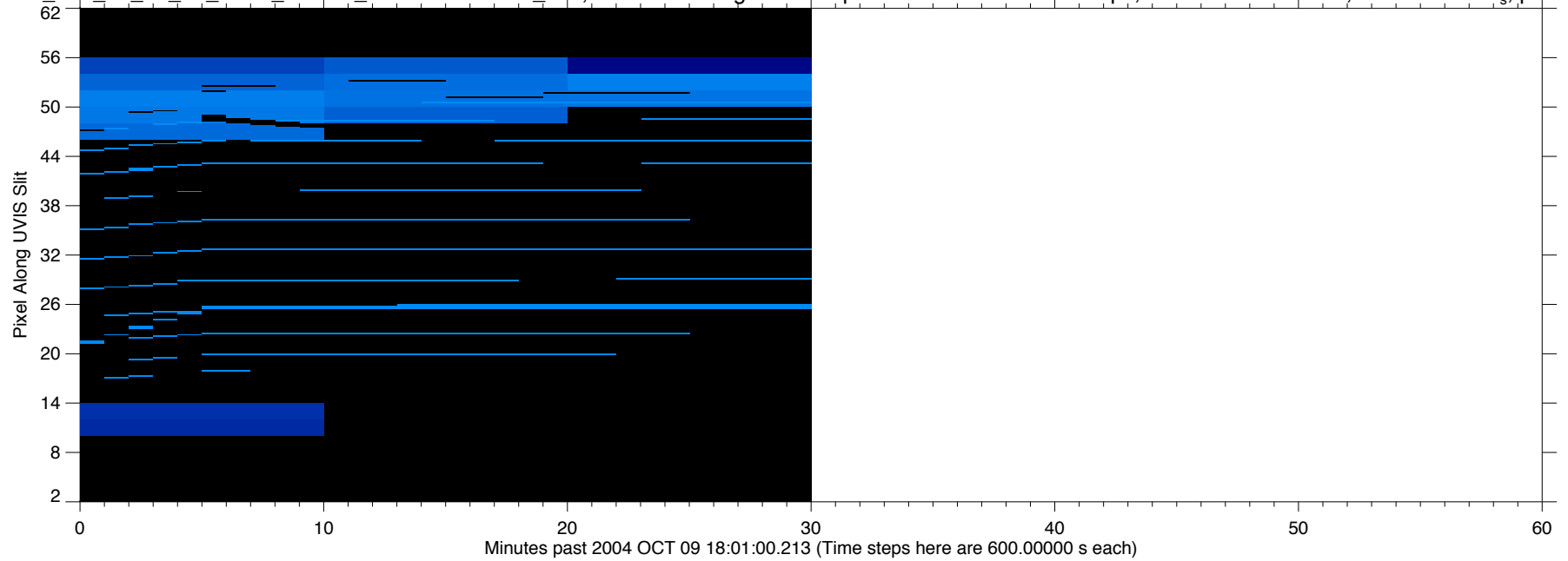




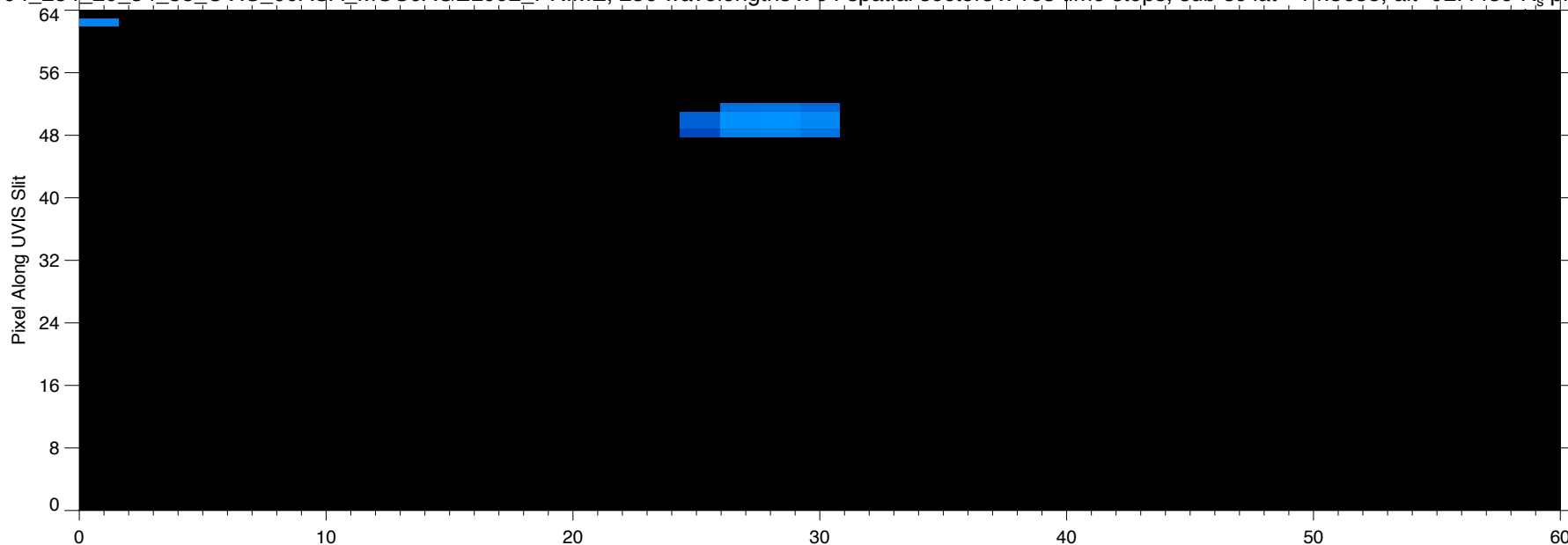
EUV2004\_283\_16\_05\_59\_UVIS\_00ASA\_2X2MOVIEA011\_ISS, 1024 wavelengths x 30 spatial sectors x 15 time steps, sub-sc lat=-14.5507, alt=95.9428 R<sub>s</sub> phase=70.2974



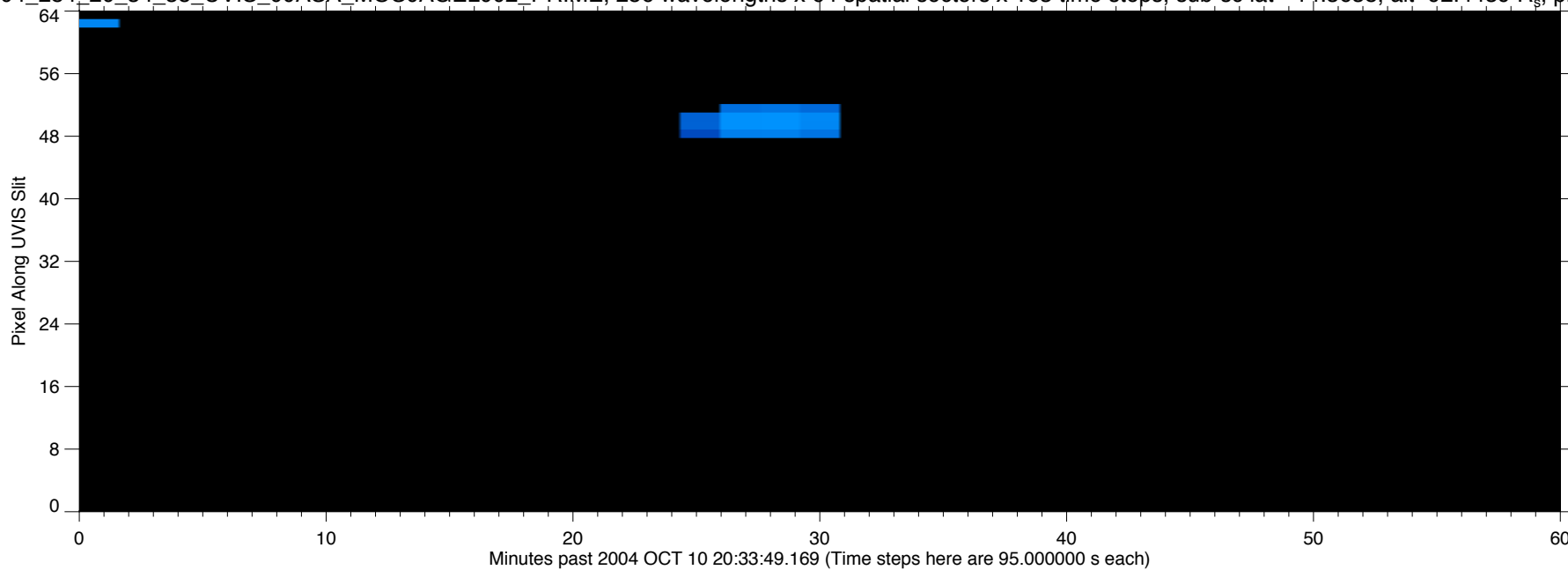
EUV2004\_283\_16\_05\_59\_UVIS\_00ASA\_2X2MOVIEA011\_ISS, 1024 wavelengths x 30 spatial sectors x 15 time steps, sub-sc lat=-14.5507, alt=95.9428 R<sub>s</sub> phase=70.2974



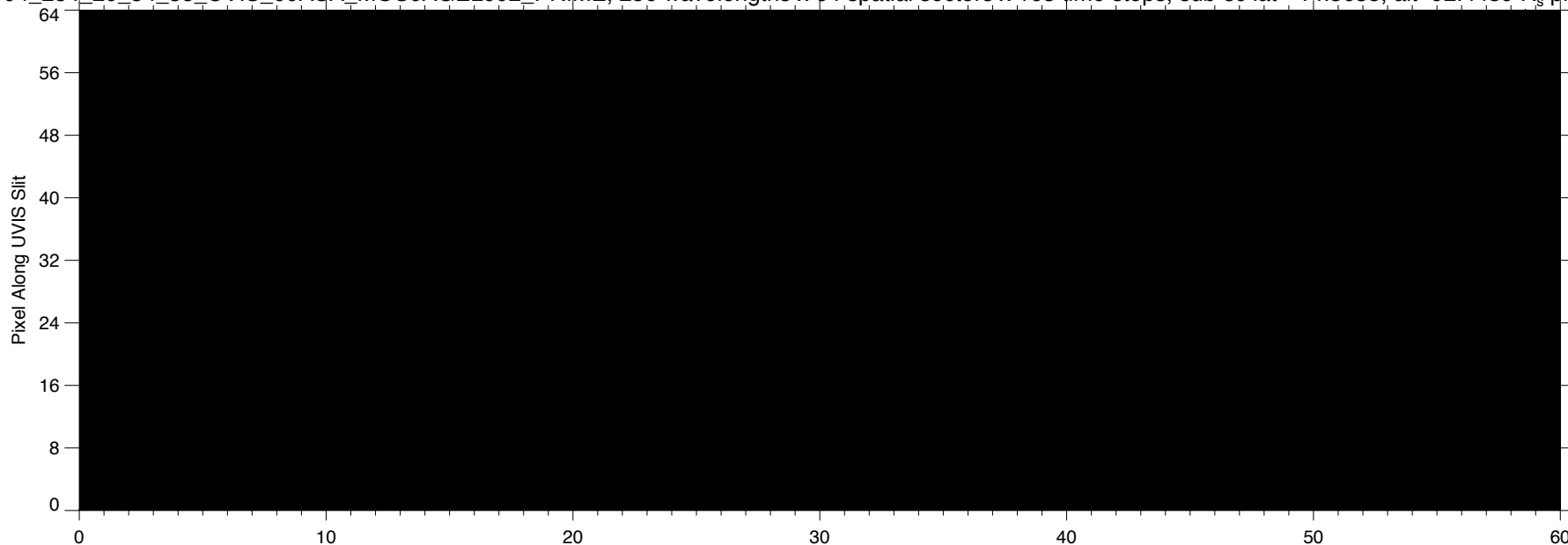
EUV2004\_284\_20\_34\_35\_UVIS\_00ASA\_MOS0AGEL002\_PRIME, 256 wavelengths x 64 spatial sectors x 163 time steps, sub-sc lat=-14.3638, alt=92.4439 R<sub>s</sub>, phase=69.4164



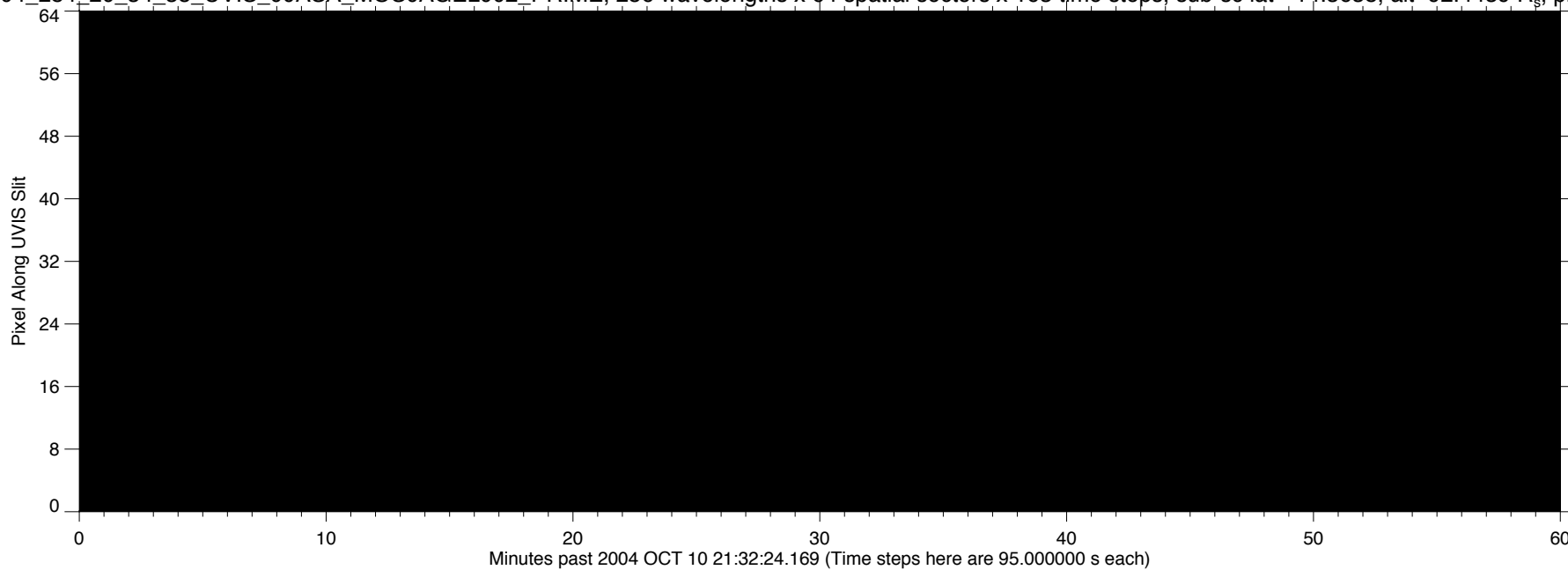
EUV2004\_284\_20\_34\_35\_UVIS\_00ASA\_MOS0AGEL002\_PRIME, 256 wavelengths x 64 spatial sectors x 163 time steps, sub-sc lat=-14.3638, alt=92.4439 R<sub>s</sub>, phase=69.4164



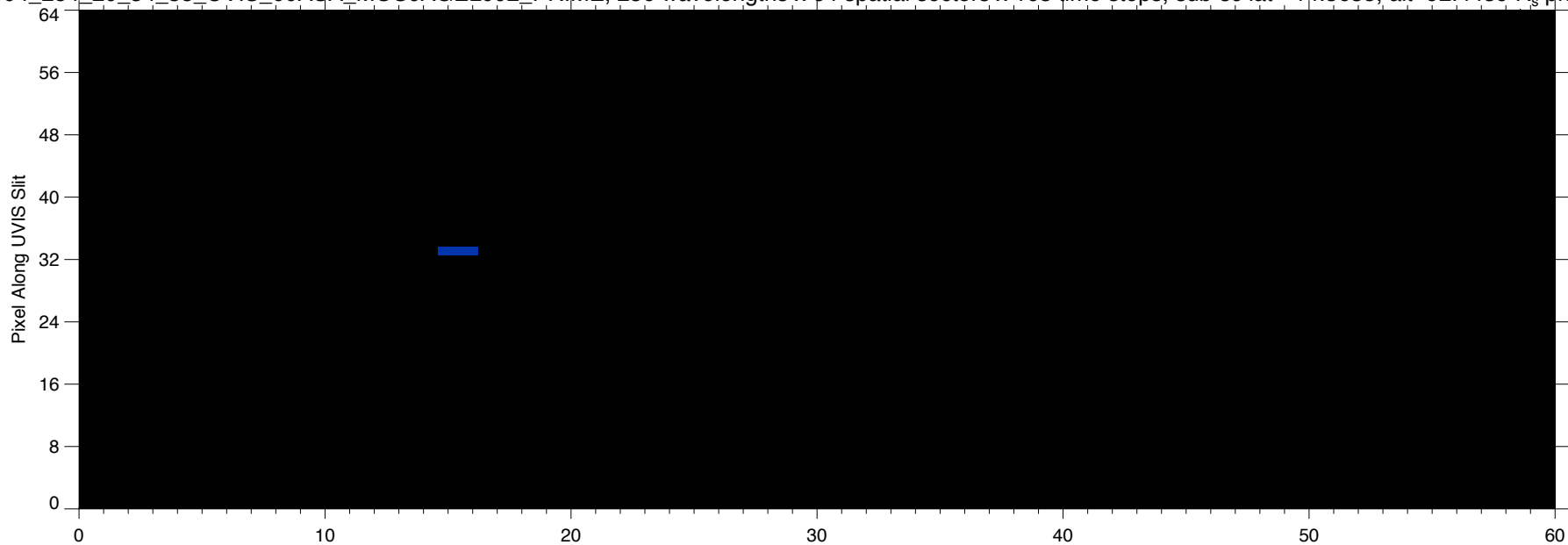
EUV2004\_284\_20\_34\_35\_UVIS\_00ASA\_MOS0AGEL002\_PRIME, 256 wavelengths x 64 spatial sectors x 163 time steps, sub-sc lat=-14.3638, alt=92.4439 R<sub>s</sub>, phase=69.4164



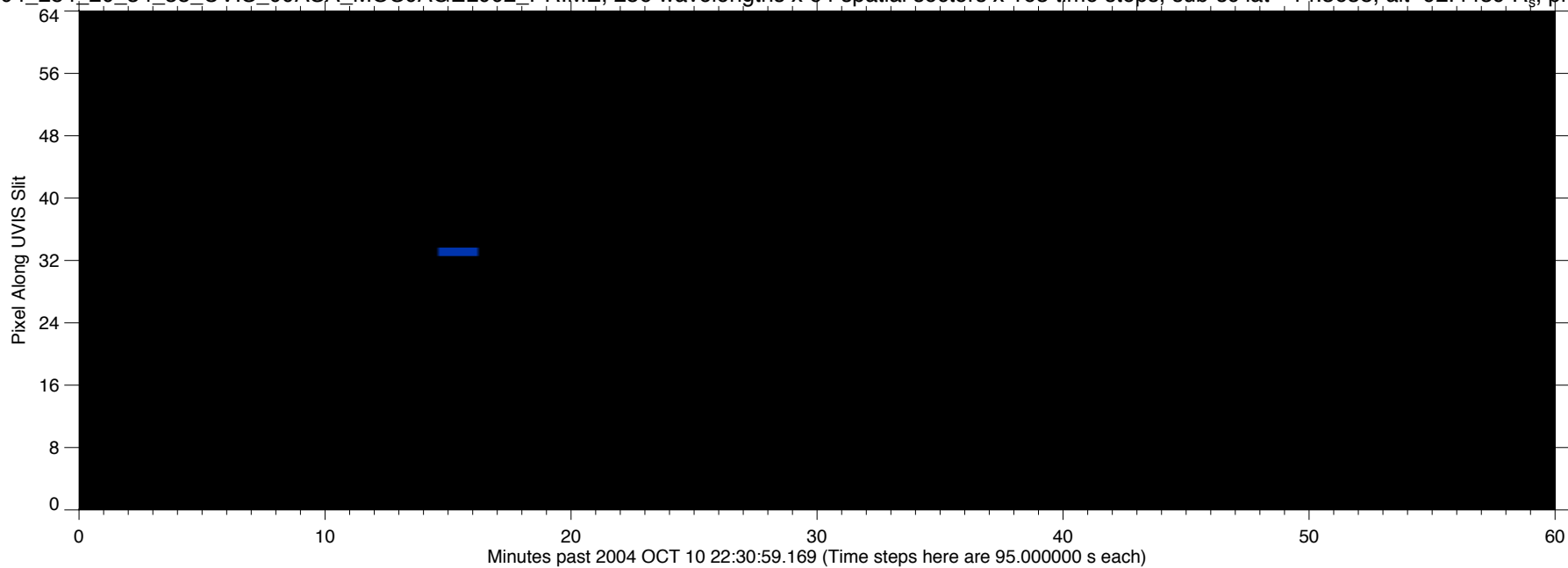
EUV2004\_284\_20\_34\_35\_UVIS\_00ASA\_MOS0AGEL002\_PRIME, 256 wavelengths x 64 spatial sectors x 163 time steps, sub-sc lat=-14.3638, alt=92.4439 R<sub>s</sub>, phase=69.4164



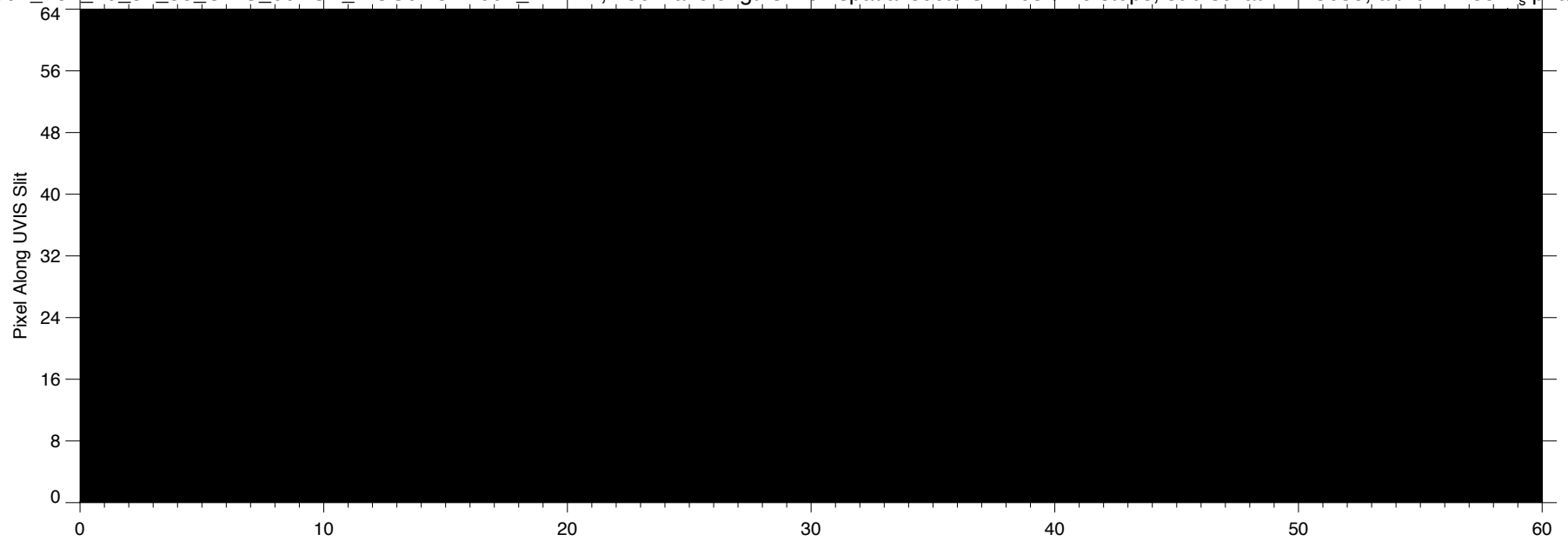
EUV2004\_284\_20\_34\_35\_UVIS\_00ASA\_MOS0AGEL002\_PRIME, 256 wavelengths x 64 spatial sectors x 163 time steps, sub-sc lat=-14.3638, alt=92.4439 R<sub>s</sub>, phase=69.4164



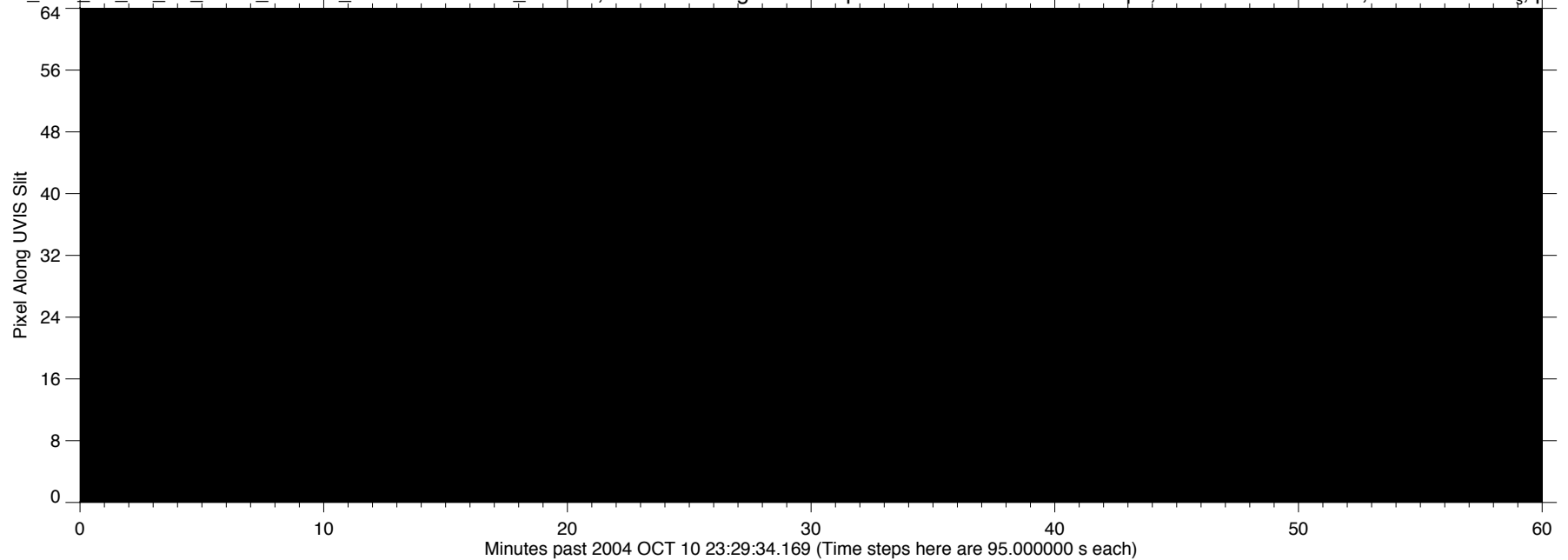
EUV2004\_284\_20\_34\_35\_UVIS\_00ASA\_MOS0AGEL002\_PRIME, 256 wavelengths x 64 spatial sectors x 163 time steps, sub-sc lat=-14.3638, alt=92.4439 R<sub>s</sub>, phase=69.4164



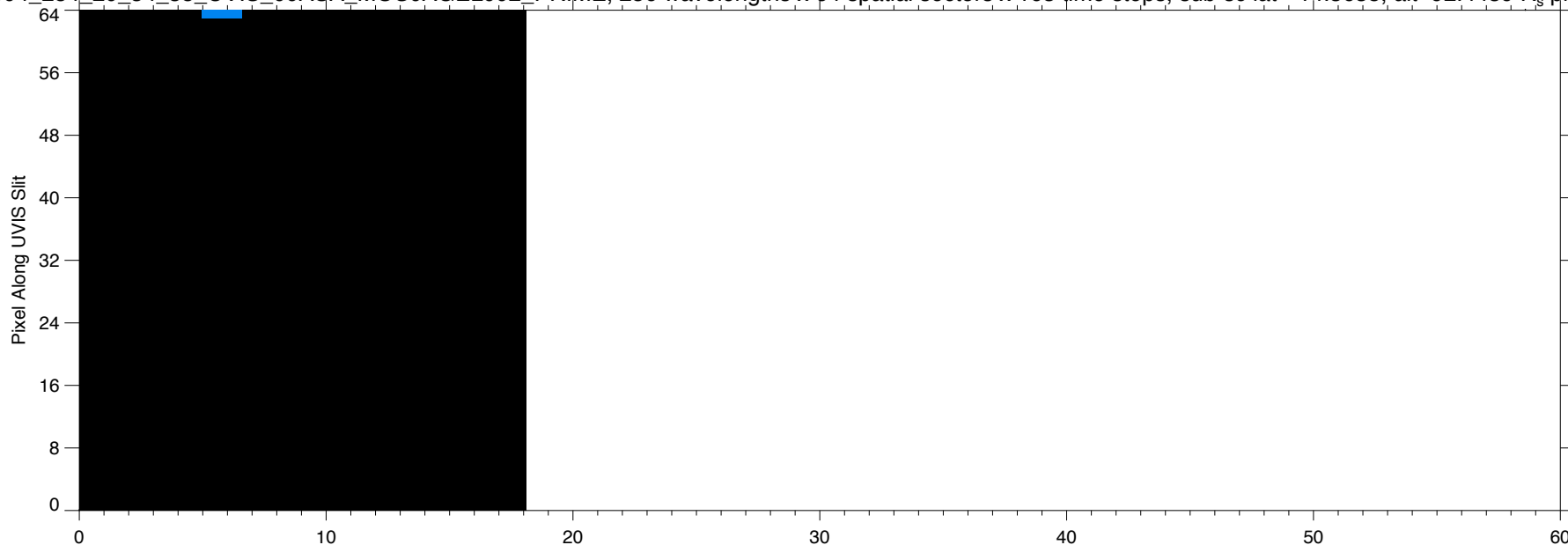
EUV2004\_284\_20\_34\_35\_UVIS\_00ASA\_MOS0AGEL002\_PRIME, 256 wavelengths x 64 spatial sectors x 163 time steps, sub-sc lat=-14.3638, alt=92.4439 R<sub>s</sub>, phase=69.4164



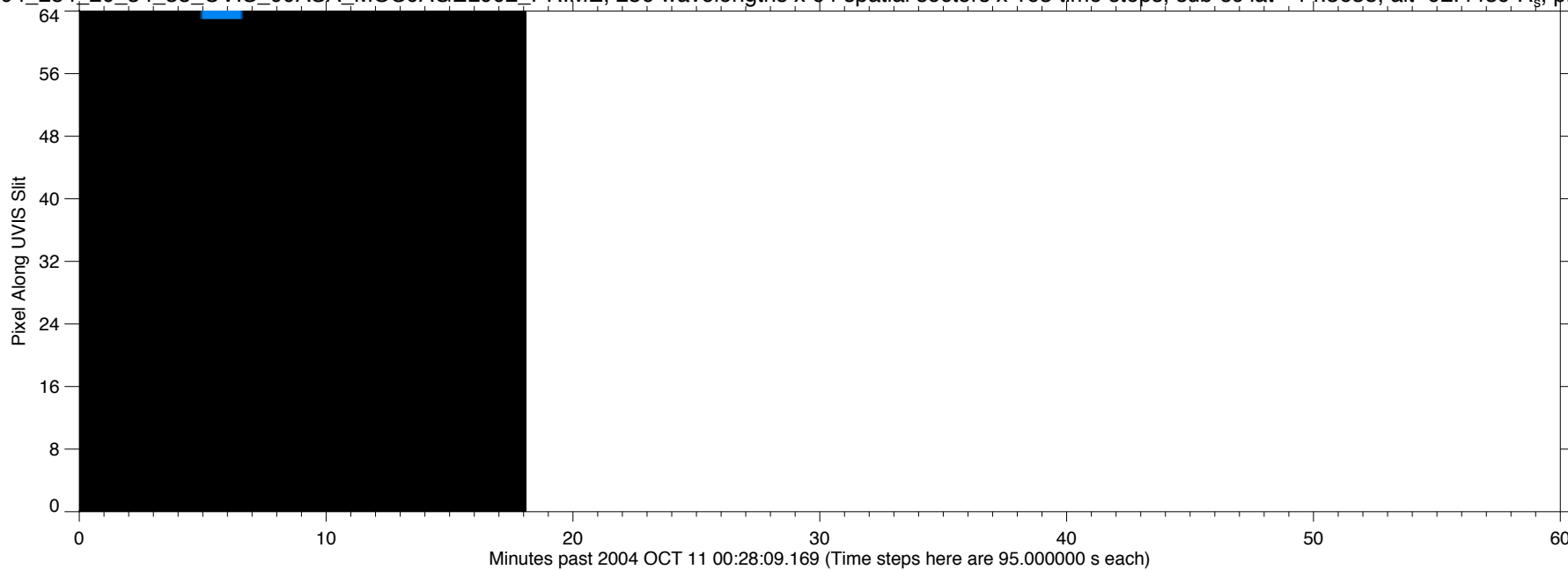
EUV2004\_284\_20\_34\_35\_UVIS\_00ASA\_MOS0AGEL002\_PRIME, 256 wavelengths x 64 spatial sectors x 163 time steps, sub-sc lat=-14.3638, alt=92.4439 R<sub>s</sub>, phase=69.4164



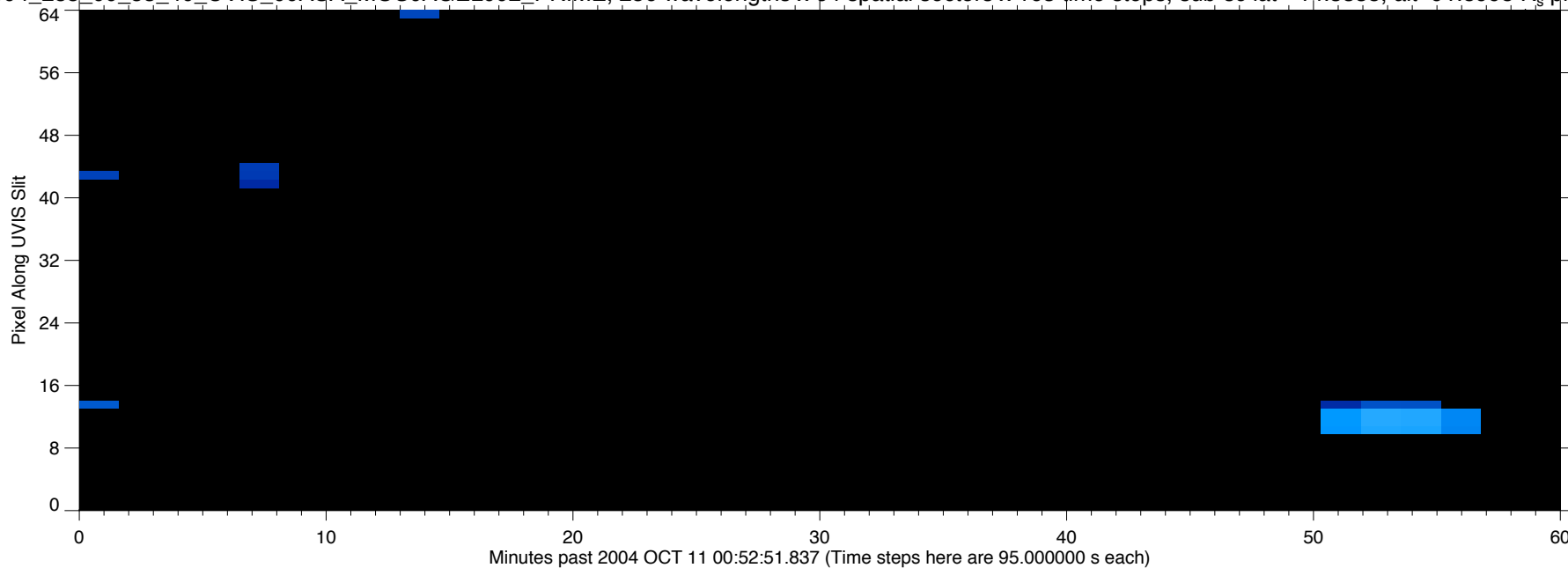
EUV2004\_284\_20\_34\_35\_UVIS\_00ASA\_MOS0AGEL002\_PRIME, 256 wavelengths x 64 spatial sectors x 163 time steps, sub-sc lat=-14.3638, alt=92.4439 R<sub>s</sub> phase=69.4164



EUV2004\_284\_20\_34\_35\_UVIS\_00ASA\_MOS0AGEL002\_PRIME, 256 wavelengths x 64 spatial sectors x 163 time steps, sub-sc lat=-14.3638, alt=92.4439 R<sub>s</sub> phase=69.4164



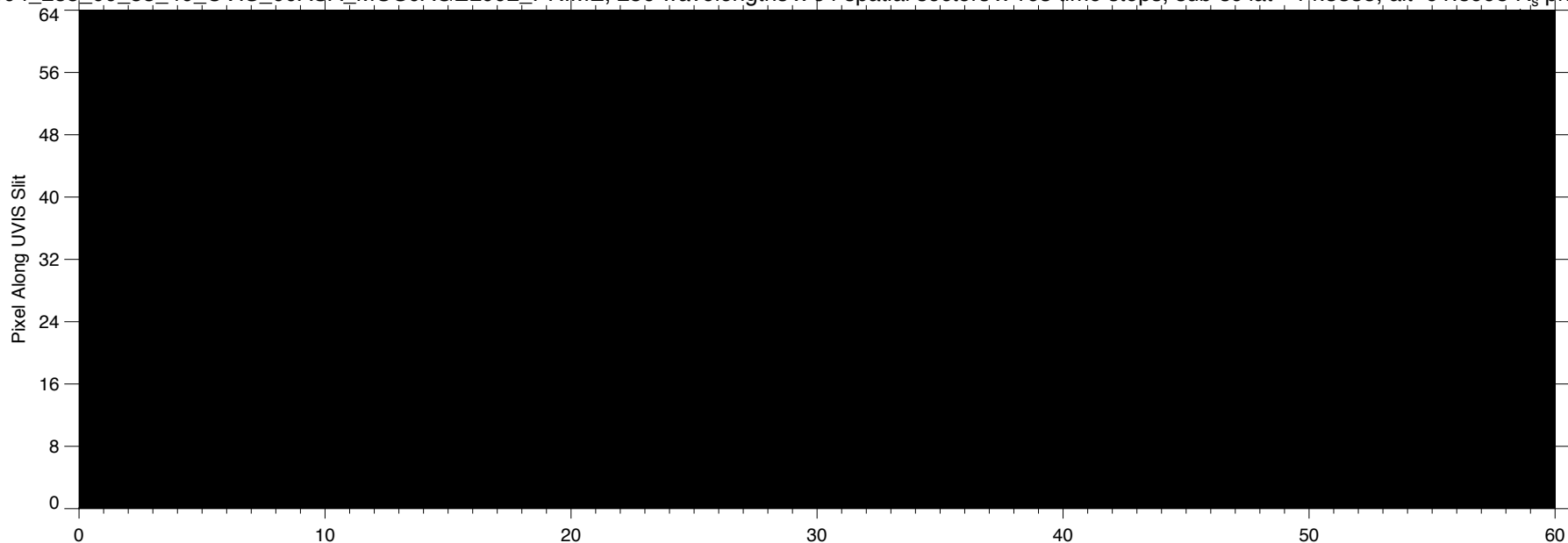
EUV2004\_285\_00\_53\_40\_UVIS\_00ASA\_MOS0AGEL002\_PRIME, 256 wavelengths x 64 spatial sectors x 163 time steps, sub-sc lat=-14.3338, alt=91.8998 R<sub>s</sub>, phase=69.2773



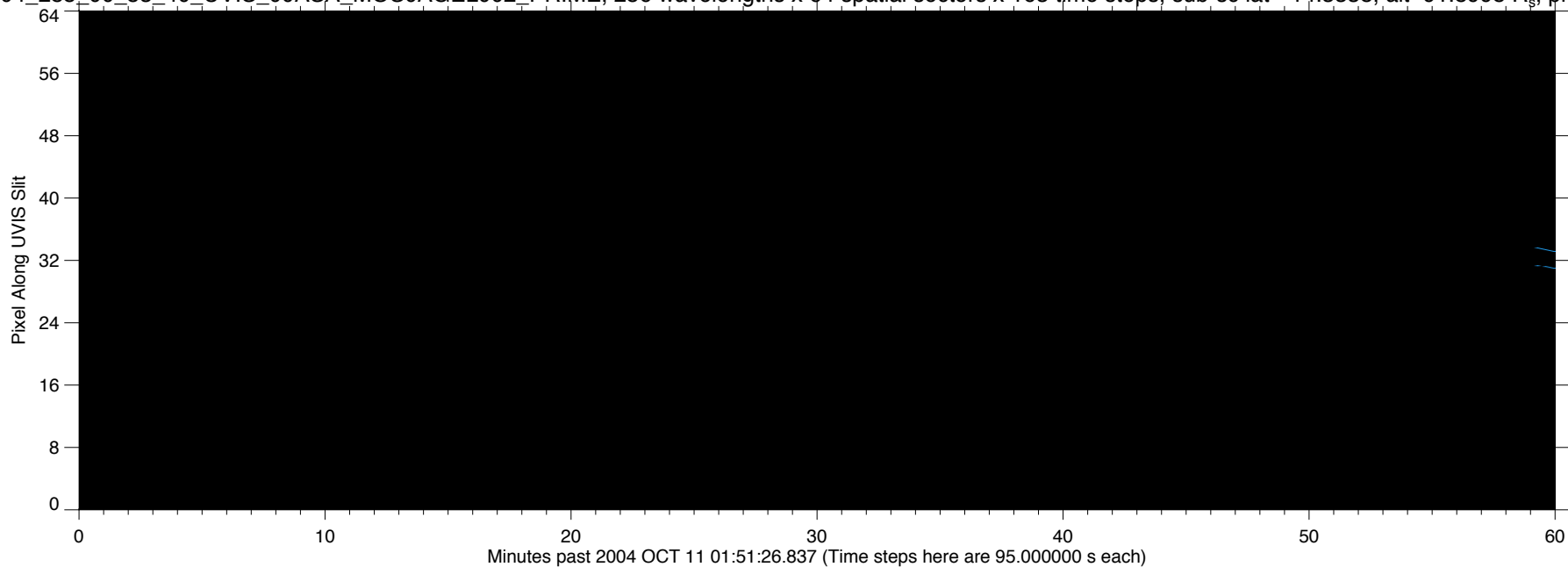
EUV2004\_285\_00\_53\_40\_UVIS\_00ASA\_MOS0AGEL002\_PRIME, 256 wavelengths x 64 spatial sectors x 163 time steps, sub-sc lat=-14.3338, alt=91.8998 R<sub>s</sub>, phase=69.2773



EUV2004\_285\_00\_53\_40\_UVIS\_00ASA\_MOS0AGEL002\_PRIME, 256 wavelengths x 64 spatial sectors x 163 time steps, sub-sc lat=-14.3338, alt=91.8998 R<sub>s</sub>, phase=69.2773

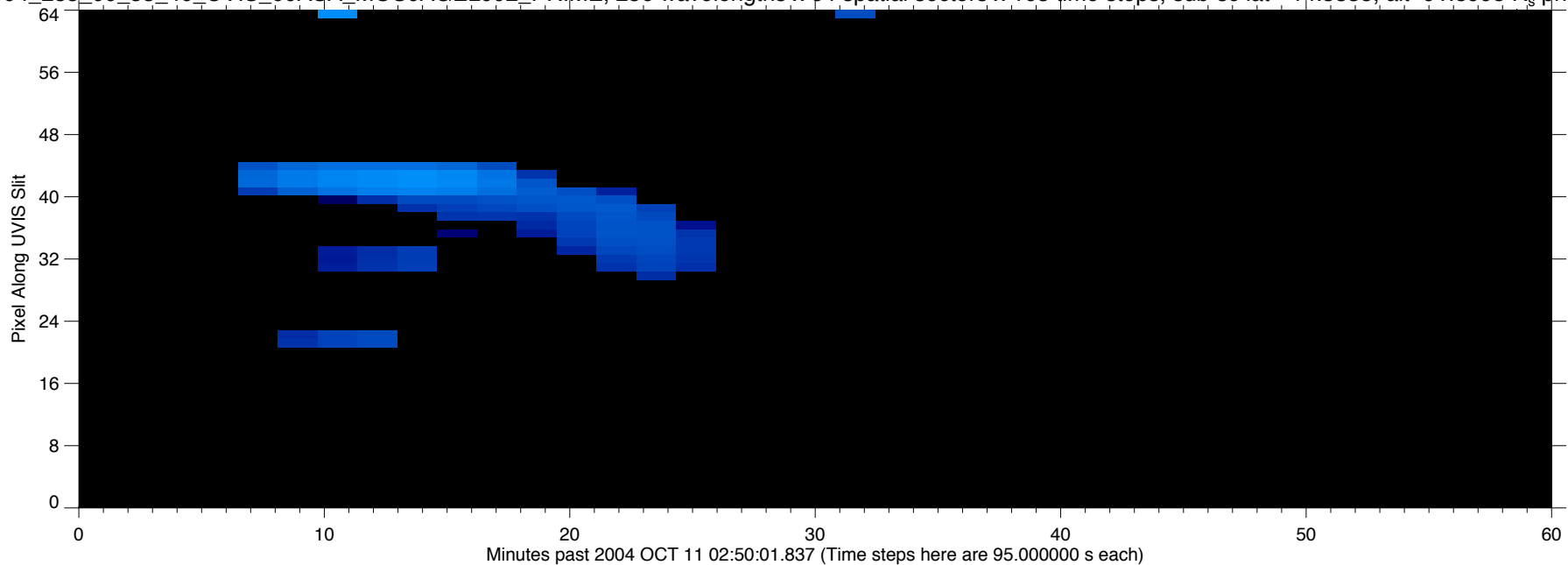


EUV2004\_285\_00\_53\_40\_UVIS\_00ASA\_MOS0AGEL002\_PRIME, 256 wavelengths x 64 spatial sectors x 163 time steps, sub-sc lat=-14.3338, alt=91.8998 R<sub>s</sub>, phase=69.2773

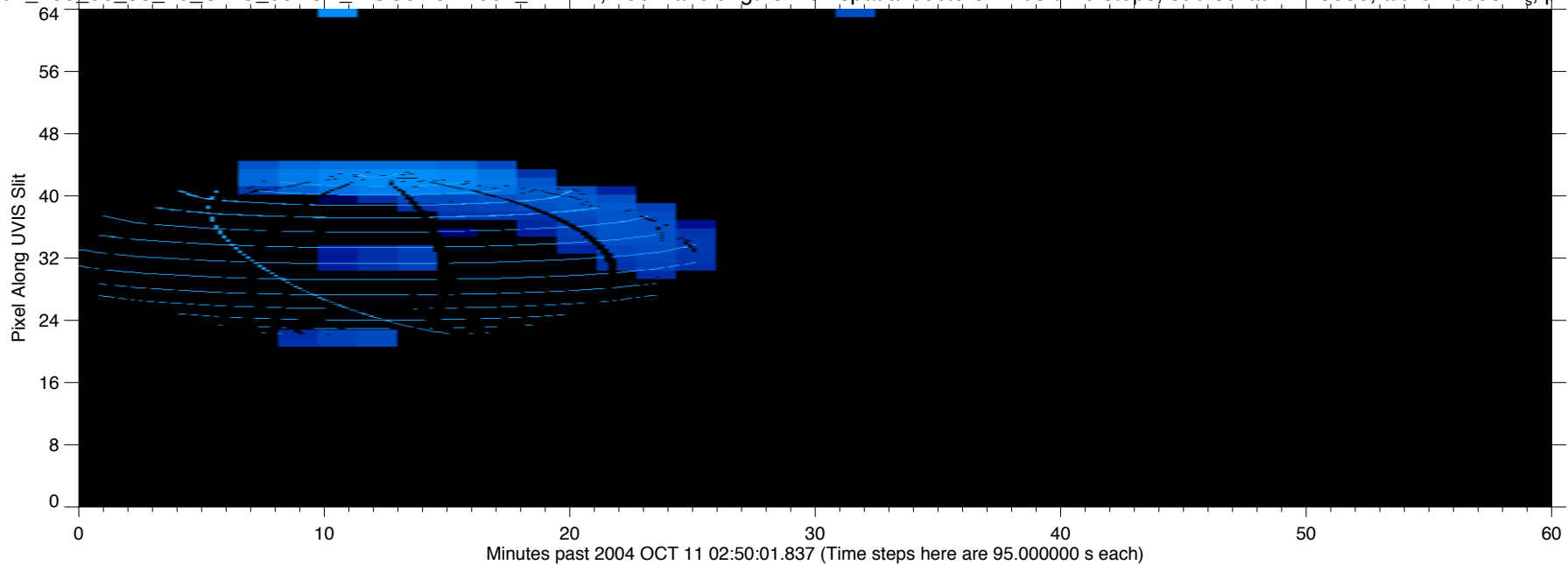




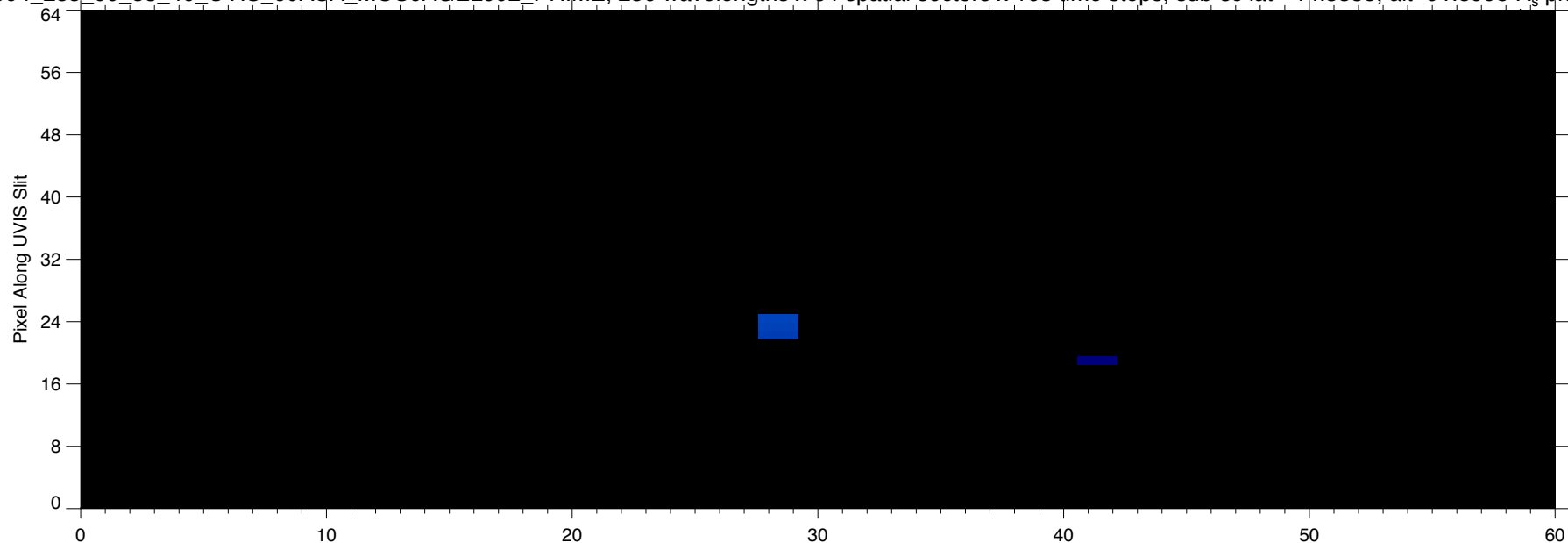
EUV2004\_285\_00\_53\_40\_UVIS\_00ASA\_MOS0AGEL002\_PRIME, 256 wavelengths x 64 spatial sectors x 163 time steps, sub-sc lat=-14.3338, alt=91.8998 R<sub>s</sub>, phase=69.2773



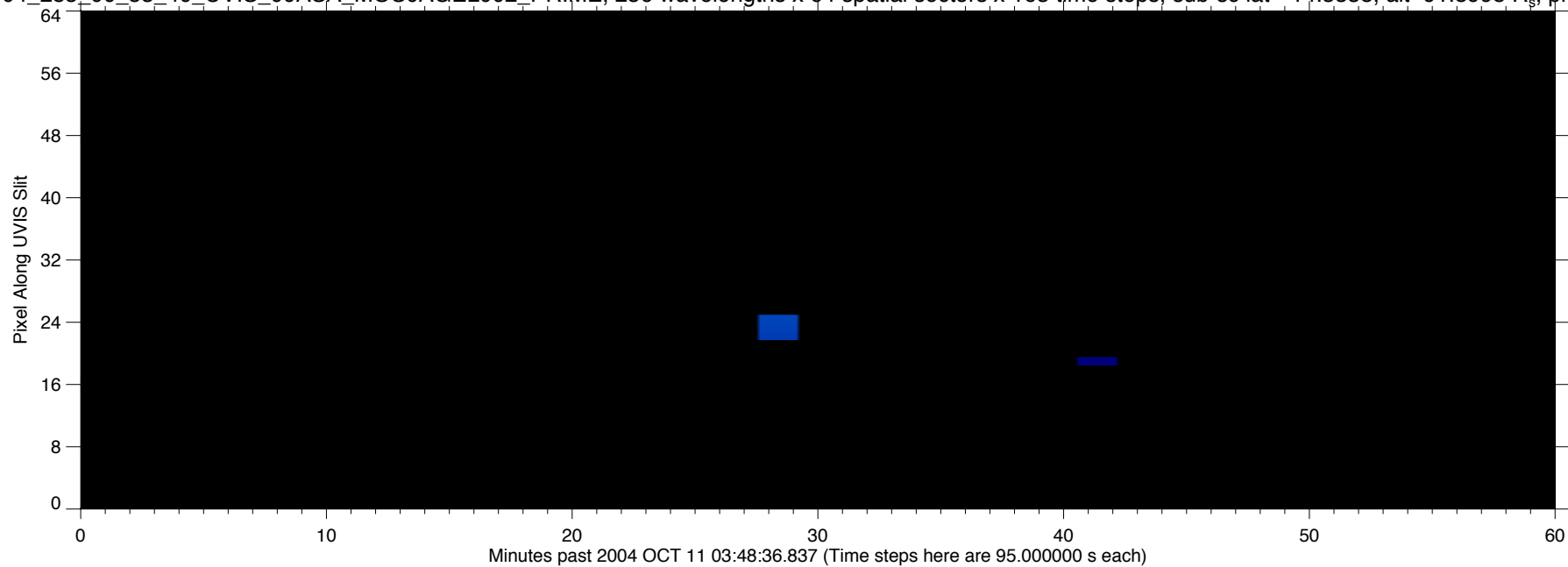
EUV2004\_285\_00\_53\_40\_UVIS\_00ASA\_MOS0AGEL002\_PRIME, 256 wavelengths x 64 spatial sectors x 163 time steps, sub-sc lat=-14.3338, alt=91.8998 R<sub>s</sub>, phase=69.2773



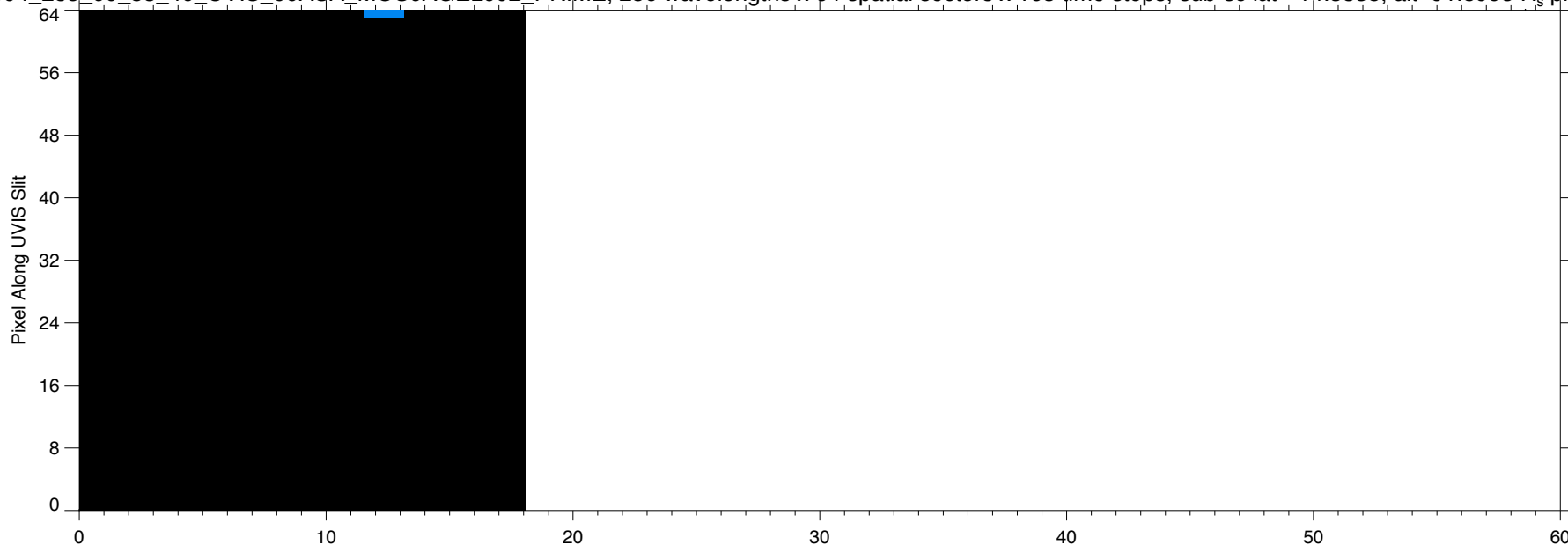
EUV2004\_285\_00\_53\_40\_UVIS\_00ASA\_MOS0AGEL002\_PRIME, 256 wavelengths x 64 spatial sectors x 163 time steps, sub-sc lat=-14.3338, alt=91.8998 R<sub>s</sub>, phase=69.2773



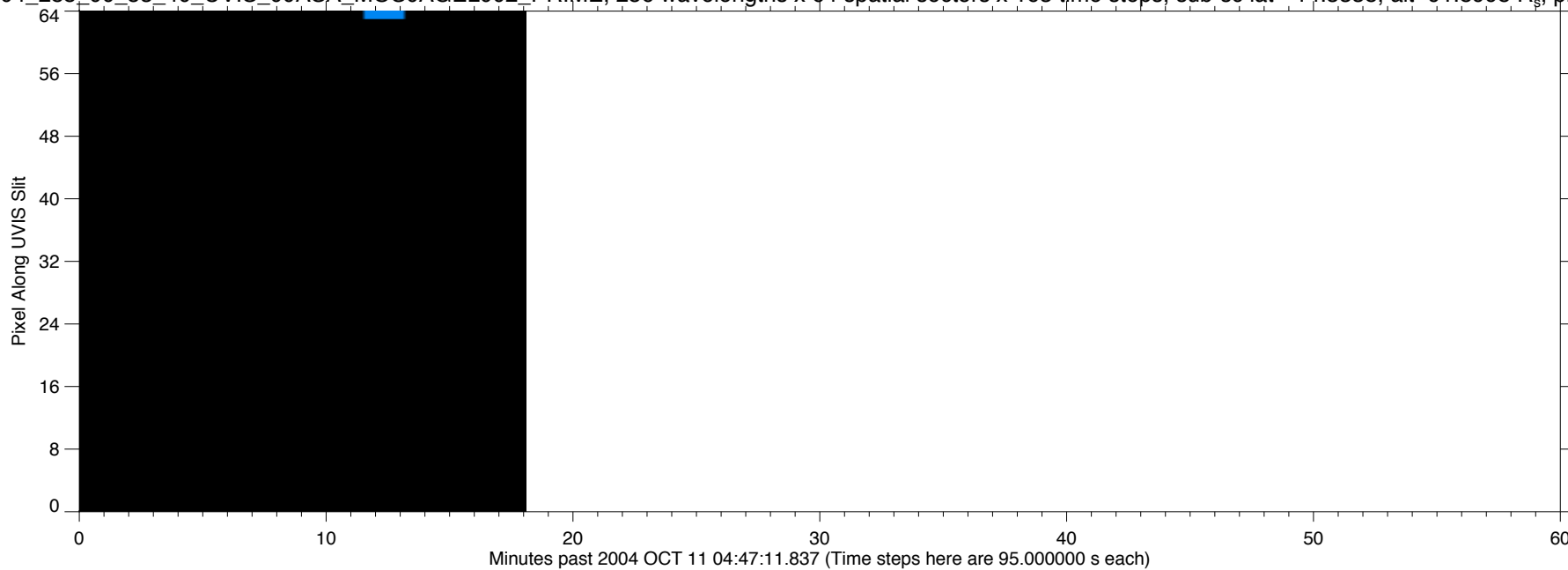
EUV2004\_285\_00\_53\_40\_UVIS\_00ASA\_MOS0AGEL002\_PRIME, 256 wavelengths x 64 spatial sectors x 163 time steps, sub-sc lat=-14.3338, alt=91.8998 R<sub>s</sub>, phase=69.2773



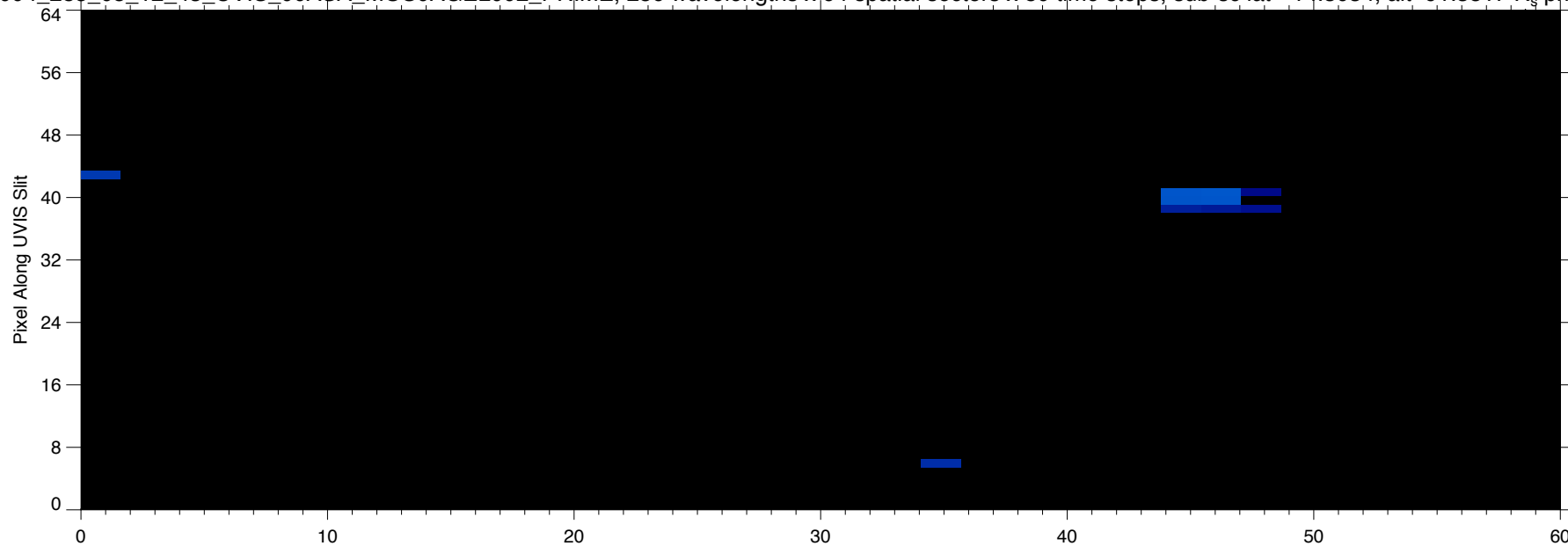
EUV2004\_285\_00\_53\_40\_UVIS\_00ASA\_MOS0AGEL002\_PRIME, 256 wavelengths x 64 spatial sectors x 163 time steps, sub-sc lat=-14.3338, alt=91.8998 R<sub>s</sub> phase=69.2773



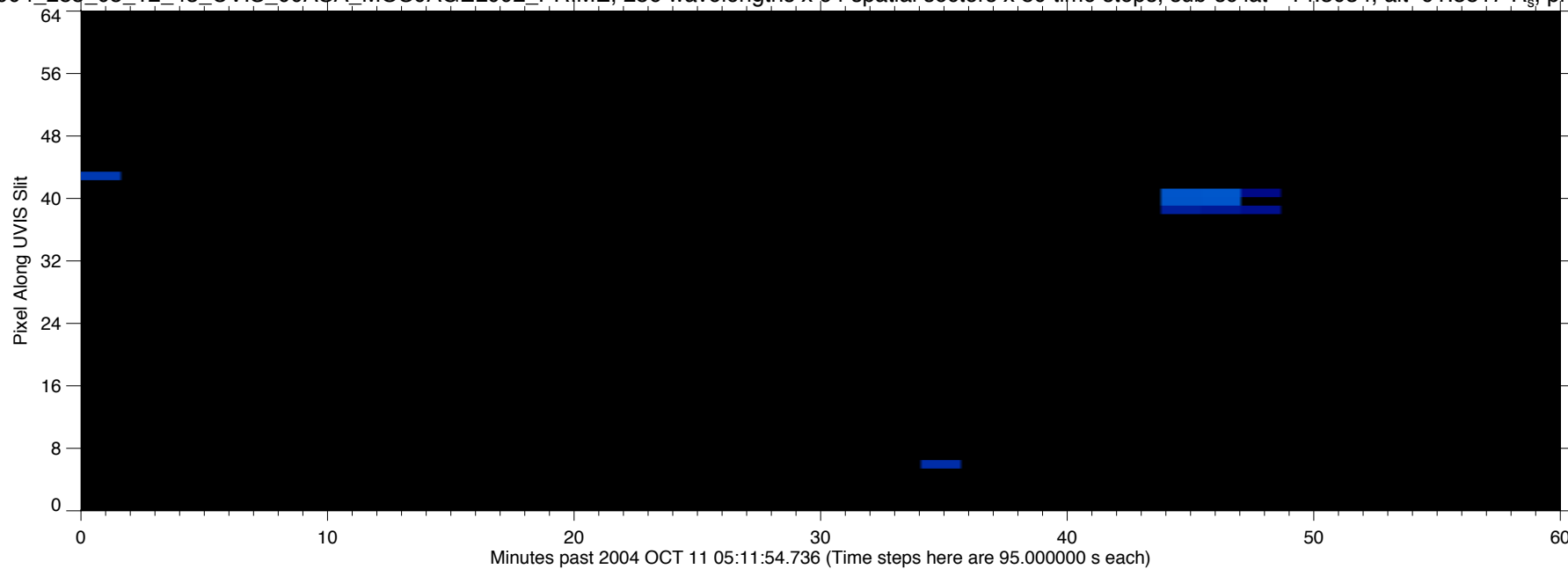
EUV2004\_285\_00\_53\_40\_UVIS\_00ASA\_MOS0AGEL002\_PRIME, 256 wavelengths x 64 spatial sectors x 163 time steps, sub-sc lat=-14.3338, alt=91.8998 R<sub>s</sub> phase=69.2773



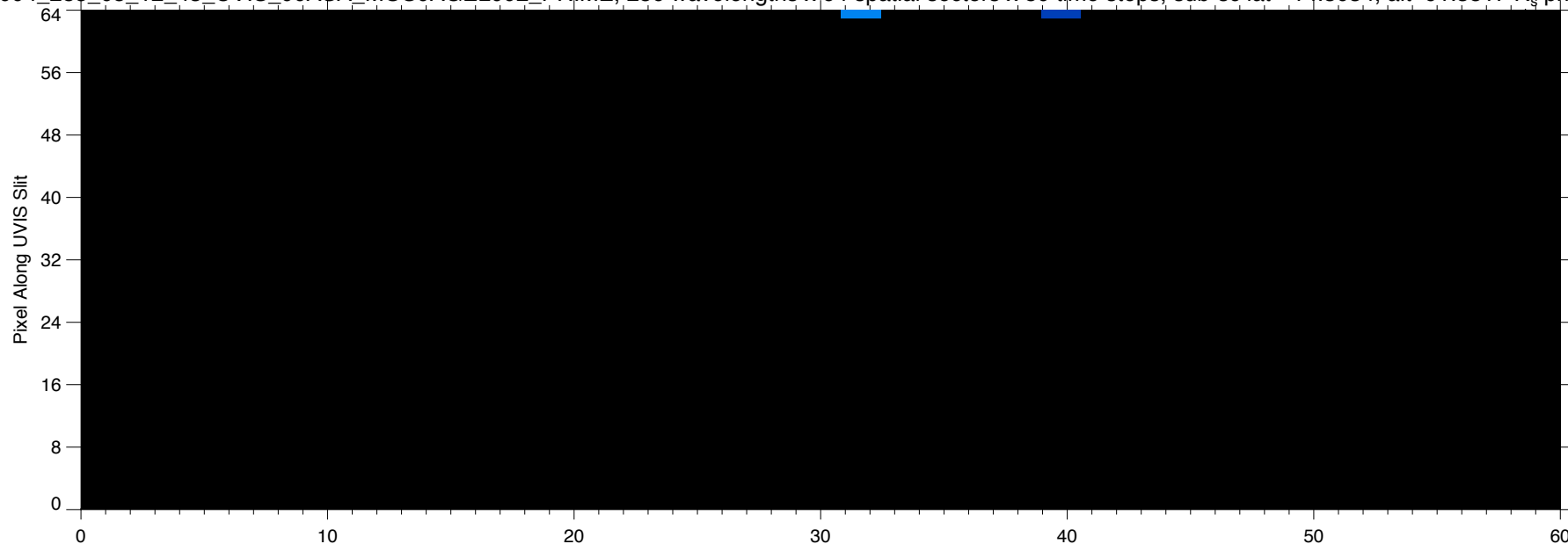
EUV2004\_285\_05\_12\_43\_UVIS\_00ASA\_MOS0AGEL002\_PRIME, 256 wavelengths x 64 spatial sectors x 80 time steps, sub-sc lat=-14.3034, alt=91.3517 R<sub>s</sub>, phase=69.1364



EUV2004\_285\_05\_12\_43\_UVIS\_00ASA\_MOS0AGEL002\_PRIME, 256 wavelengths x 64 spatial sectors x 80 time steps, sub-sc lat=-14.3034, alt=91.3517 R<sub>s</sub>, phase=69.1364



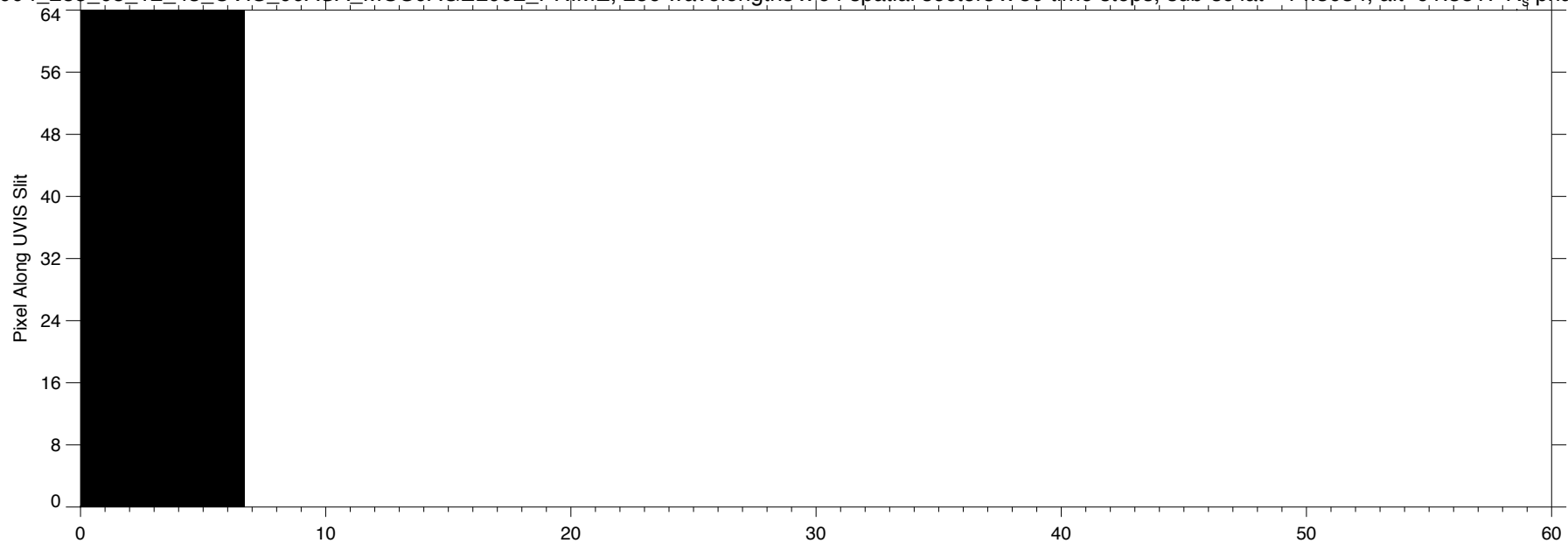
EUV2004\_285\_05\_12\_43\_UVIS\_00ASA\_MOS0AGEL002\_PRIME, 256 wavelengths x 64 spatial sectors x 80 time steps, sub-sc lat=-14.3034, alt=91.3517 R<sub>s</sub>, phase=69.1364



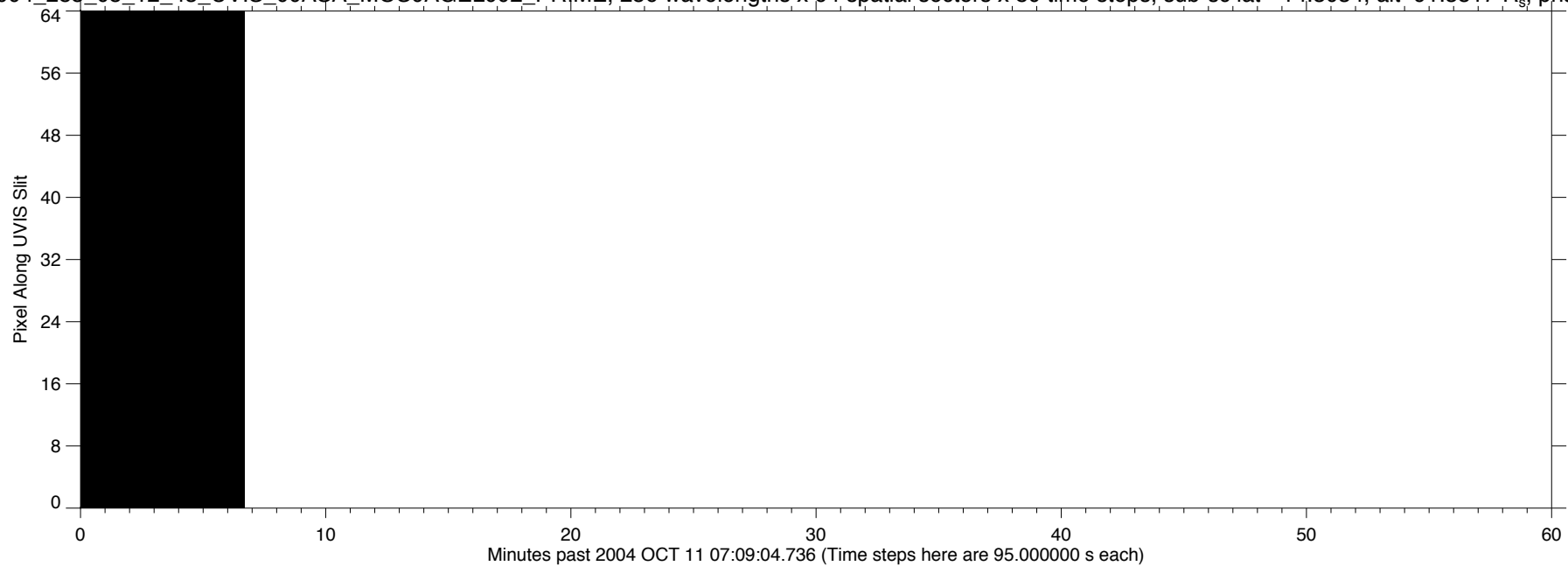
EUV2004\_285\_05\_12\_43\_UVIS\_00ASA\_MOS0AGEL002\_PRIME, 256 wavelengths x 64 spatial sectors x 80 time steps, sub-sc lat=-14.3034, alt=91.3517 R<sub>s</sub>, phase=69.1364



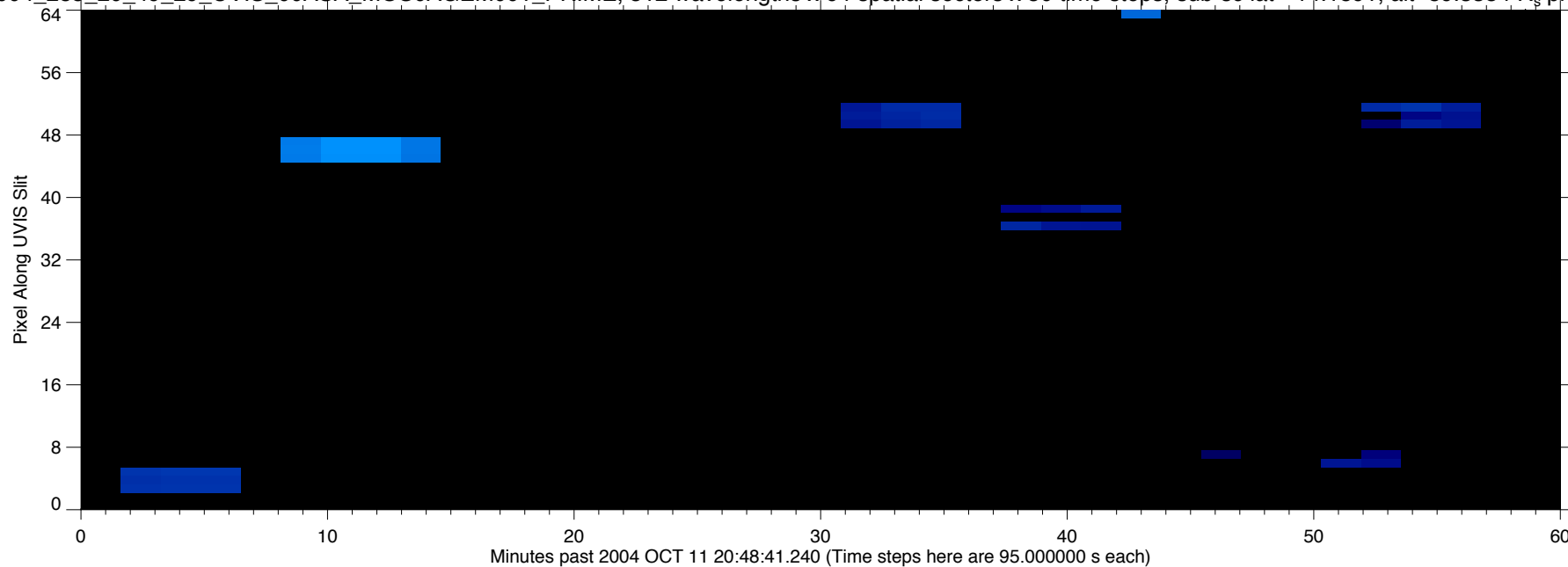
EUV2004\_285\_05\_12\_43\_UVIS\_00ASA\_MOS0AGEL002\_PRIME, 256 wavelengths x 64 spatial sectors x 80 time steps, sub-sc lat=-14.3034, alt=91.3517 R<sub>s</sub>, phase=69.1364



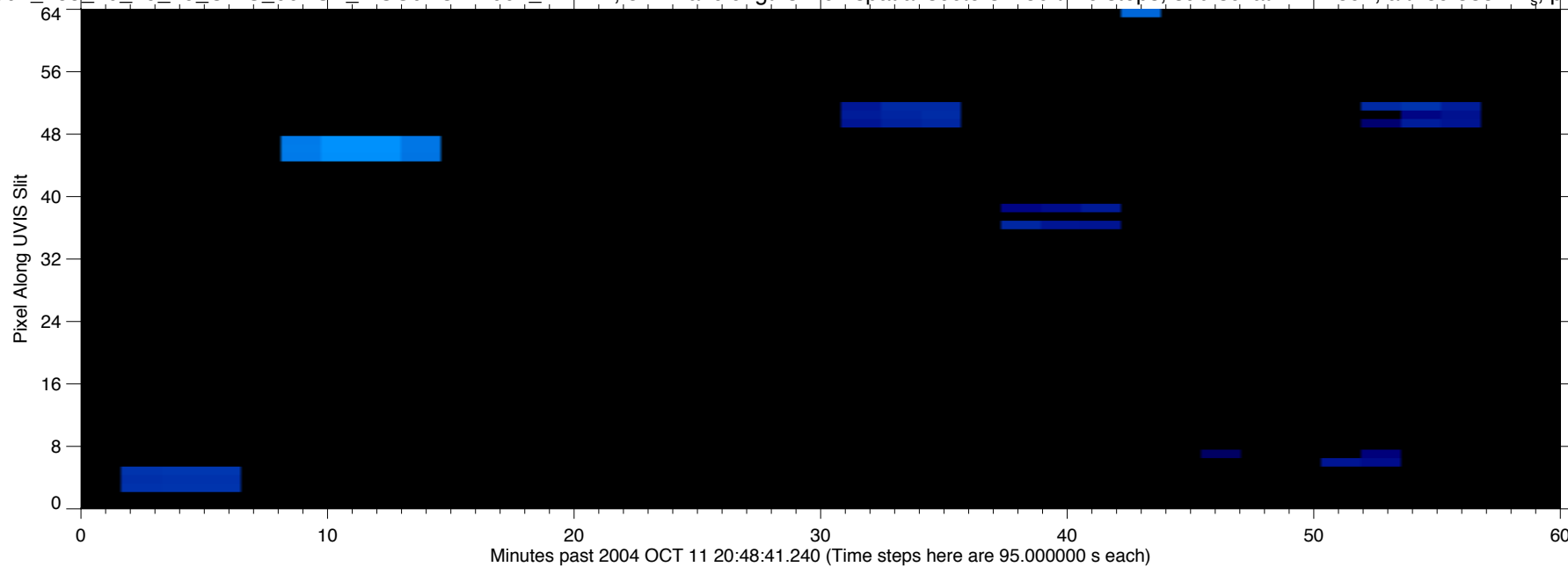
EUV2004\_285\_05\_12\_43\_UVIS\_00ASA\_MOS0AGEL002\_PRIME, 256 wavelengths x 64 spatial sectors x 80 time steps, sub-sc lat=-14.3034, alt=91.3517 R<sub>s</sub>, phase=69.1364



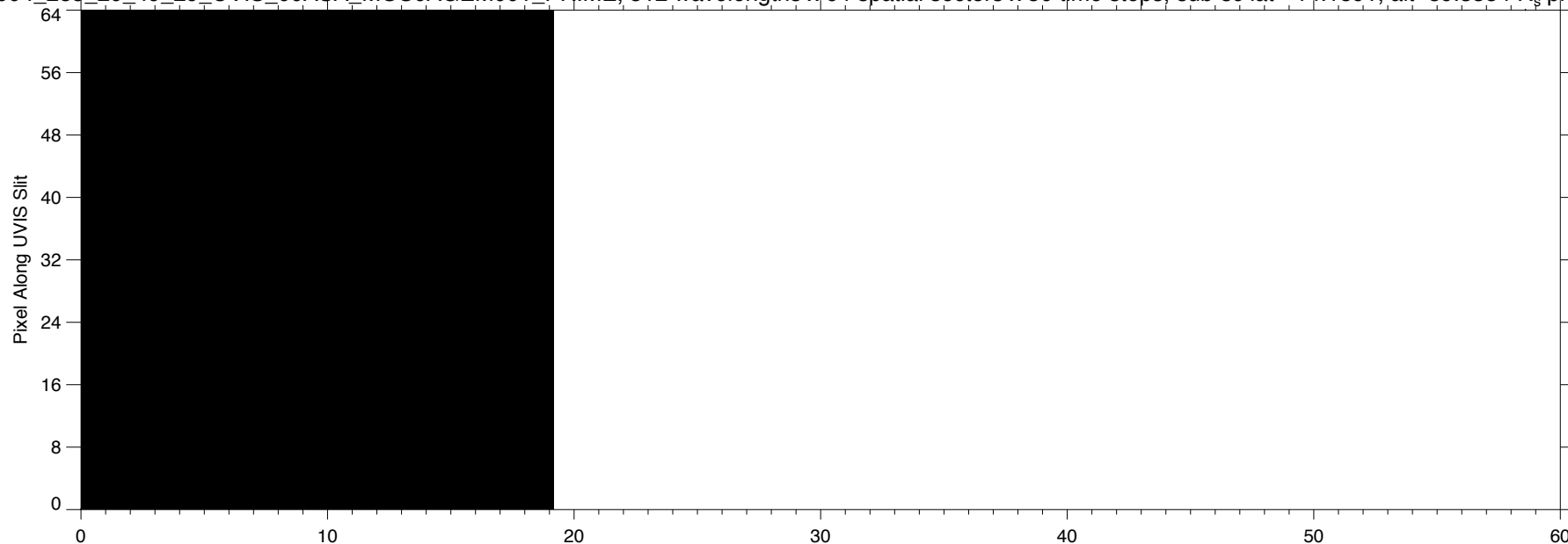
EUV2004\_285\_20\_49\_29\_UVIS\_00ASA\_MOS0AGEM001\_PRIME, 512 wavelengths x 64 spatial sectors x 50 time steps, sub-sc lat=-14.1891, alt=89.3354 R<sub>s</sub>, phase=68.6126



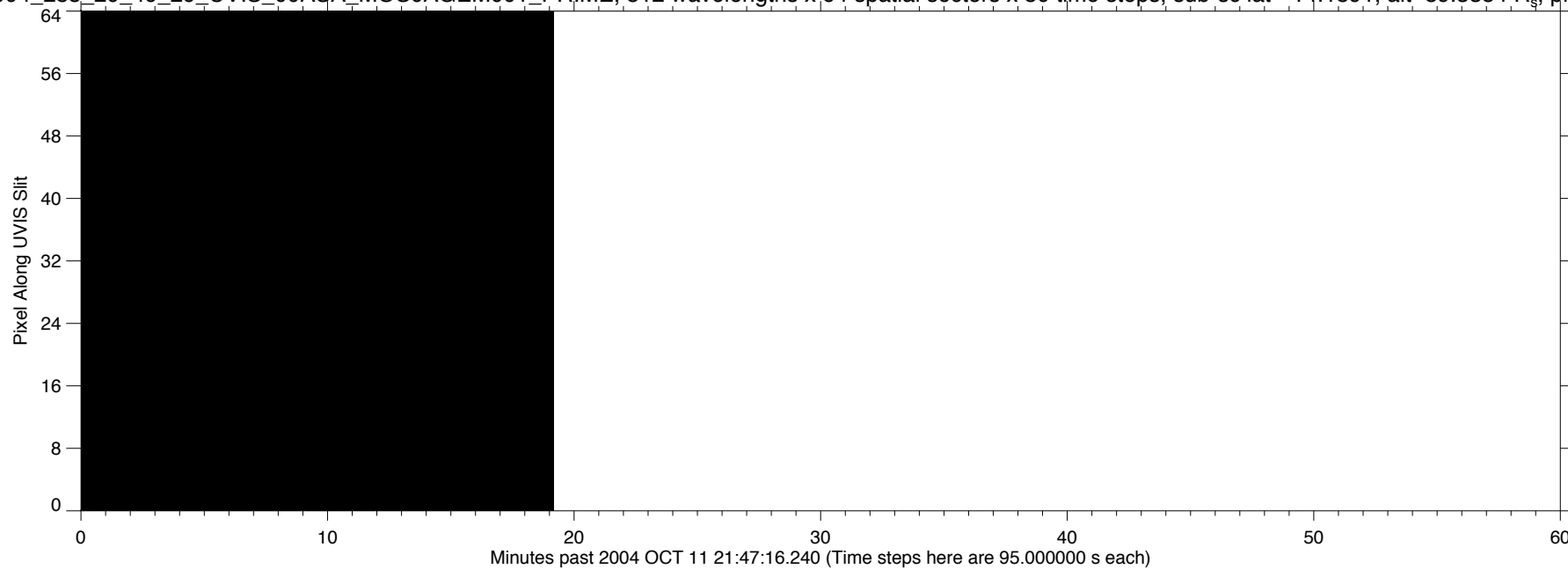
EUV2004\_285\_20\_49\_29\_UVIS\_00ASA\_MOS0AGEM001\_PRIME, 512 wavelengths x 64 spatial sectors x 50 time steps, sub-sc lat=-14.1891, alt=89.3354 R<sub>s</sub>, phase=68.6126



EUV2004\_285\_20\_49\_29\_UVIS\_00ASA\_MOS0AGEM001\_PRIME, 512 wavelengths x 64 spatial sectors x 50 time steps, sub-sc lat=-14.1891, alt=89.3354 R<sub>s</sub>, phase=68.6126

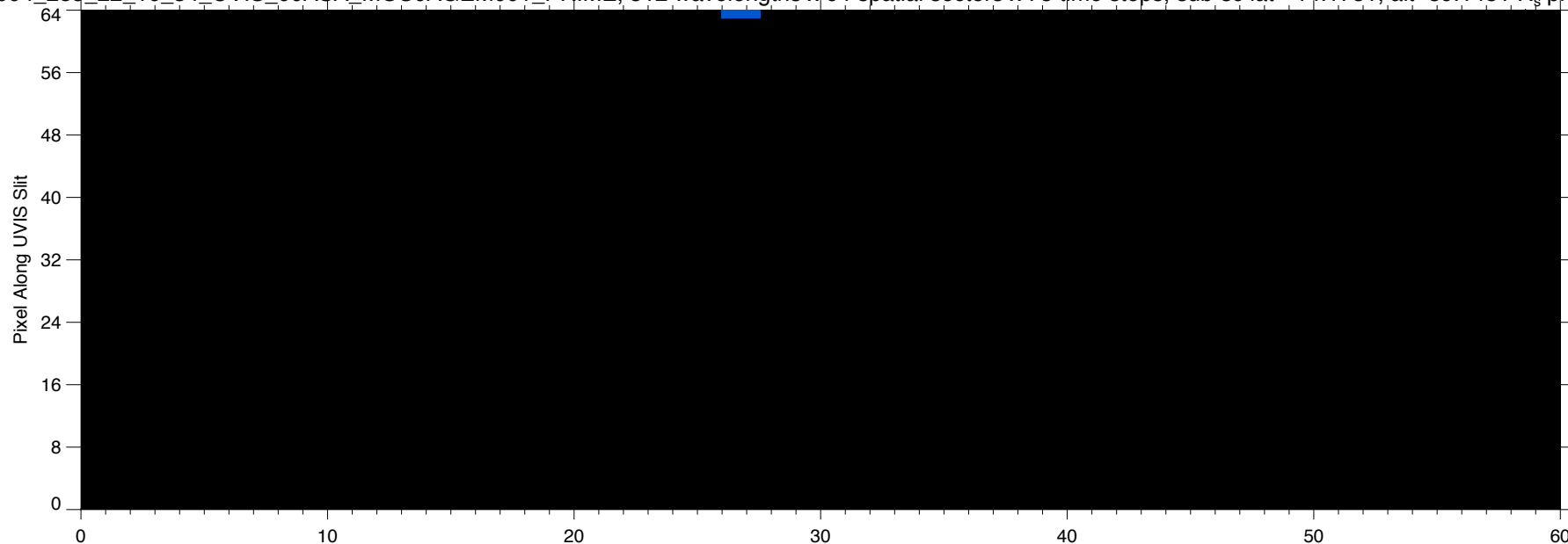


EUV2004\_285\_20\_49\_29\_UVIS\_00ASA\_MOS0AGEM001\_PRIME, 512 wavelengths x 64 spatial sectors x 50 time steps, sub-sc lat=-14.1891, alt=89.3354 R<sub>s</sub>, phase=68.6126

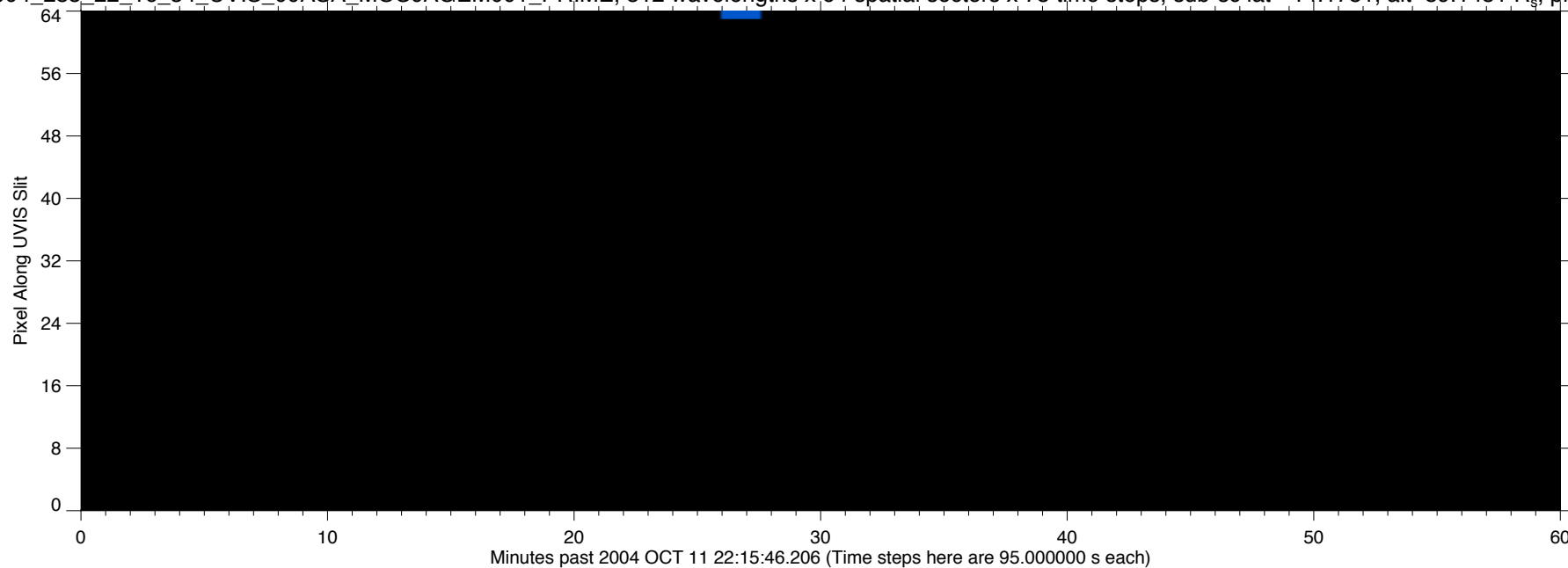




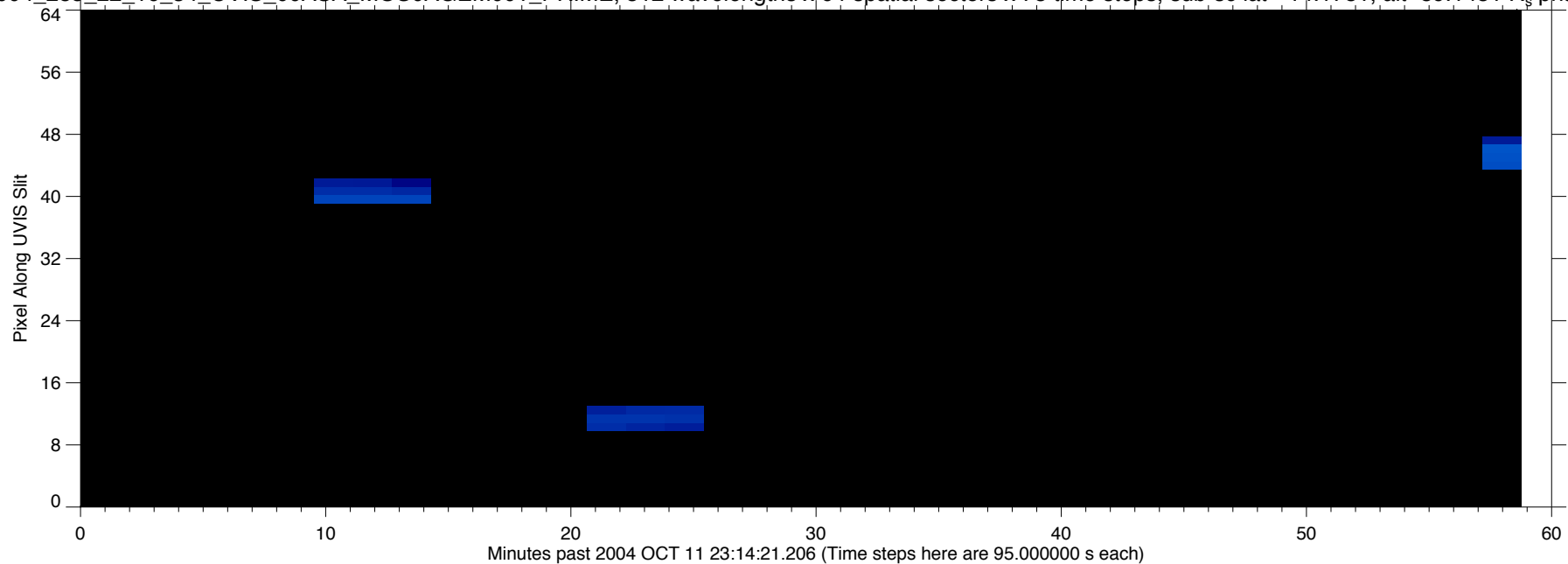
EUV2004\_285\_22\_16\_34\_UVIS\_00ASA\_MOS0AGEM001\_PRIME, 512 wavelengths x 64 spatial sectors x 75 time steps, sub-sc lat=-14.1781, alt=89.1451 R<sub>s</sub>, phase=68.5627



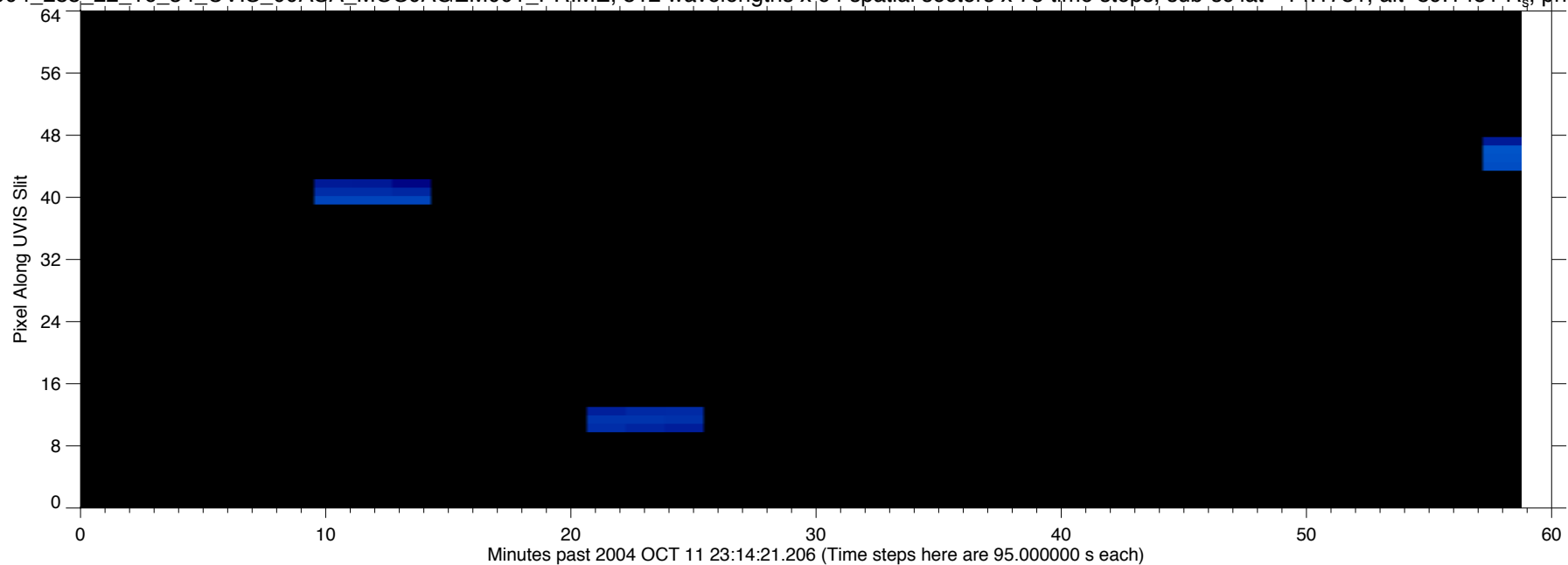
EUV2004\_285\_22\_16\_34\_UVIS\_00ASA\_MOS0AGEM001\_PRIME, 512 wavelengths x 64 spatial sectors x 75 time steps, sub-sc lat=-14.1781, alt=89.1451 R<sub>s</sub>, phase=68.5627



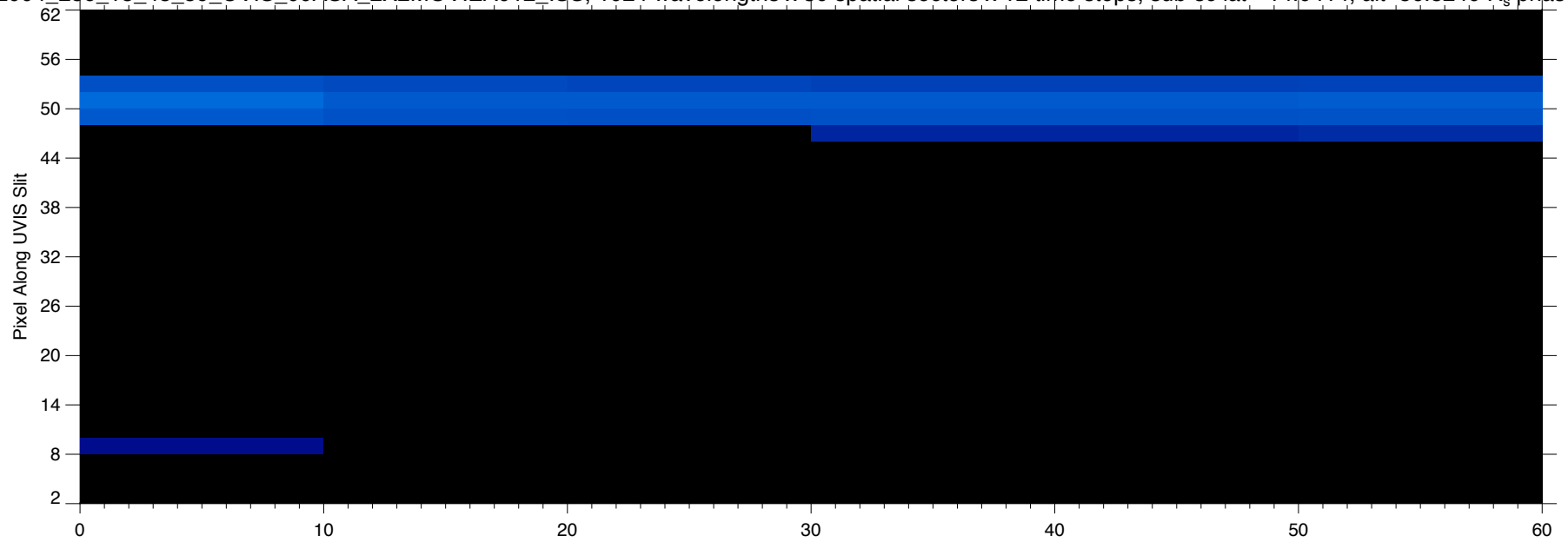
EUV2004\_285\_22\_16\_34\_UVIS\_00ASA\_MOS0AGEM001\_PRIME, 512 wavelengths x 64 spatial sectors x 75 time steps, sub-sc lat=-14.1781, alt=89.1451 R<sub>s</sub>, phase=68.5627



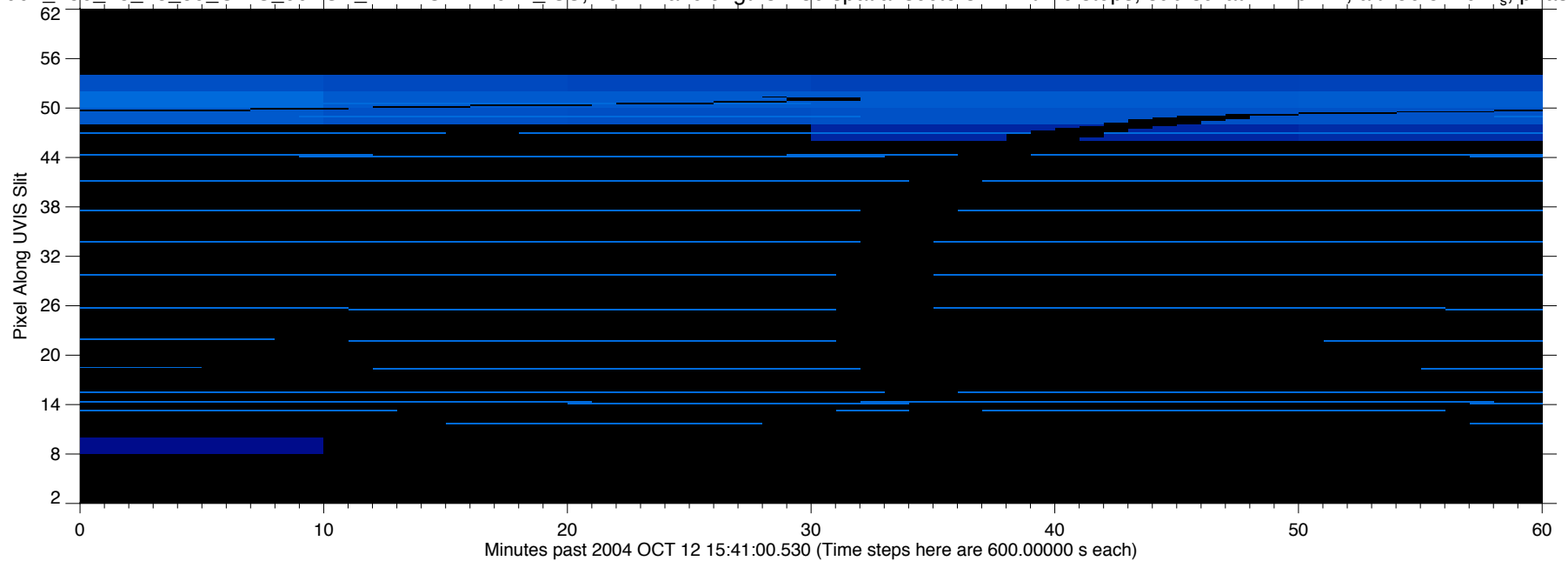
EUV2004\_285\_22\_16\_34\_UVIS\_00ASA\_MOS0AGEM001\_PRIME, 512 wavelengths x 64 spatial sectors x 75 time steps, sub-sc lat=-14.1781, alt=89.1451 R<sub>s</sub>, phase=68.5627



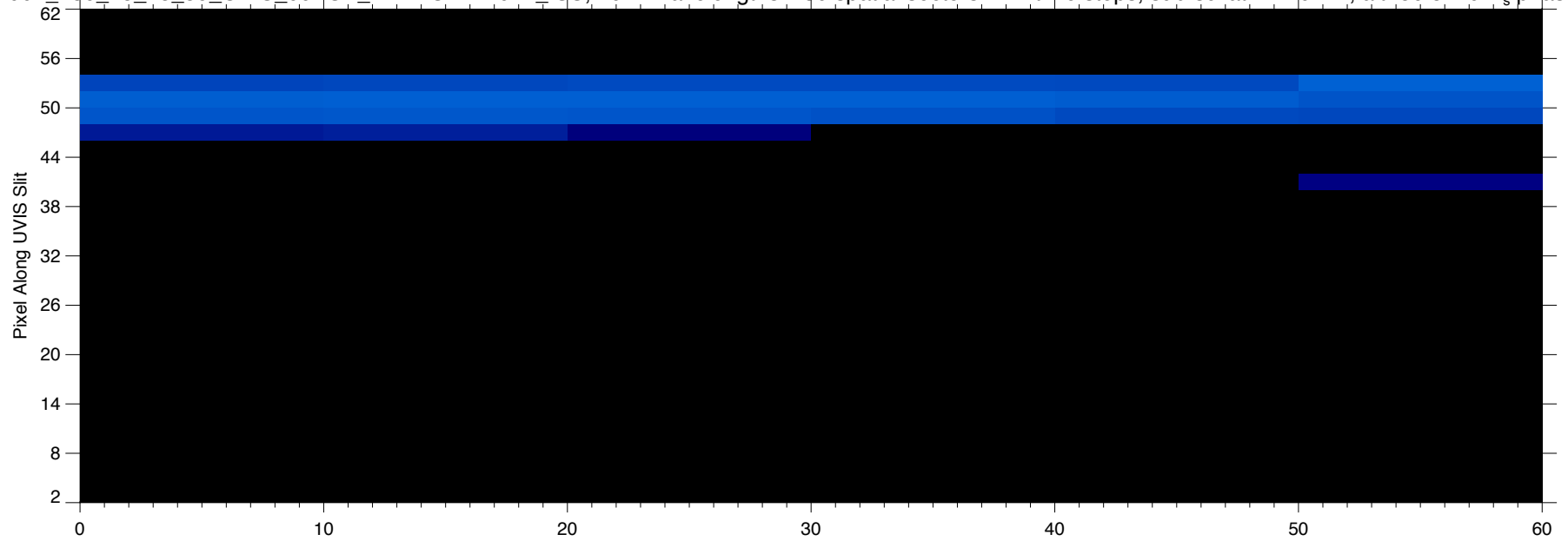
EUV2004\_286\_15\_45\_59\_UVIS\_00ASA\_2X2MOVIEA012\_ISS, 1024 wavelengths x 30 spatial sectors x 12 time steps, sub-sc lat=-14.0414, alt=86.8240 R<sub>s</sub>, phase=67.9465



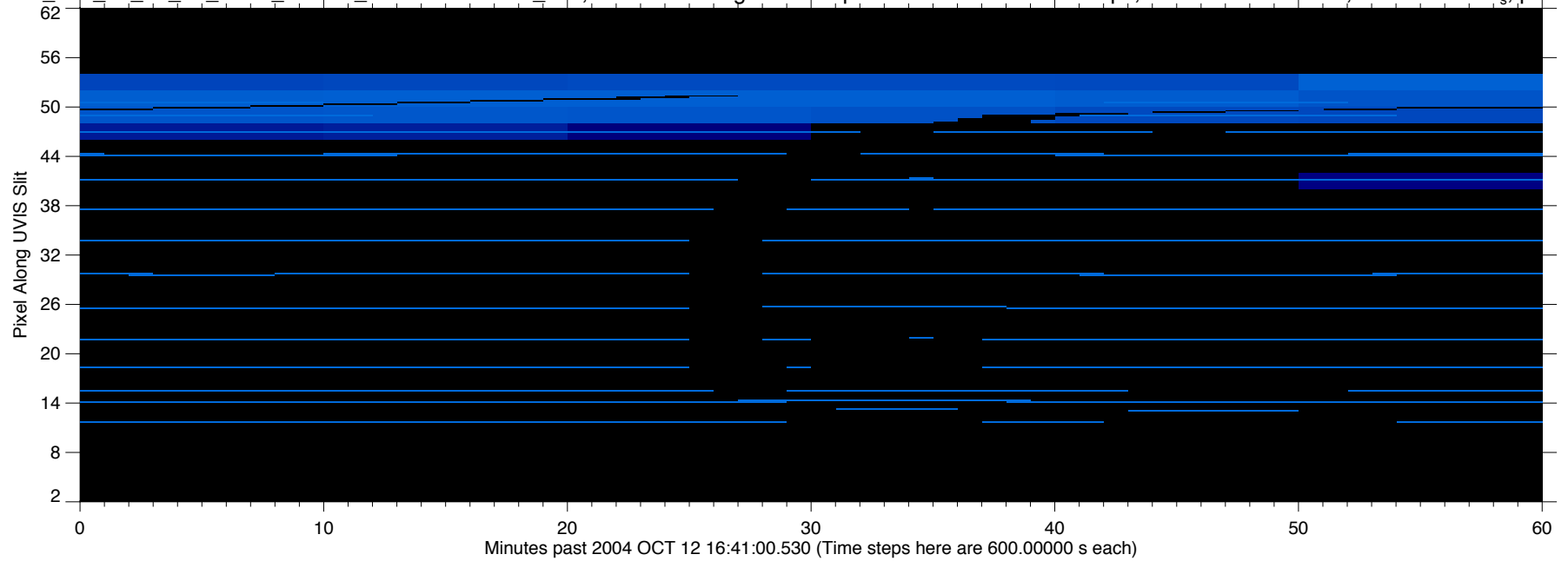
EUV2004\_286\_15\_45\_59\_UVIS\_00ASA\_2X2MOVIEA012\_ISS, 1024 wavelengths x 30 spatial sectors x 12 time steps, sub-sc lat=-14.0414, alt=86.8240 R<sub>s</sub>, phase=67.9465



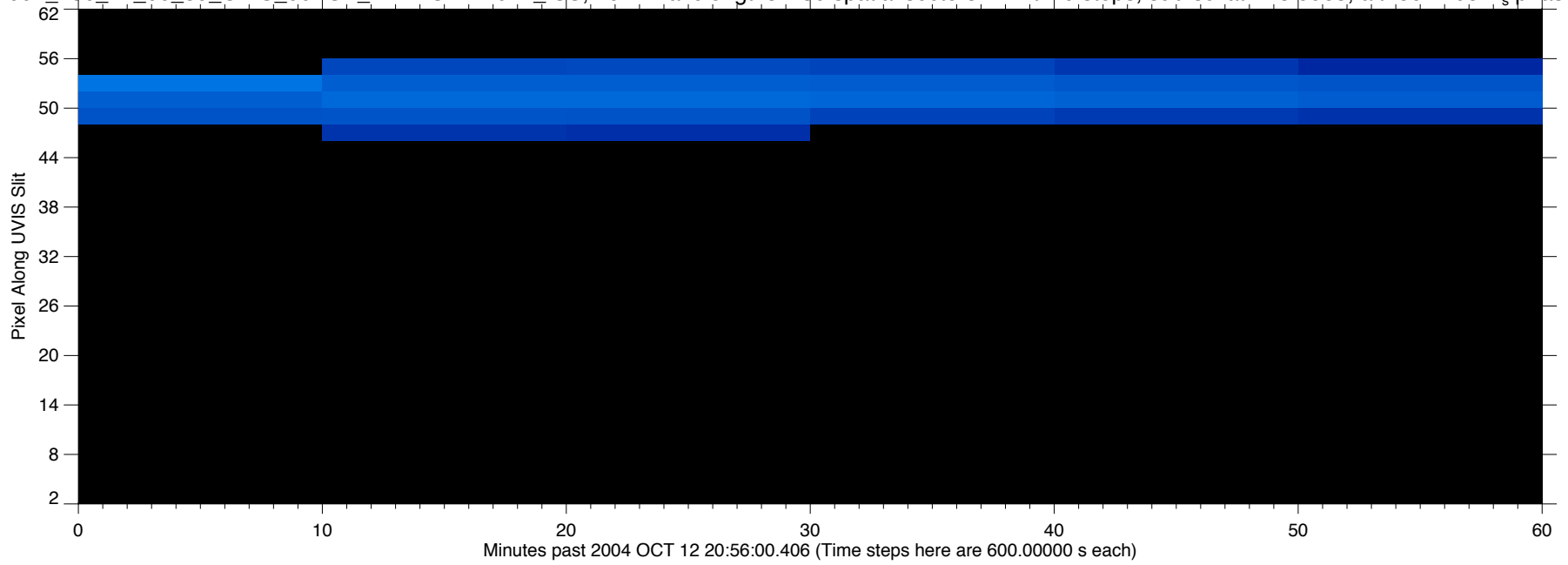
EUV2004\_286\_15\_45\_59\_UVIS\_00ASA\_2X2MOVIEA012\_ISS, 1024 wavelengths x 30 spatial sectors x 12 time steps, sub-sc lat=-14.0414, alt=86.8240 R<sub>s</sub>, phase=67.9465



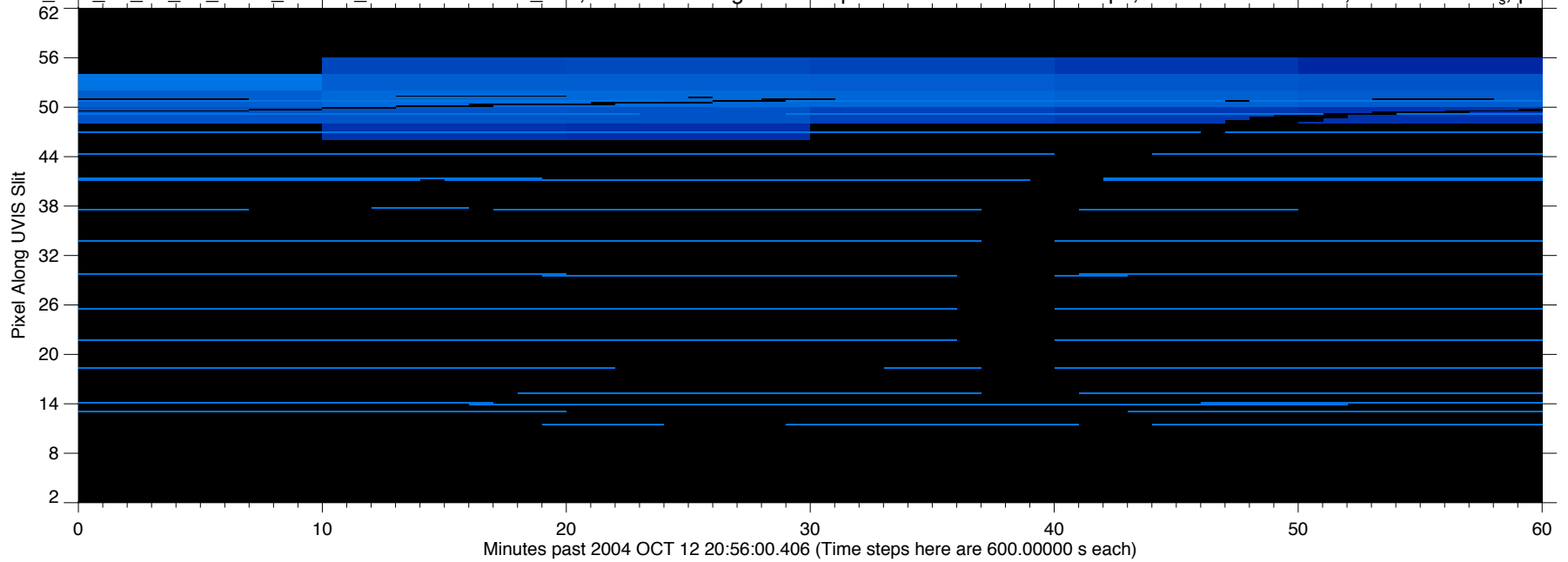
EUV2004\_286\_15\_45\_59\_UVIS\_00ASA\_2X2MOVIEA012\_ISS, 1024 wavelengths x 30 spatial sectors x 12 time steps, sub-sc lat=-14.0414, alt=86.8240 R<sub>s</sub>, phase=67.9465



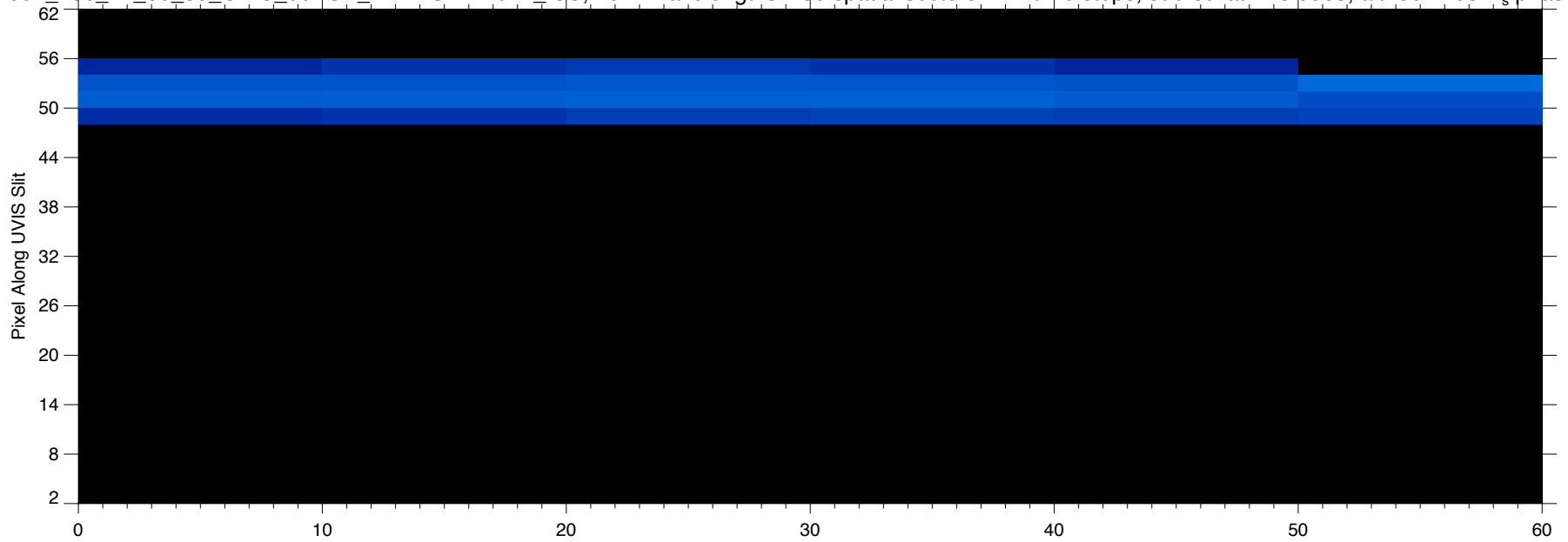
EUV2004\_286\_21\_00\_59\_UVIS\_00ASA\_2X2MOVI2A012\_ISS, 1024 wavelengths x 30 spatial sectors x 12 time steps, sub-sc lat=-13.9983, alt=86.1105 R<sub>s</sub>, phase=67.7543



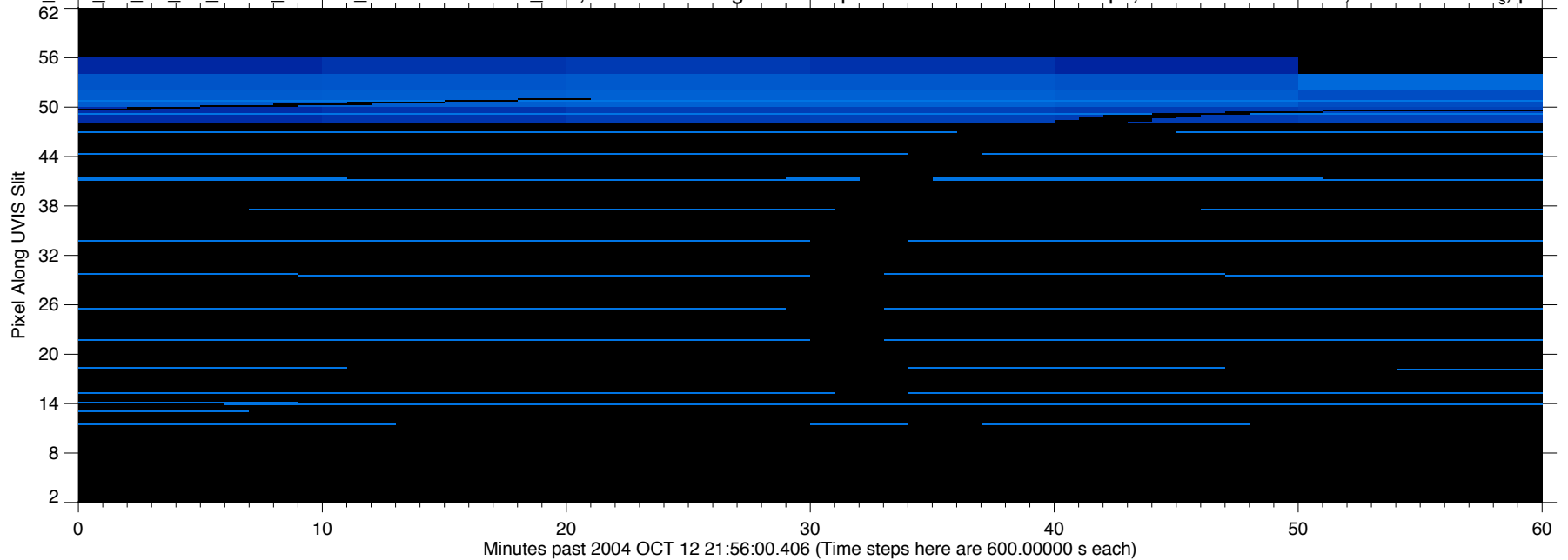
EUV2004\_286\_21\_00\_59\_UVIS\_00ASA\_2X2MOVI2A012\_ISS, 1024 wavelengths x 30 spatial sectors x 12 time steps, sub-sc lat=-13.9983, alt=86.1105 R<sub>s</sub>, phase=67.7543



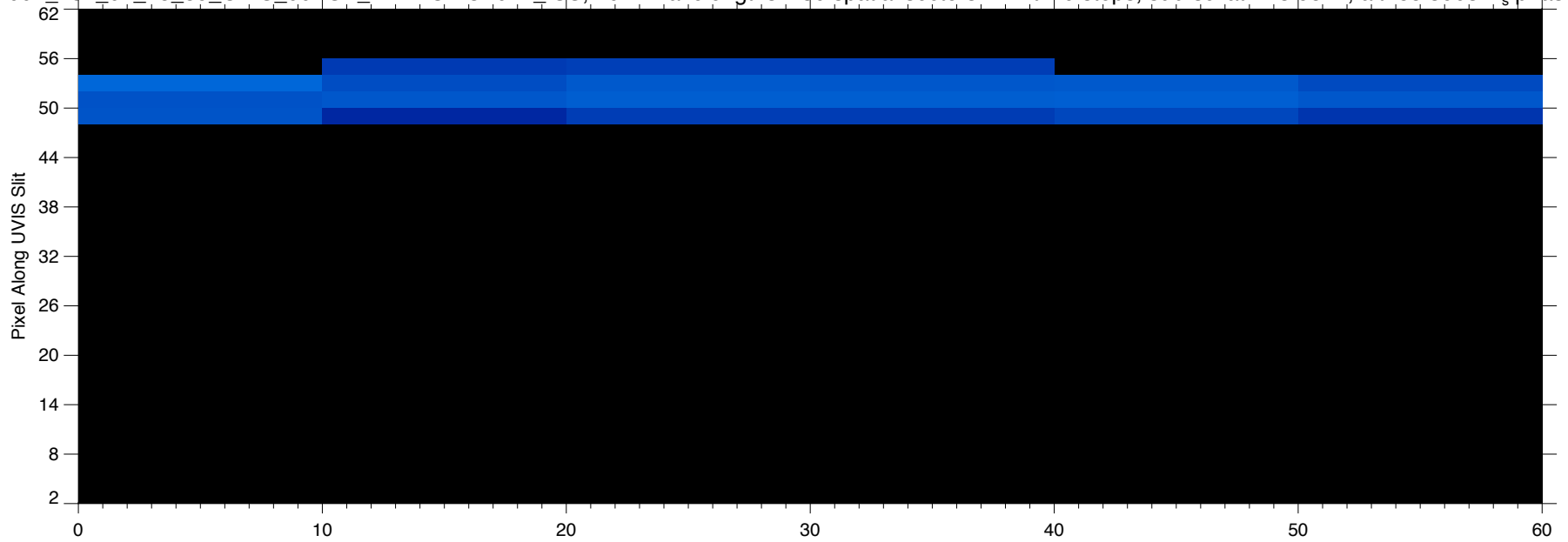
EUV2004\_286\_21\_00\_59\_UVIS\_00ASA\_2X2MOVI2A012\_ISS, 1024 wavelengths x 30 spatial sectors x 12 time steps, sub-sc lat=-13.9983, alt=86.1105 R<sub>s</sub> phase=67.7543



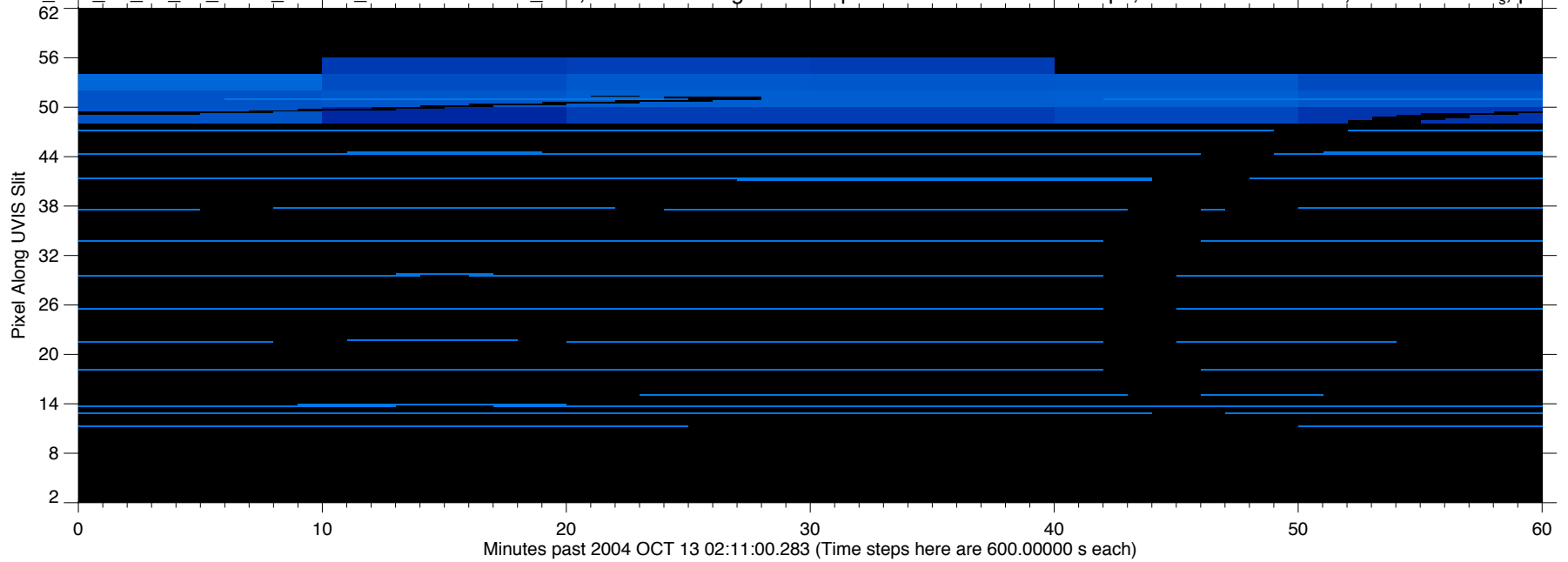
EUV2004\_286\_21\_00\_59\_UVIS\_00ASA\_2X2MOVI2A012\_ISS, 1024 wavelengths x 30 spatial sectors x 12 time steps, sub-sc lat=-13.9983, alt=86.1105 R<sub>s</sub> phase=67.7543



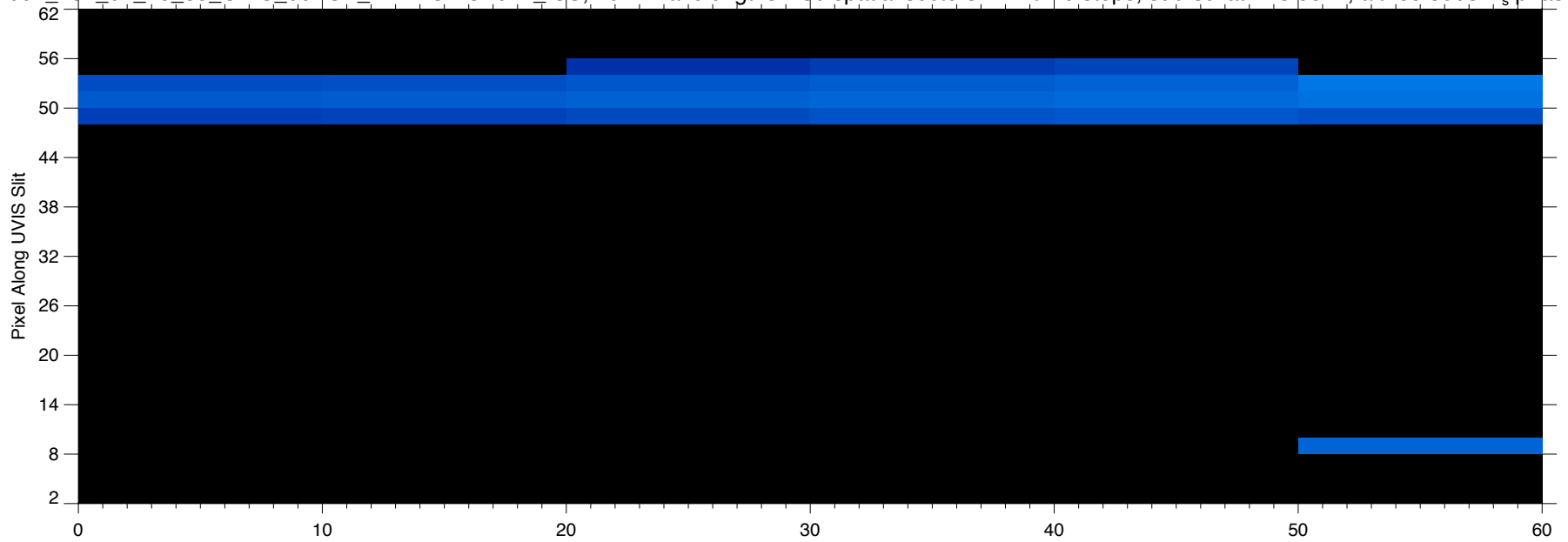
EUV2004\_287\_02\_15\_59\_UVIS\_00ASA\_2X2MOVI3A012\_ISS, 1024 wavelengths x 30 spatial sectors x 12 time steps, sub-sc lat=-13.9542, alt=85.3903 R<sub>s</sub>, phase=67.5589



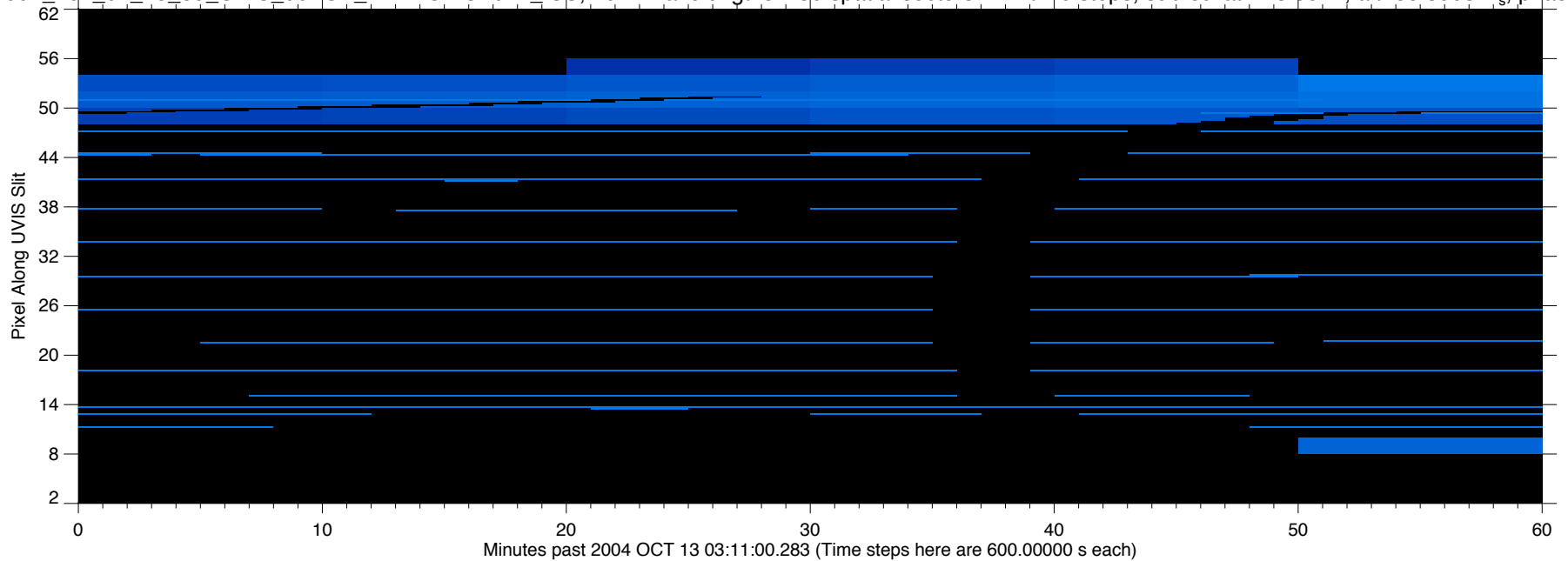
EUV2004\_287\_02\_15\_59\_UVIS\_00ASA\_2X2MOVI3A012\_ISS, 1024 wavelengths x 30 spatial sectors x 12 time steps, sub-sc lat=-13.9542, alt=85.3903 R<sub>s</sub>, phase=67.5589



EUV2004\_287\_02\_15\_59\_UVIS\_00ASA\_2X2MOVI3A012\_ISS, 1024 wavelengths x 30 spatial sectors x 12 time steps, sub-sc lat=-13.9542, alt=85.3903 R<sub>s</sub>, phase=67.5589

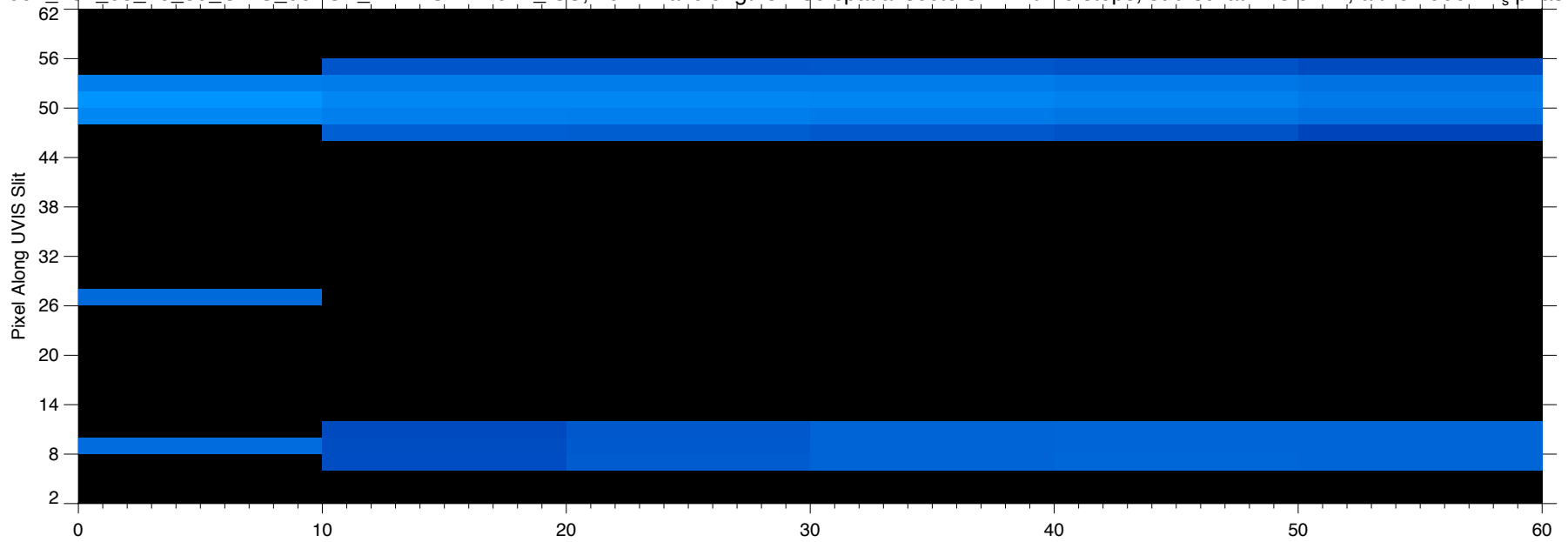


EUV2004\_287\_02\_15\_59\_UVIS\_00ASA\_2X2MOVI3A012\_ISS, 1024 wavelengths x 30 spatial sectors x 12 time steps, sub-sc lat=-13.9542, alt=85.3903 R<sub>s</sub>, phase=67.5589

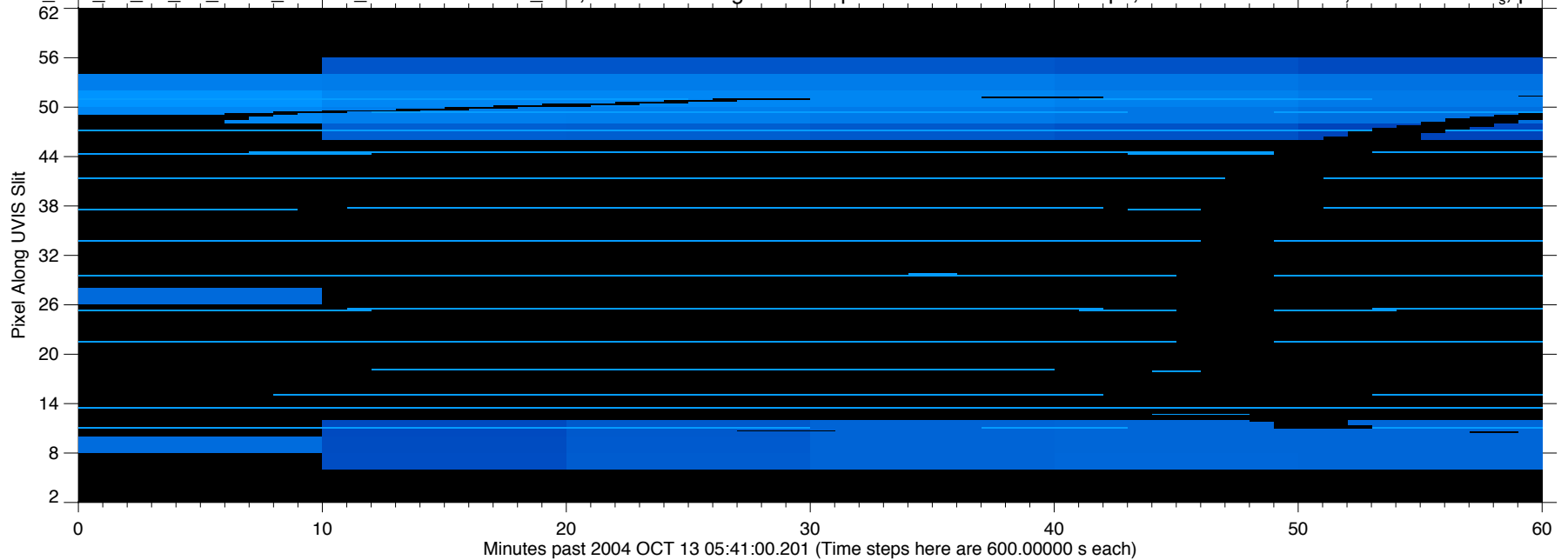




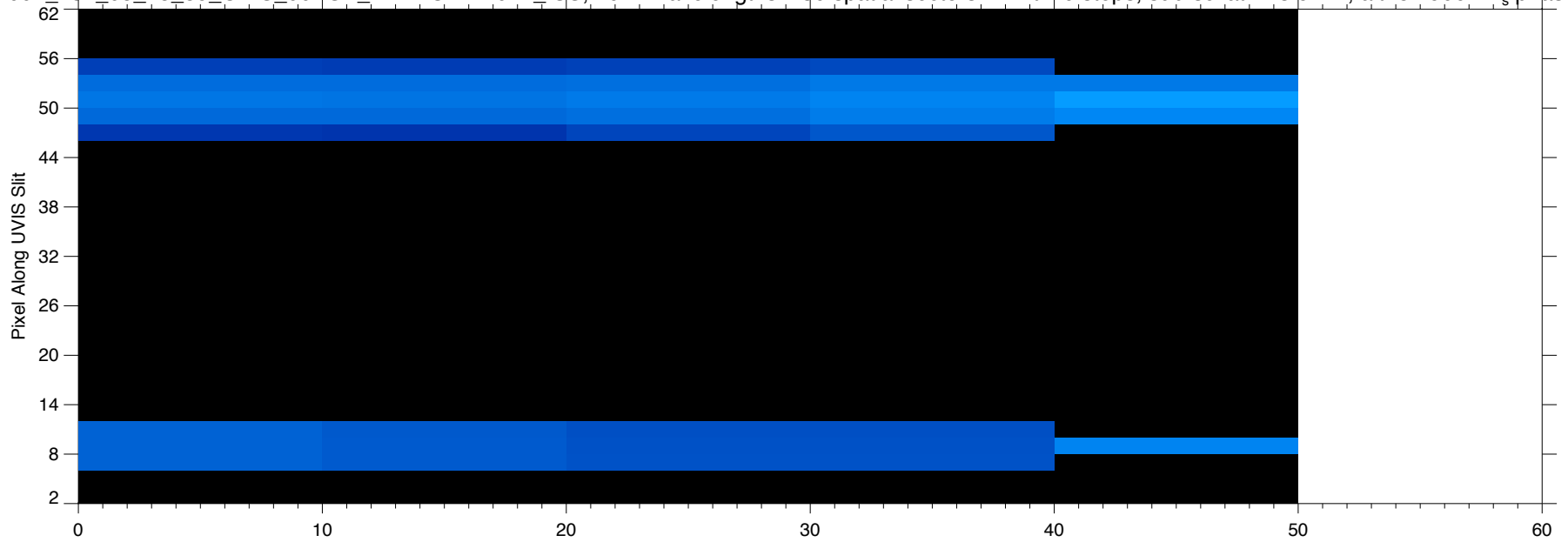
EUV2004\_287\_05\_45\_59\_UVIS\_00ASA\_2X2MOVI4A012\_ISS, 1024 wavelengths x 30 spatial sectors x 11 time steps, sub-sc lat=-13.9242, alt=84.9064 R<sub>s</sub>, phase=67.4268



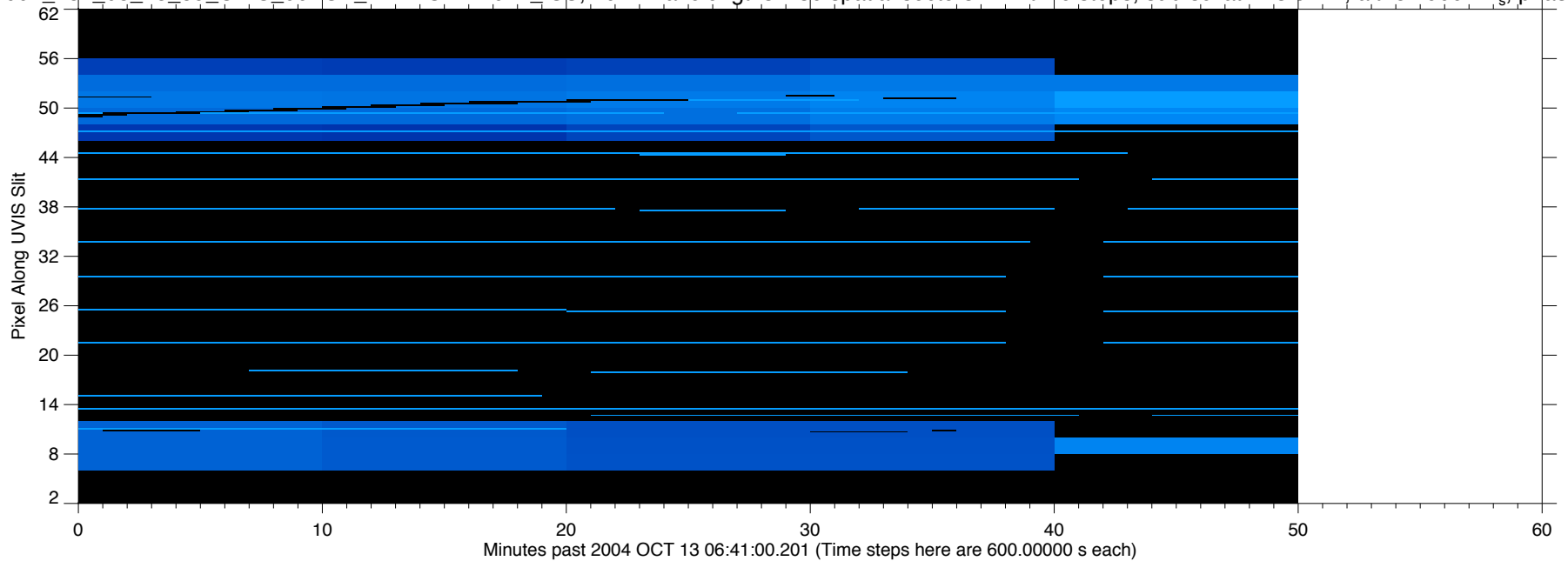
EUV2004\_287\_05\_45\_59\_UVIS\_00ASA\_2X2MOVI4A012\_ISS, 1024 wavelengths x 30 spatial sectors x 11 time steps, sub-sc lat=-13.9242, alt=84.9064 R<sub>s</sub>, phase=67.4268



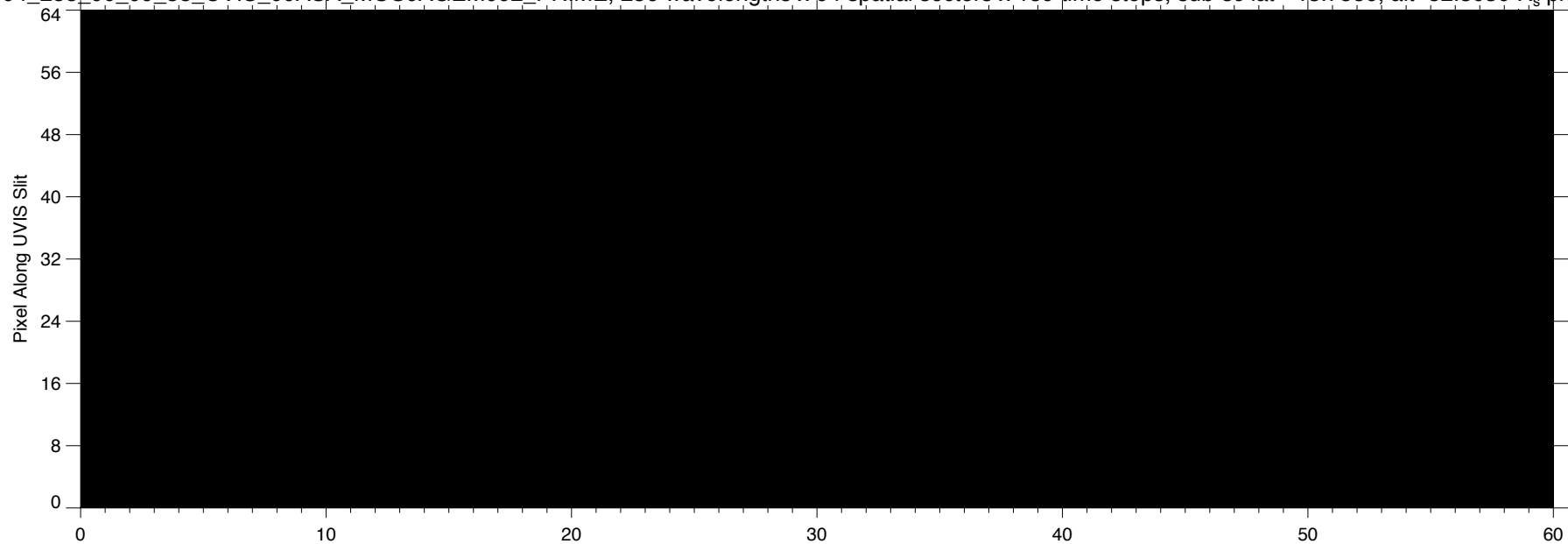
EUV2004\_287\_05\_45\_59\_UVIS\_00ASA\_2X2MOVI4A012\_ISS, 1024 wavelengths x 30 spatial sectors x 11 time steps, sub-sc lat=-13.9242, alt=84.9064 R<sub>s</sub> phase=67.4268



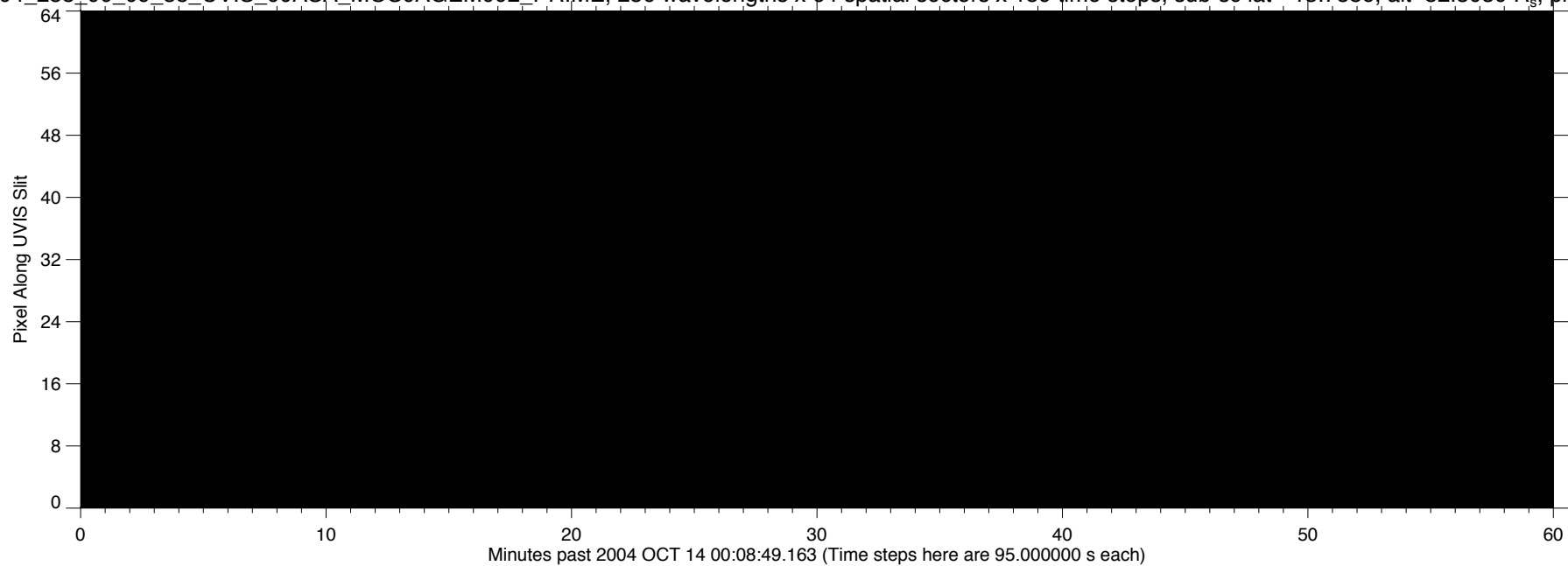
EUV2004\_287\_05\_45\_59\_UVIS\_00ASA\_2X2MOVI4A012\_ISS, 1024 wavelengths x 30 spatial sectors x 11 time steps, sub-sc lat=-13.9242, alt=84.9064 R<sub>s</sub> phase=67.4268



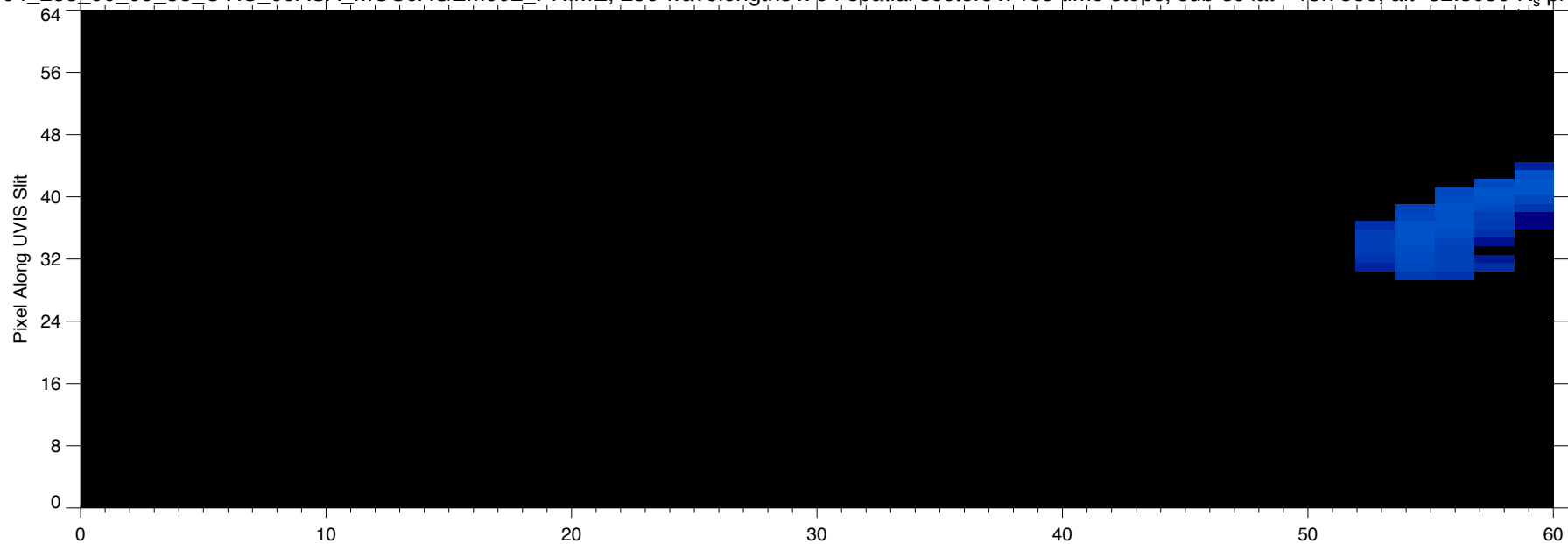
EUV2004\_288\_00\_09\_38\_UVIS\_00ASA\_MOS0AGEM002\_PRIME, 256 wavelengths x 64 spatial sectors x 159 time steps, sub-sc lat=-13.7586, alt=82.3030 R<sub>s</sub>, phase=66.7042



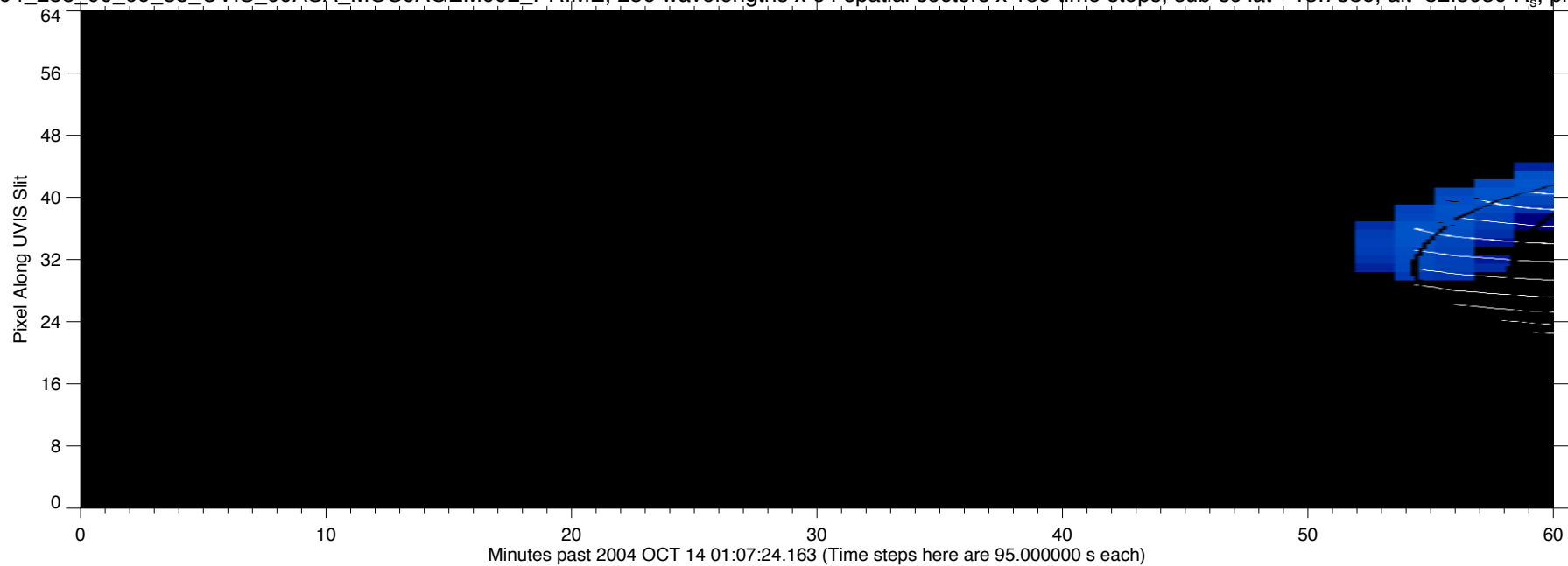
EUV2004\_288\_00\_09\_38\_UVIS\_00ASA\_MOS0AGEM002\_PRIME, 256 wavelengths x 64 spatial sectors x 159 time steps, sub-sc lat=-13.7586, alt=82.3030 R<sub>s</sub>, phase=66.7042



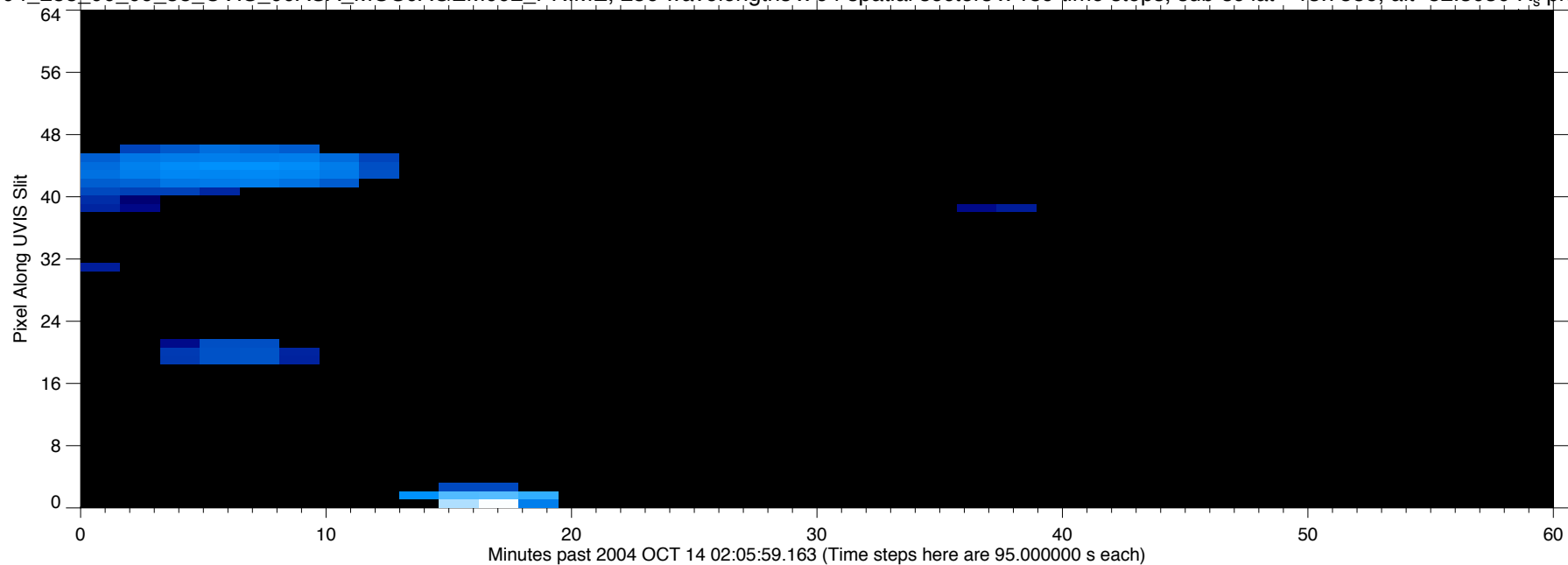
EUV2004\_288\_00\_09\_38\_UVIS\_00ASA\_MOS0AGEM002\_PRIME, 256 wavelengths x 64 spatial sectors x 159 time steps, sub-sc lat=-13.7586, alt=82.3030 R<sub>s</sub>, phase=66.7042



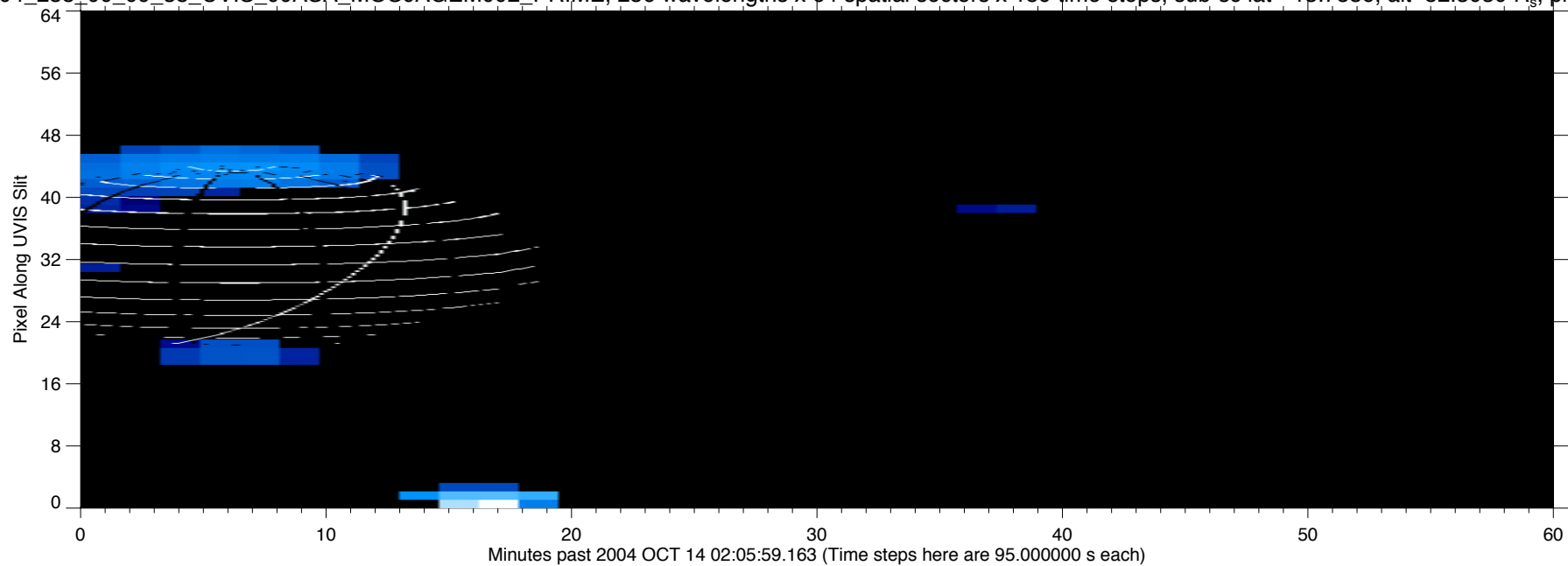
EUV2004\_288\_00\_09\_38\_UVIS\_00ASA\_MOS0AGEM002\_PRIME, 256 wavelengths x 64 spatial sectors x 159 time steps, sub-sc lat=-13.7586, alt=82.3030 R<sub>s</sub>, phase=66.7042



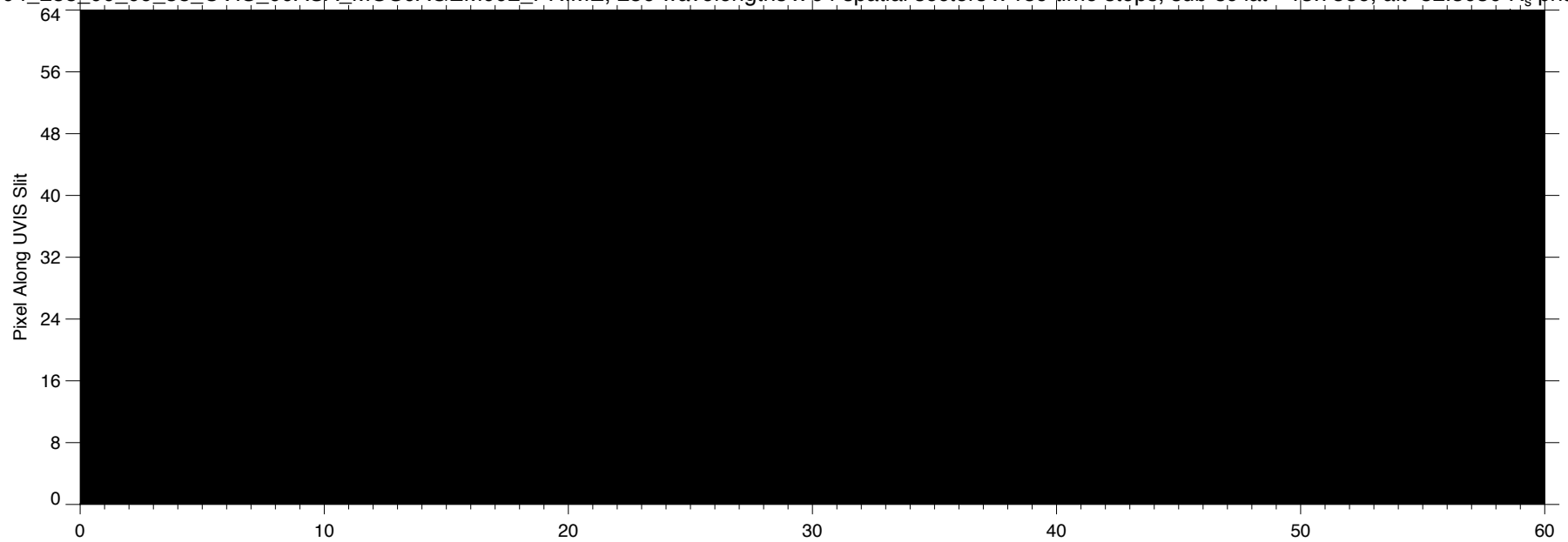
EUV2004\_288\_00\_09\_38\_UVIS\_00ASA\_MOS0AGEM002\_PRIME, 256 wavelengths x 64 spatial sectors x 159 time steps, sub-sc lat=-13.7586, alt=82.3030 R<sub>s</sub>, phase=66.7042



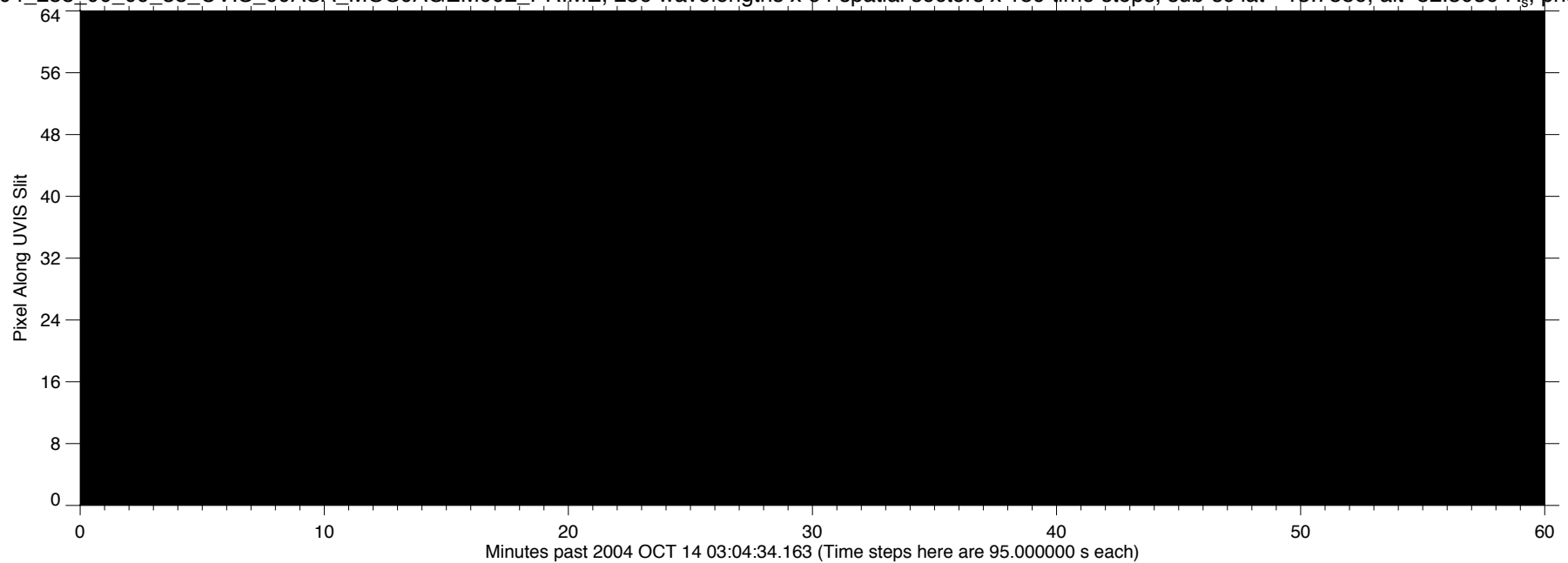
EUV2004\_288\_00\_09\_38\_UVIS\_00ASA\_MOS0AGEM002\_PRIME, 256 wavelengths x 64 spatial sectors x 159 time steps, sub-sc lat=-13.7586, alt=82.3030 R<sub>s</sub>, phase=66.7042



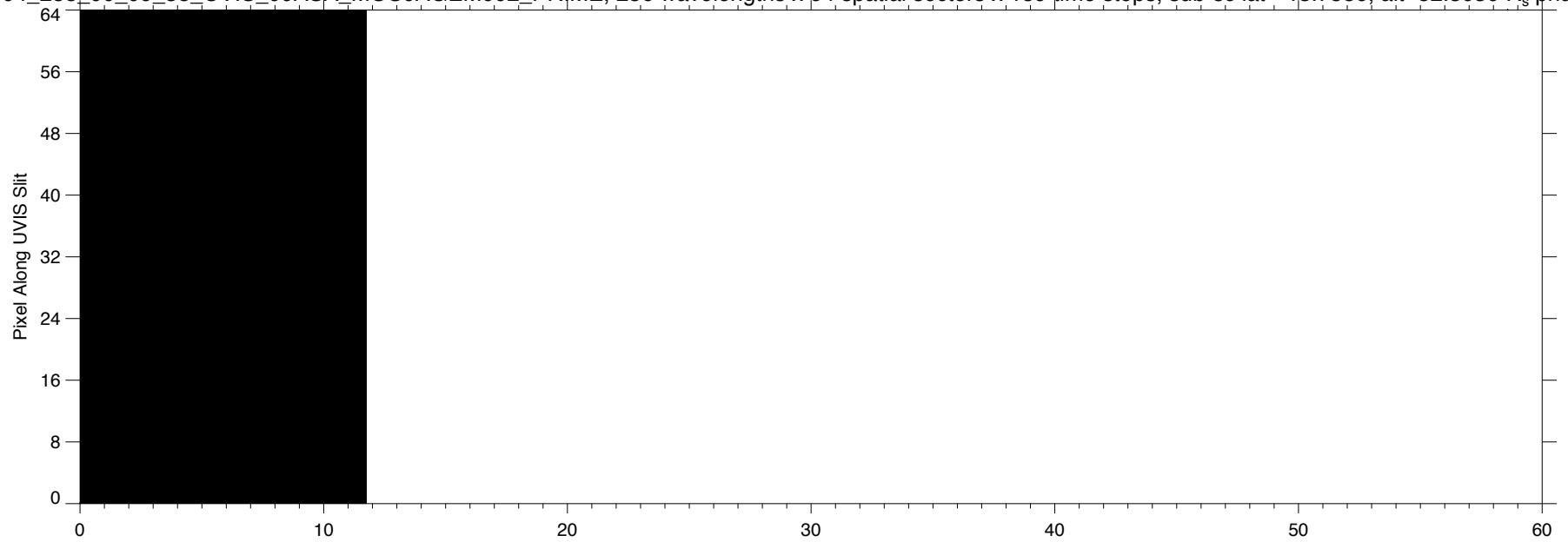
EUV2004\_288\_00\_09\_38\_UVIS\_00ASA\_MOS0AGEM002\_PRIME, 256 wavelengths x 64 spatial sectors x 159 time steps, sub-sc lat=-13.7586, alt=82.3030 R<sub>s</sub>, phase=66.7042



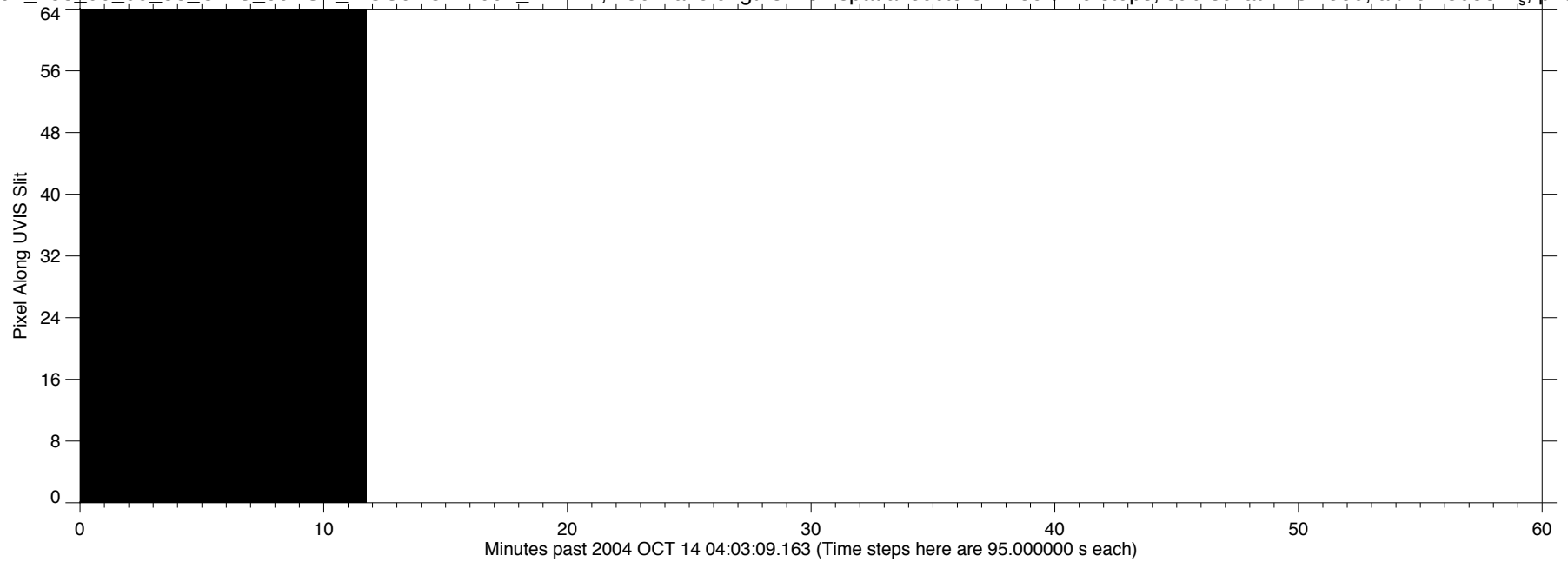
EUV2004\_288\_00\_09\_38\_UVIS\_00ASA\_MOS0AGEM002\_PRIME, 256 wavelengths x 64 spatial sectors x 159 time steps, sub-sc lat=-13.7586, alt=82.3030 R<sub>s</sub>, phase=66.7042



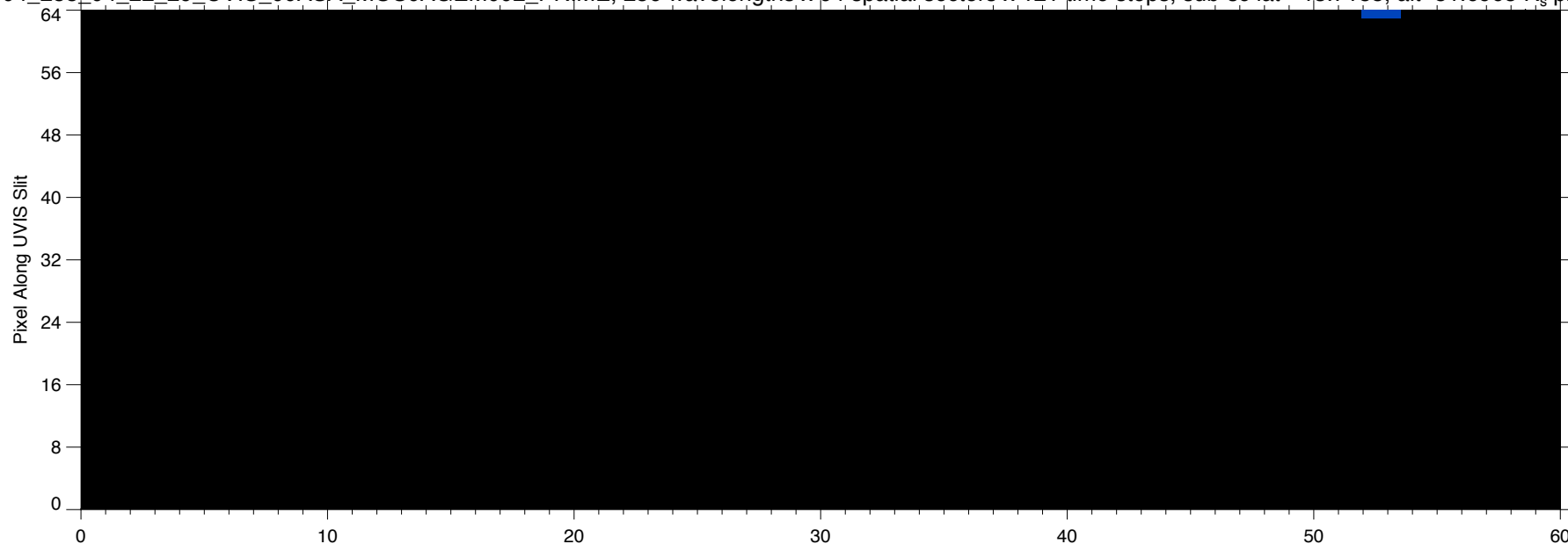
EUV2004\_288\_00\_09\_38\_UVIS\_00ASA\_MOS0AGEM002\_PRIME, 256 wavelengths x 64 spatial sectors x 159 time steps, sub-sc lat=-13.7586, alt=82.3030 R<sub>s</sub>, phase=66.7042



EUV2004\_288\_00\_09\_38\_UVIS\_00ASA\_MOS0AGEM002\_PRIME, 256 wavelengths x 64 spatial sectors x 159 time steps, sub-sc lat=-13.7586, alt=82.3030 R<sub>s</sub>, phase=66.7042



EUV2004\_288\_04\_22\_29\_UVIS\_00ASA\_MOS0AGEM002\_PRIME, 256 wavelengths x 64 spatial sectors x 121 time steps, sub-sc lat=-13.7188, alt=81.6965 R<sub>s</sub>, phase=66.5328

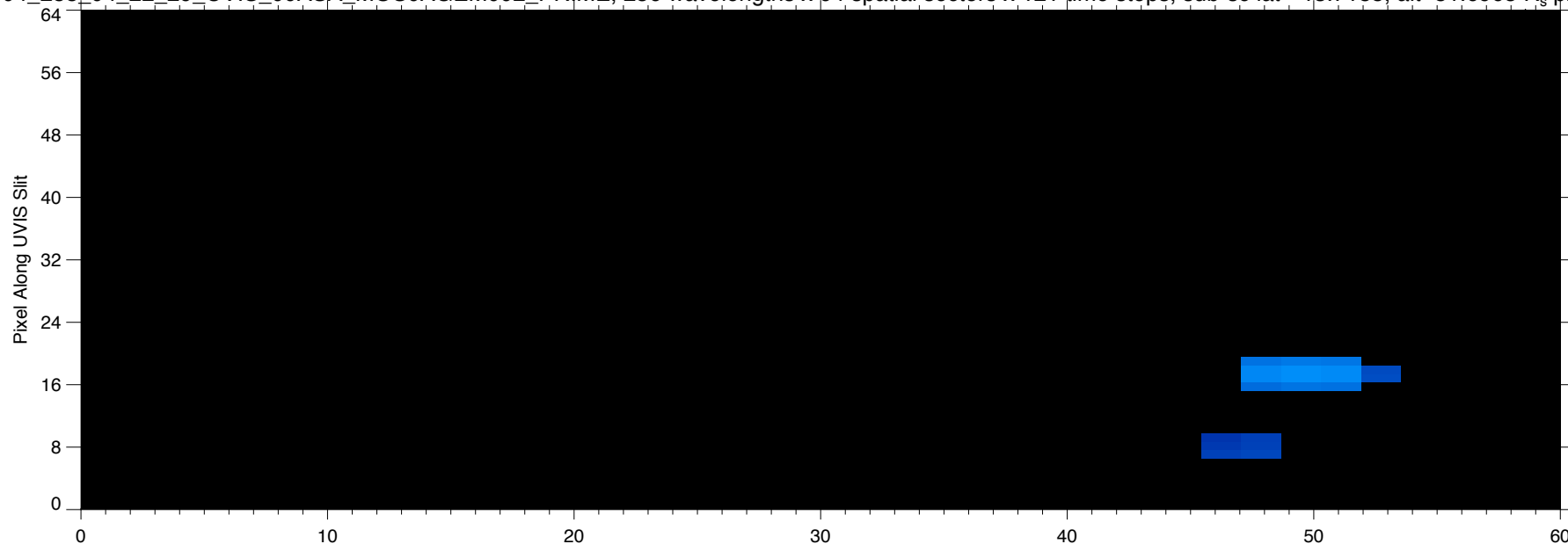


EUV2004\_288\_04\_22\_29\_UVIS\_00ASA\_MOS0AGEM002\_PRIME, 256 wavelengths x 64 spatial sectors x 121 time steps, sub-sc lat=-13.7188, alt=81.6965 R<sub>s</sub>, phase=66.5328

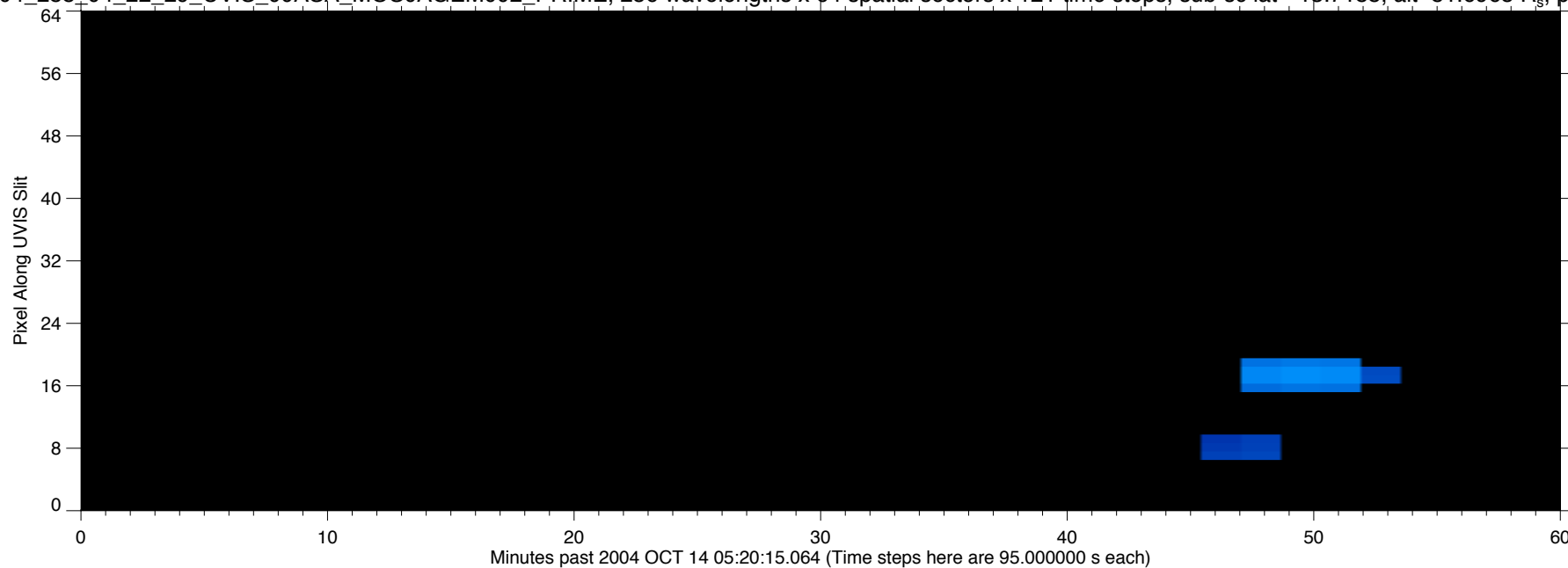




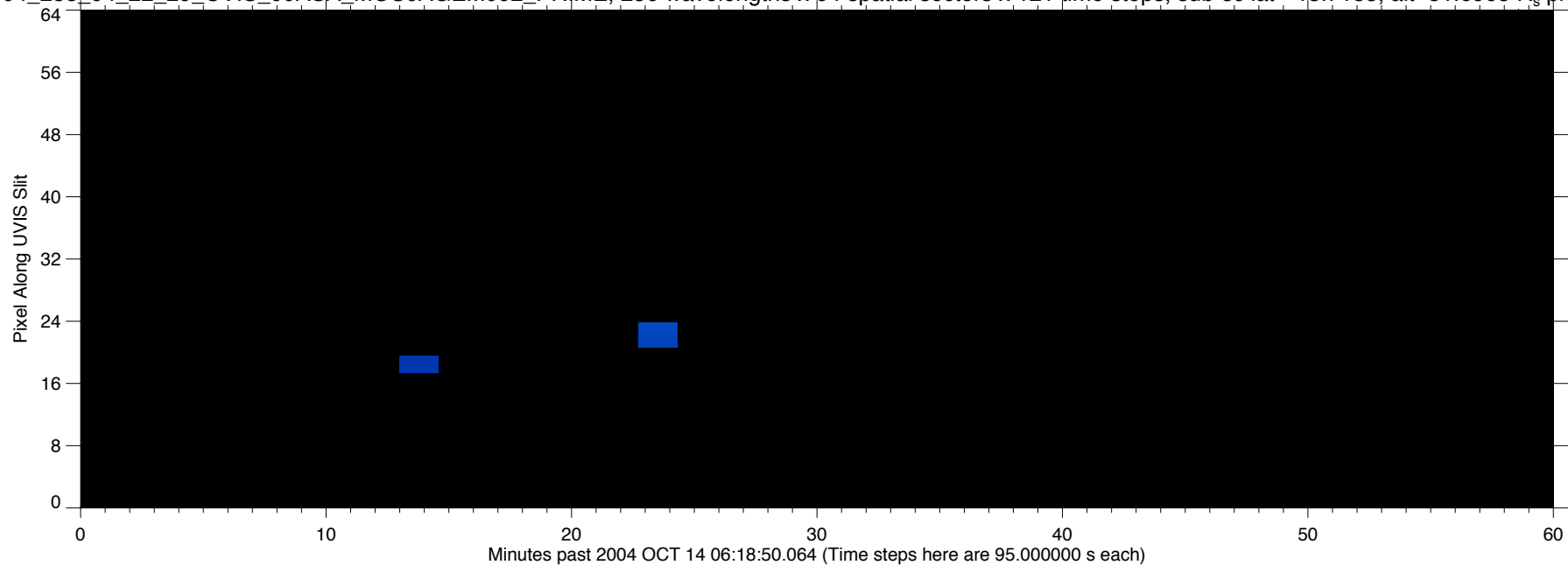
EUV2004\_288\_04\_22\_29\_UVIS\_00ASA\_MOS0AGEM002\_PRIME, 256 wavelengths x 64 spatial sectors x 121 time steps, sub-sc lat=-13.7188, alt=81.6965 R<sub>s</sub>, phase=66.5328



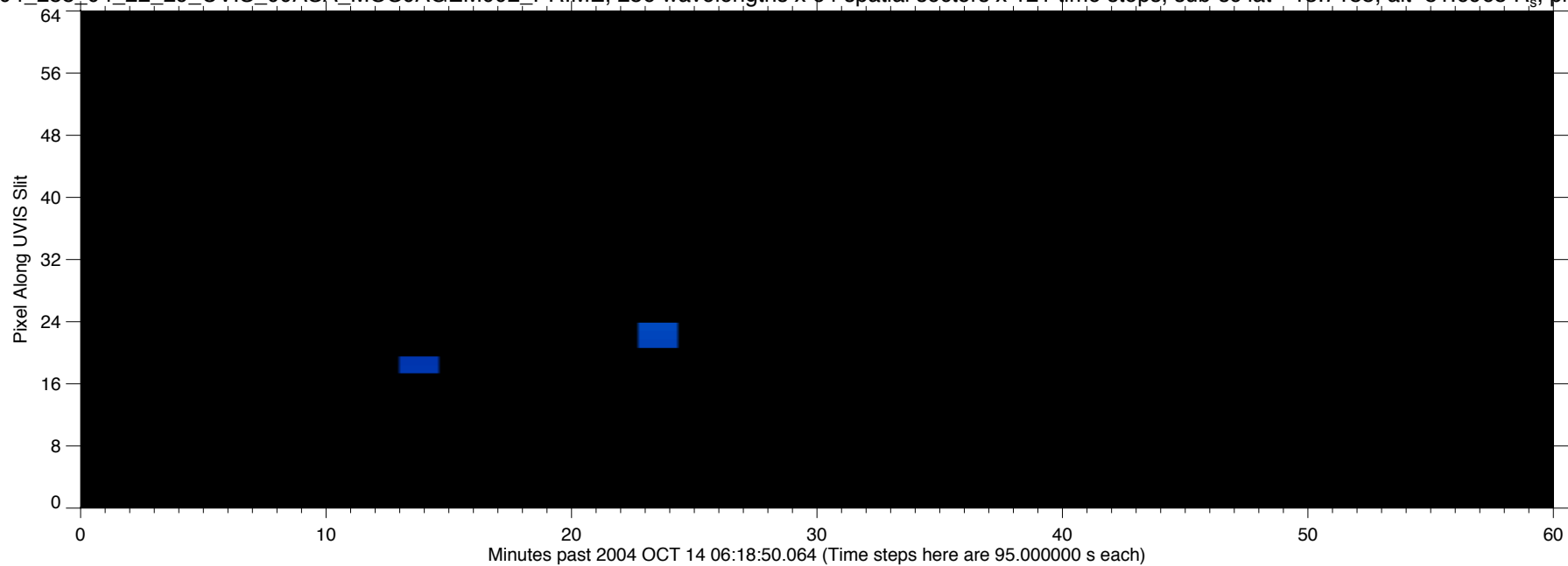
EUV2004\_288\_04\_22\_29\_UVIS\_00ASA\_MOS0AGEM002\_PRIME, 256 wavelengths x 64 spatial sectors x 121 time steps, sub-sc lat=-13.7188, alt=81.6965 R<sub>s</sub>, phase=66.5328



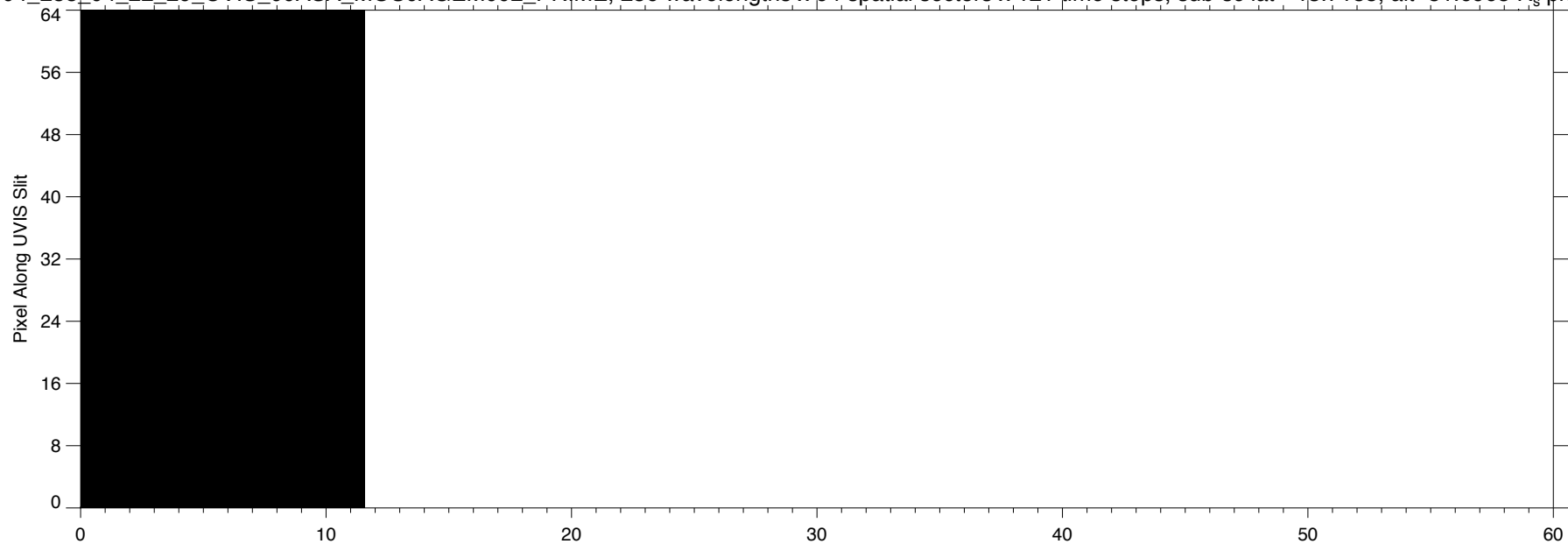
EUV2004\_288\_04\_22\_29\_UVIS\_00ASA\_MOS0AGEM002\_PRIME, 256 wavelengths x 64 spatial sectors x 121 time steps, sub-sc lat=-13.7188, alt=81.6965 R<sub>s</sub>, phase=66.5328



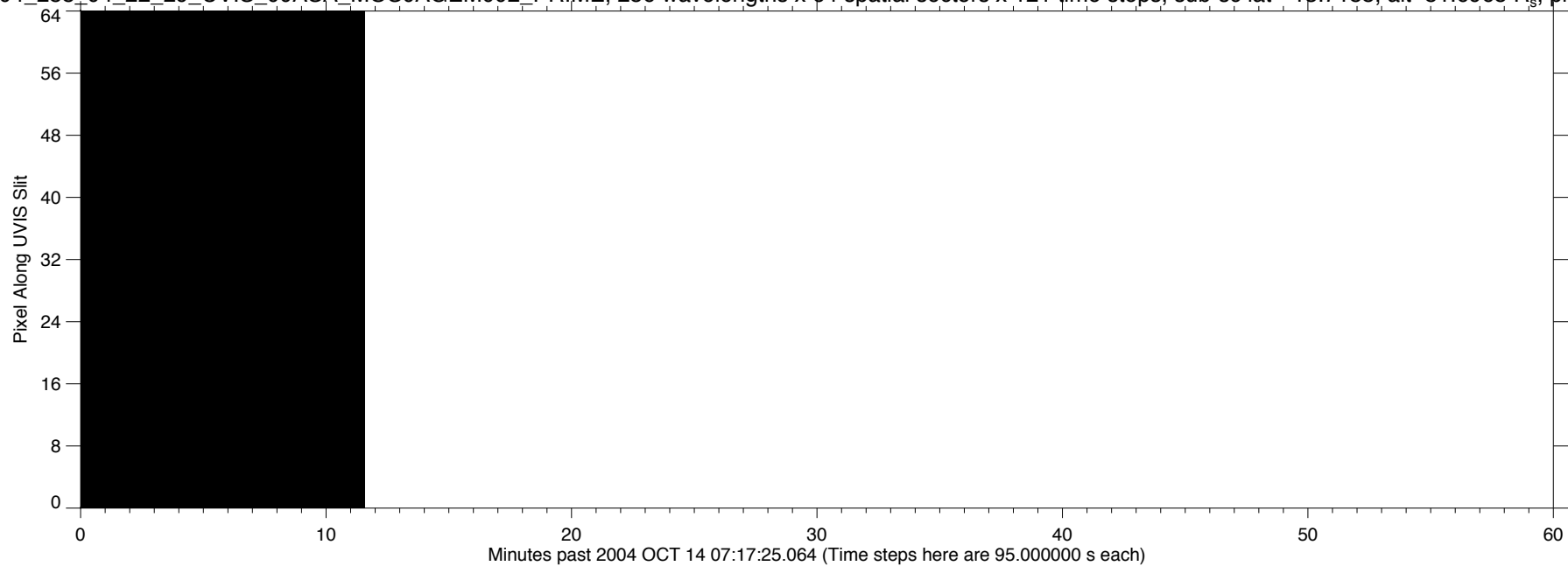
EUV2004\_288\_04\_22\_29\_UVIS\_00ASA\_MOS0AGEM002\_PRIME, 256 wavelengths x 64 spatial sectors x 121 time steps, sub-sc lat=-13.7188, alt=81.6965 R<sub>s</sub>, phase=66.5328



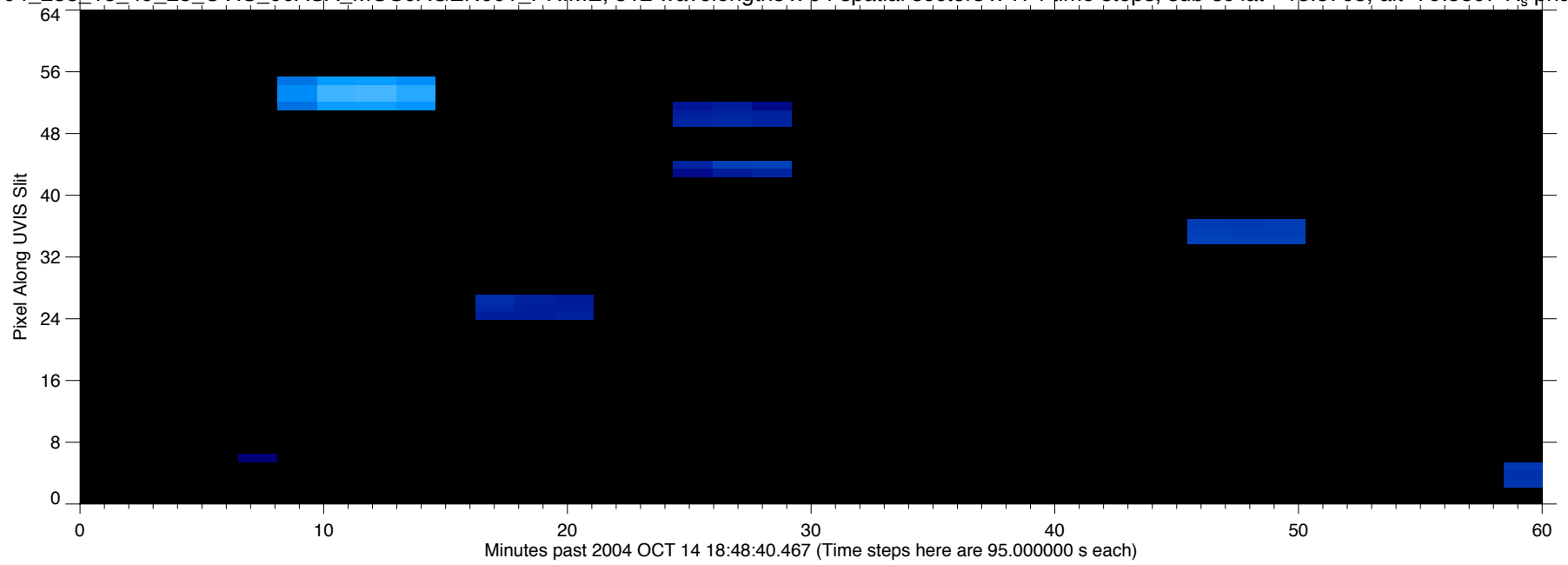
EUV2004\_288\_04\_22\_29\_UVIS\_00ASA\_MOS0AGEM002\_PRIME, 256 wavelengths x 64 spatial sectors x 121 time steps, sub-sc lat=-13.7188, alt=81.6965 R<sub>s</sub>, phase=66.5328



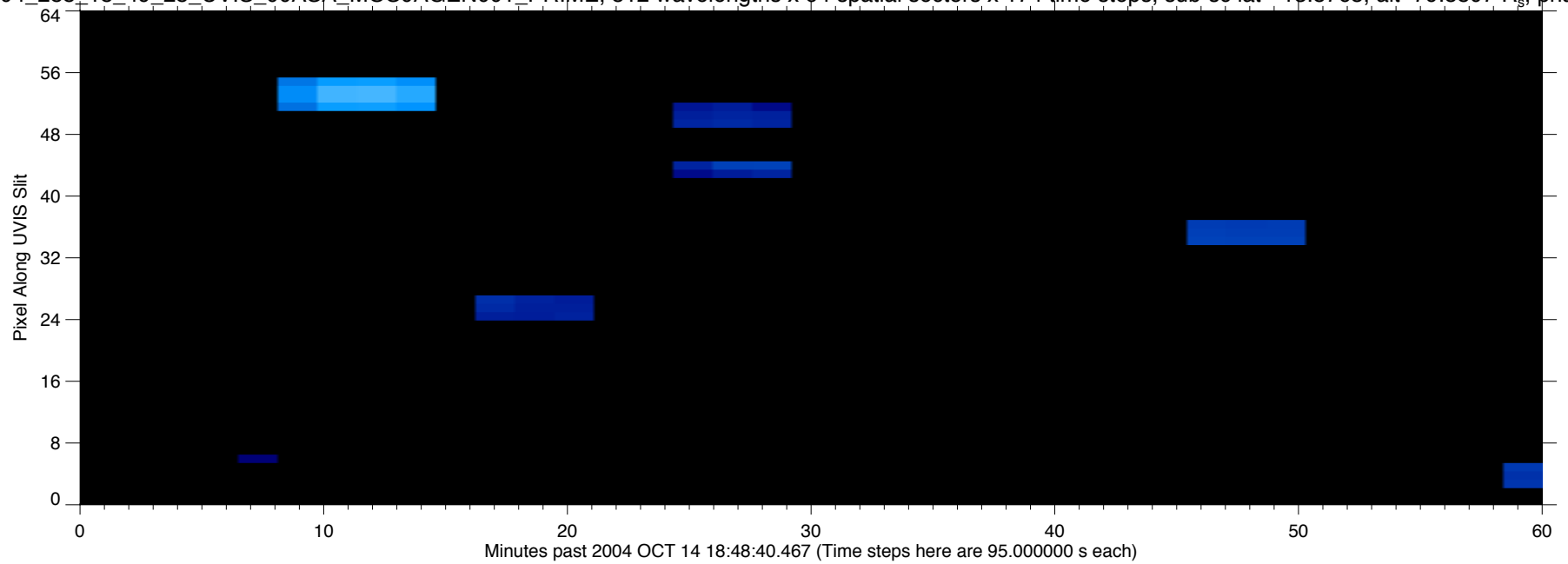
EUV2004\_288\_04\_22\_29\_UVIS\_00ASA\_MOS0AGEM002\_PRIME, 256 wavelengths x 64 spatial sectors x 121 time steps, sub-sc lat=-13.7188, alt=81.6965 R<sub>s</sub>, phase=66.5328



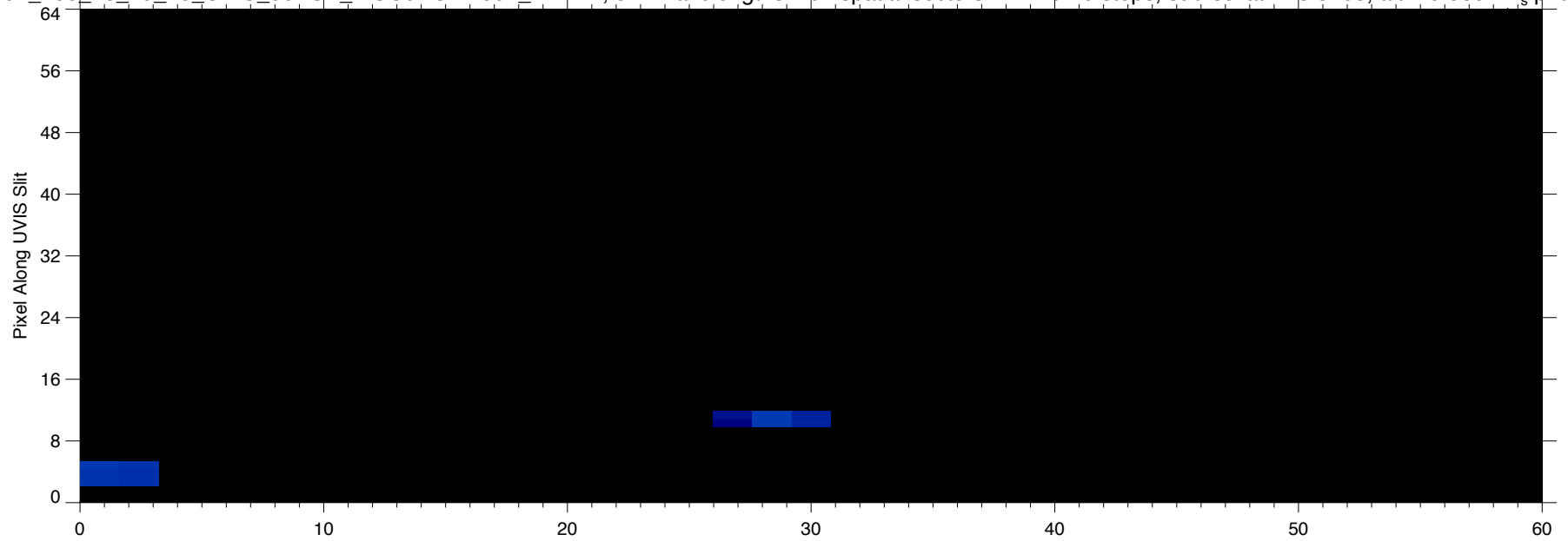
EUV2004\_288\_18\_49\_28\_UVIS\_00ASA\_MOS0AGEN001\_PRIME, 512 wavelengths x 64 spatial sectors x 174 time steps, sub-sc lat=-13.5765, alt=79.5807 R<sub>s</sub>, phase=65.9255



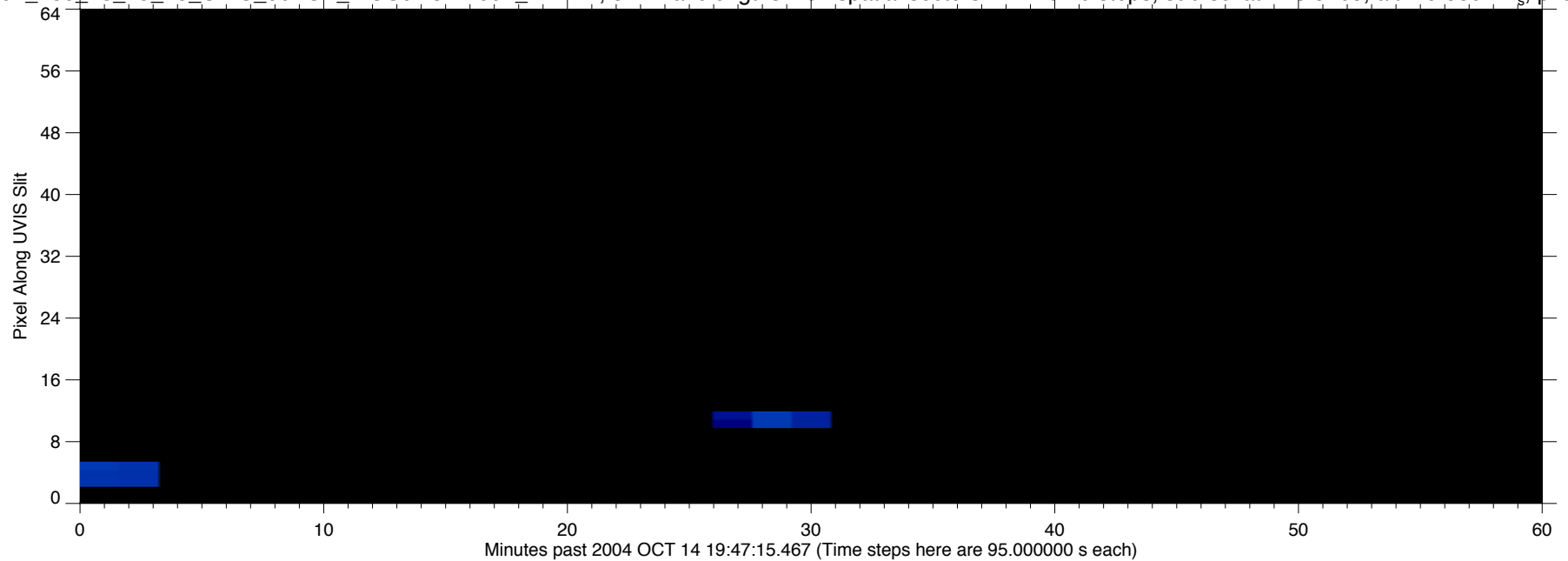
EUV2004\_288\_18\_49\_28\_UVIS\_00ASA\_MOS0AGEN001\_PRIME, 512 wavelengths x 64 spatial sectors x 174 time steps, sub-sc lat=-13.5765, alt=79.5807 R<sub>s</sub>, phase=65.9255



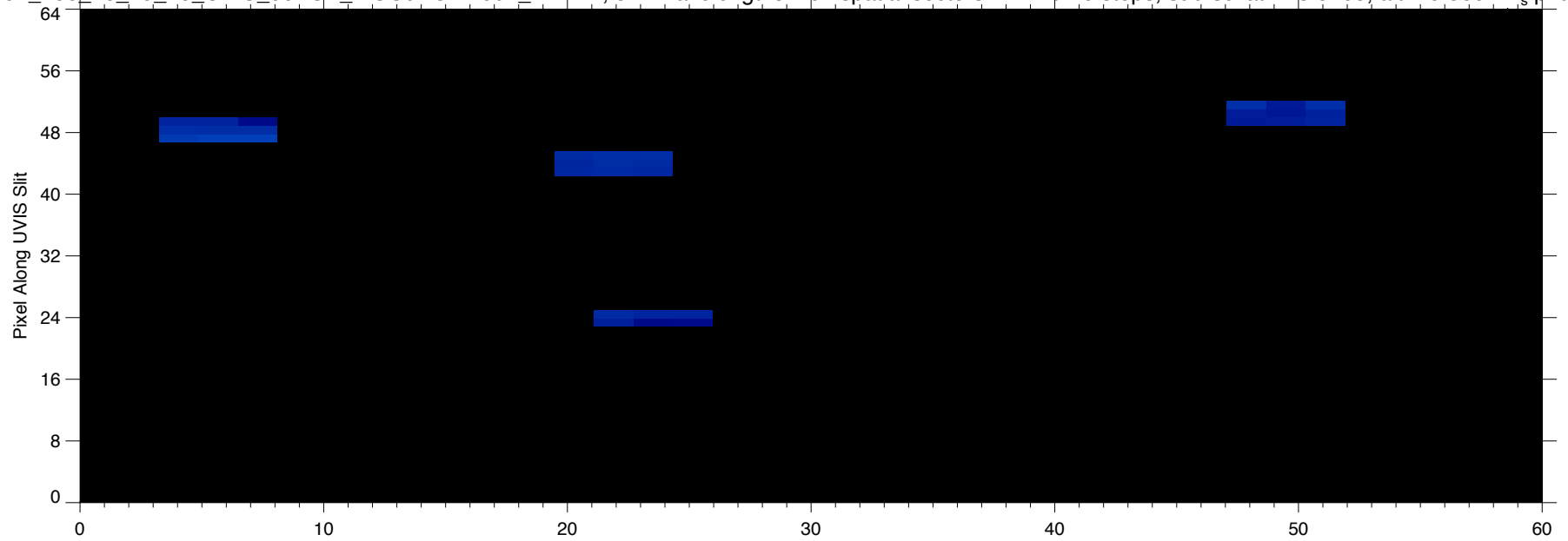
EUV2004\_288\_18\_49\_28\_UVIS\_00ASA\_MOS0AGEN001\_PRIME, 512 wavelengths x 64 spatial sectors x 174 time steps, sub-sc lat=-13.5765, alt=79.5807 R<sub>s</sub>, phase=65.9255



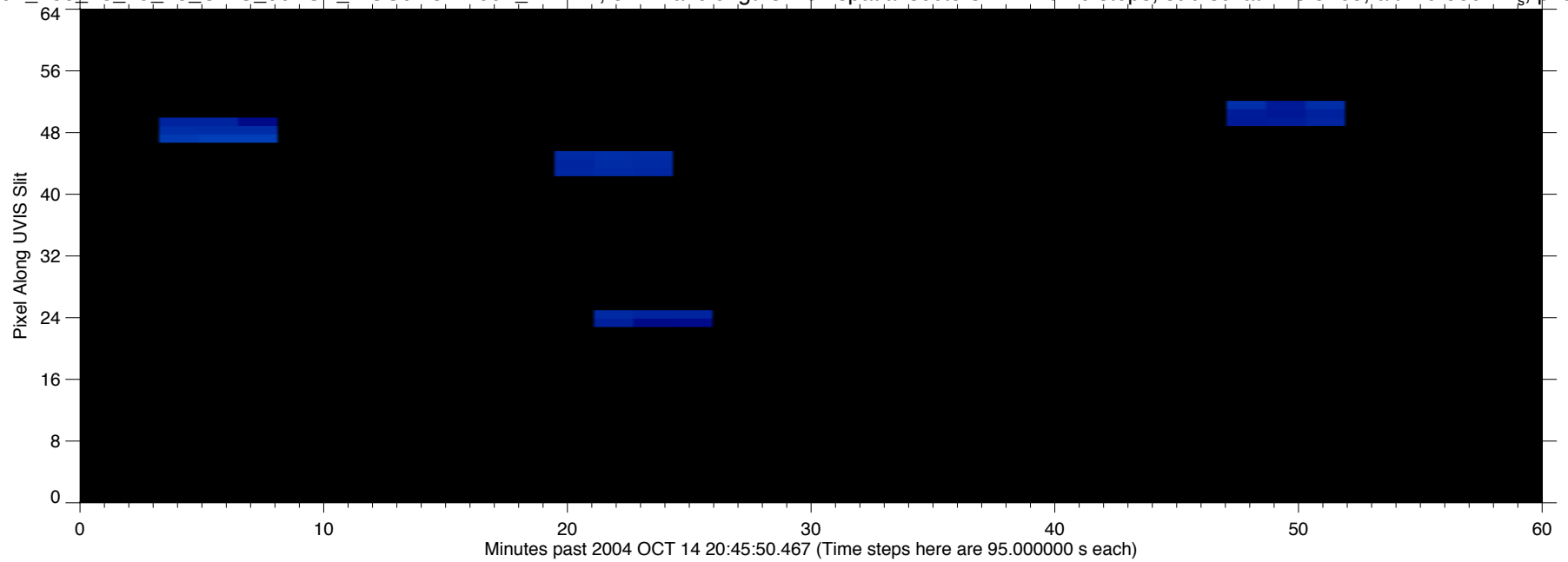
EUV2004\_288\_18\_49\_28\_UVIS\_00ASA\_MOS0AGEN001\_PRIME, 512 wavelengths x 64 spatial sectors x 174 time steps, sub-sc lat=-13.5765, alt=79.5807 R<sub>s</sub>, phase=65.9255



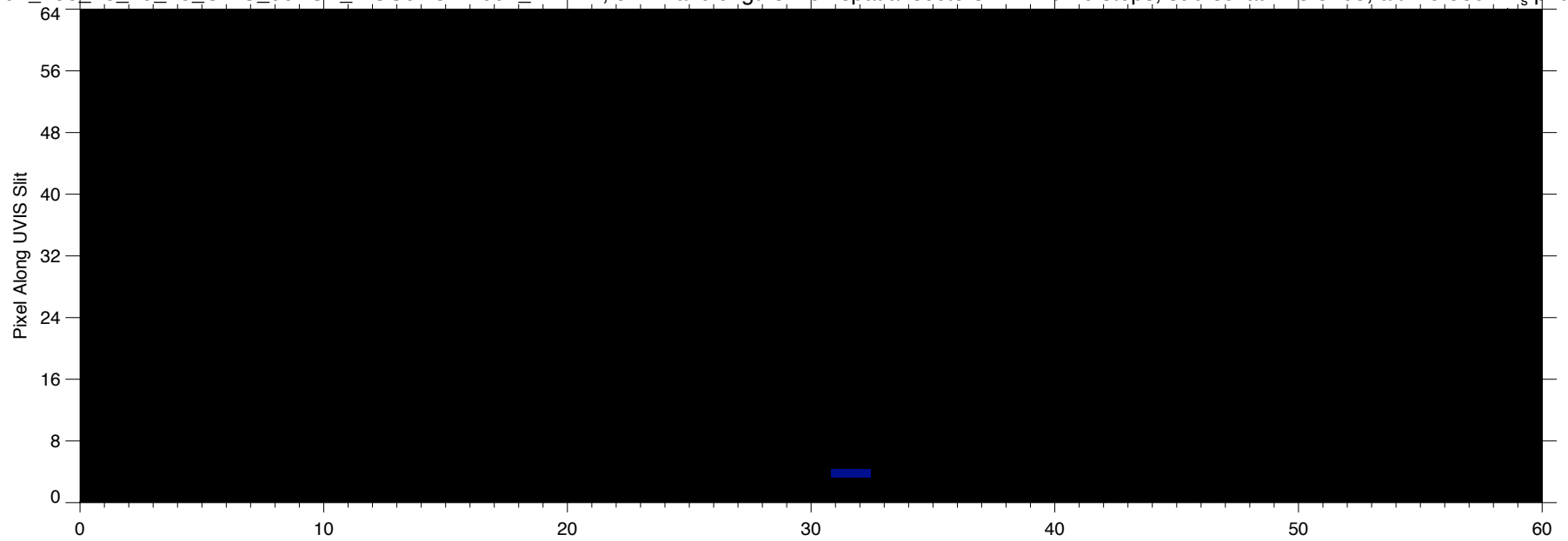
EUV2004\_288\_18\_49\_28\_UVIS\_00ASA\_MOS0AGEN001\_PRIME, 512 wavelengths x 64 spatial sectors x 174 time steps, sub-sc lat=-13.5765, alt=79.5807 R<sub>s</sub> phase=65.9255



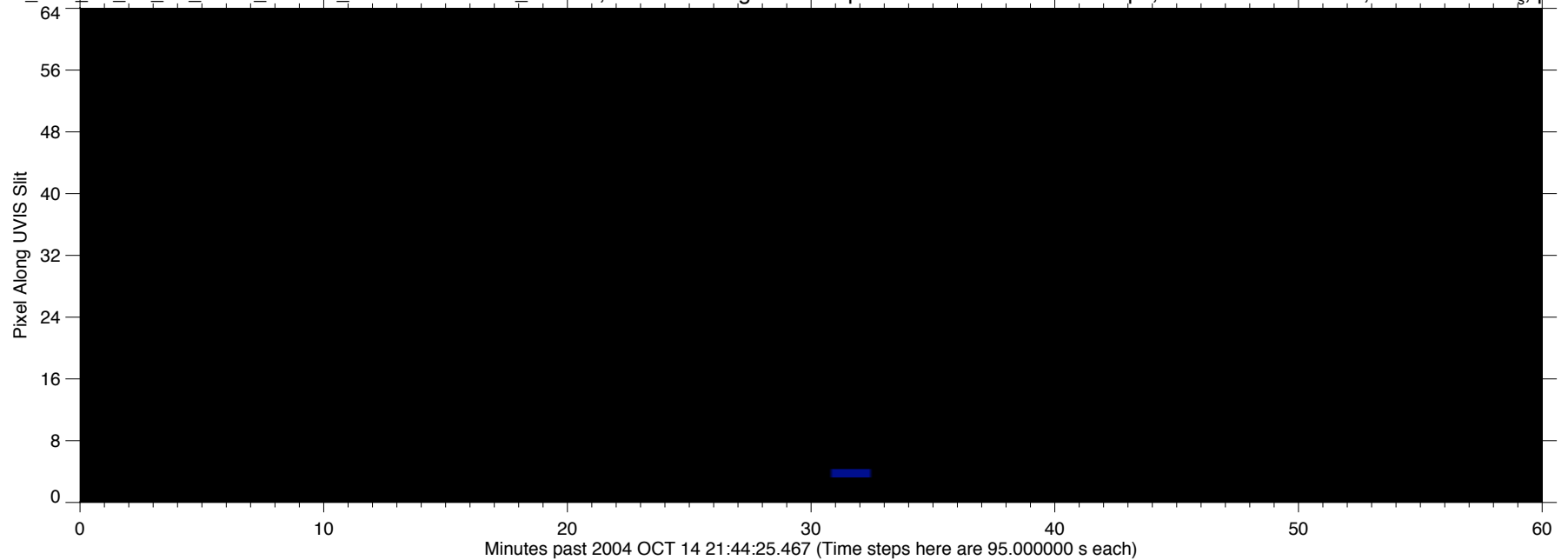
EUV2004\_288\_18\_49\_28\_UVIS\_00ASA\_MOS0AGEN001\_PRIME, 512 wavelengths x 64 spatial sectors x 174 time steps, sub-sc lat=-13.5765, alt=79.5807 R<sub>s</sub> phase=65.9255



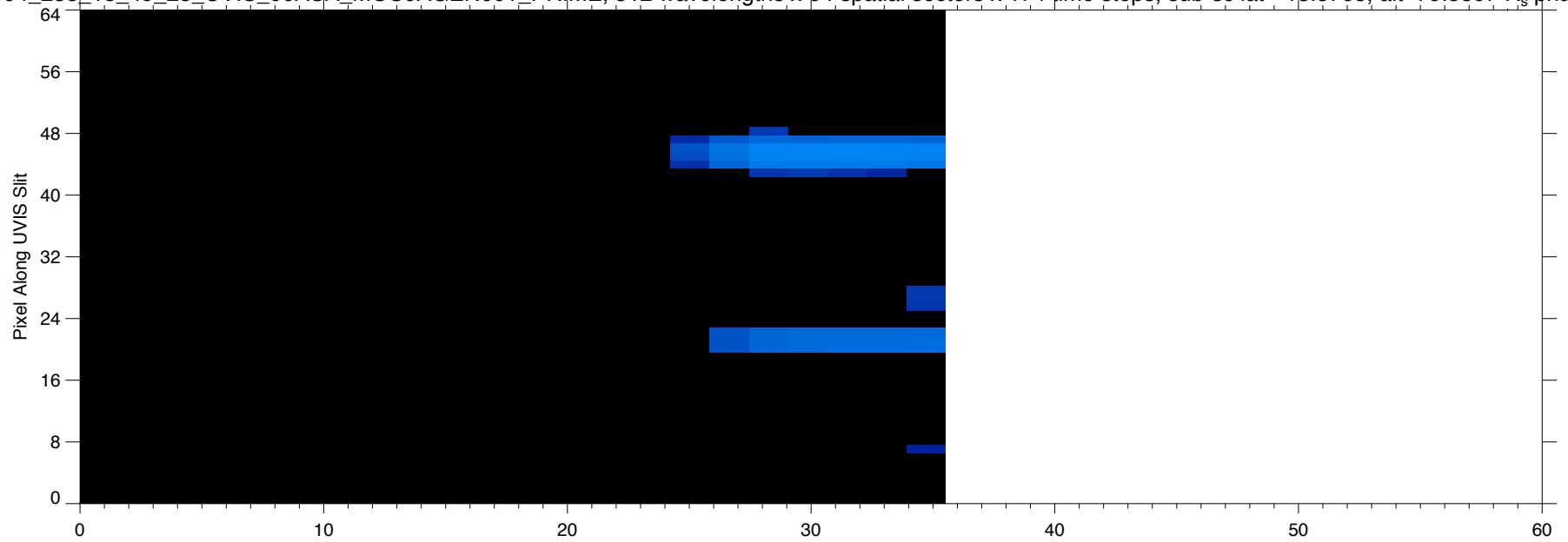
EUV2004\_288\_18\_49\_28\_UVIS\_00ASA\_MOS0AGEN001\_PRIME, 512 wavelengths x 64 spatial sectors x 174 time steps, sub-sc lat=-13.5765, alt=79.5807 R<sub>s</sub>, phase=65.9255



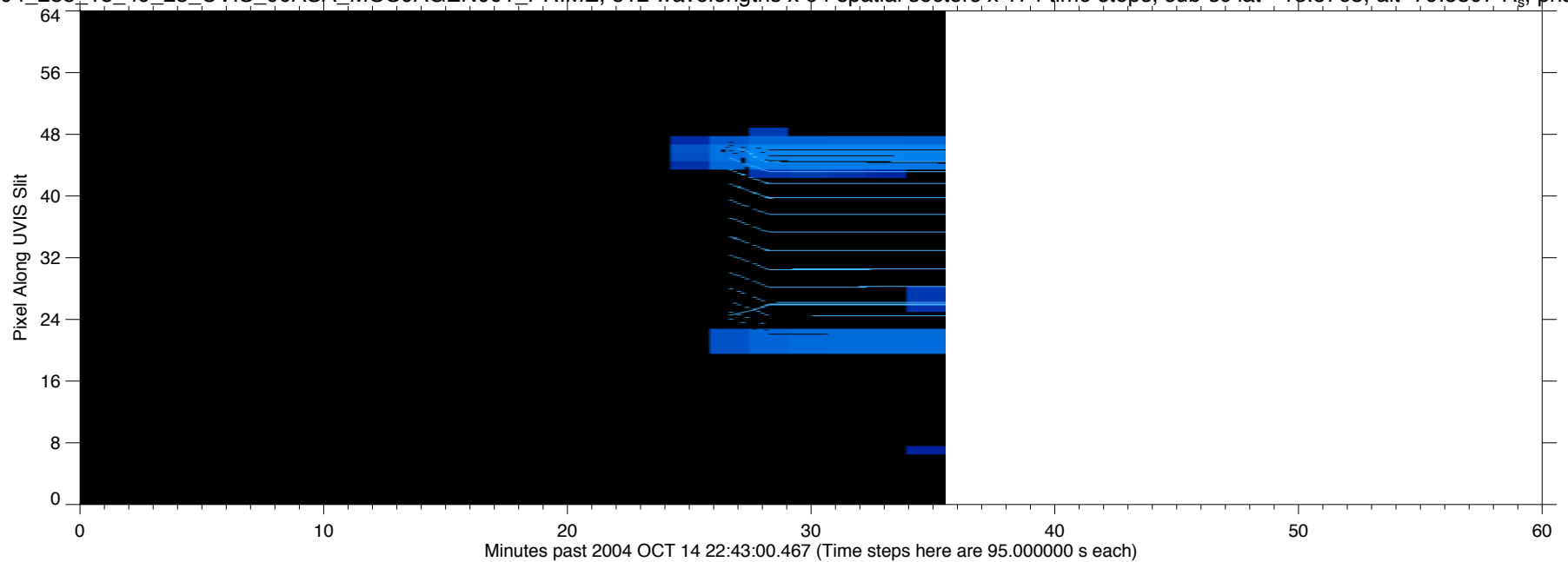
EUV2004\_288\_18\_49\_28\_UVIS\_00ASA\_MOS0AGEN001\_PRIME, 512 wavelengths x 64 spatial sectors x 174 time steps, sub-sc lat=-13.5765, alt=79.5807 R<sub>s</sub>, phase=65.9255



EUV2004\_288\_18\_49\_28\_UVIS\_00ASA\_MOS0AGEN001\_PRIME, 512 wavelengths x 64 spatial sectors x 174 time steps, sub-sc lat=-13.5765, alt=79.5807 R<sub>s</sub>, phase=65.9255

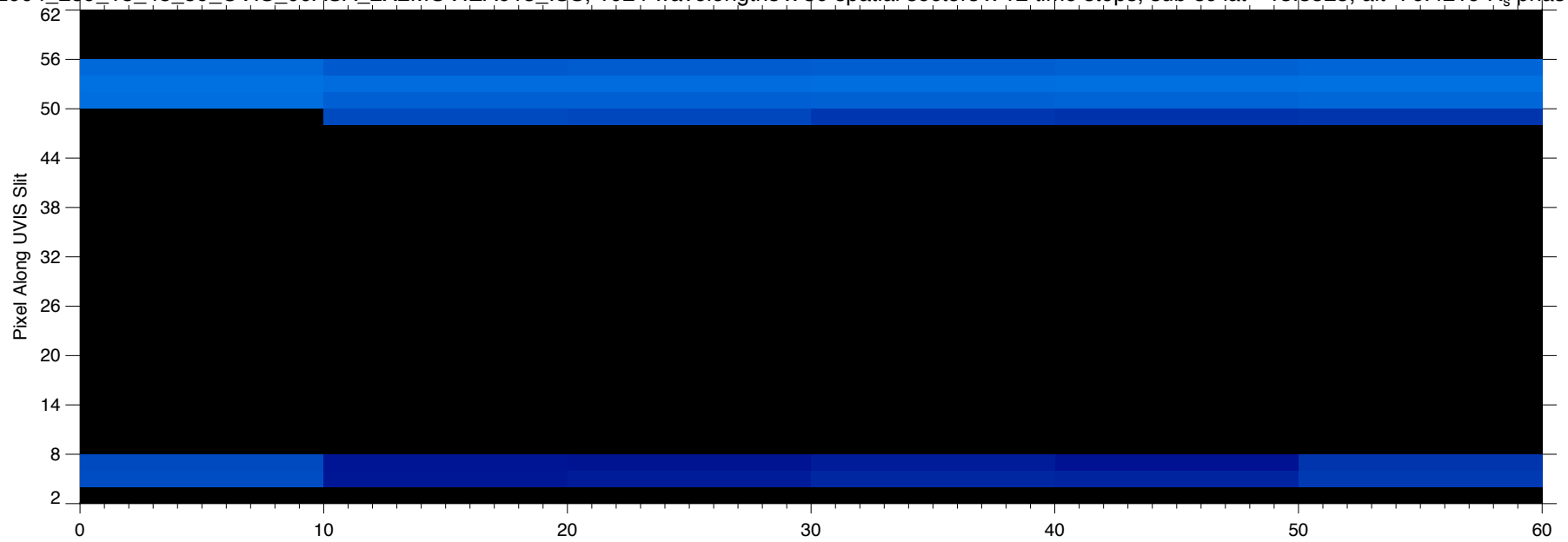


EUV2004\_288\_18\_49\_28\_UVIS\_00ASA\_MOS0AGEN001\_PRIME, 512 wavelengths x 64 spatial sectors x 174 time steps, sub-sc lat=-13.5765, alt=79.5807 R<sub>s</sub>, phase=65.9255

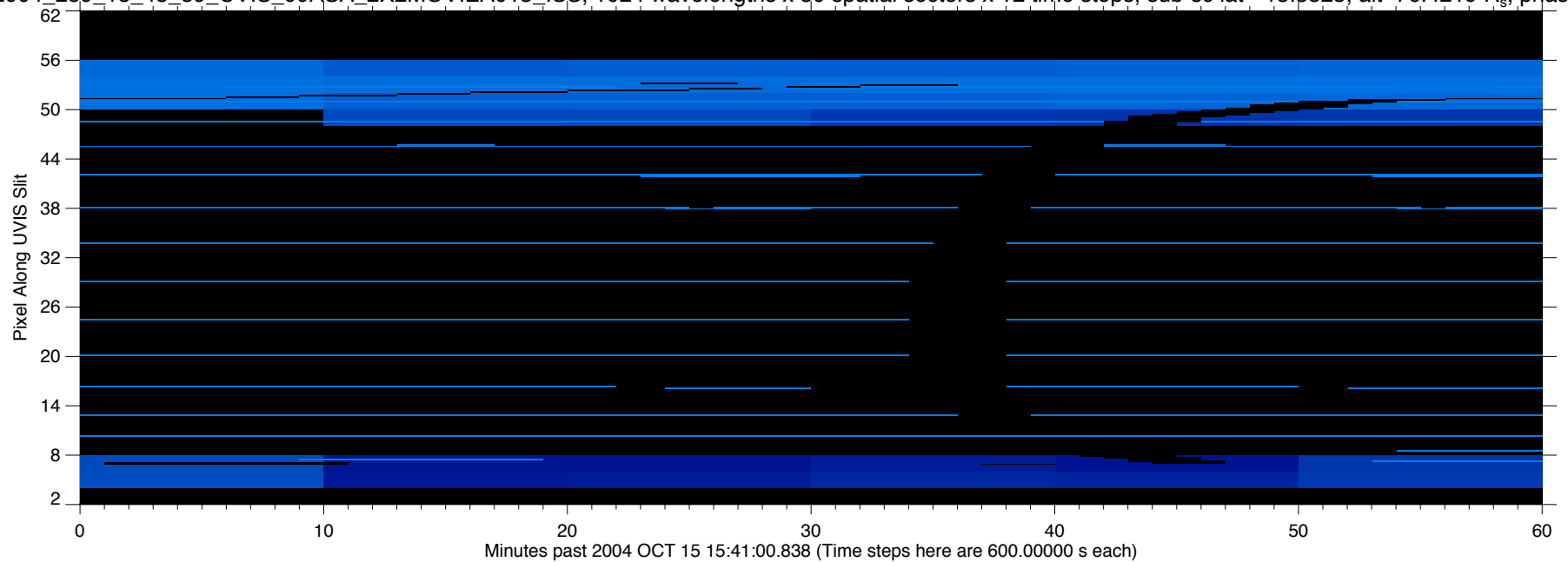




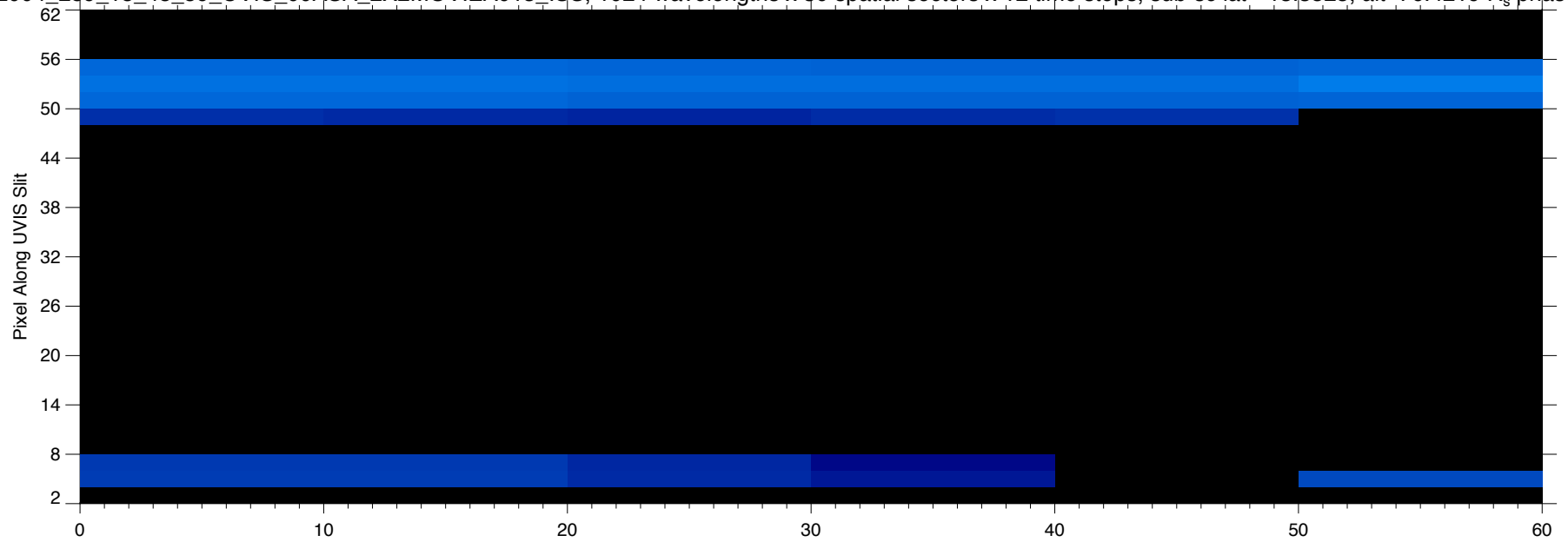
EUV2004\_289\_15\_45\_59\_UVIS\_00ASA\_2X2MOVIEA013\_ISS, 1024 wavelengths x 30 spatial sectors x 12 time steps, sub-sc lat=-13.3525, alt=76.4219 R<sub>s</sub>, phase=64.9887



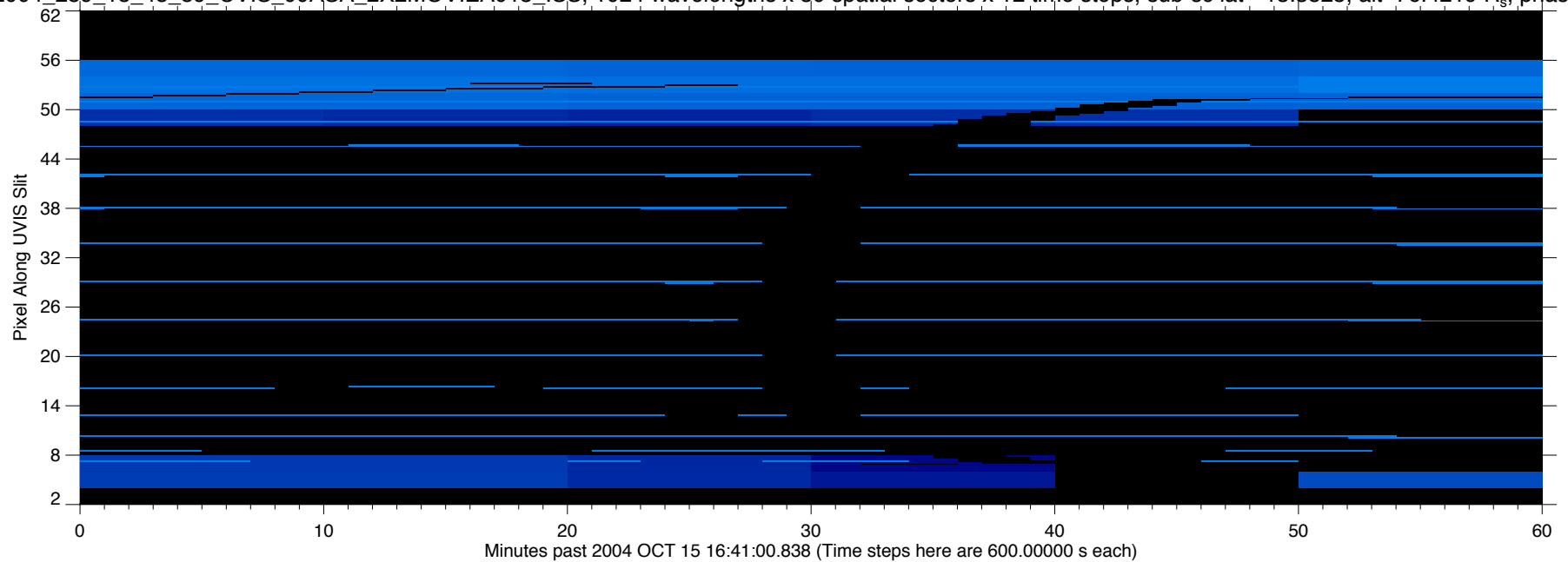
EUV2004\_289\_15\_45\_59\_UVIS\_00ASA\_2X2MOVIEA013\_ISS, 1024 wavelengths x 30 spatial sectors x 12 time steps, sub-sc lat=-13.3525, alt=76.4219 R<sub>s</sub>, phase=64.9887



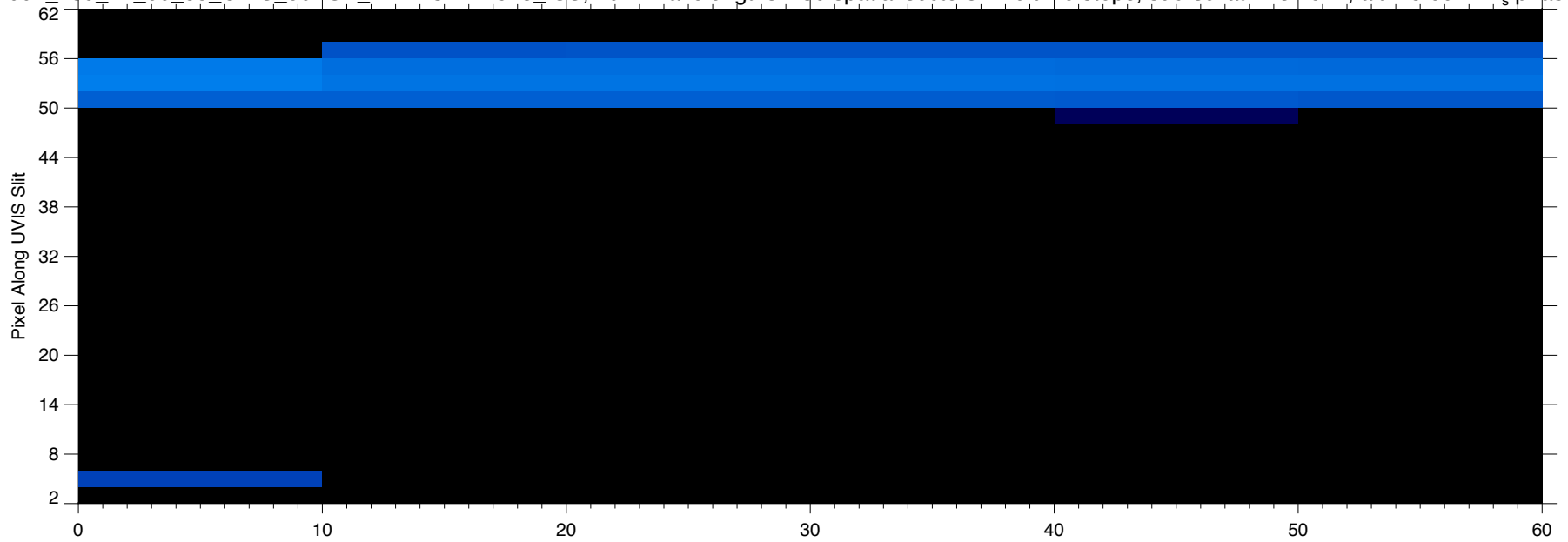
EUV2004\_289\_15\_45\_59\_UVIS\_00ASA\_2X2MOVIEA013\_ISS, 1024 wavelengths x 30 spatial sectors x 12 time steps, sub-sc lat=-13.3525, alt=76.4219 R<sub>s</sub>, phase=64.9887



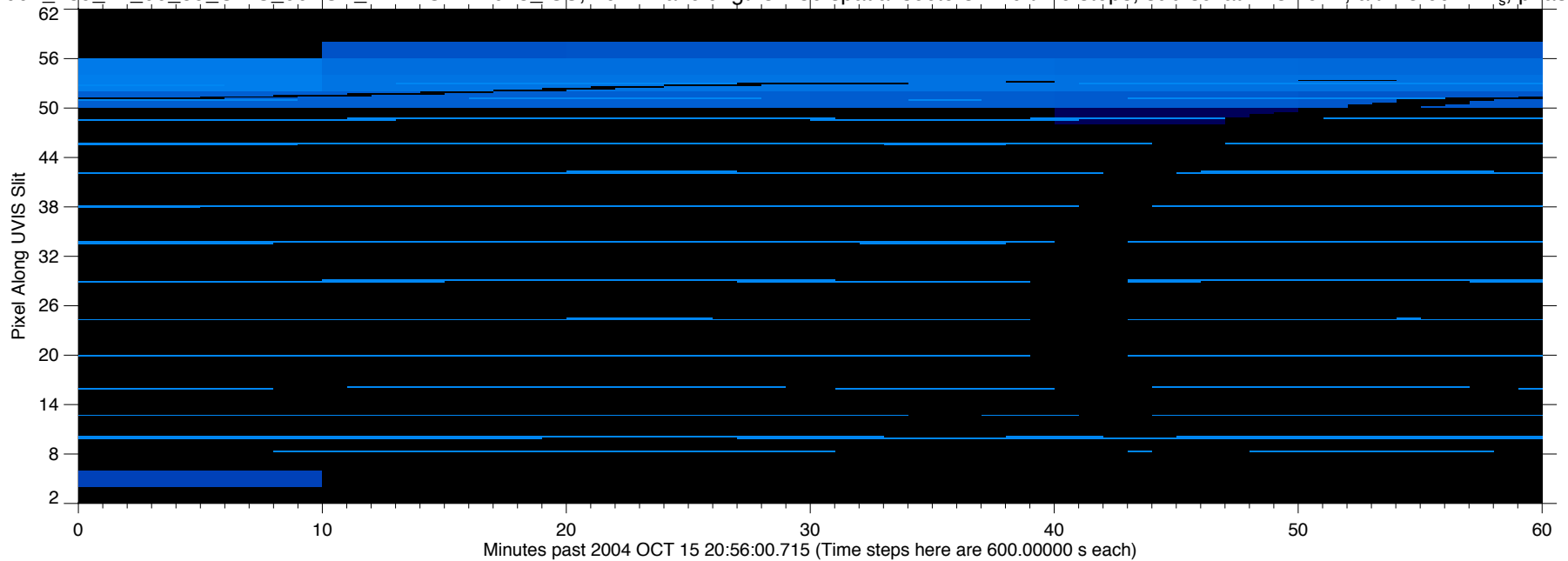
EUV2004\_289\_15\_45\_59\_UVIS\_00ASA\_2X2MOVIEA013\_ISS, 1024 wavelengths x 30 spatial sectors x 12 time steps, sub-sc lat=-13.3525, alt=76.4219 R<sub>s</sub>, phase=64.9887



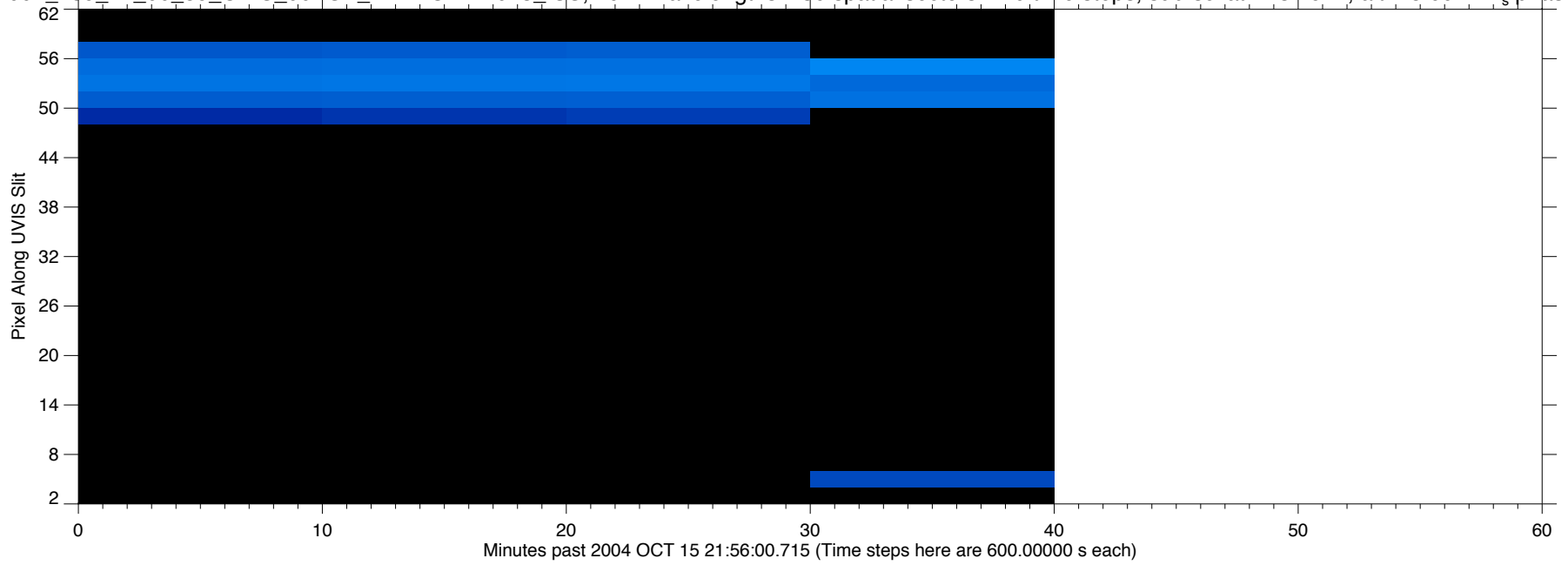
EUV2004\_289\_21\_00\_59\_UVIS\_00ASA\_2X2MOVI2A013\_ISS, 1024 wavelengths x 30 spatial sectors x 10 time steps, sub-sc lat=-13.2924, alt=75.6074 R<sub>s</sub> phase=64.7409



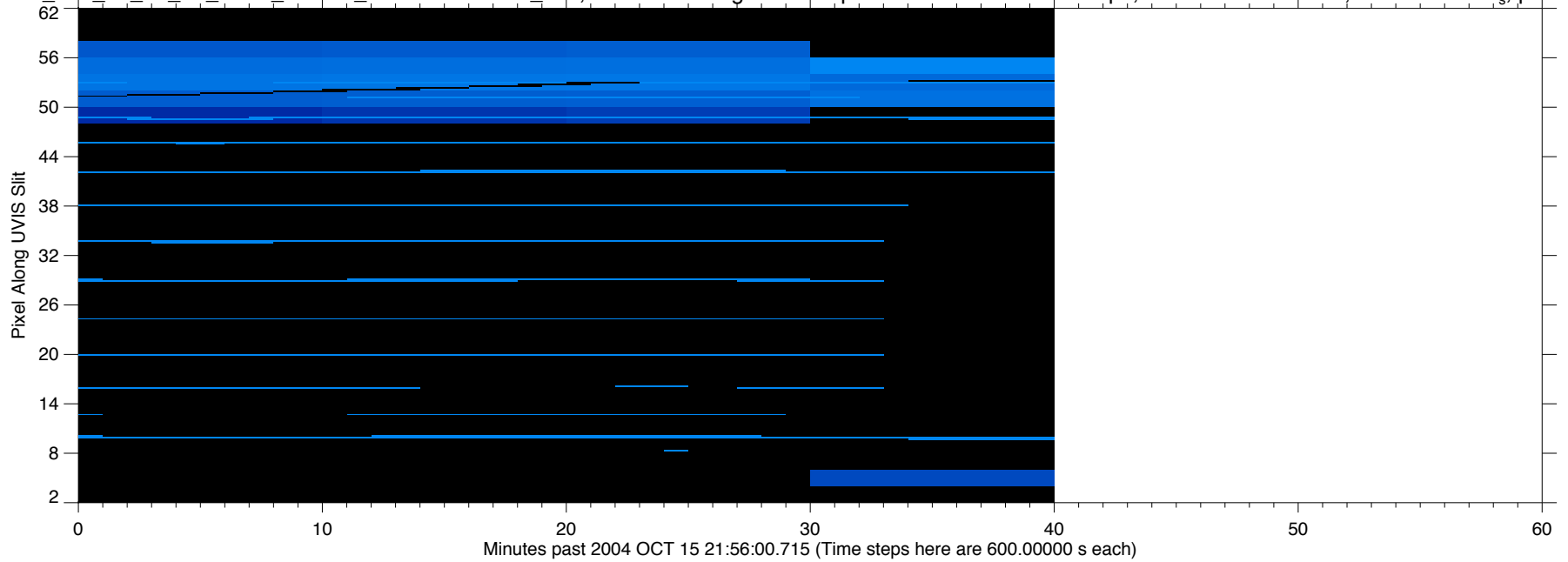
EUV2004\_289\_21\_00\_59\_UVIS\_00ASA\_2X2MOVI2A013\_ISS, 1024 wavelengths x 30 spatial sectors x 10 time steps, sub-sc lat=-13.2924, alt=75.6074 R<sub>s</sub> phase=64.7409



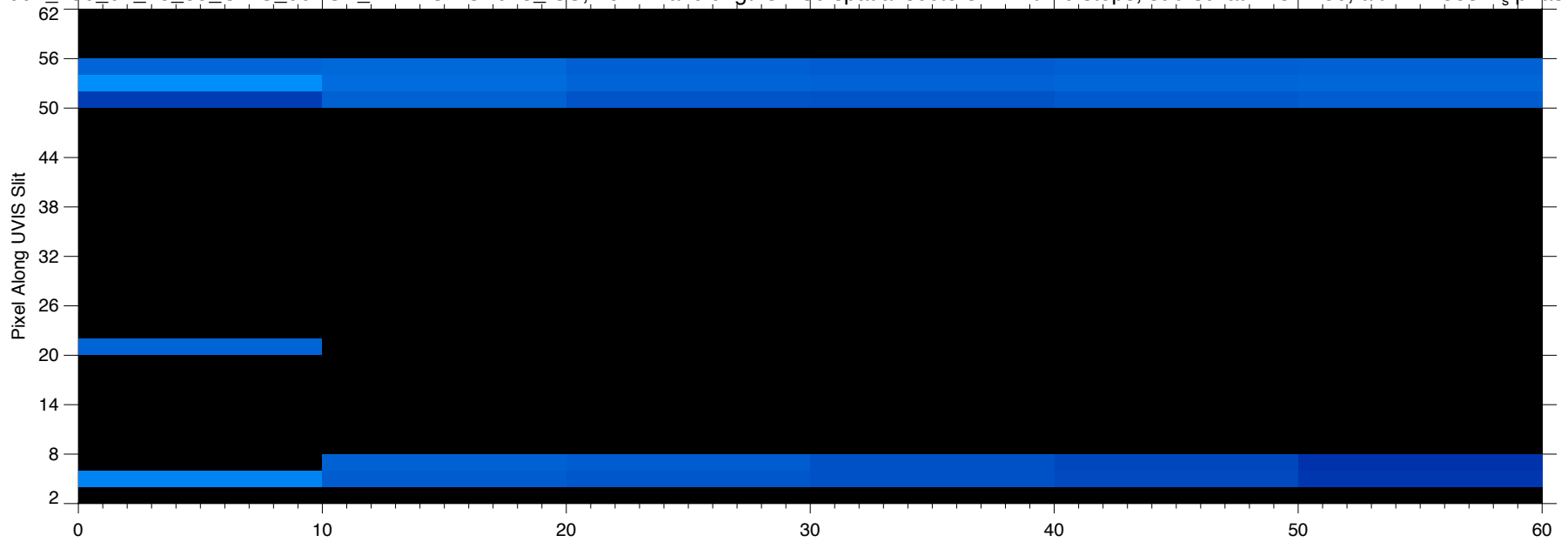
EUV2004\_289\_21\_00\_59\_UVIS\_00ASA\_2X2MOVI2A013\_ISS, 1024 wavelengths x 30 spatial sectors x 10 time steps, sub-sc lat=-13.2924, alt=75.6074 R<sub>s</sub> phase=64.7409



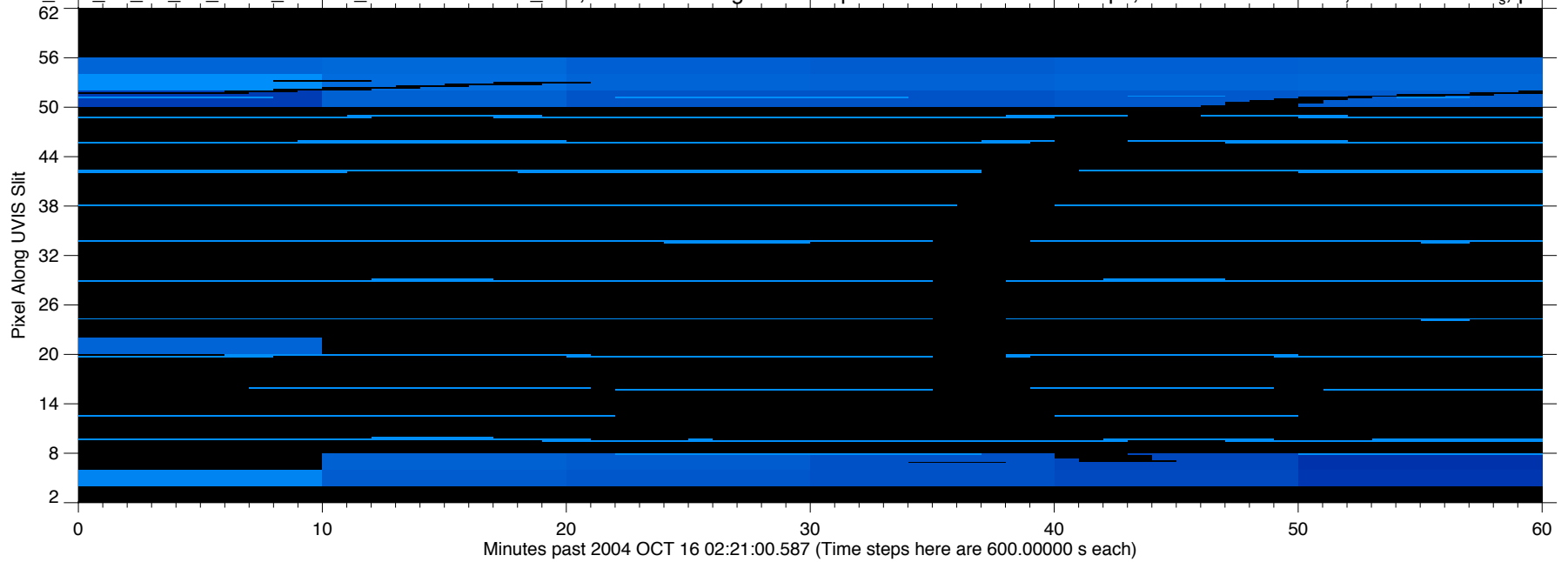
EUV2004\_289\_21\_00\_59\_UVIS\_00ASA\_2X2MOVI2A013\_ISS, 1024 wavelengths x 30 spatial sectors x 10 time steps, sub-sc lat=-13.2924, alt=75.6074 R<sub>s</sub> phase=64.7409



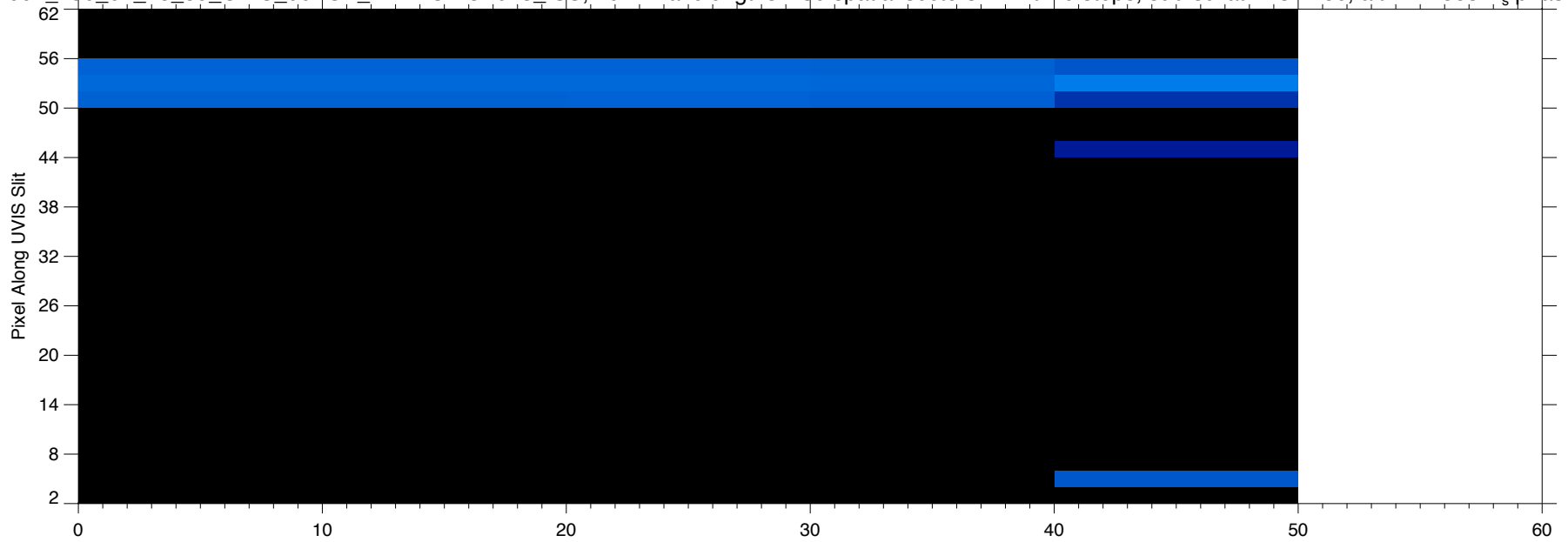
EUV2004\_290\_02\_25\_59\_UVIS\_00ASA\_2X2MOVI3A013\_ISS, 1024 wavelengths x 30 spatial sectors x 11 time steps, sub-sc lat=-13.2286, alt=74.7583 R<sub>s</sub>, phase=64.4796



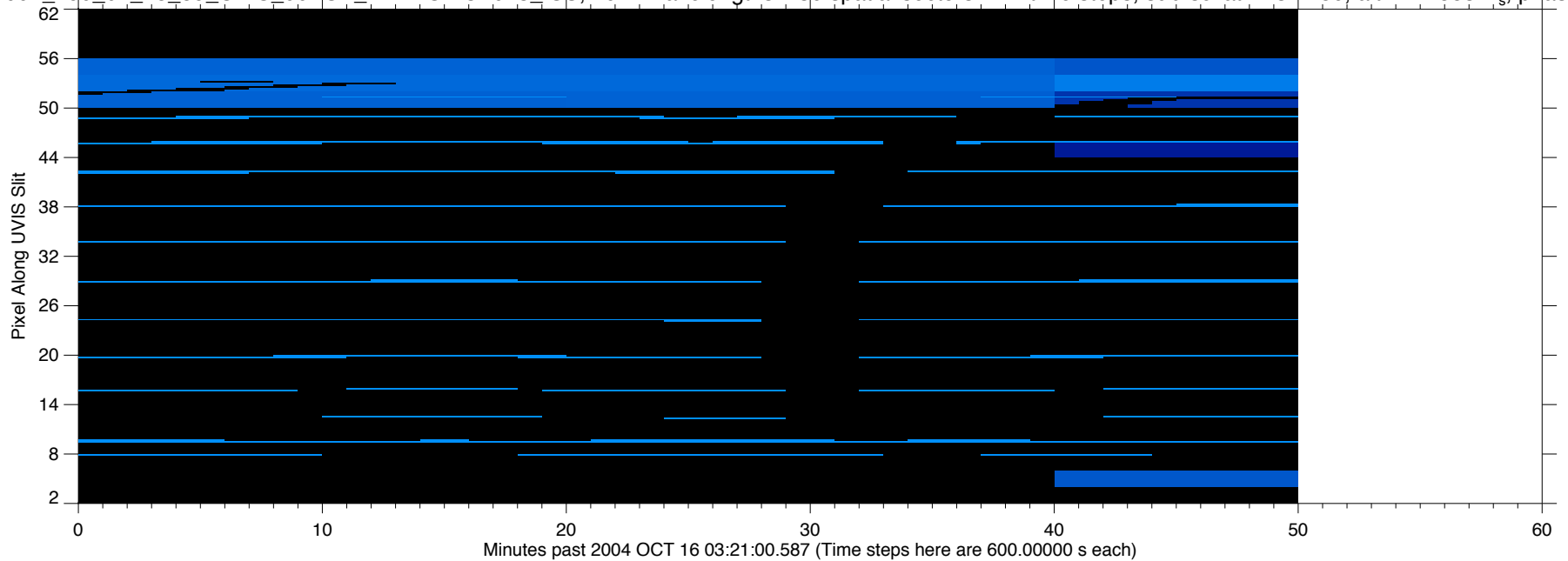
EUV2004\_290\_02\_25\_59\_UVIS\_00ASA\_2X2MOVI3A013\_ISS, 1024 wavelengths x 30 spatial sectors x 11 time steps, sub-sc lat=-13.2286, alt=74.7583 R<sub>s</sub>, phase=64.4796



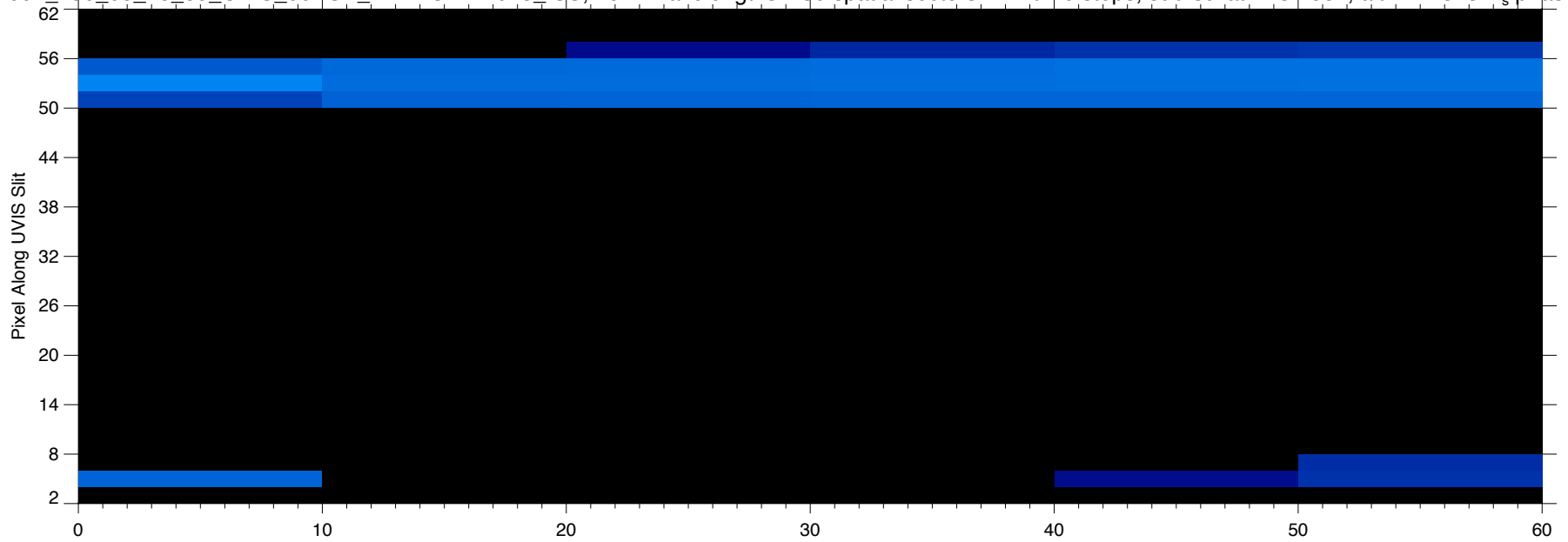
EUV2004\_290\_02\_25\_59\_UVIS\_00ASA\_2X2MOVI3A013\_ISS, 1024 wavelengths x 30 spatial sectors x 11 time steps, sub-sc lat=-13.2286, alt=74.7583 R<sub>s</sub>, phase=64.4796



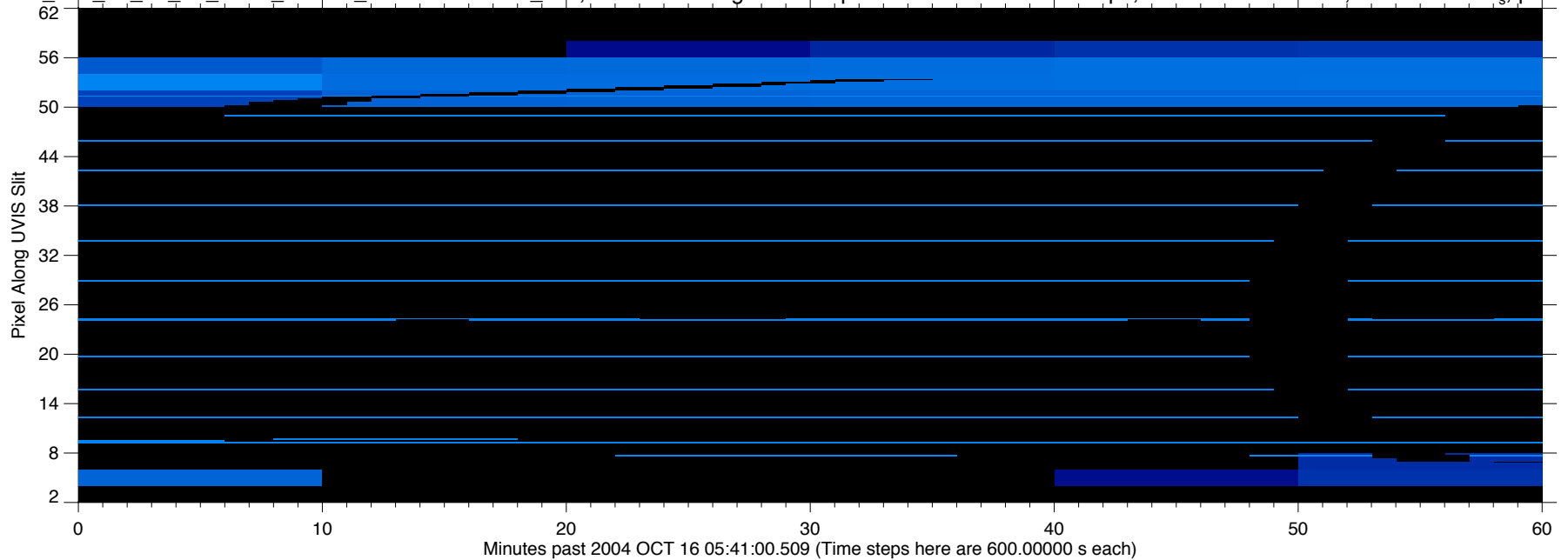
EUV2004\_290\_02\_25\_59\_UVIS\_00ASA\_2X2MOVI3A013\_ISS, 1024 wavelengths x 30 spatial sectors x 11 time steps, sub-sc lat=-13.2286, alt=74.7583 R<sub>s</sub>, phase=64.4796



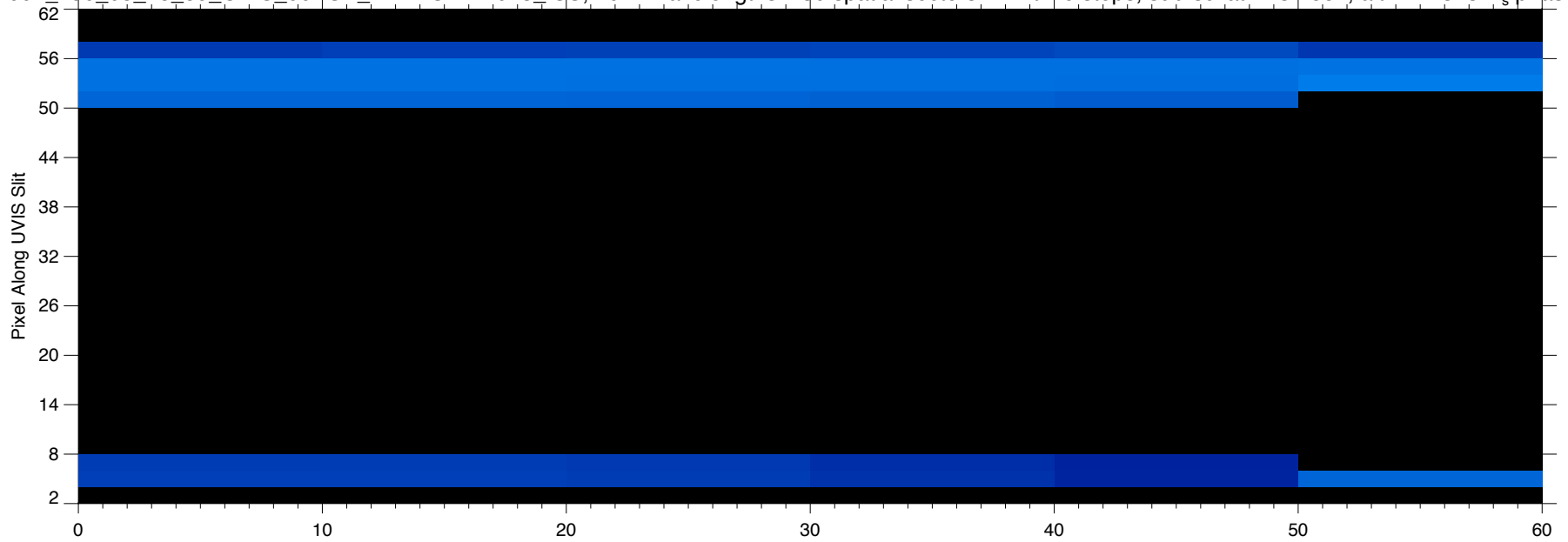
EUV2004\_290\_05\_45\_59\_UVIS\_00ASA\_2X2MOVI4A013\_ISS, 1024 wavelengths x 30 spatial sectors x 12 time steps, sub-sc lat=-13.1884, alt=74.2313 R<sub>s</sub>, phase=64.3159



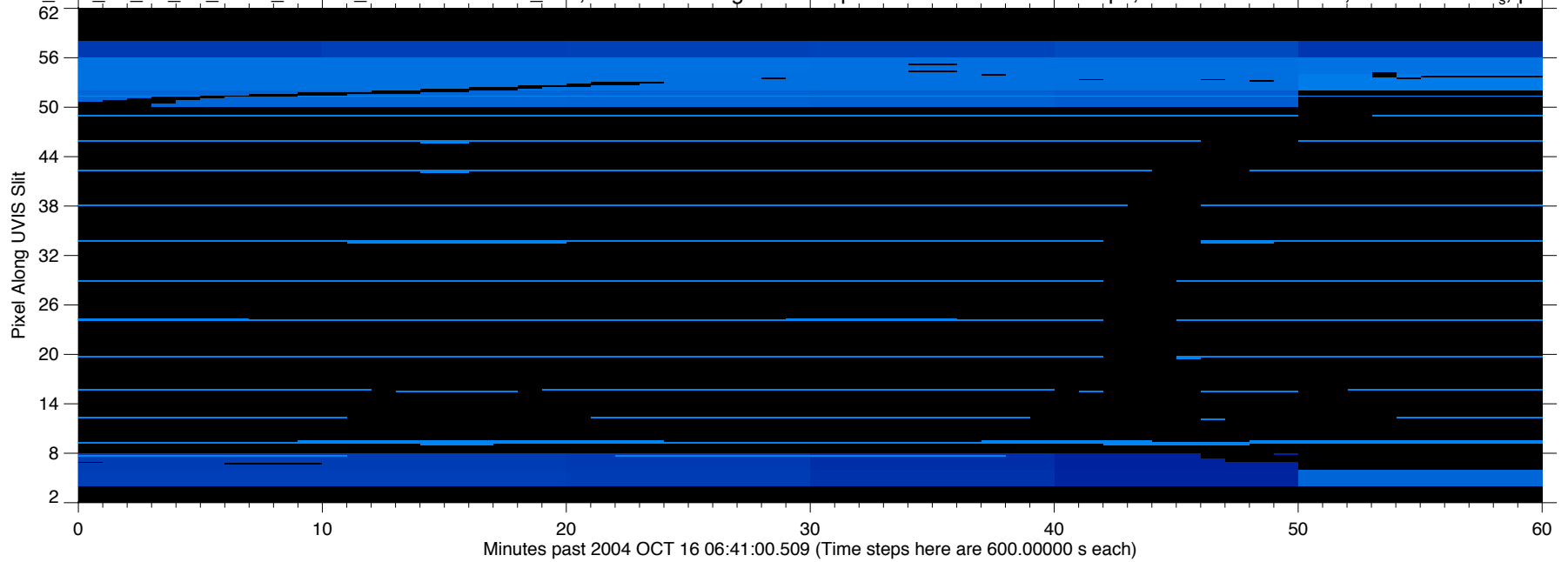
EUV2004\_290\_05\_45\_59\_UVIS\_00ASA\_2X2MOVI4A013\_ISS, 1024 wavelengths x 30 spatial sectors x 12 time steps, sub-sc lat=-13.1884, alt=74.2313 R<sub>s</sub>, phase=64.3159



EUV2004\_290\_05\_45\_59\_UVIS\_00ASA\_2X2MOVI4A013\_ISS, 1024 wavelengths x 30 spatial sectors x 12 time steps, sub-sc lat=-13.1884, alt=74.2313 R<sub>s</sub>, phase=64.3159

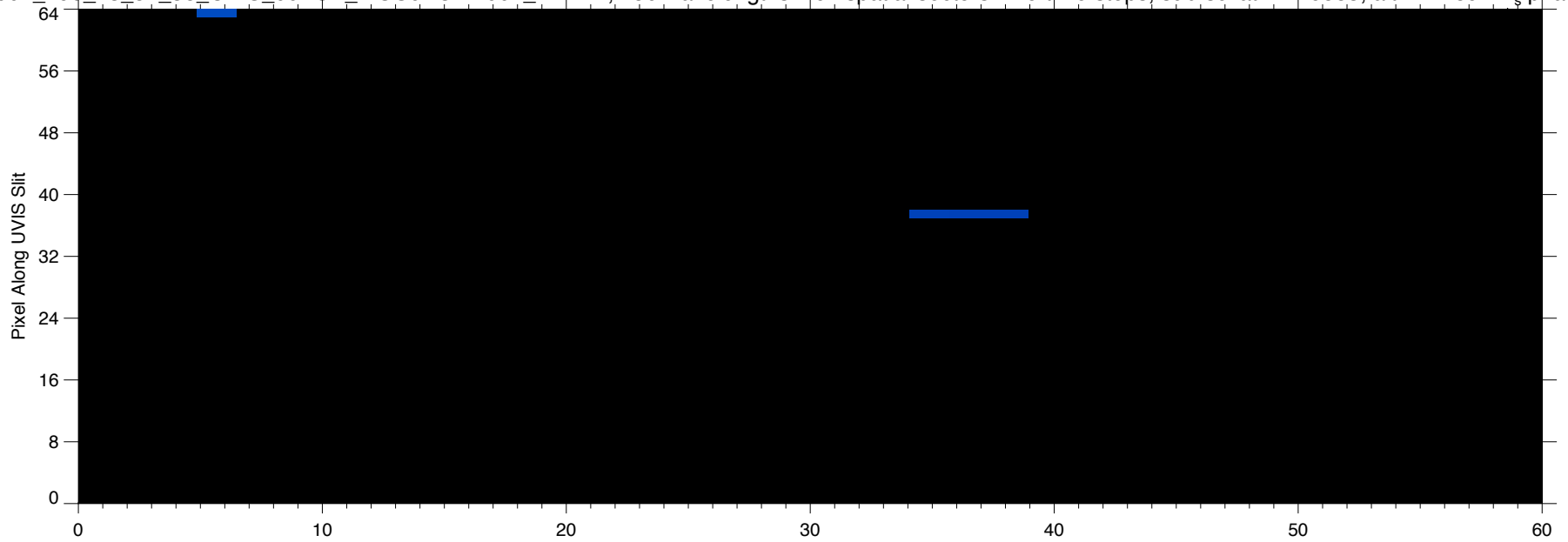


EUV2004\_290\_05\_45\_59\_UVIS\_00ASA\_2X2MOVI4A013\_ISS, 1024 wavelengths x 30 spatial sectors x 12 time steps, sub-sc lat=-13.1884, alt=74.2313 R<sub>s</sub>, phase=64.3159

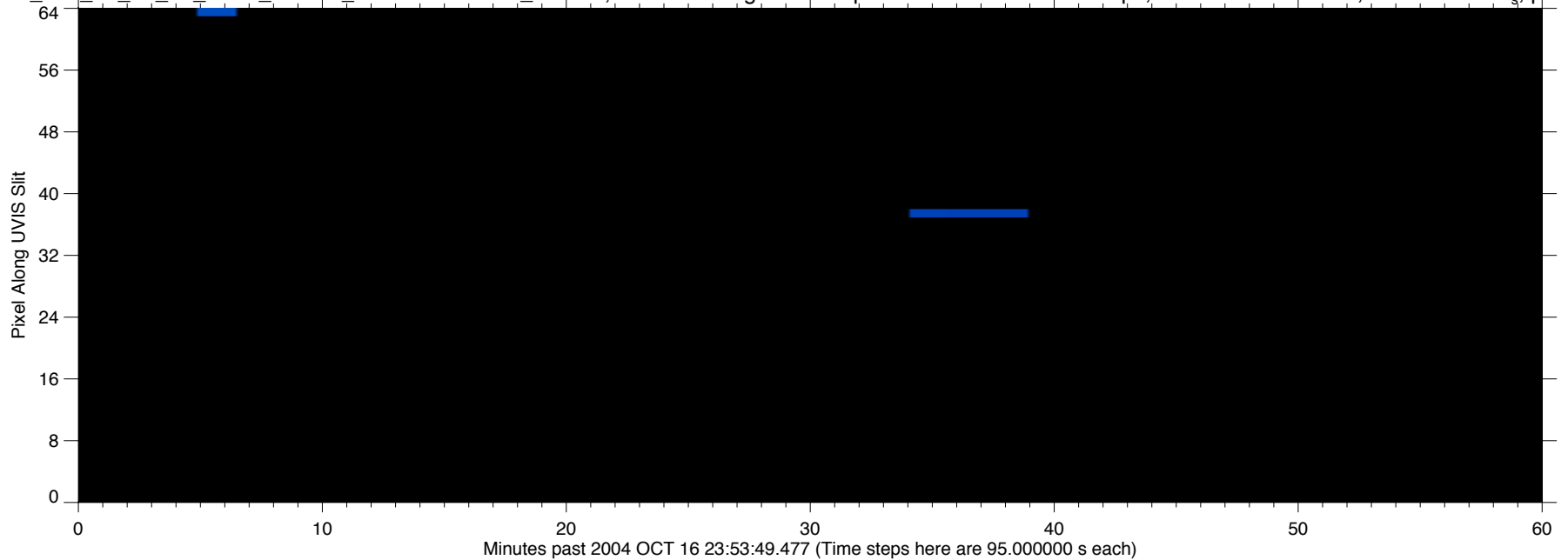




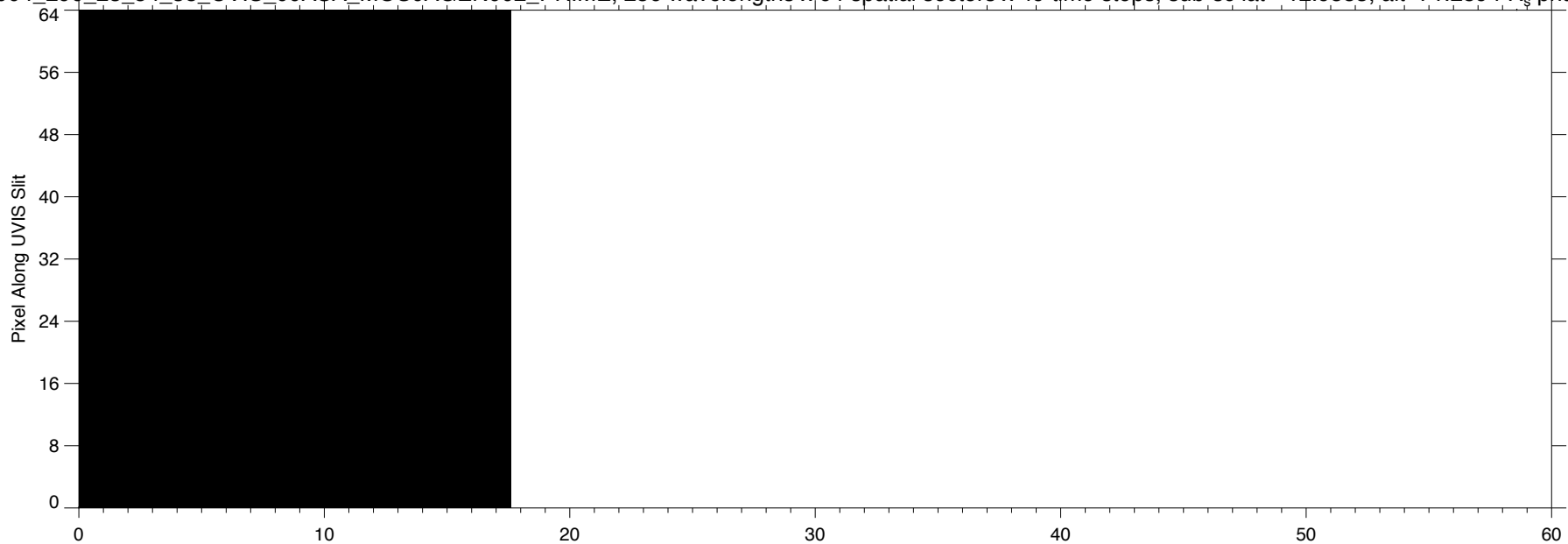
EUV2004\_290\_23\_54\_38\_UVIS\_00ASA\_MOS0AGEN002\_PRIME, 256 wavelengths x 64 spatial sectors x 49 time steps, sub-sc lat=-12.9553, alt=71.2894 R<sub>s</sub>, phase=63.3791



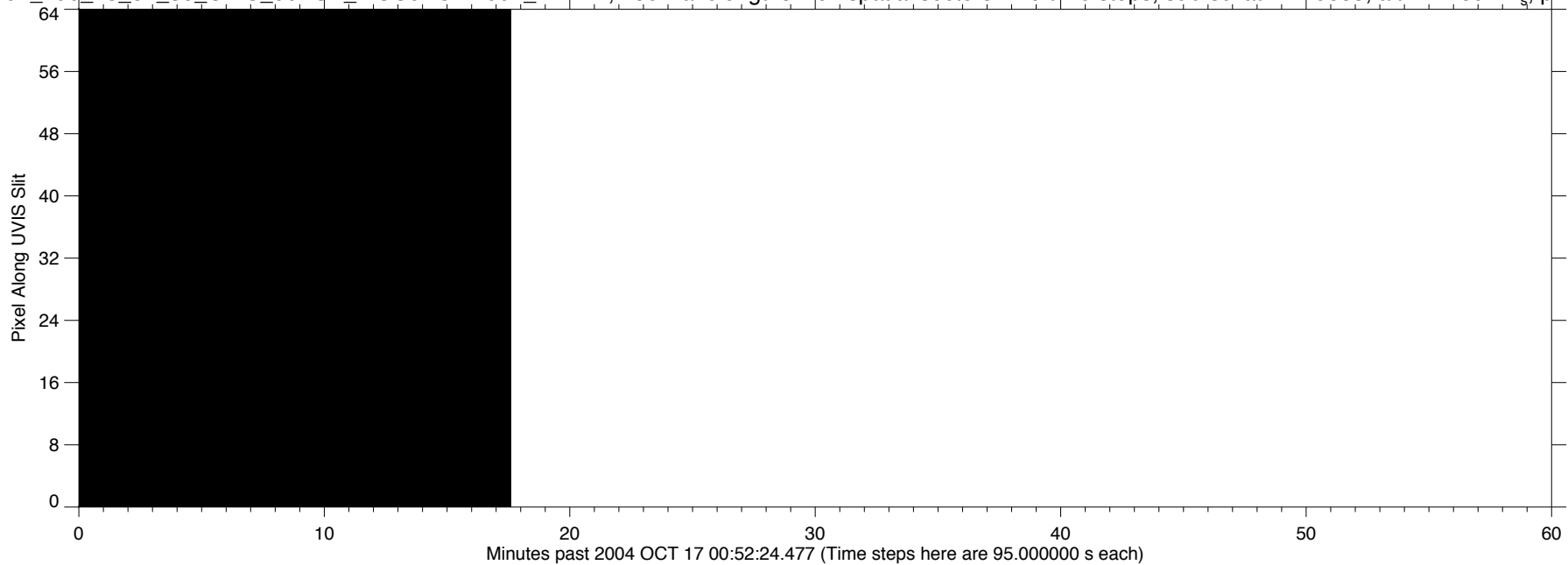
EUV2004\_290\_23\_54\_38\_UVIS\_00ASA\_MOS0AGEN002\_PRIME, 256 wavelengths x 64 spatial sectors x 49 time steps, sub-sc lat=-12.9553, alt=71.2894 R<sub>s</sub>, phase=63.3791



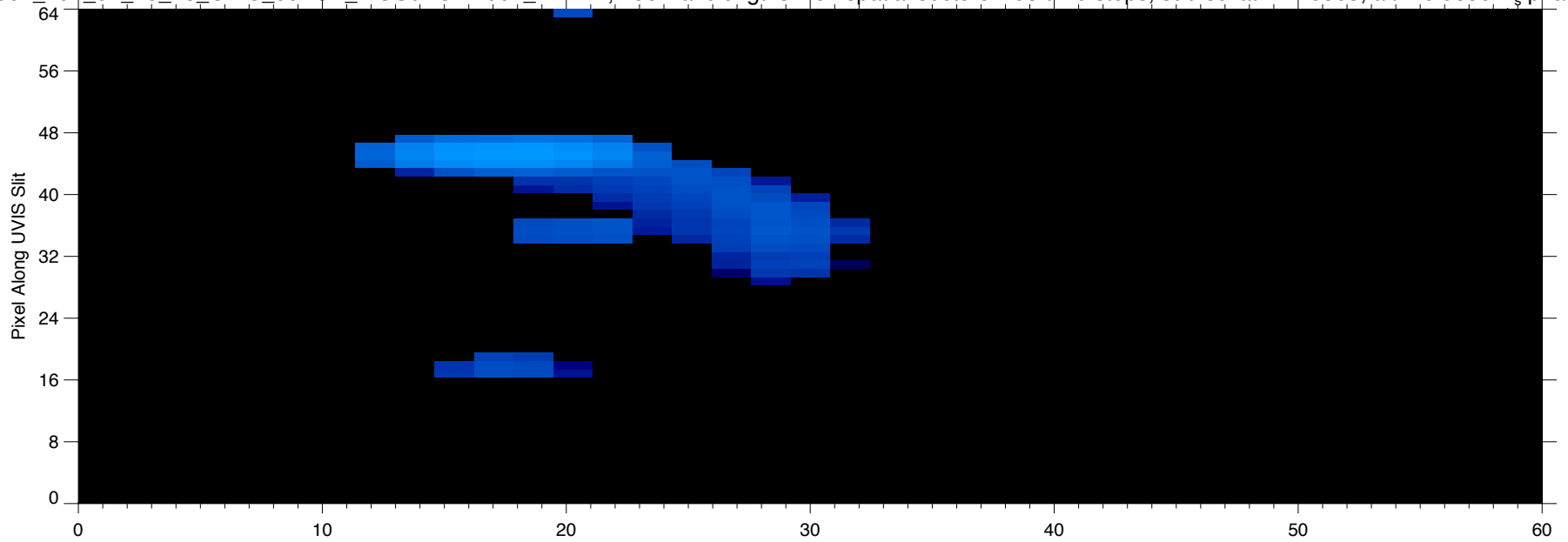
EUV2004\_290\_23\_54\_38\_UVIS\_00ASA\_MOS0AGEN002\_PRIME, 256 wavelengths x 64 spatial sectors x 49 time steps, sub-sc lat=-12.9553, alt=71.2894 R<sub>s</sub>, phase=63.3791



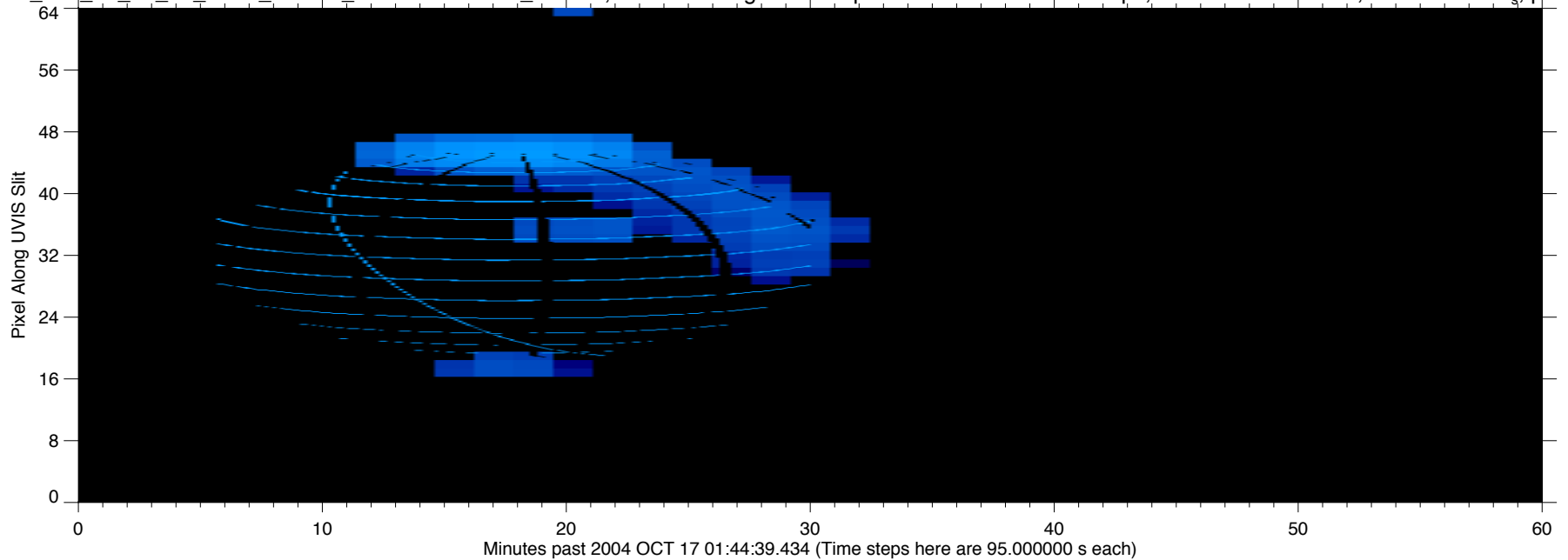
EUV2004\_290\_23\_54\_38\_UVIS\_00ASA\_MOS0AGEN002\_PRIME, 256 wavelengths x 64 spatial sectors x 49 time steps, sub-sc lat=-12.9553, alt=71.2894 R<sub>s</sub>, phase=63.3791



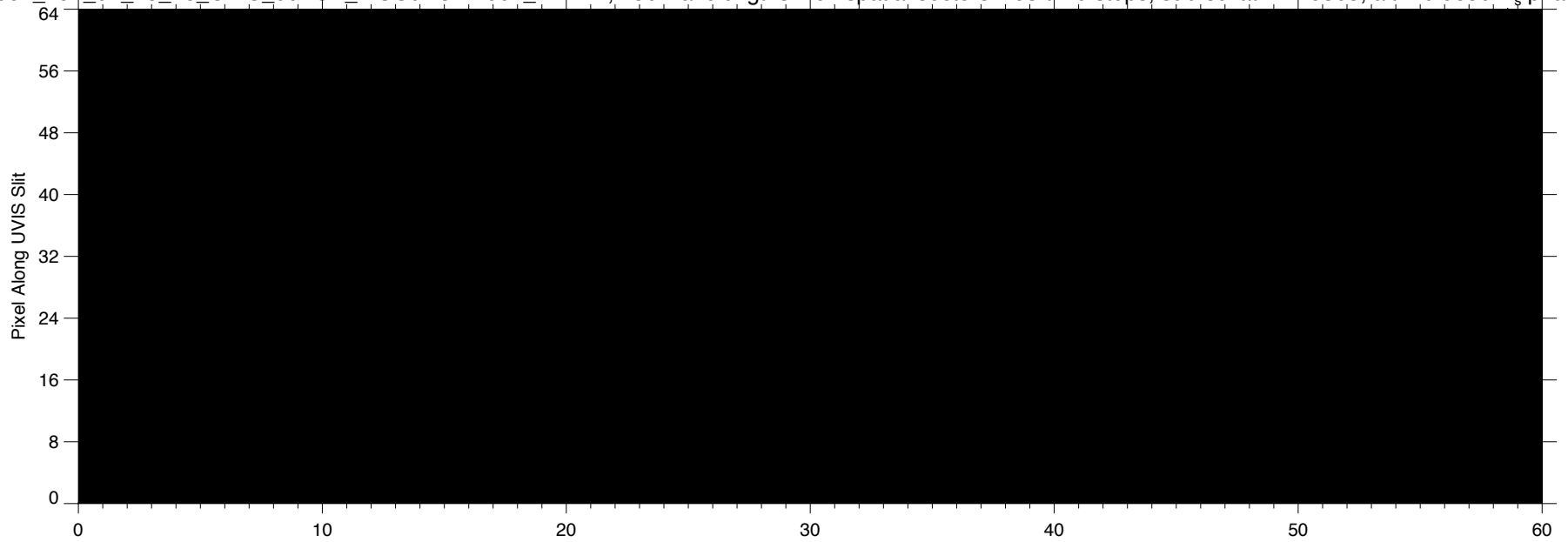
EUV2004\_291\_01\_45\_28\_UVIS\_00ASA\_MOS0AGEN002\_PRIME, 256 wavelengths x 64 spatial sectors x 93 time steps, sub-sc lat=-12.9303, alt=70.9850 R<sub>s</sub>, phase=63.2799



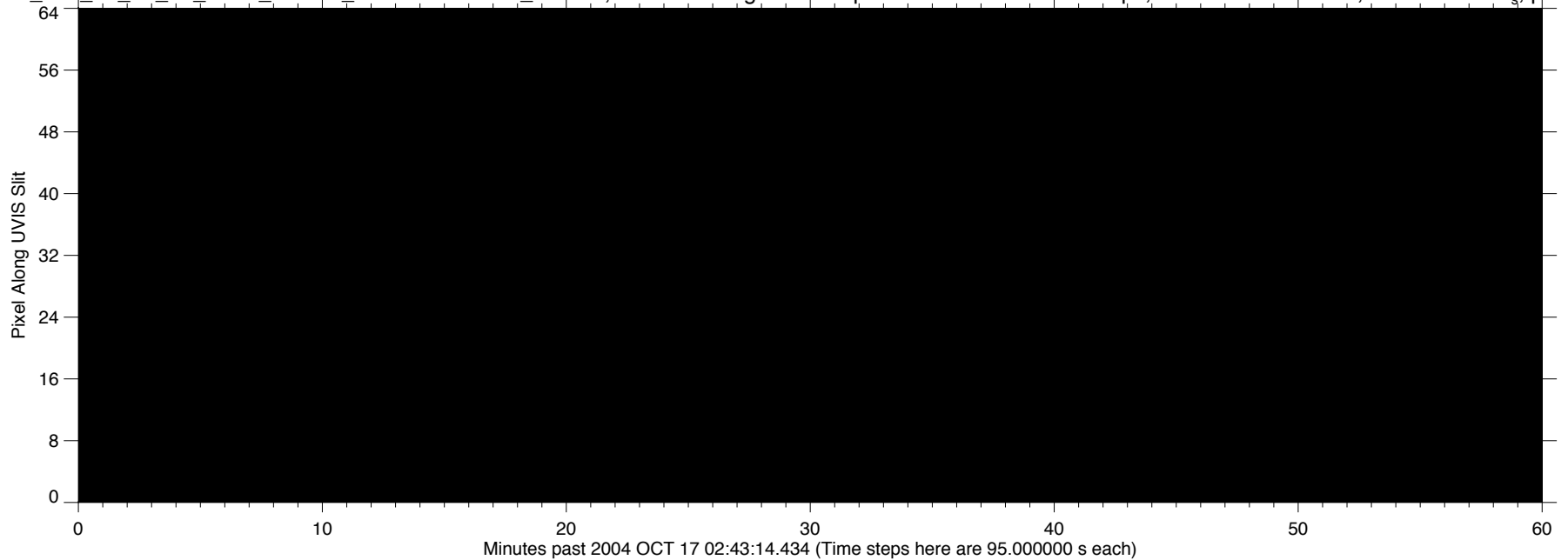
EUV2004\_291\_01\_45\_28\_UVIS\_00ASA\_MOS0AGEN002\_PRIME, 256 wavelengths x 64 spatial sectors x 93 time steps, sub-sc lat=-12.9303, alt=70.9850 R<sub>s</sub>, phase=63.2799



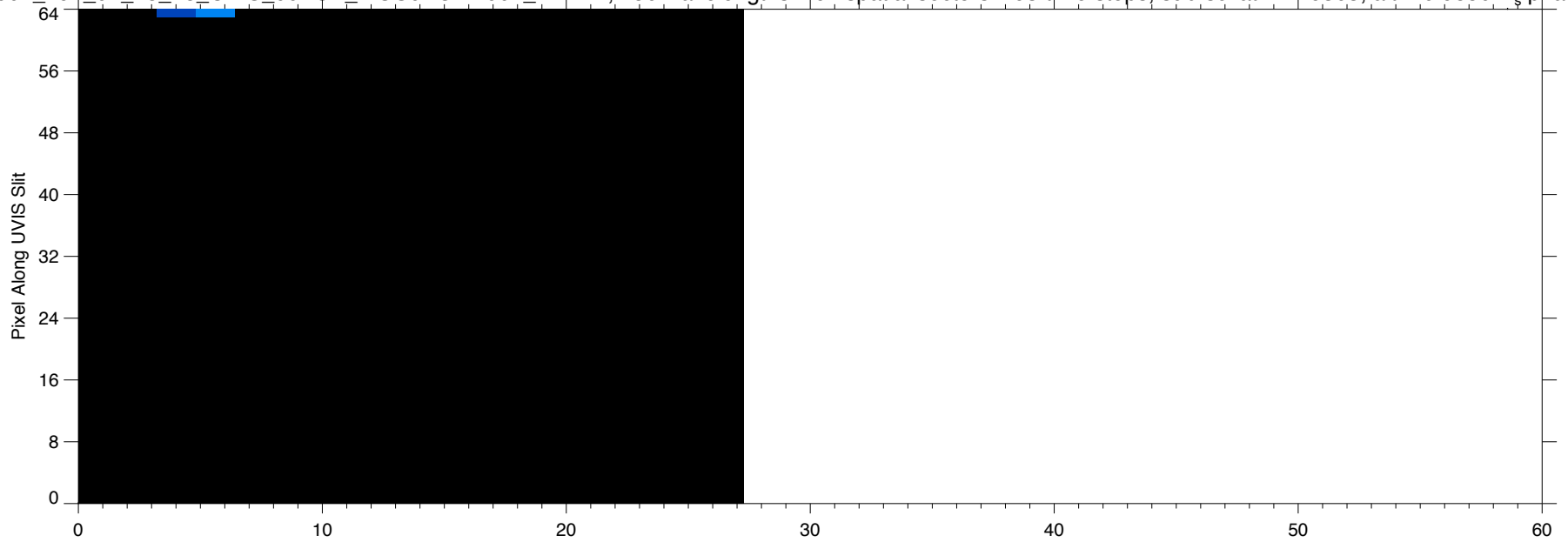
EUV2004\_291\_01\_45\_28\_UVIS\_00ASA\_MOS0AGEN002\_PRIME, 256 wavelengths x 64 spatial sectors x 93 time steps, sub-sc lat=-12.9303, alt=70.9850 R<sub>s</sub>, phase=63.2799



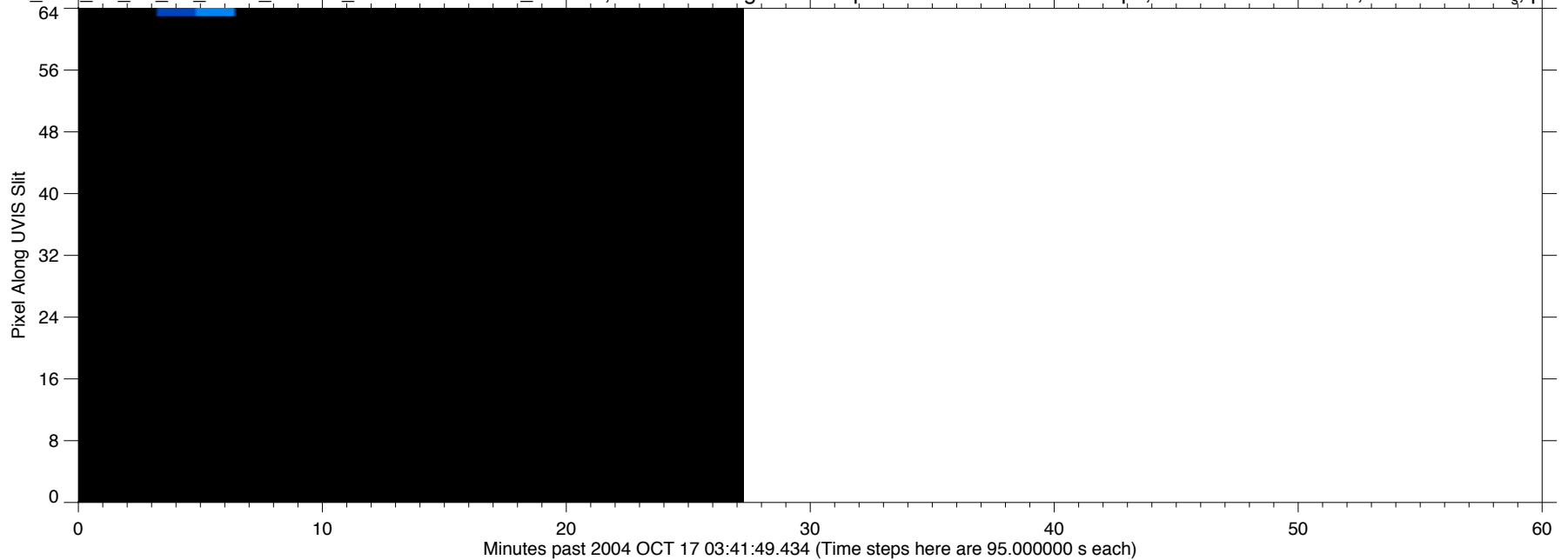
EUV2004\_291\_01\_45\_28\_UVIS\_00ASA\_MOS0AGEN002\_PRIME, 256 wavelengths x 64 spatial sectors x 93 time steps, sub-sc lat=-12.9303, alt=70.9850 R<sub>s</sub>, phase=63.2799



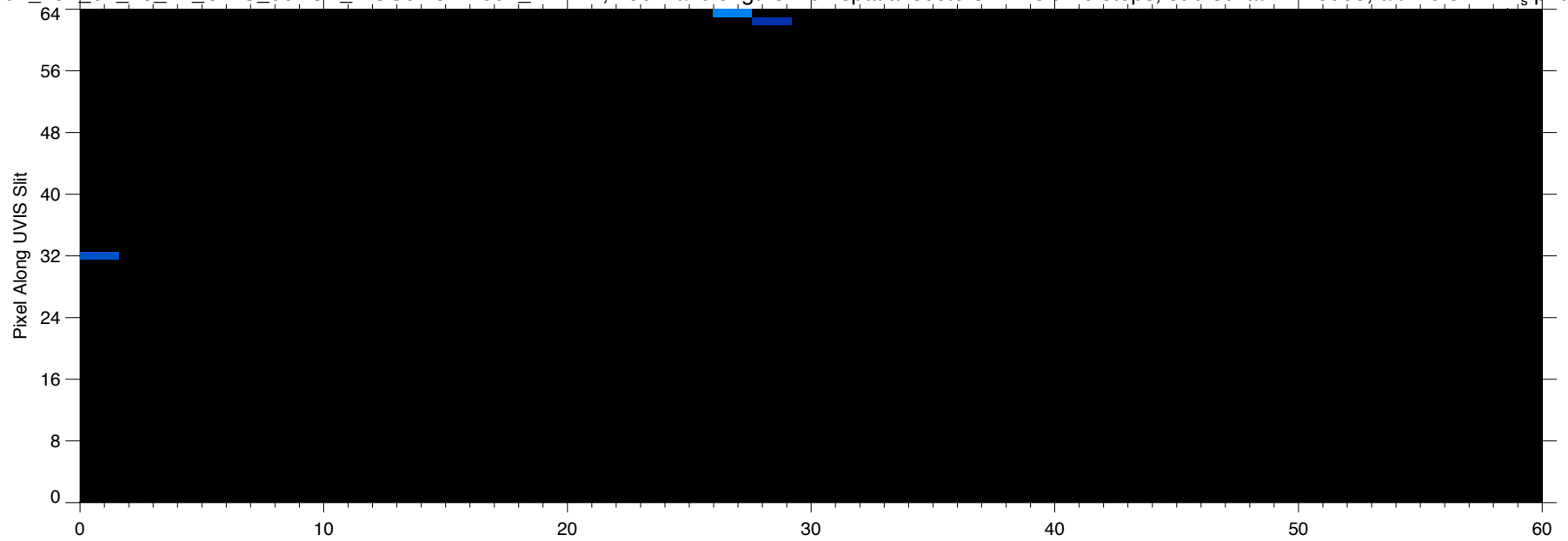
EUV2004\_291\_01\_45\_28\_UVIS\_00ASA\_MOS0AGEN002\_PRIME, 256 wavelengths x 64 spatial sectors x 93 time steps, sub-sc lat=-12.9303, alt=70.9850 R<sub>s</sub>, phase=63.2799



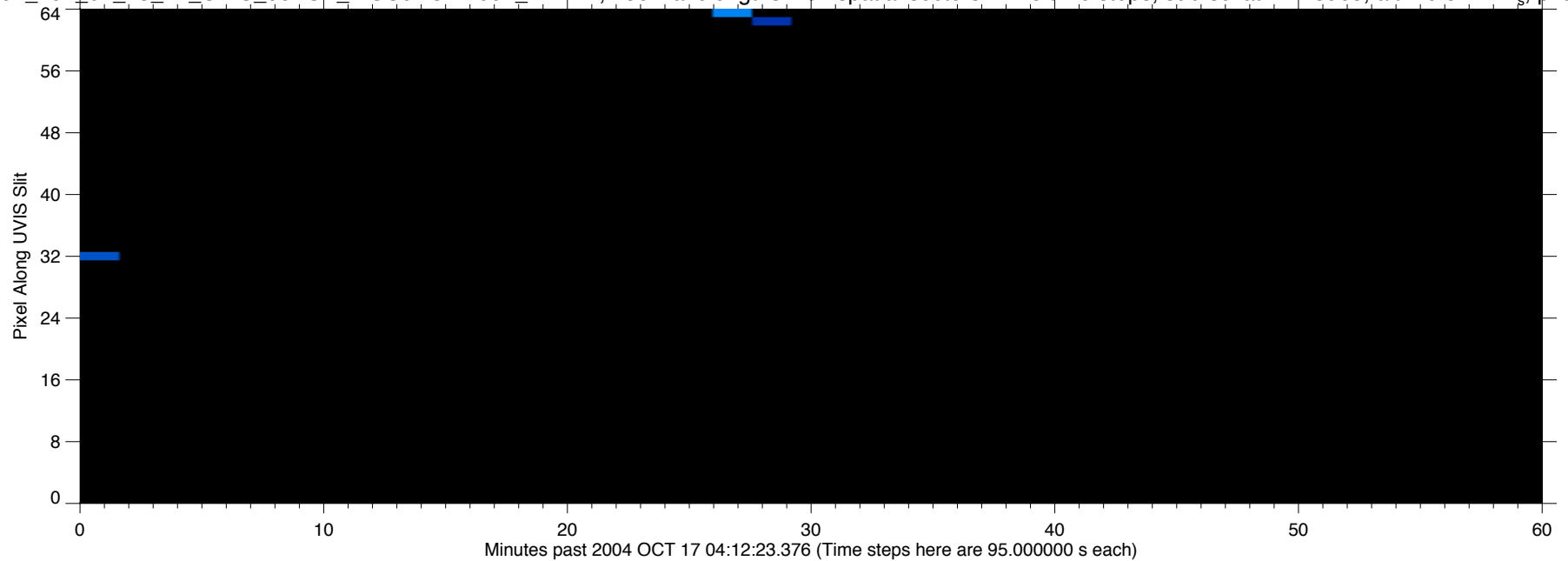
EUV2004\_291\_01\_45\_28\_UVIS\_00ASA\_MOS0AGEN002\_PRIME, 256 wavelengths x 64 spatial sectors x 93 time steps, sub-sc lat=-12.9303, alt=70.9850 R<sub>s</sub>, phase=63.2799



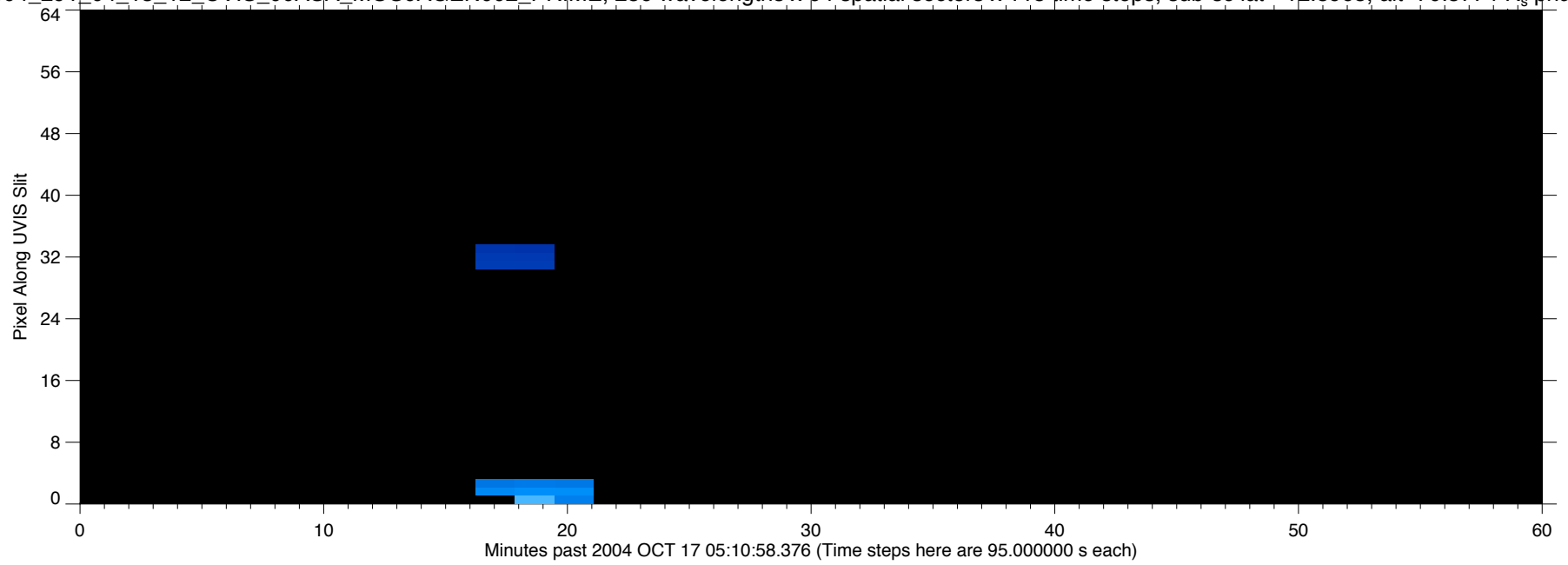
EUV2004\_291\_04\_13\_12\_UVIS\_00ASA\_MOS0AGEN002\_PRIME, 256 wavelengths x 64 spatial sectors x 118 time steps, sub-sc lat=-12.8965, alt=70.5774 R<sub>s</sub> phase=63.1463



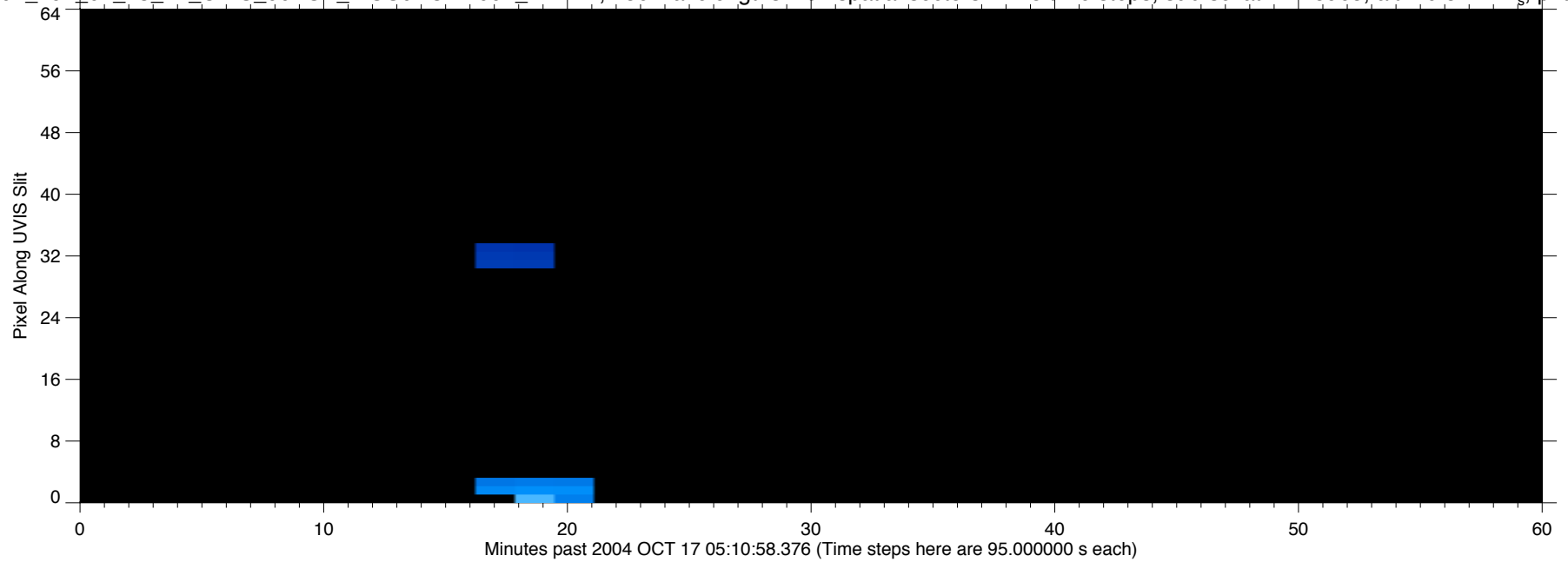
EUV2004\_291\_04\_13\_12\_UVIS\_00ASA\_MOS0AGEN002\_PRIME, 256 wavelengths x 64 spatial sectors x 118 time steps, sub-sc lat=-12.8965, alt=70.5774 R<sub>s</sub> phase=63.1463



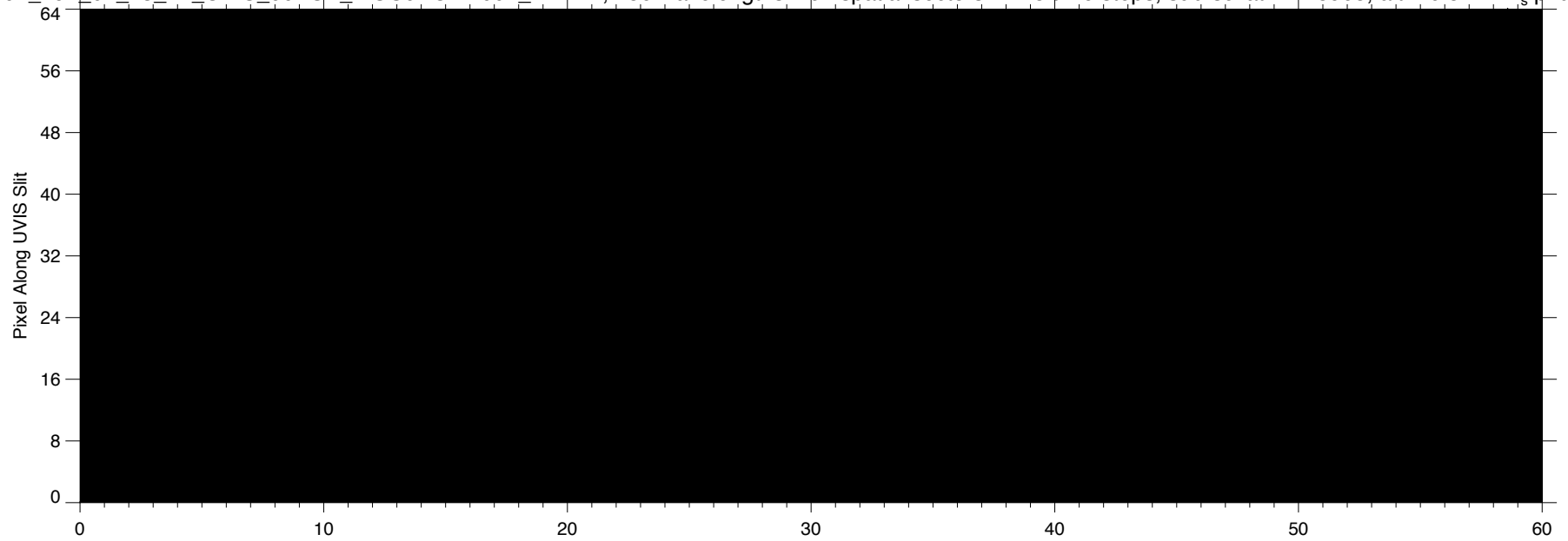
EUV2004\_291\_04\_13\_12\_UVIS\_00ASA\_MOS0AGEN002\_PRIME, 256 wavelengths x 64 spatial sectors x 118 time steps, sub-sc lat=-12.8965, alt=70.5774 R<sub>s</sub>, phase=63.1463



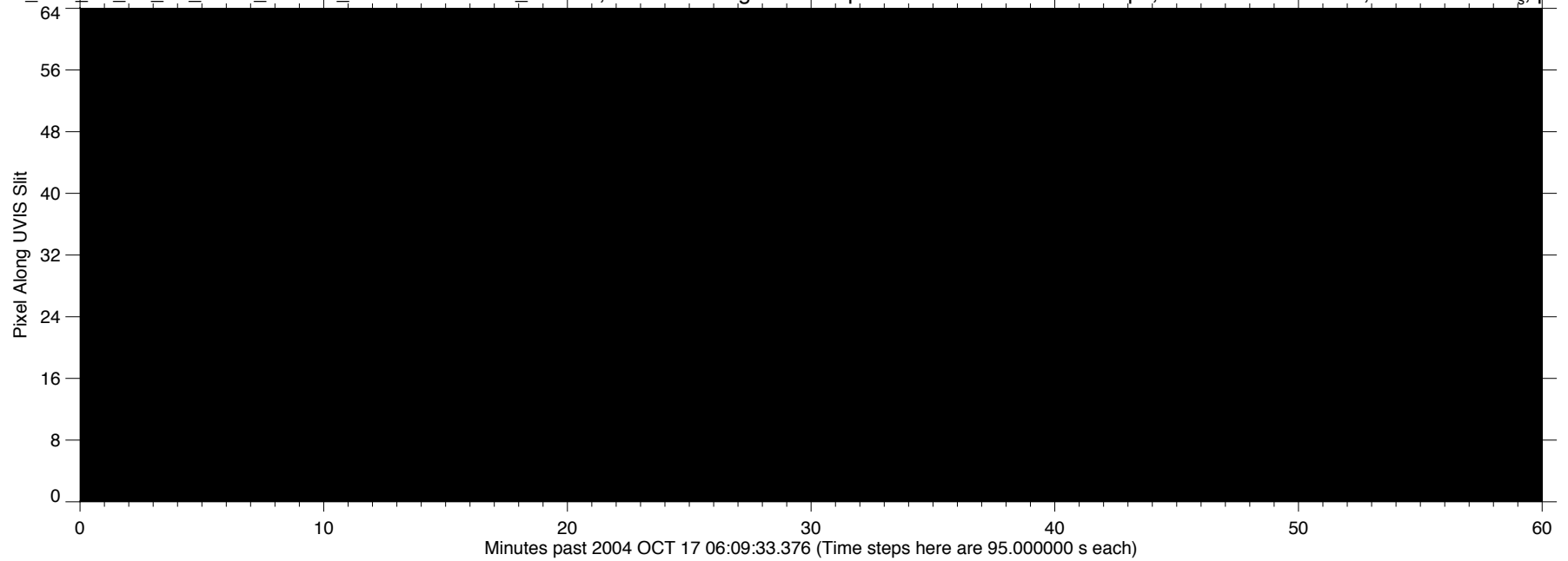
EUV2004\_291\_04\_13\_12\_UVIS\_00ASA\_MOS0AGEN002\_PRIME, 256 wavelengths x 64 spatial sectors x 118 time steps, sub-sc lat=-12.8965, alt=70.5774 R<sub>s</sub>, phase=63.1463



EUV2004\_291\_04\_13\_12\_UVIS\_00ASA\_MOS0AGEN002\_PRIME, 256 wavelengths x 64 spatial sectors x 118 time steps, sub-sc lat=-12.8965, alt=70.5774 R<sub>s</sub>, phase=63.1463

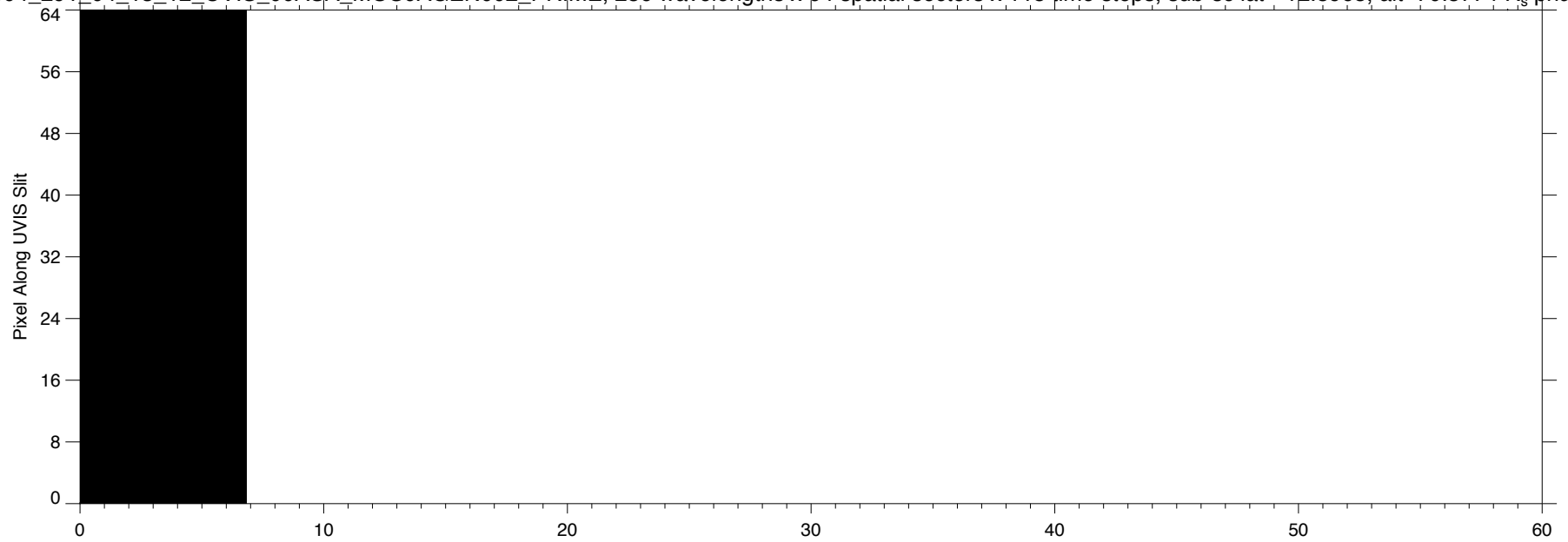


EUV2004\_291\_04\_13\_12\_UVIS\_00ASA\_MOS0AGEN002\_PRIME, 256 wavelengths x 64 spatial sectors x 118 time steps, sub-sc lat=-12.8965, alt=70.5774 R<sub>s</sub>, phase=63.1463

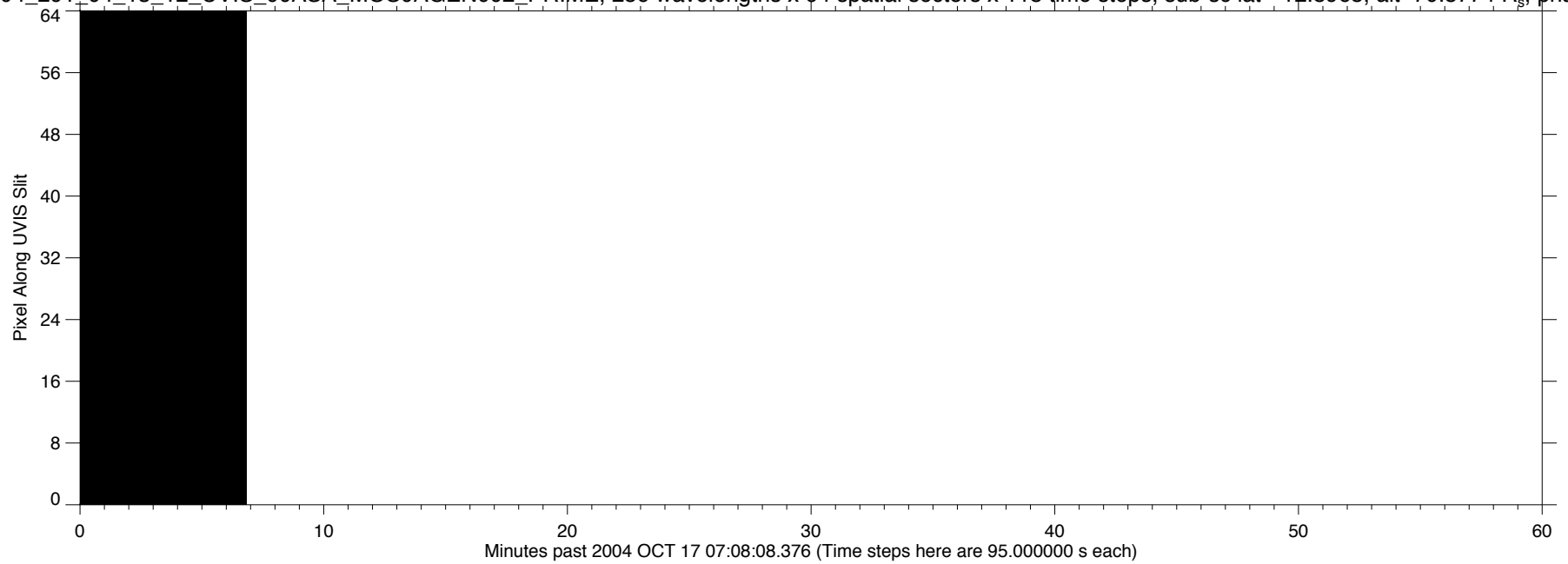




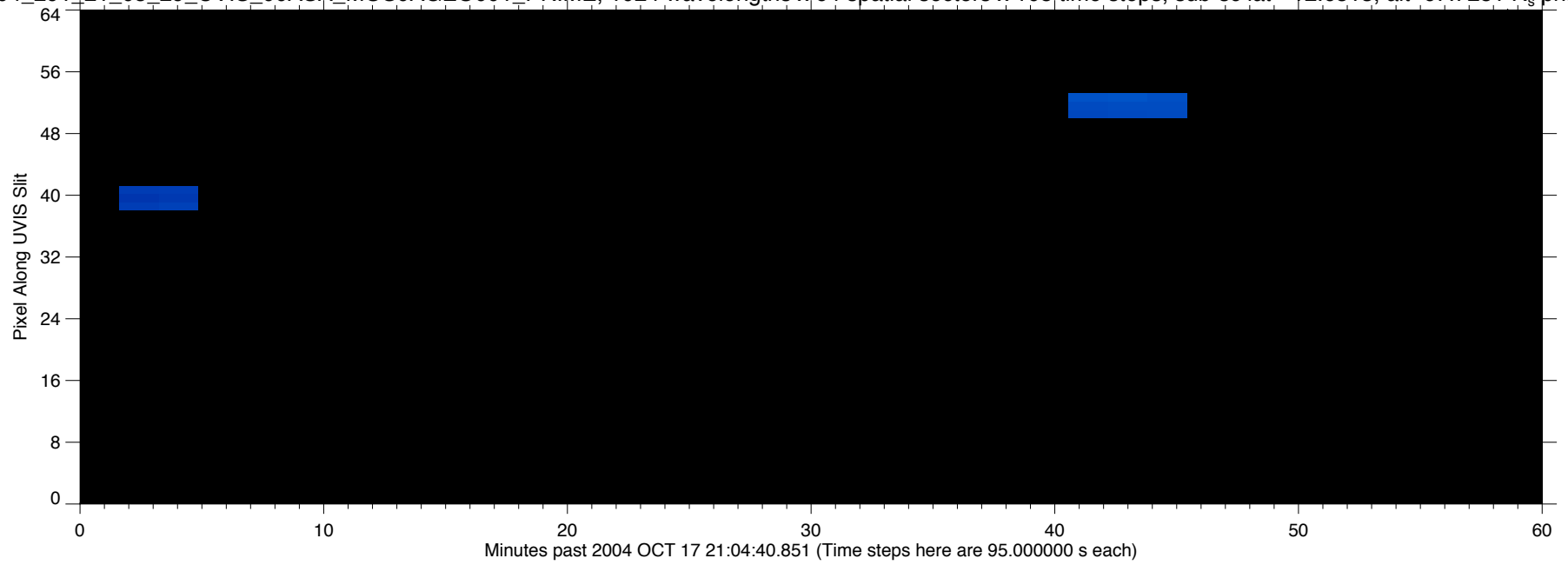
EUV2004\_291\_04\_13\_12\_UVIS\_00ASA\_MOS0AGEN002\_PRIME, 256 wavelengths x 64 spatial sectors x 118 time steps, sub-sc lat=-12.8965, alt=70.5774 R<sub>s</sub>, phase=63.1463



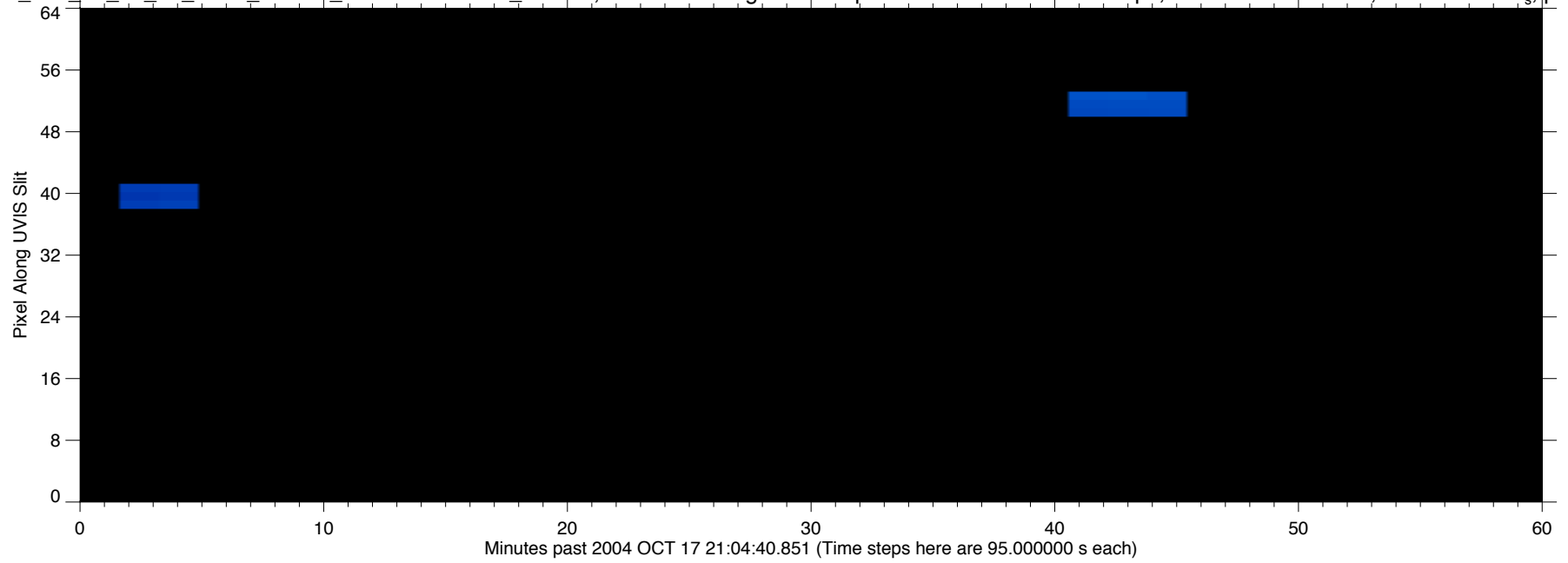
EUV2004\_291\_04\_13\_12\_UVIS\_00ASA\_MOS0AGEN002\_PRIME, 256 wavelengths x 64 spatial sectors x 118 time steps, sub-sc lat=-12.8965, alt=70.5774 R<sub>s</sub>, phase=63.1463



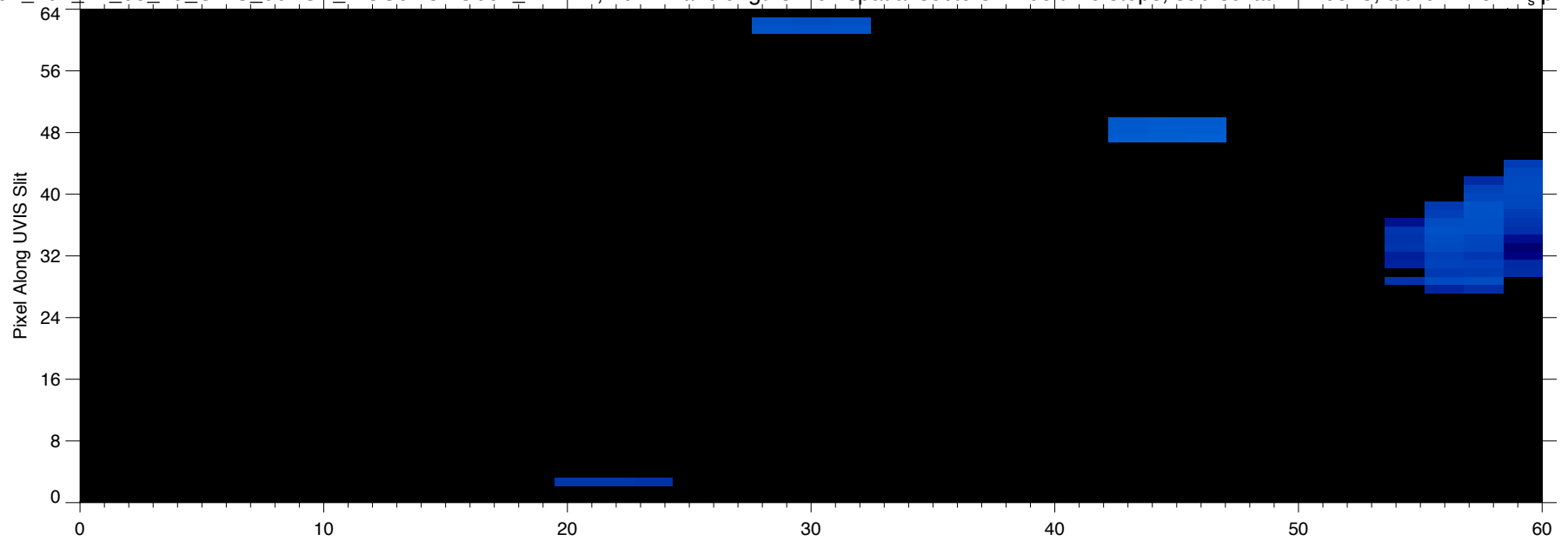
EUV2004\_291\_21\_05\_29\_UVIS\_00ASA\_MOS0AGEO001\_PRIME, 1024 wavelengths x 64 spatial sectors x 108 time steps, sub-sc lat=-12.6513, alt=67.7281 R<sub>s</sub>, phase=62.1882



EUV2004\_291\_21\_05\_29\_UVIS\_00ASA\_MOS0AGEO001\_PRIME, 1024 wavelengths x 64 spatial sectors x 108 time steps, sub-sc lat=-12.6513, alt=67.7281 R<sub>s</sub>, phase=62.1882

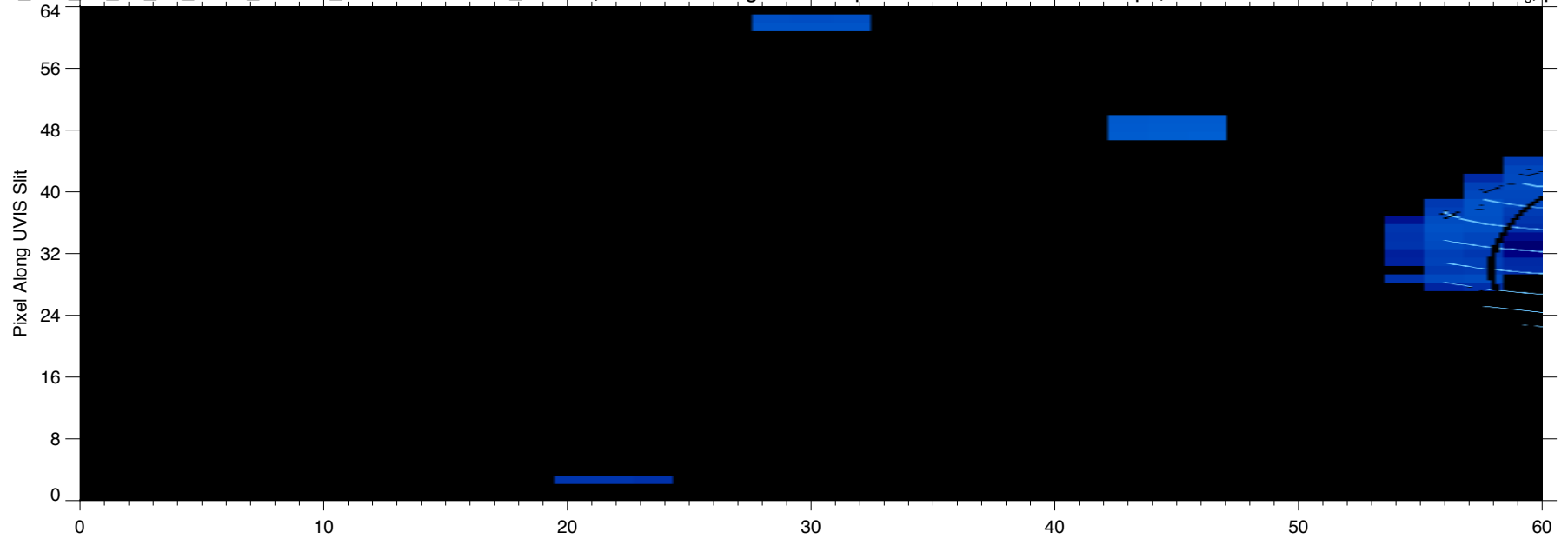


EUV2004\_291\_21\_05\_29\_UVIS\_00ASA\_MOS0AGEO001\_PRIME, 1024 wavelengths x 64 spatial sectors x 108 time steps, sub-sc lat=-12.6513, alt=67.7281 R<sub>s</sub>, phase=62.1882



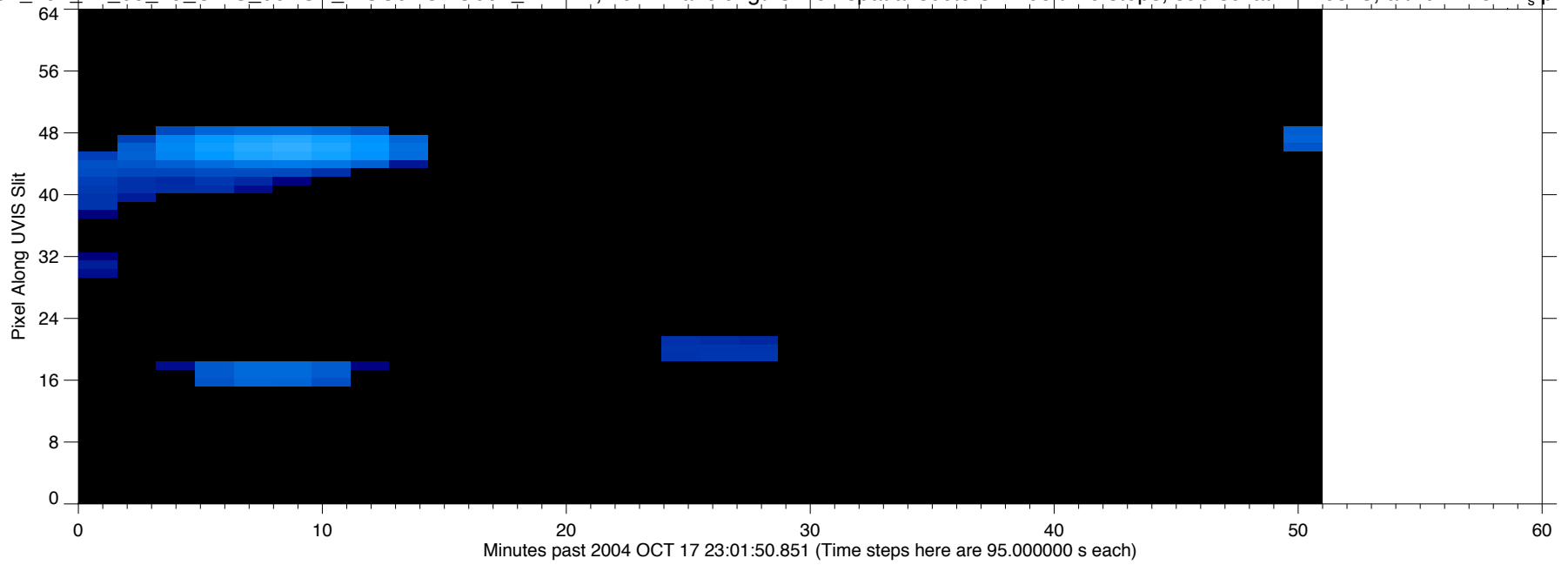
Minutes past 2004 OCT 17 22:03:15.851 (Time steps here are 95.000000 s each)

EUV2004\_291\_21\_05\_29\_UVIS\_00ASA\_MOS0AGEO001\_PRIME, 1024 wavelengths x 64 spatial sectors x 108 time steps, sub-sc lat=-12.6513, alt=67.7281 R<sub>s</sub>, phase=62.1882

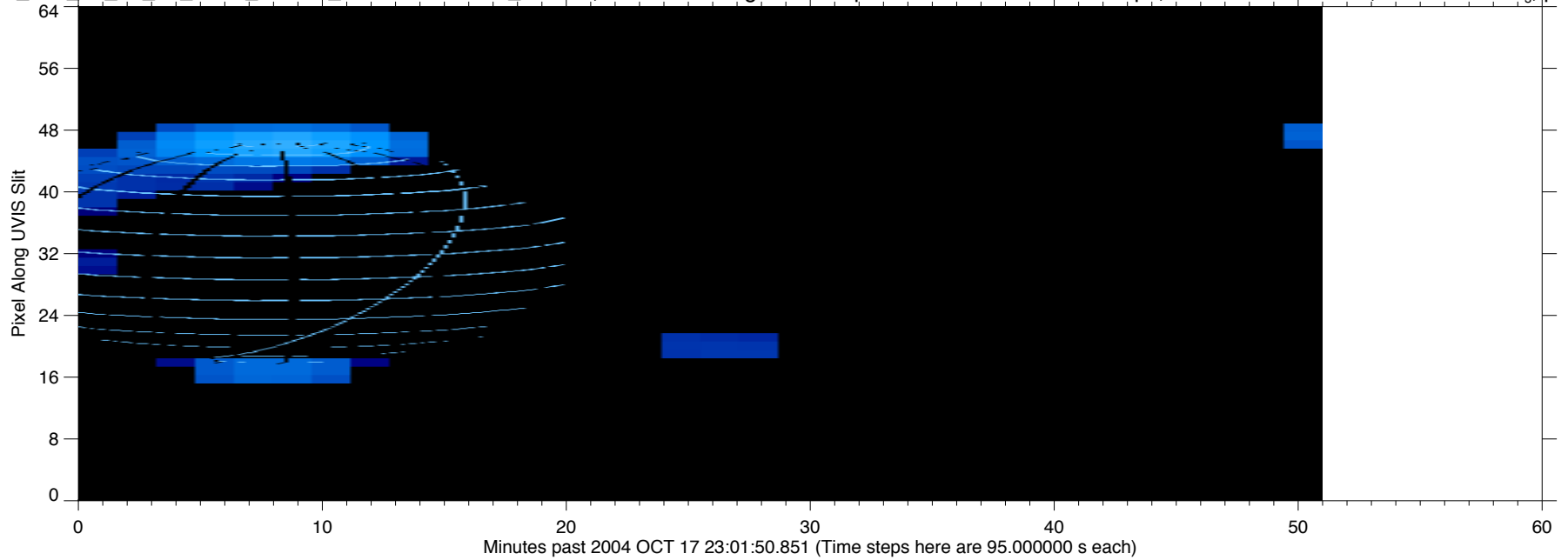


Minutes past 2004 OCT 17 22:03:15.851 (Time steps here are 95.000000 s each)

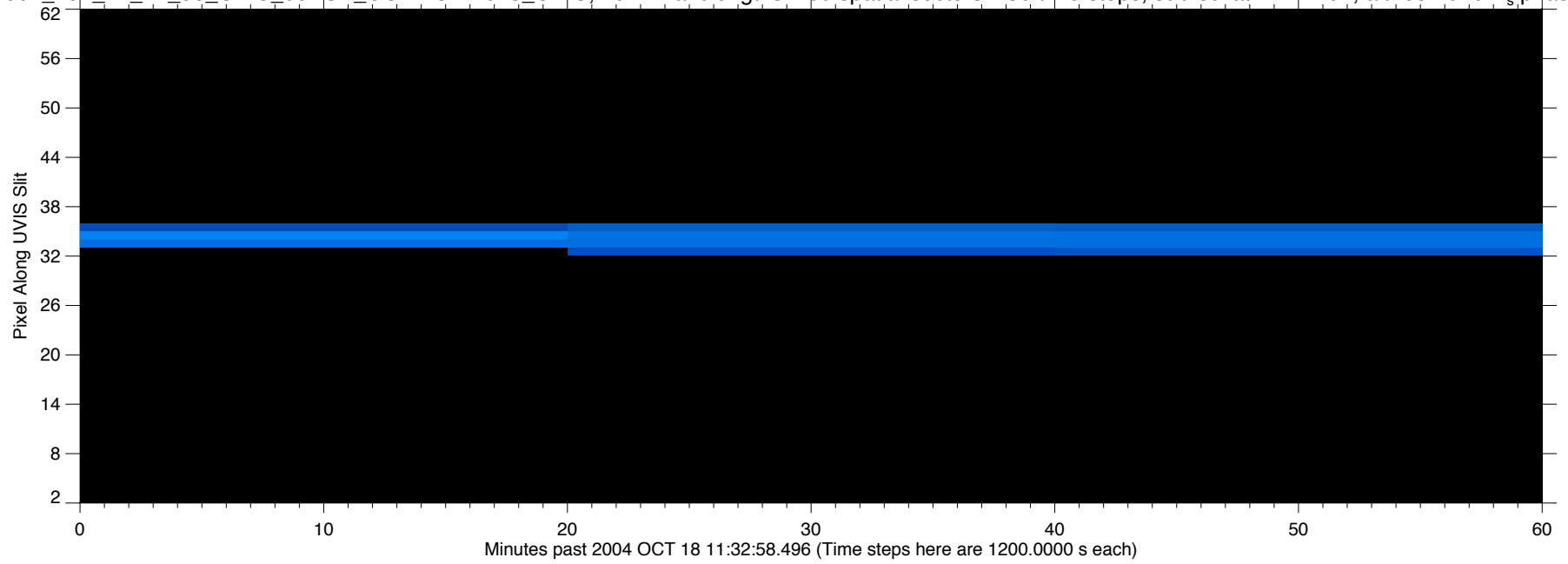
EUV2004\_291\_21\_05\_29\_UVIS\_00ASA\_MOS0AGEO001\_PRIME, 1024 wavelengths x 64 spatial sectors x 108 time steps, sub-sc lat=-12.6513, alt=67.7281 R<sub>s</sub>, phase=62.1882



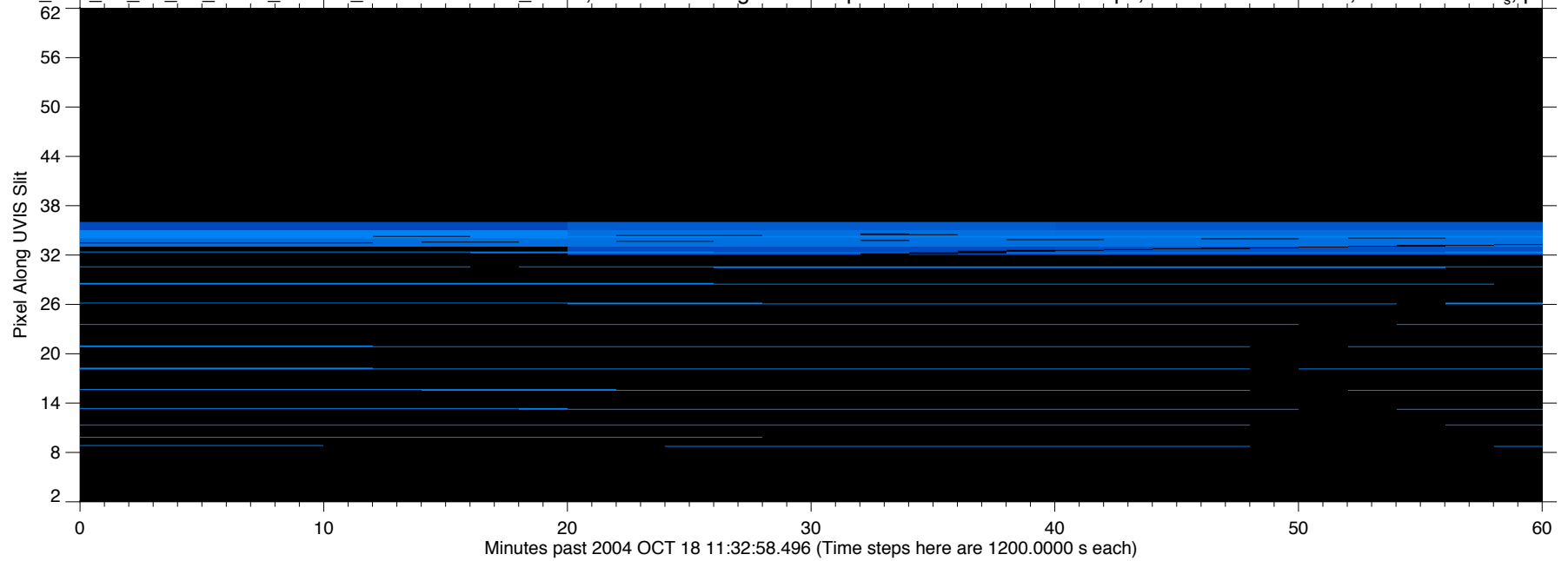
EUV2004\_291\_21\_05\_29\_UVIS\_00ASA\_MOS0AGEO001\_PRIME, 1024 wavelengths x 64 spatial sectors x 108 time steps, sub-sc lat=-12.6513, alt=67.7281 R<sub>s</sub>, phase=62.1882



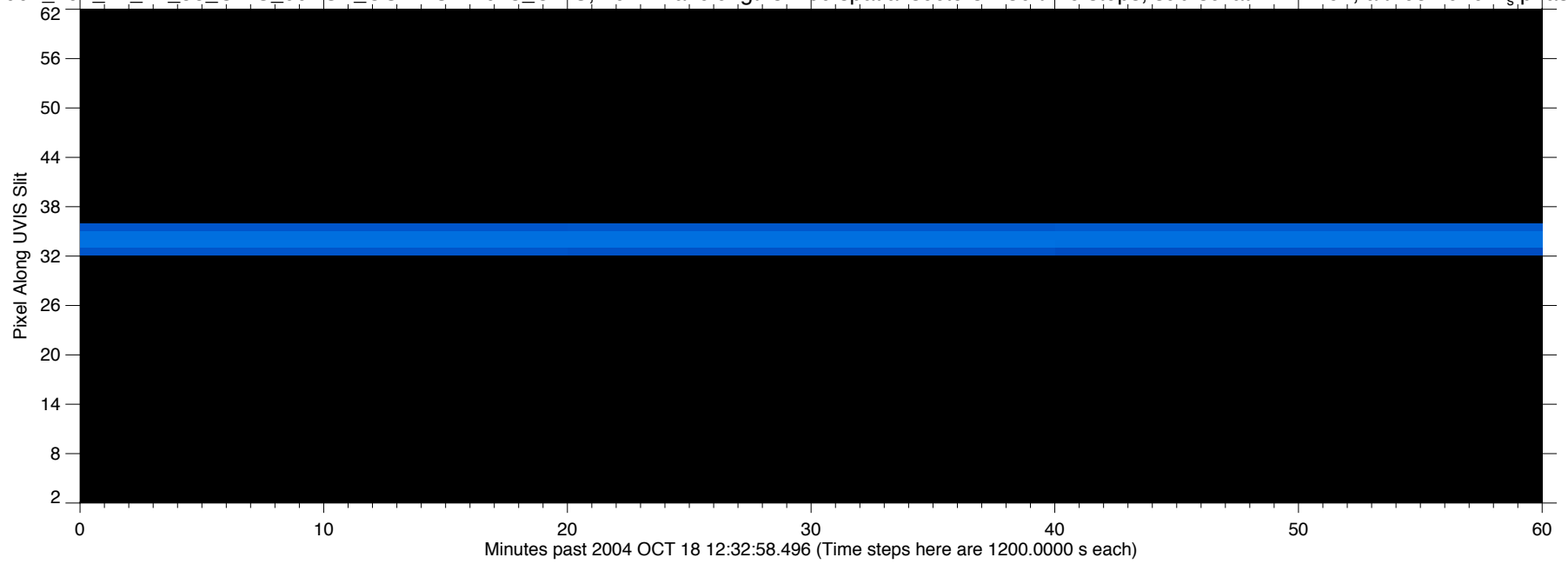
EUV2004\_292\_11\_42\_58\_UVIS\_00ASA\_COMPSITA013\_CIRS, 1024 wavelengths x 60 spatial sectors x 30 time steps, sub-sc lat=-12.4194, alt=65.2016 R<sub>s</sub>, phase=61.3009



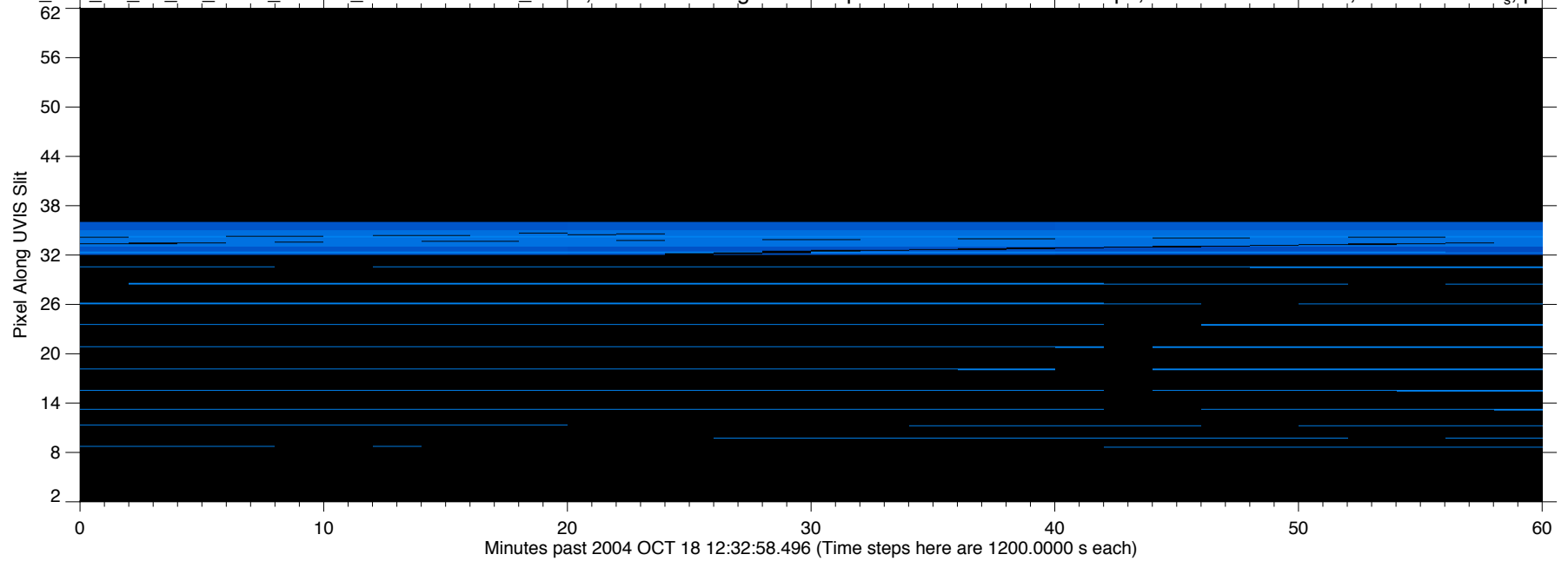
EUV2004\_292\_11\_42\_58\_UVIS\_00ASA\_COMPSITA013\_CIRS, 1024 wavelengths x 60 spatial sectors x 30 time steps, sub-sc lat=-12.4194, alt=65.2016 R<sub>s</sub>, phase=61.3009



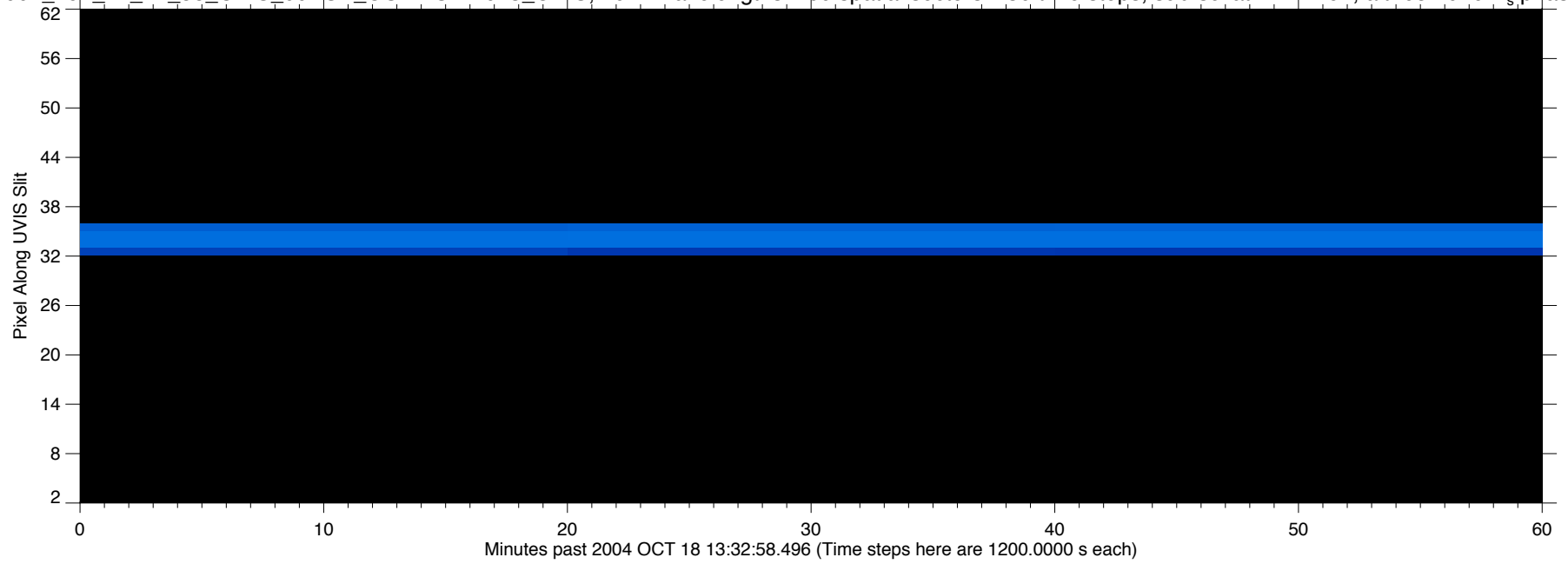
EUV2004\_292\_11\_42\_58\_UVIS\_00ASA\_COMPSITA013\_CIRS, 1024 wavelengths x 60 spatial sectors x 30 time steps, sub-sc lat=-12.4194, alt=65.2016 R<sub>s</sub>, phase=61.3009



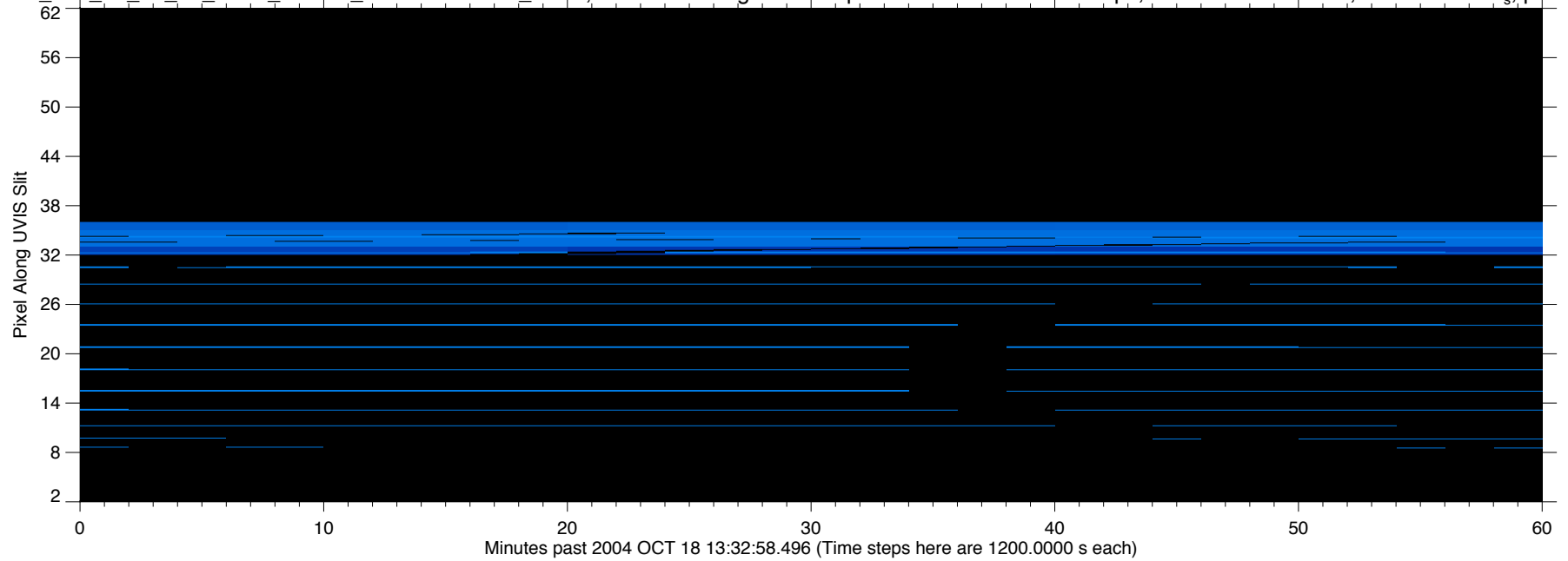
EUV2004\_292\_11\_42\_58\_UVIS\_00ASA\_COMPSITA013\_CIRS, 1024 wavelengths x 60 spatial sectors x 30 time steps, sub-sc lat=-12.4194, alt=65.2016 R<sub>s</sub>, phase=61.3009



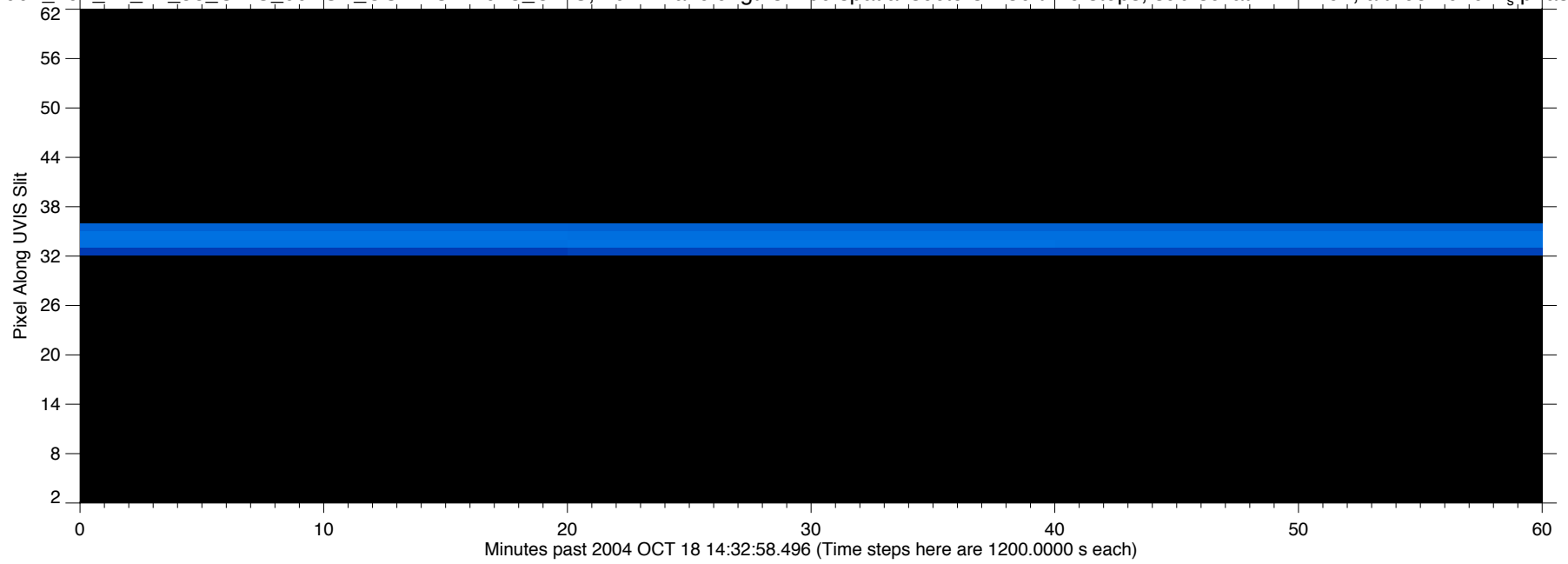
EUV2004\_292\_11\_42\_58\_UVIS\_00ASA\_COMPSITA013\_CIRS, 1024 wavelengths x 60 spatial sectors x 30 time steps, sub-sc lat=-12.4194, alt=65.2016 R<sub>s</sub>, phase=61.3009



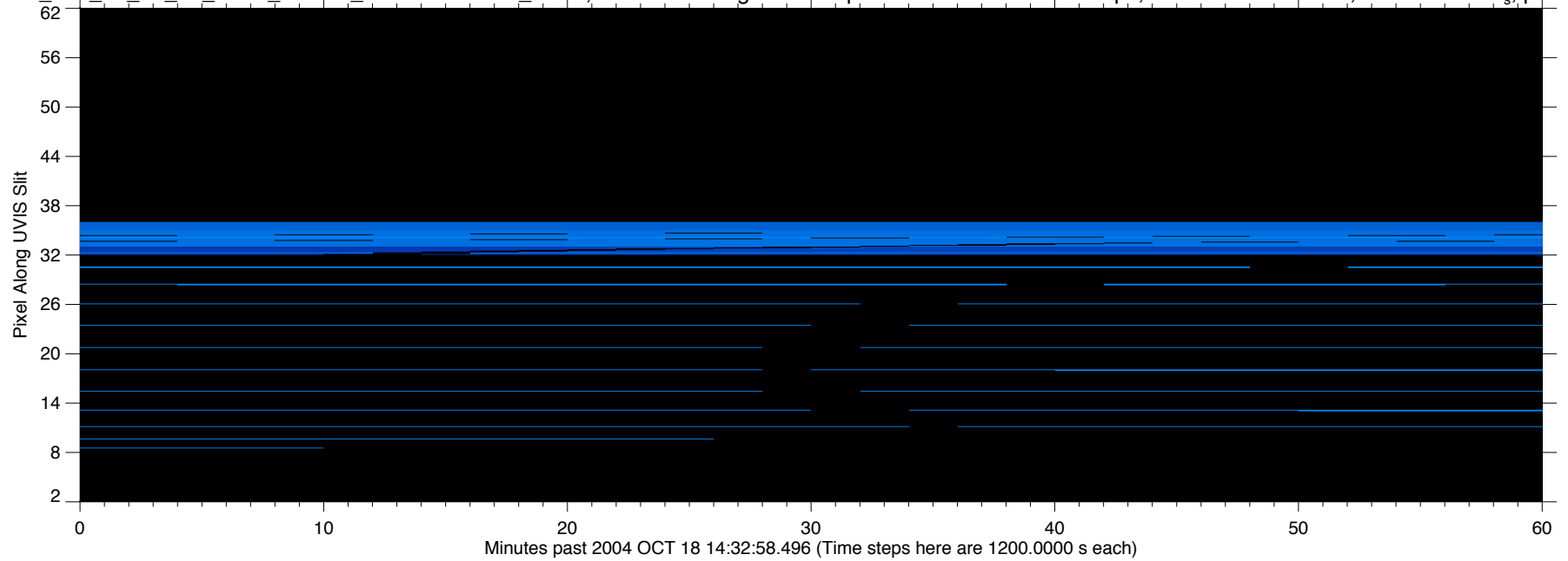
EUV2004\_292\_11\_42\_58\_UVIS\_00ASA\_COMPSITA013\_CIRS, 1024 wavelengths x 60 spatial sectors x 30 time steps, sub-sc lat=-12.4194, alt=65.2016 R<sub>s</sub>, phase=61.3009



EUV2004\_292\_11\_42\_58\_UVIS\_00ASA\_COMPSITA013\_CIRS, 1024 wavelengths x 60 spatial sectors x 30 time steps, sub-sc lat=-12.4194, alt=65.2016 R<sub>s</sub>, phase=61.3009

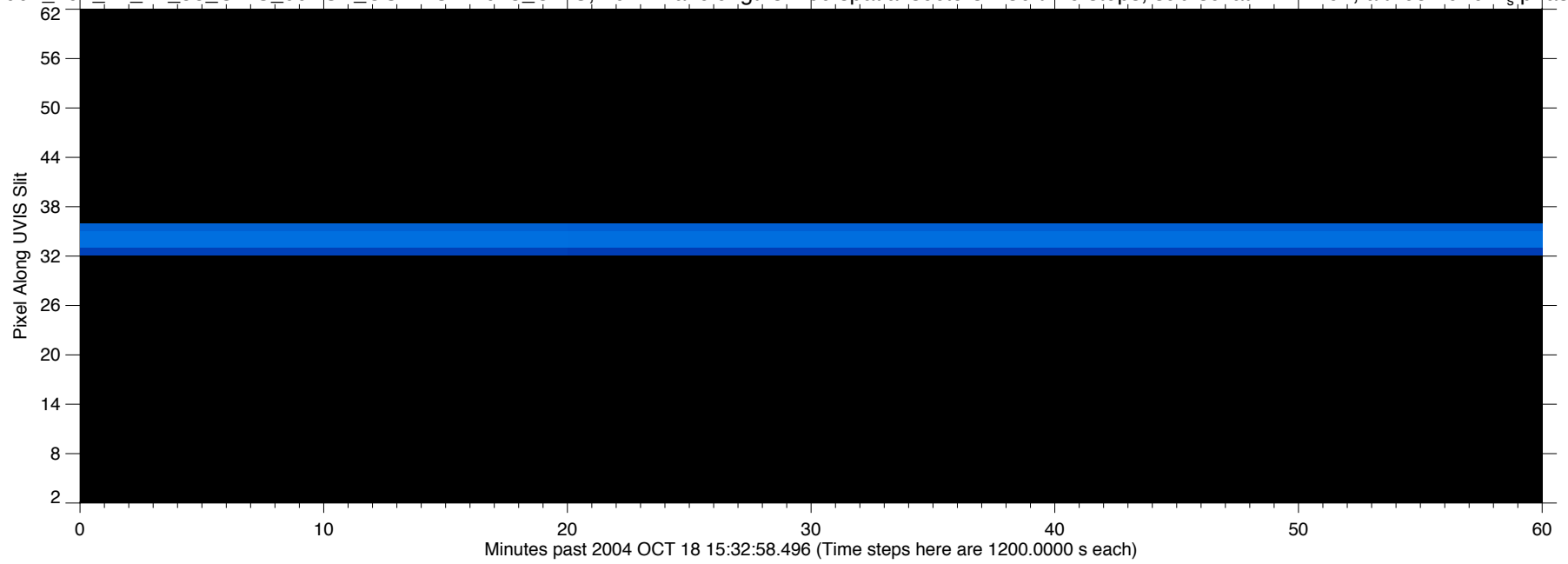


EUV2004\_292\_11\_42\_58\_UVIS\_00ASA\_COMPSITA013\_CIRS, 1024 wavelengths x 60 spatial sectors x 30 time steps, sub-sc lat=-12.4194, alt=65.2016 R<sub>s</sub>, phase=61.3009

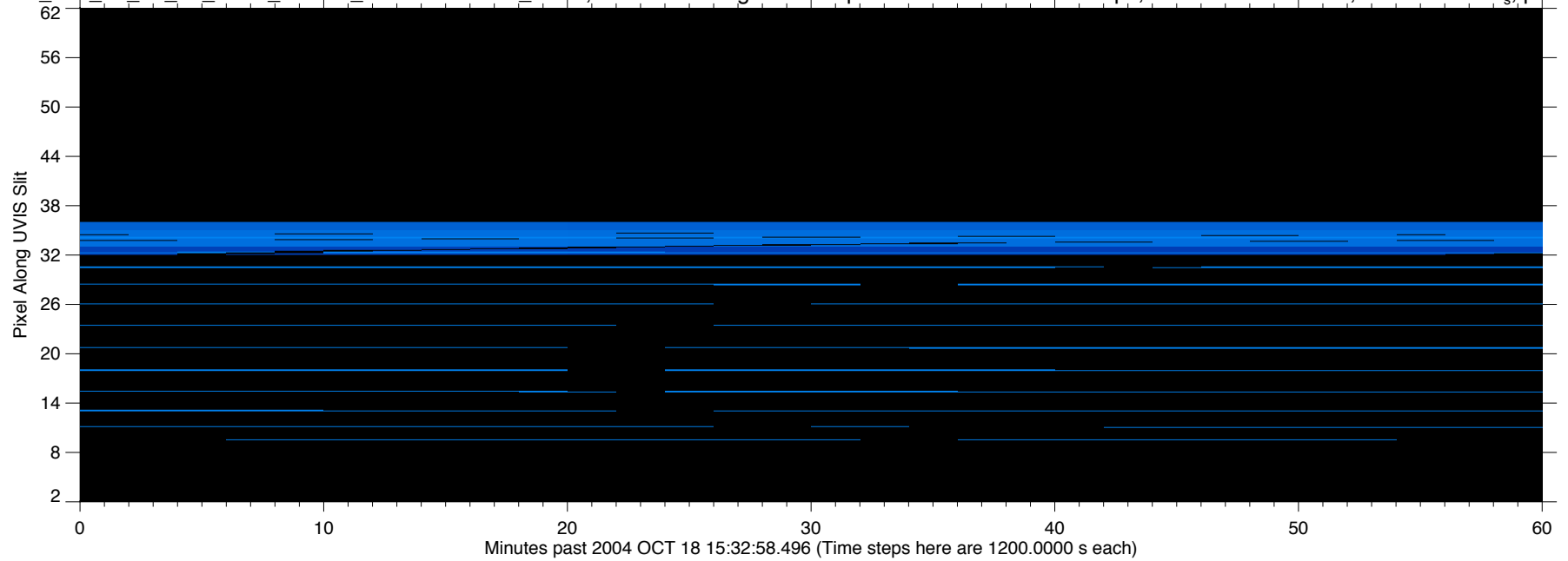




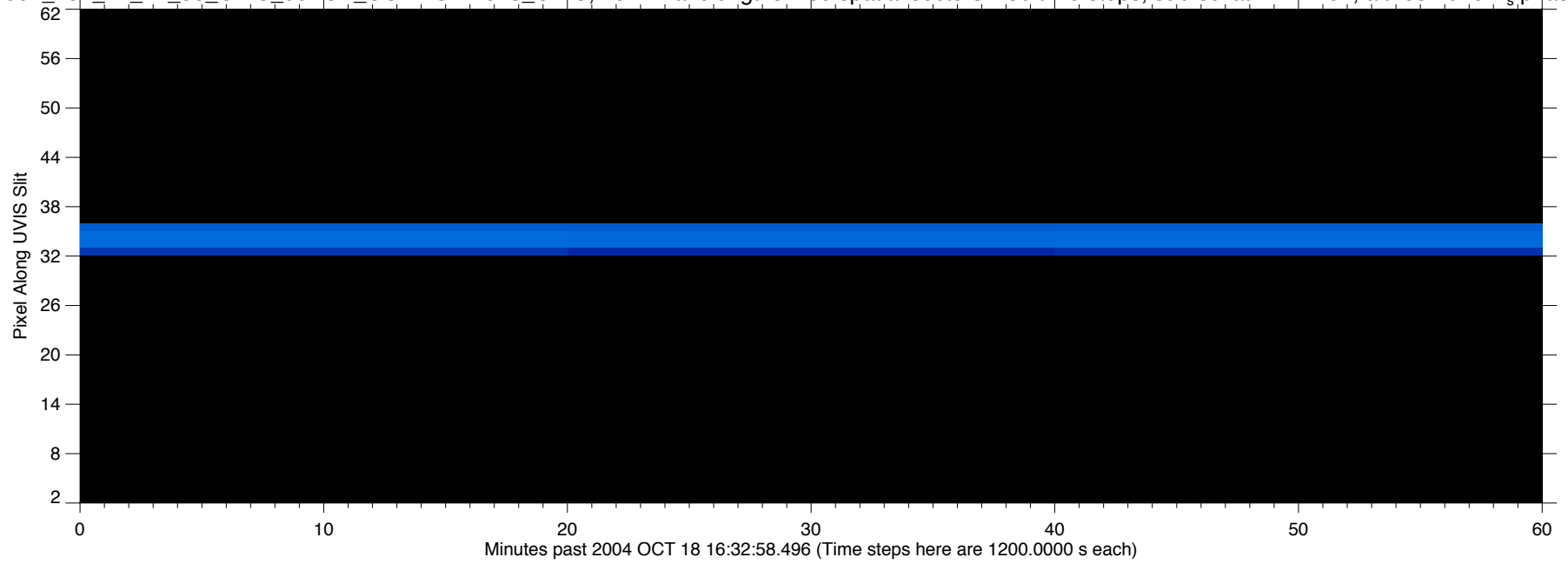
EUV2004\_292\_11\_42\_58\_UVIS\_00ASA\_COMPSITA013\_CIRS, 1024 wavelengths x 60 spatial sectors x 30 time steps, sub-sc lat=-12.4194, alt=65.2016 R<sub>s</sub>, phase=61.3009



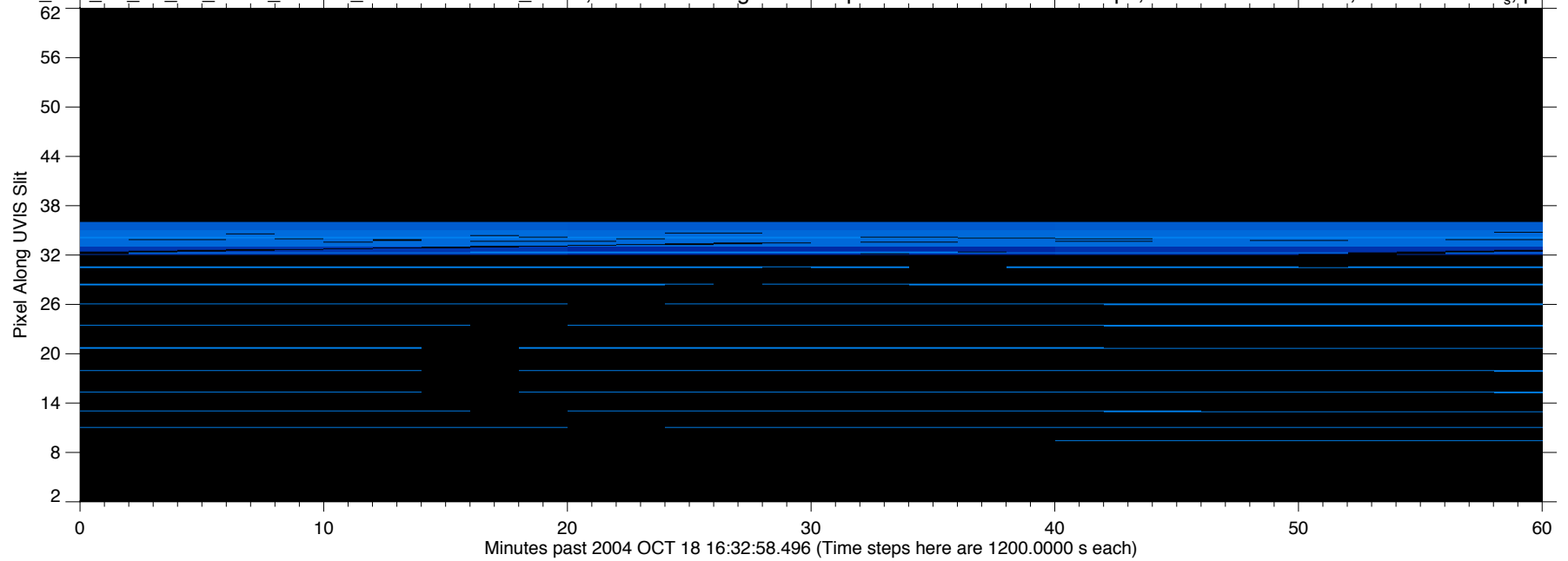
EUV2004\_292\_11\_42\_58\_UVIS\_00ASA\_COMPSITA013\_CIRS, 1024 wavelengths x 60 spatial sectors x 30 time steps, sub-sc lat=-12.4194, alt=65.2016 R<sub>s</sub>, phase=61.3009



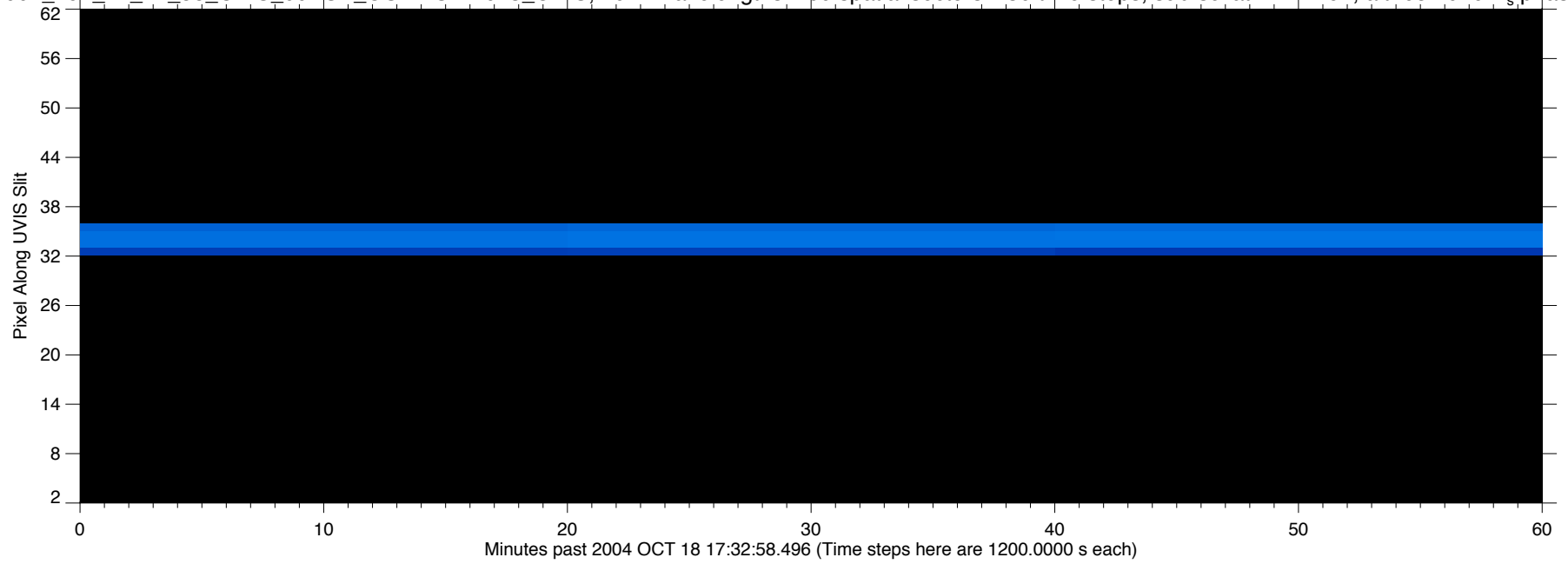
EUV2004\_292\_11\_42\_58\_UVIS\_00ASA\_COMPSITA013\_CIRS, 1024 wavelengths x 60 spatial sectors x 30 time steps, sub-sc lat=-12.4194, alt=65.2016 R<sub>s</sub>, phase=61.3009



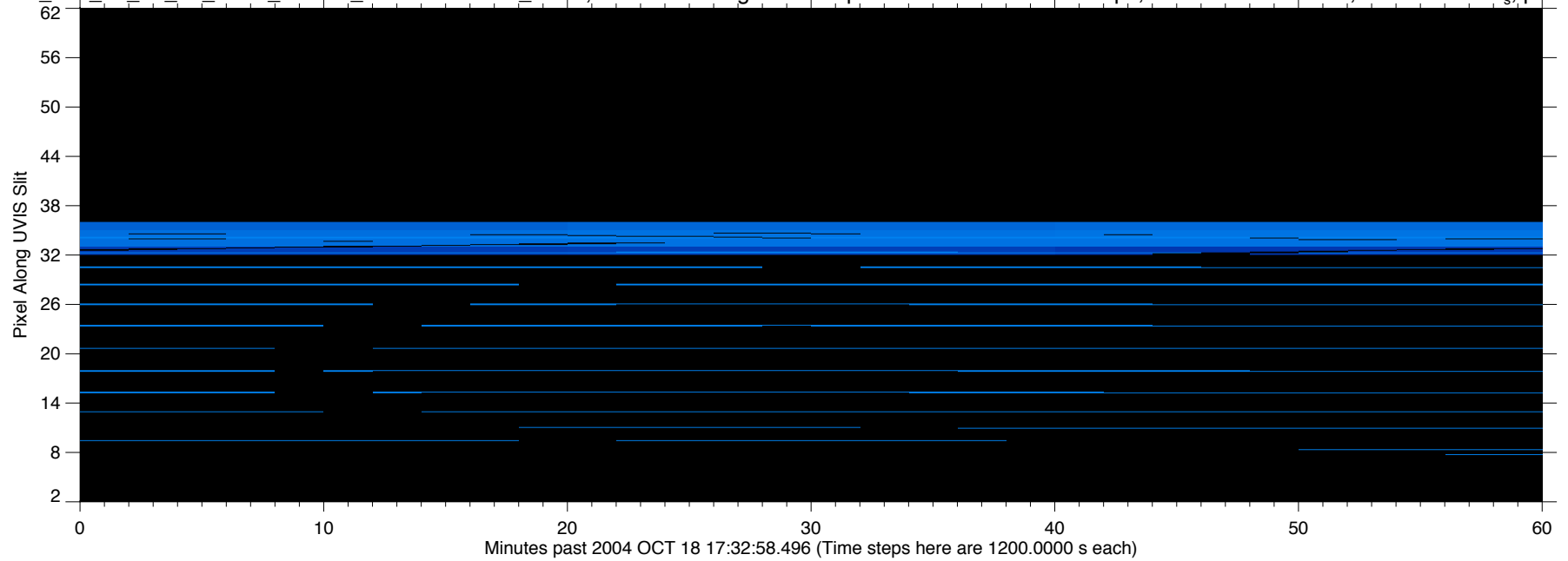
EUV2004\_292\_11\_42\_58\_UVIS\_00ASA\_COMPSITA013\_CIRS, 1024 wavelengths x 60 spatial sectors x 30 time steps, sub-sc lat=-12.4194, alt=65.2016 R<sub>s</sub>, phase=61.3009



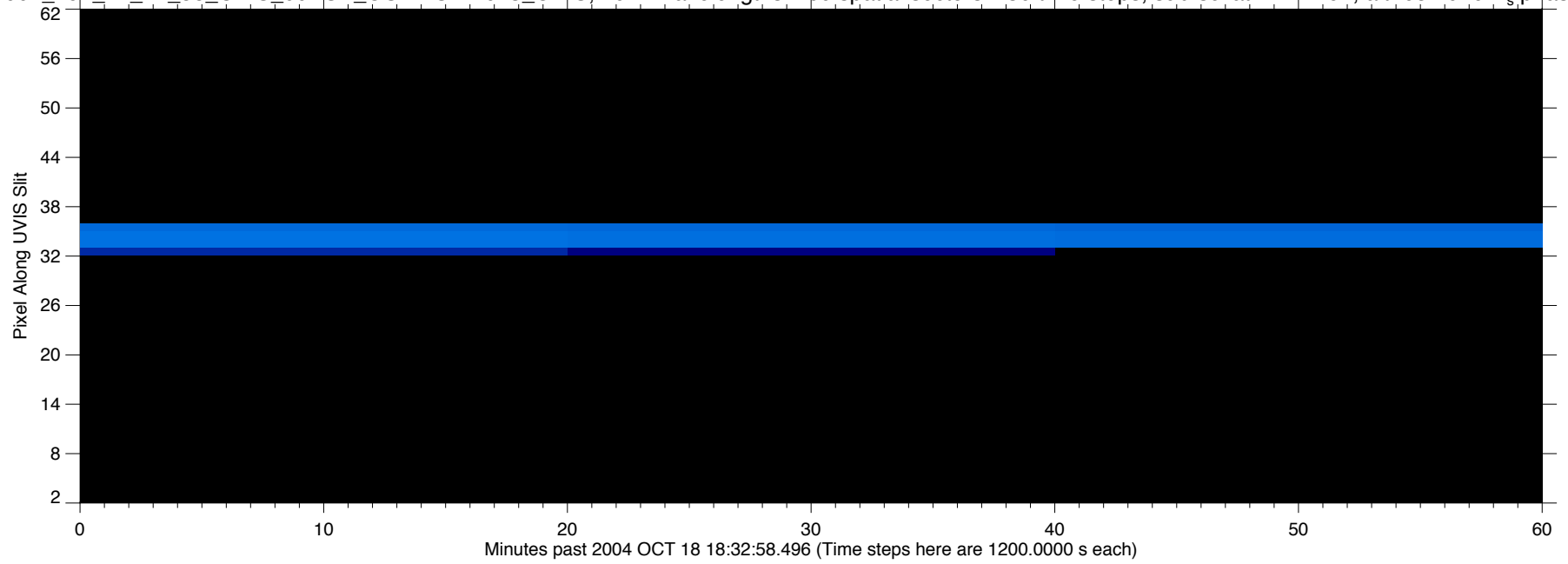
EUV2004\_292\_11\_42\_58\_UVIS\_00ASA\_COMPSITA013\_CIRS, 1024 wavelengths x 60 spatial sectors x 30 time steps, sub-sc lat=-12.4194, alt=65.2016 R<sub>s</sub>, phase=61.3009



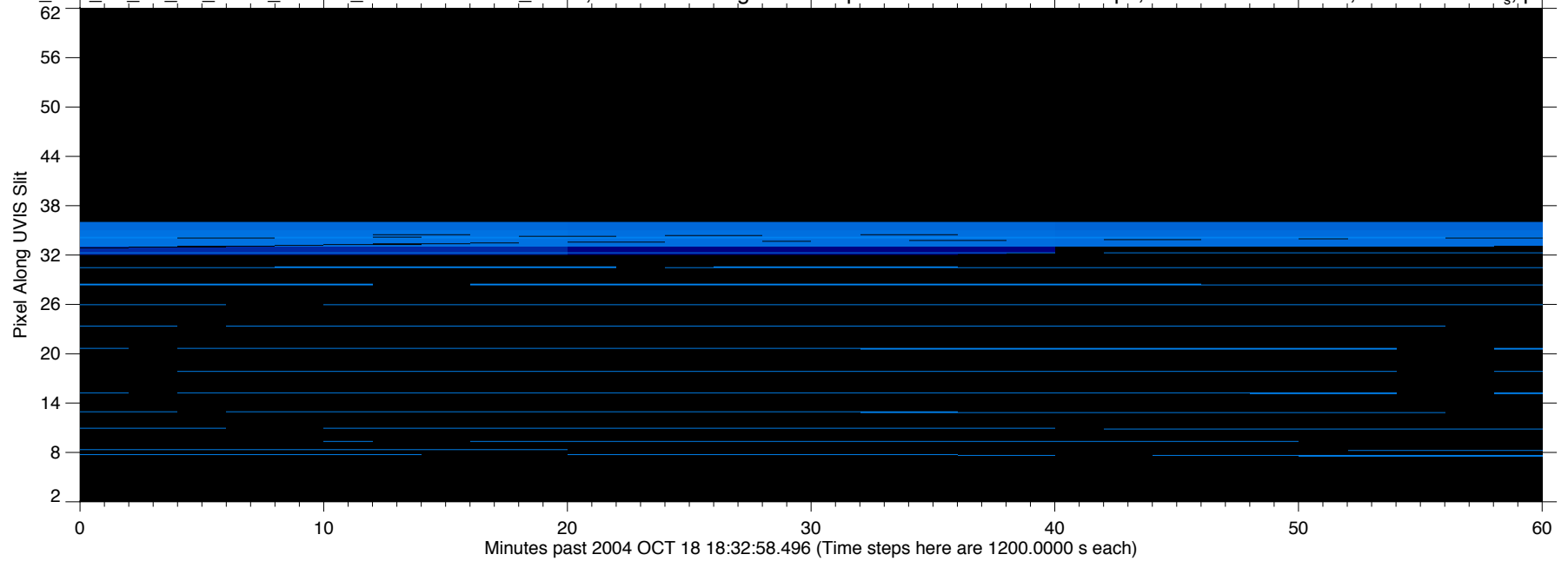
EUV2004\_292\_11\_42\_58\_UVIS\_00ASA\_COMPSITA013\_CIRS, 1024 wavelengths x 60 spatial sectors x 30 time steps, sub-sc lat=-12.4194, alt=65.2016 R<sub>s</sub>, phase=61.3009



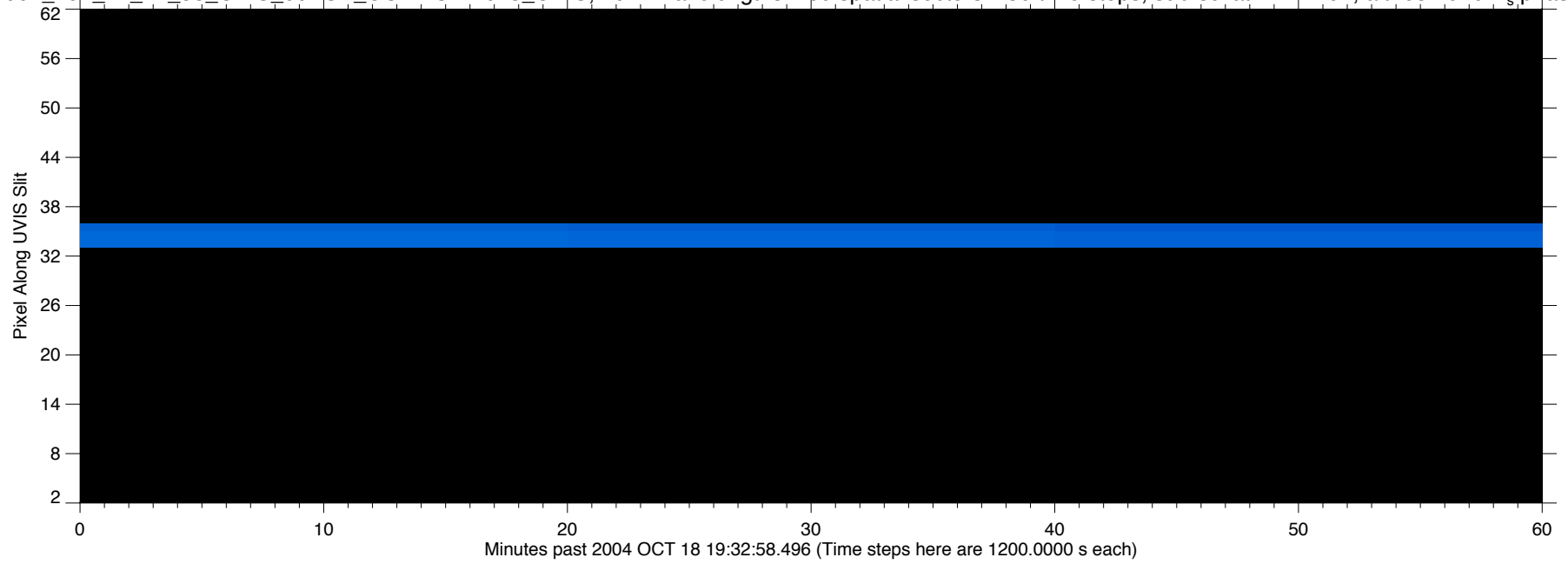
EUV2004\_292\_11\_42\_58\_UVIS\_00ASA\_COMPSITA013\_CIRS, 1024 wavelengths x 60 spatial sectors x 30 time steps, sub-sc lat=-12.4194, alt=65.2016 R<sub>s</sub>, phase=61.3009



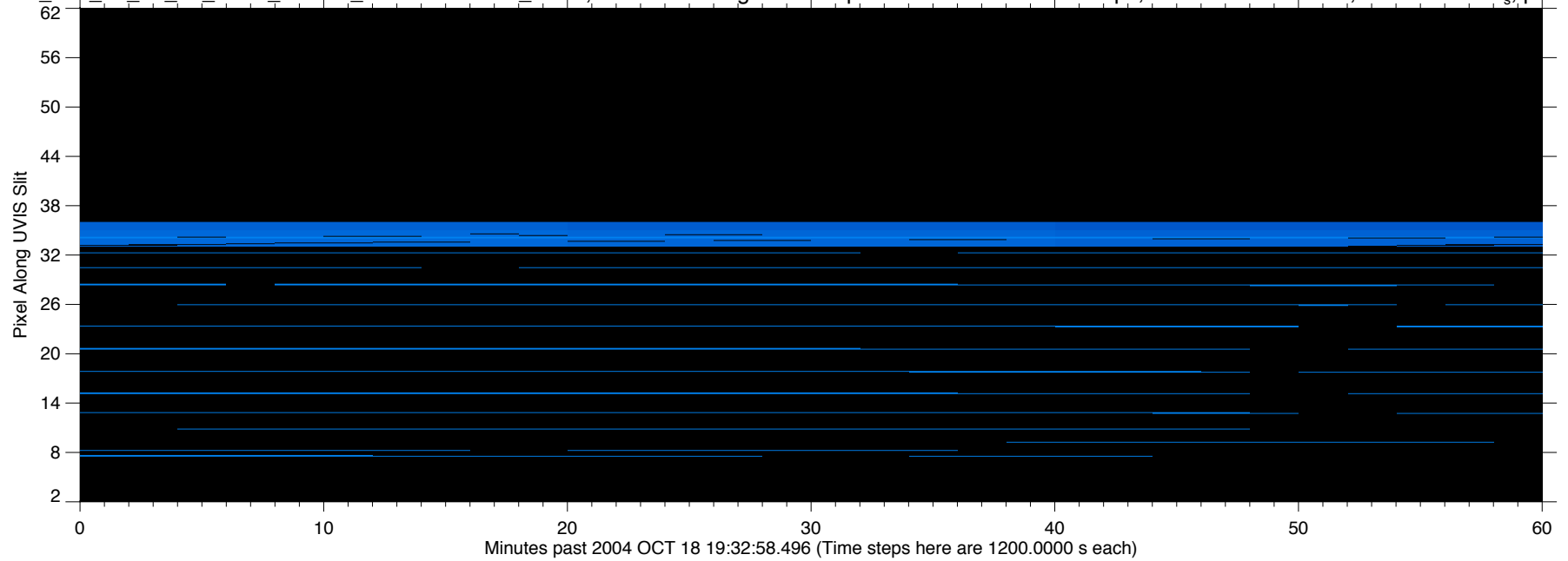
EUV2004\_292\_11\_42\_58\_UVIS\_00ASA\_COMPSITA013\_CIRS, 1024 wavelengths x 60 spatial sectors x 30 time steps, sub-sc lat=-12.4194, alt=65.2016 R<sub>s</sub>, phase=61.3009



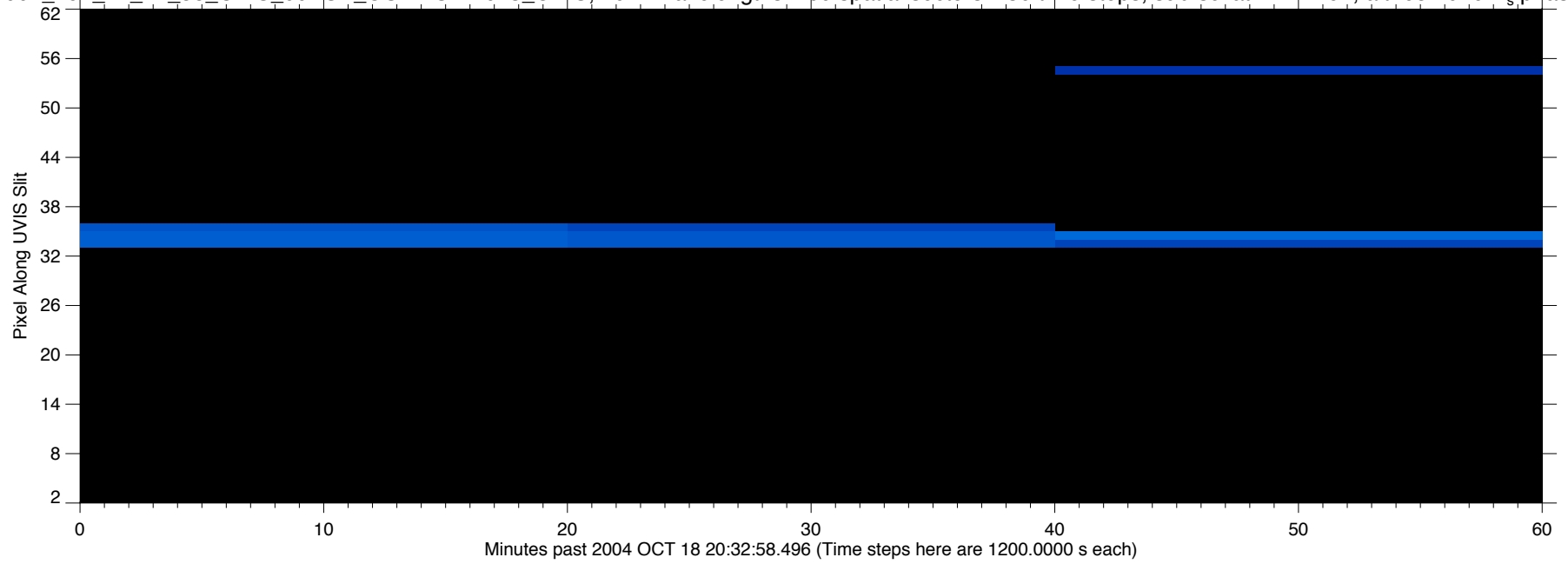
EUV2004\_292\_11\_42\_58\_UVIS\_00ASA\_COMPSITA013\_CIRS, 1024 wavelengths x 60 spatial sectors x 30 time steps, sub-sc lat=-12.4194, alt=65.2016 R<sub>s</sub>, phase=61.3009



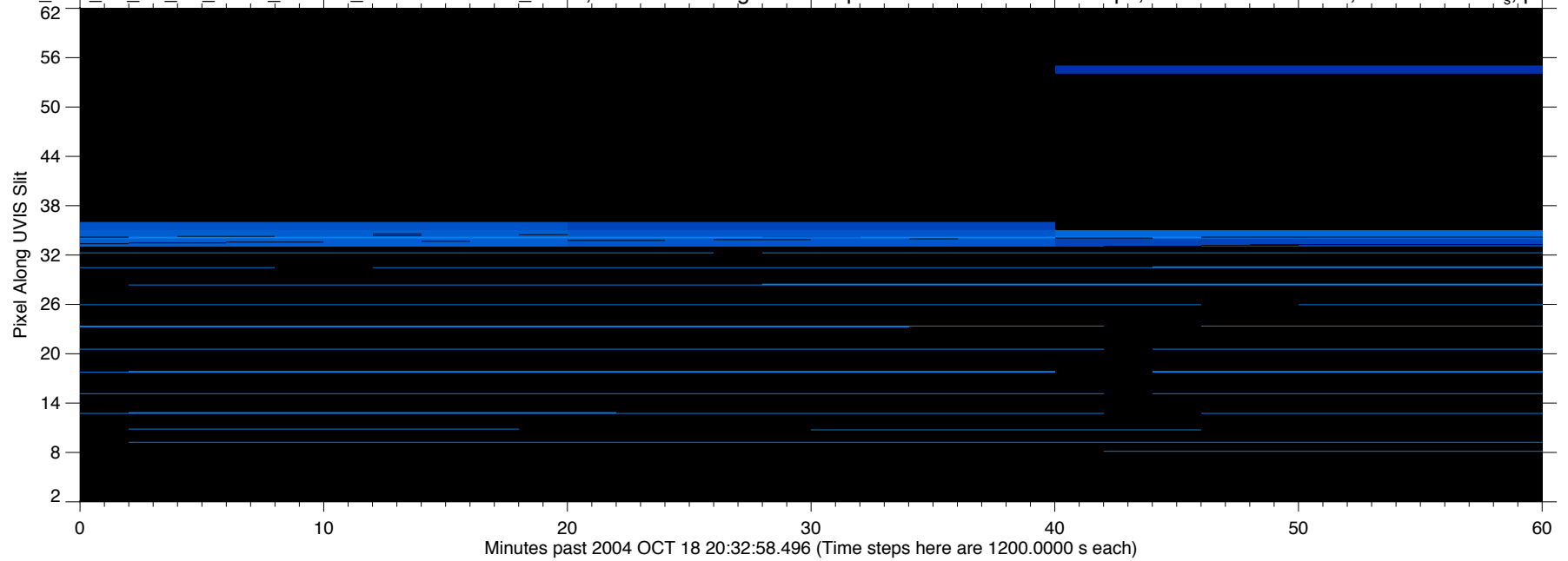
EUV2004\_292\_11\_42\_58\_UVIS\_00ASA\_COMPSITA013\_CIRS, 1024 wavelengths x 60 spatial sectors x 30 time steps, sub-sc lat=-12.4194, alt=65.2016 R<sub>s</sub>, phase=61.3009



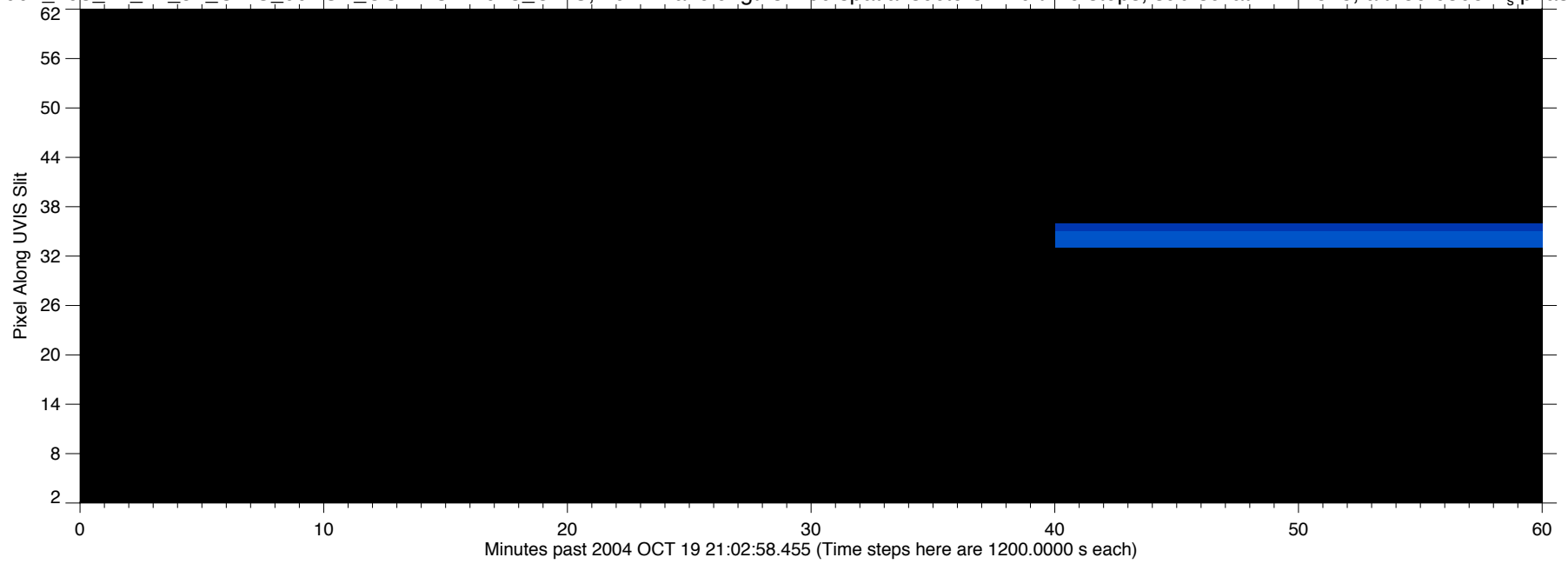
EUV2004\_292\_11\_42\_58\_UVIS\_00ASA\_COMPSITA013\_CIRS, 1024 wavelengths x 60 spatial sectors x 30 time steps, sub-sc lat=-12.4194, alt=65.2016 R<sub>s</sub>, phase=61.3009



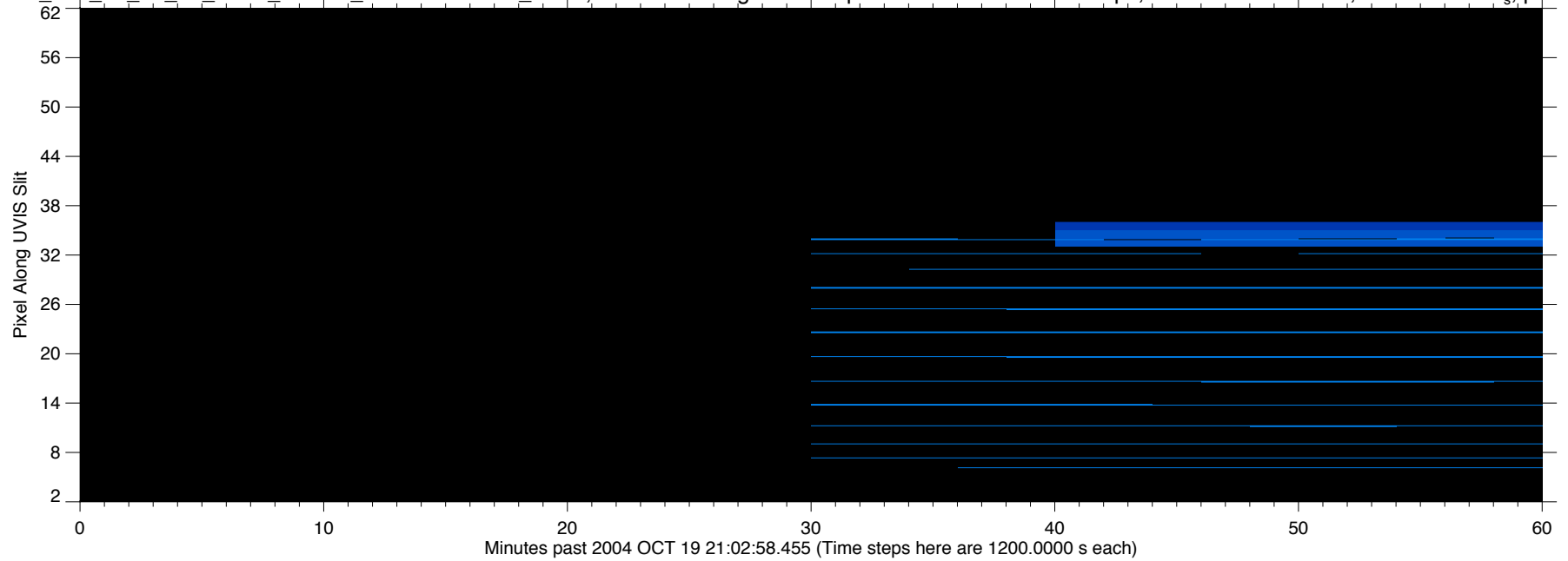
EUV2004\_292\_11\_42\_58\_UVIS\_00ASA\_COMPSITA013\_CIRS, 1024 wavelengths x 60 spatial sectors x 30 time steps, sub-sc lat=-12.4194, alt=65.2016 R<sub>s</sub>, phase=61.3009



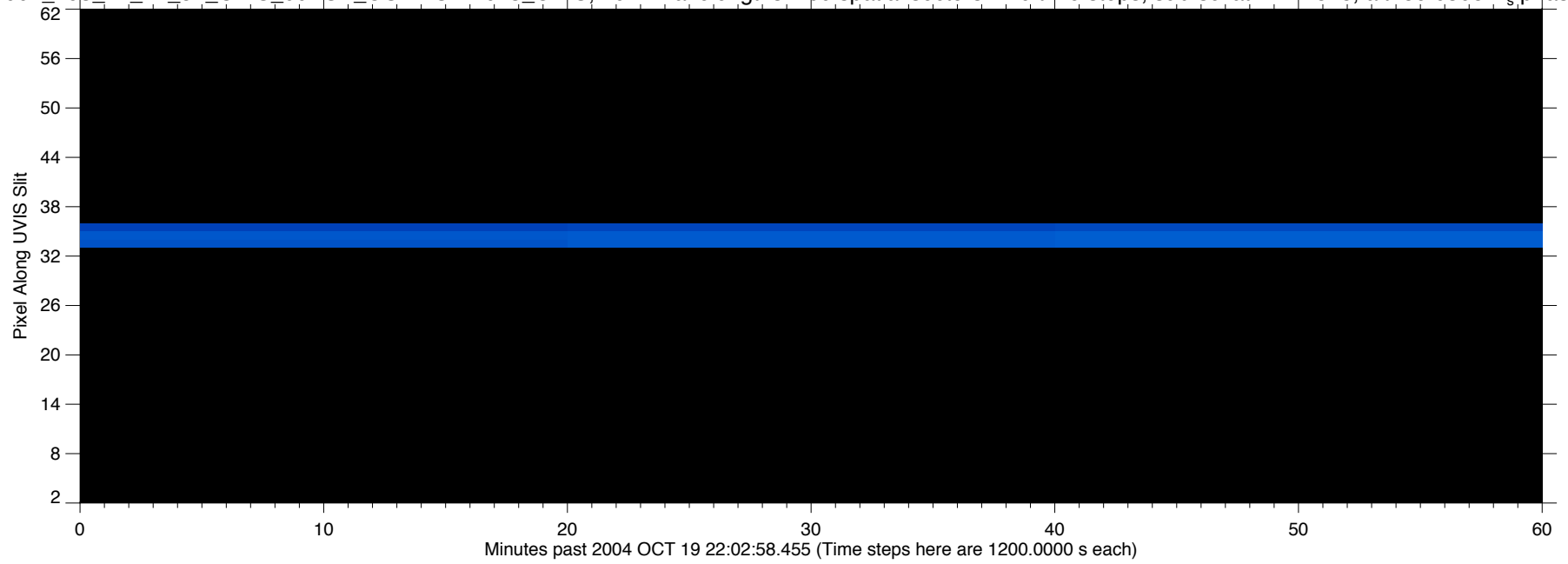
EUV2004\_293\_21\_12\_57\_UVIS\_00ASA\_COMPSITB013\_CIRS, 1024 wavelengths x 60 spatial sectors x 10 time steps, sub-sc lat=-11.7848, alt=59.0308 R<sub>s</sub>, phase=58.9597



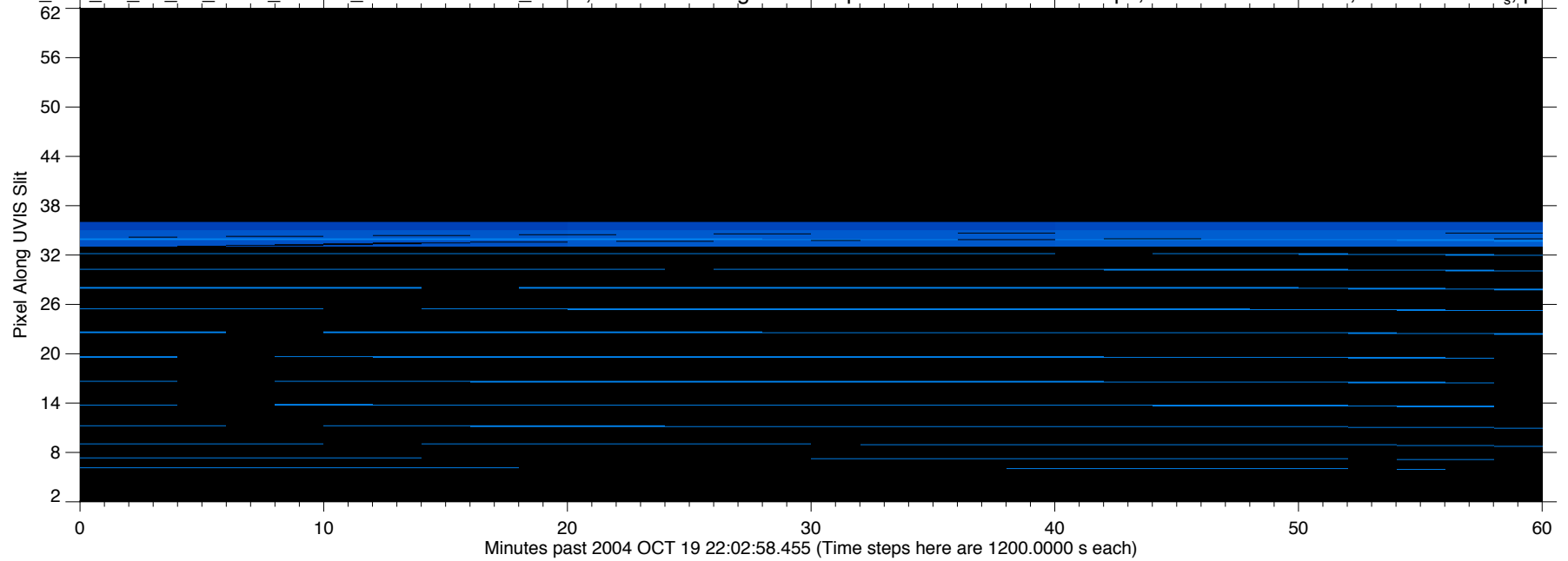
EUV2004\_293\_21\_12\_57\_UVIS\_00ASA\_COMPSITB013\_CIRS, 1024 wavelengths x 60 spatial sectors x 10 time steps, sub-sc lat=-11.7848, alt=59.0308 R<sub>s</sub>, phase=58.9597



EUV2004\_293\_21\_12\_57\_UVIS\_00ASA\_COMPSITB013\_CIRS, 1024 wavelengths x 60 spatial sectors x 10 time steps, sub-sc lat=-11.7848, alt=59.0308 R<sub>s</sub>, phase=58.9597

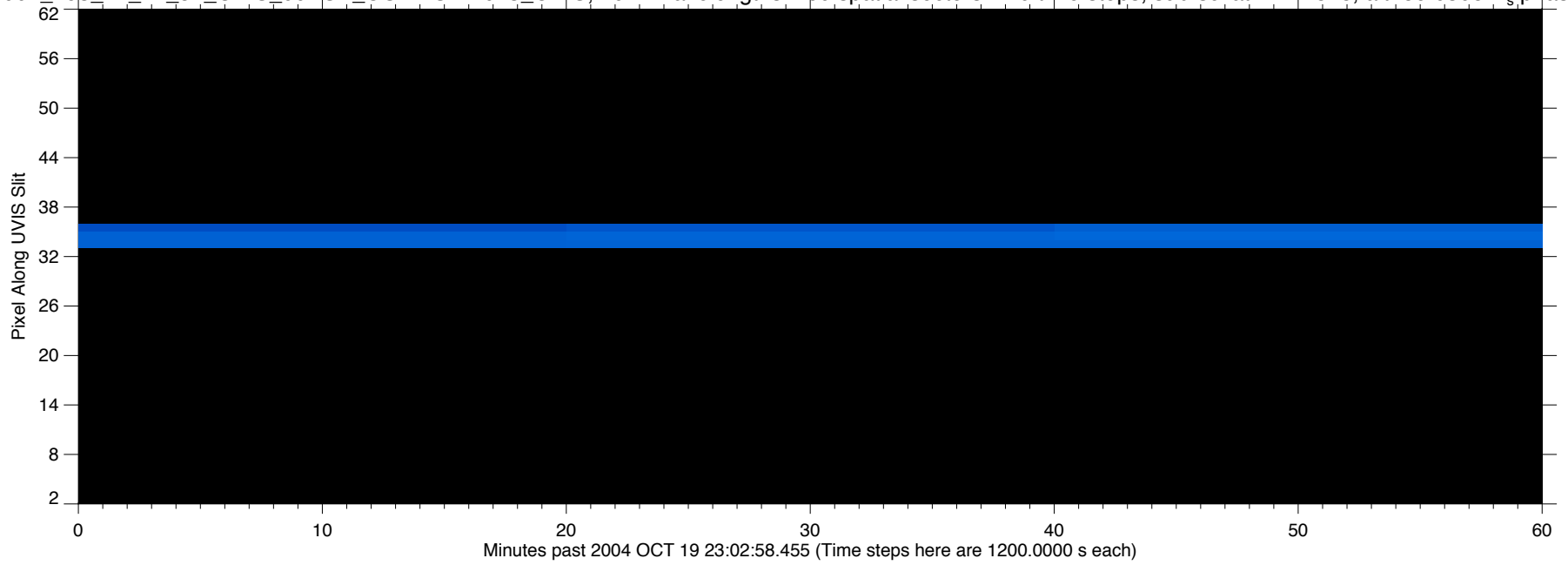


EUV2004\_293\_21\_12\_57\_UVIS\_00ASA\_COMPSITB013\_CIRS, 1024 wavelengths x 60 spatial sectors x 10 time steps, sub-sc lat=-11.7848, alt=59.0308 R<sub>s</sub>, phase=58.9597

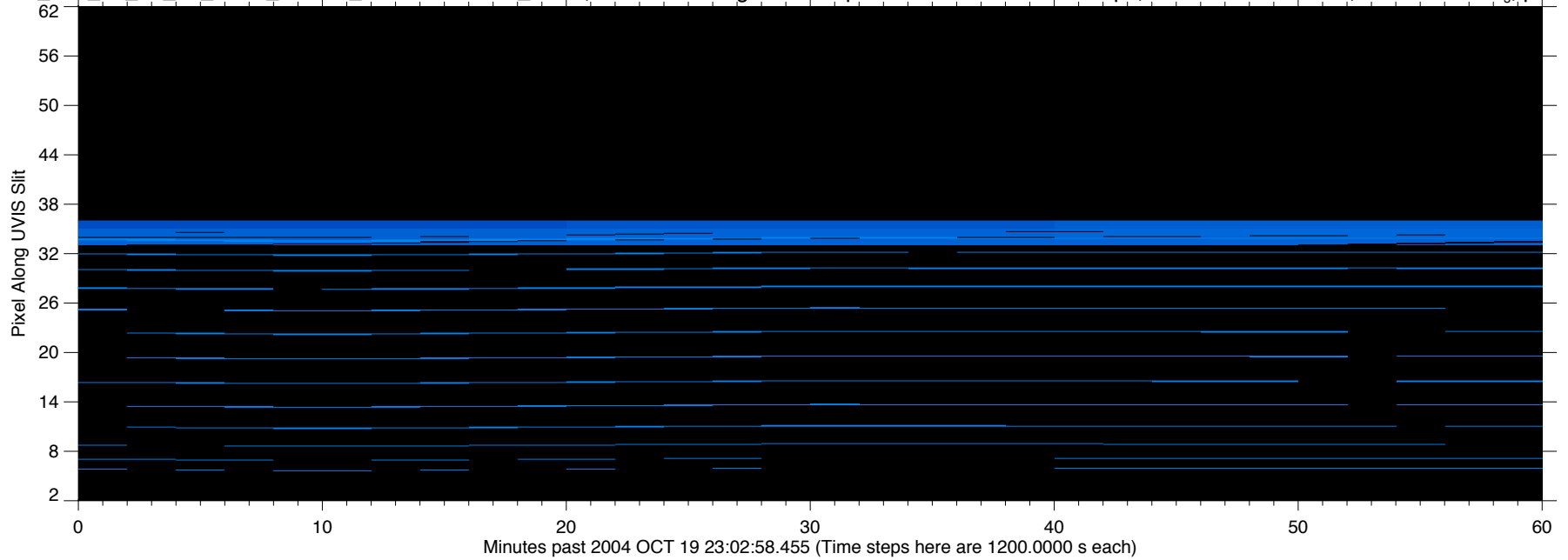




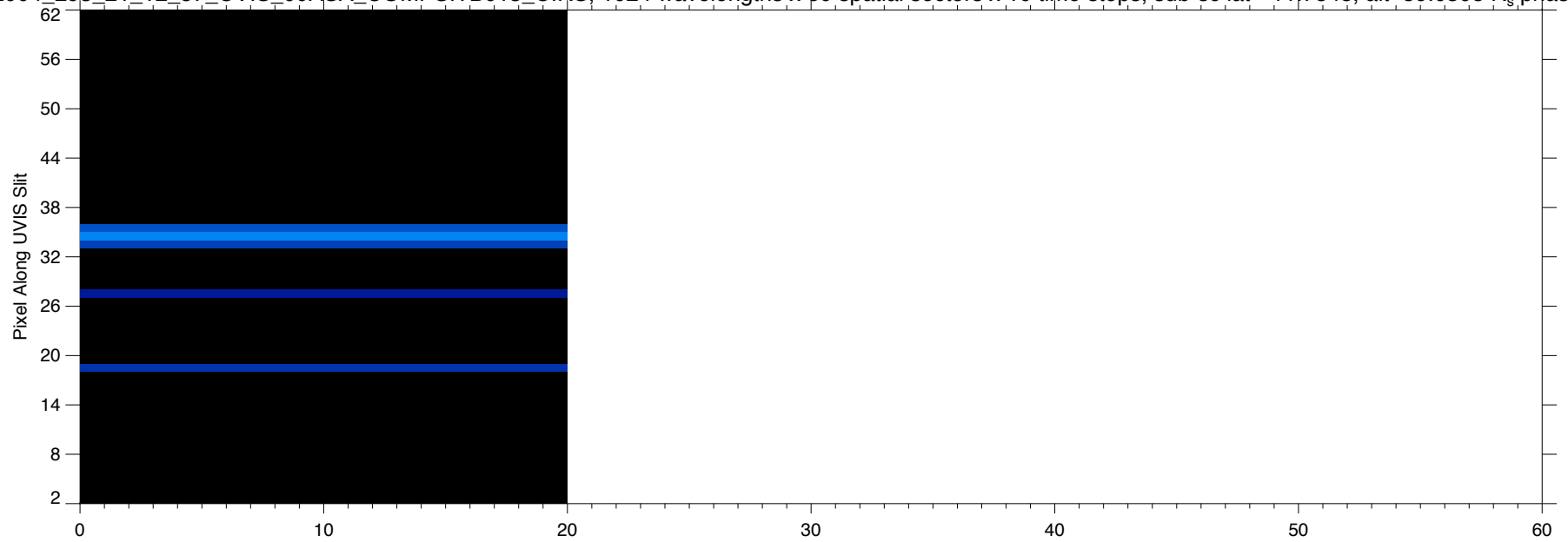
EUV2004\_293\_21\_12\_57\_UVIS\_00ASA\_COMPSITB013\_CIRS, 1024 wavelengths x 60 spatial sectors x 10 time steps, sub-sc lat=-11.7848, alt=59.0308 R<sub>s</sub>, phase=58.9597



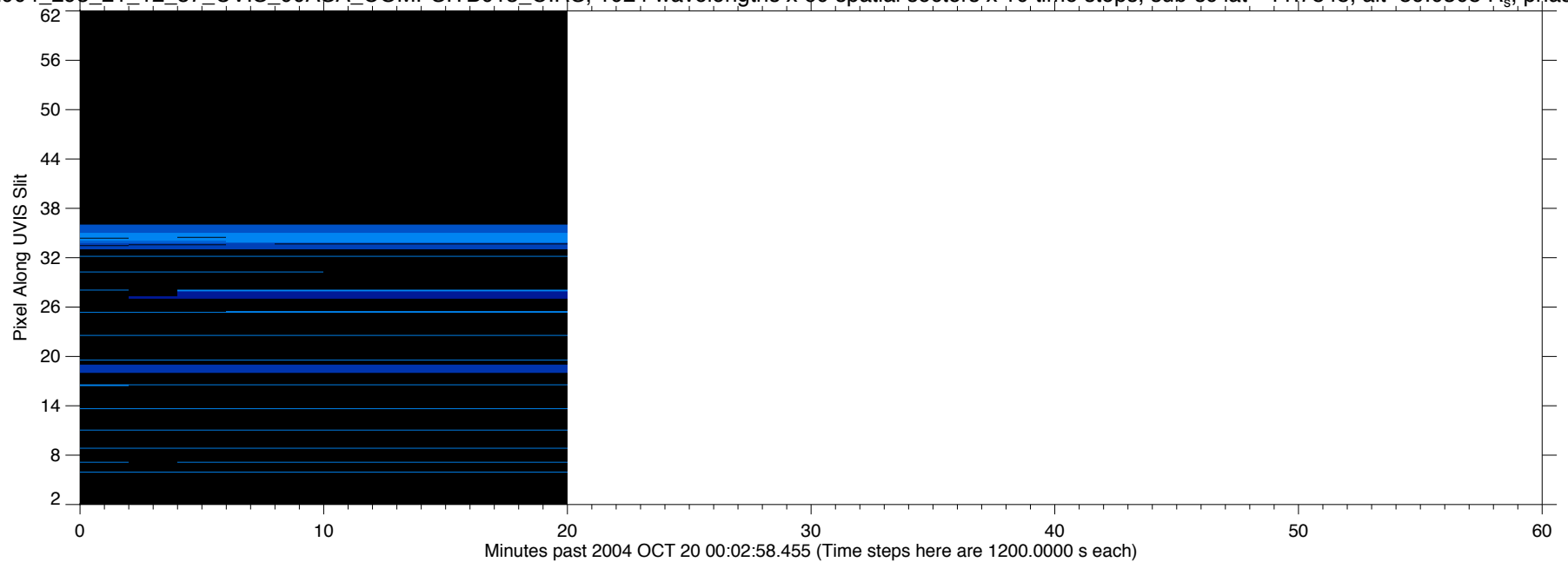
EUV2004\_293\_21\_12\_57\_UVIS\_00ASA\_COMPSITB013\_CIRS, 1024 wavelengths x 60 spatial sectors x 10 time steps, sub-sc lat=-11.7848, alt=59.0308 R<sub>s</sub>, phase=58.9597



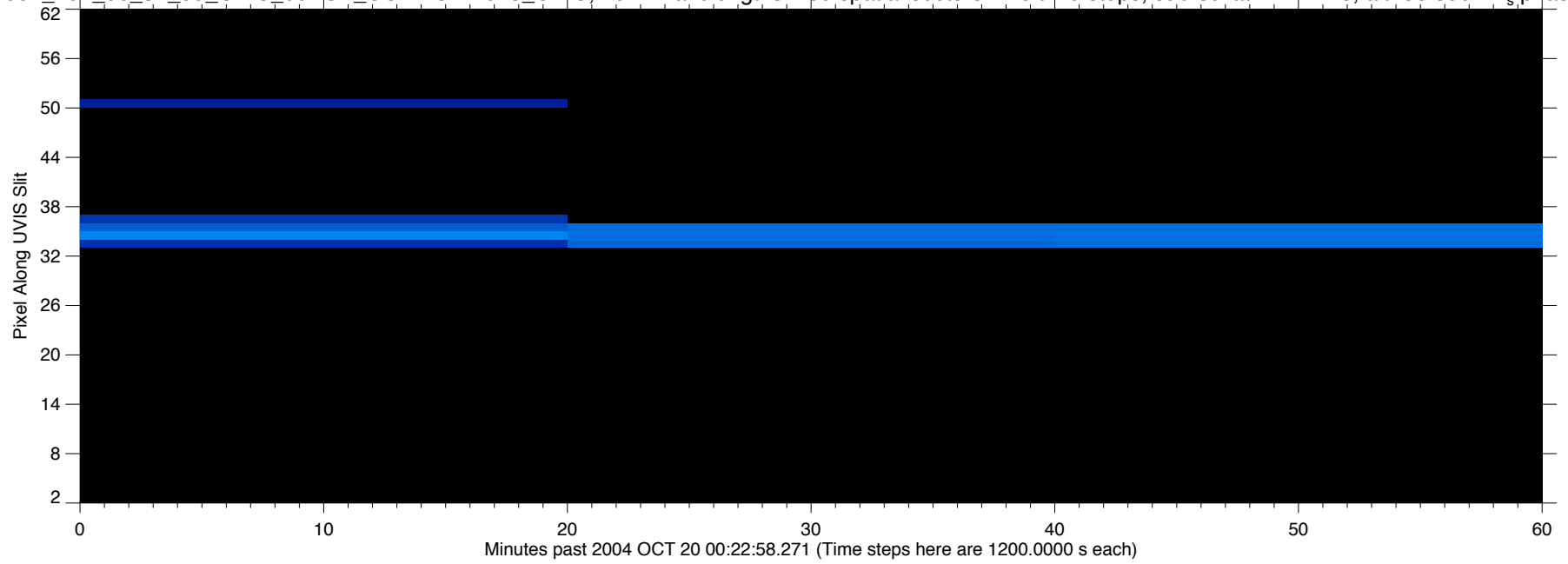
EUV2004\_293\_21\_12\_57\_UVIS\_00ASA\_COMPSITB013\_CIRS, 1024 wavelengths x 60 spatial sectors x 10 time steps, sub-sc lat=-11.7848, alt=59.0308 R<sub>s</sub>, phase=58.9597



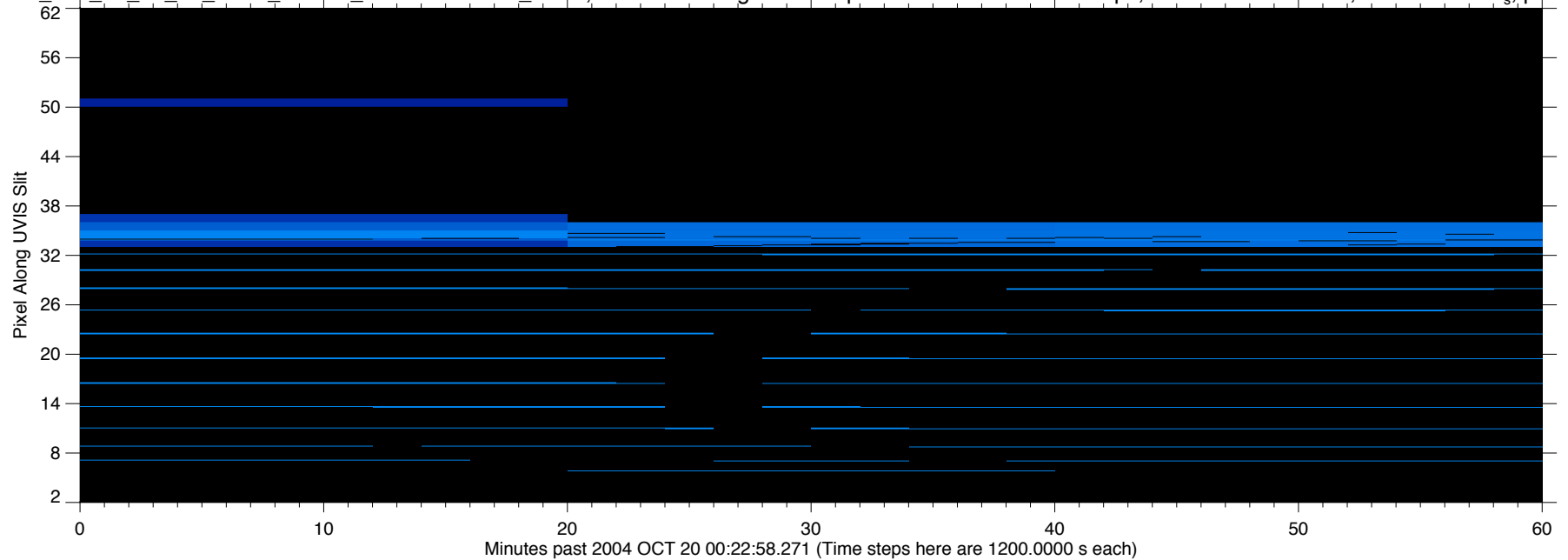
EUV2004\_293\_21\_12\_57\_UVIS\_00ASA\_COMPSITB013\_CIRS, 1024 wavelengths x 60 spatial sectors x 10 time steps, sub-sc lat=-11.7848, alt=59.0308 R<sub>s</sub>, phase=58.9597



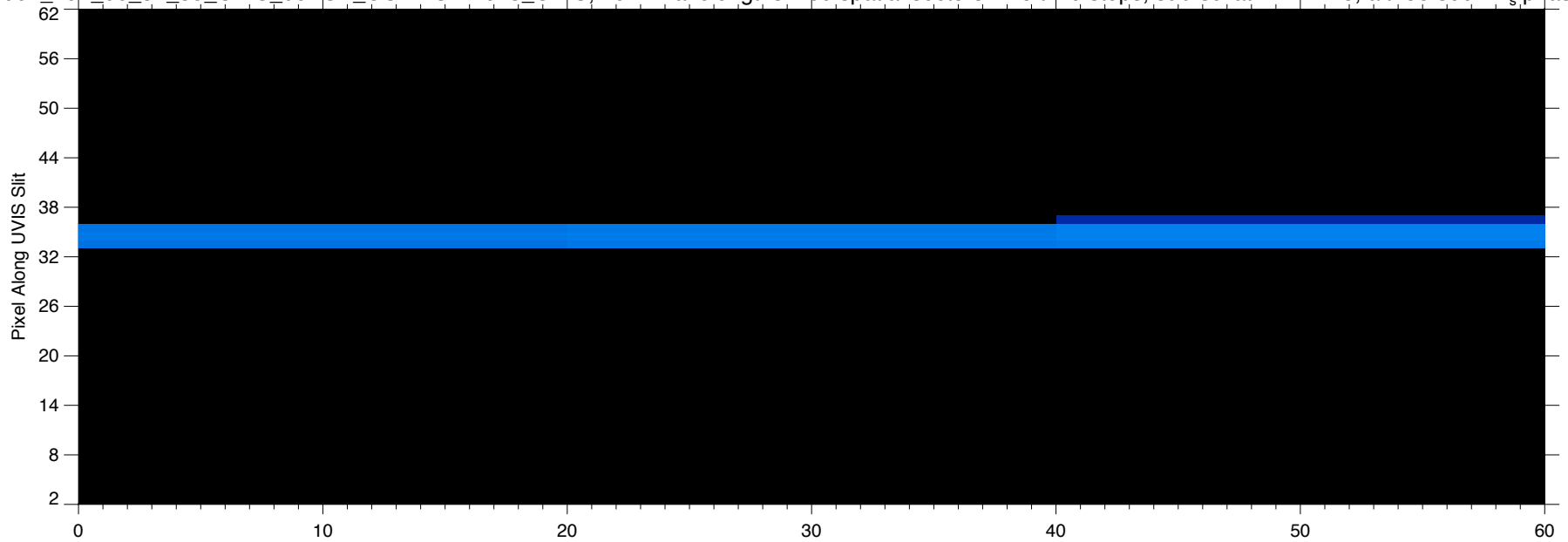
EUV2004\_294\_00\_32\_59\_UVIS\_00ASA\_COMPSITB013\_CIRS, 1024 wavelengths x 60 spatial sectors x 18 time steps, sub-sc lat=-11.7125, alt=58.3901 R<sub>s</sub>, phase=58.7006



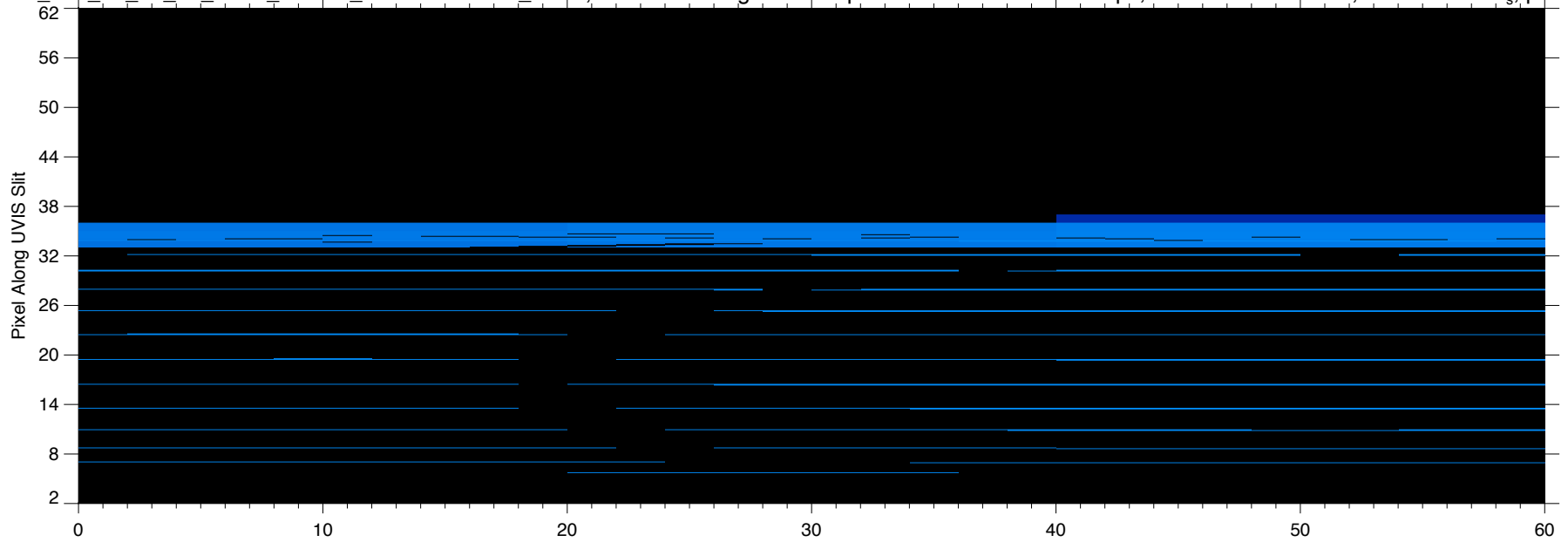
EUV2004\_294\_00\_32\_59\_UVIS\_00ASA\_COMPSITB013\_CIRS, 1024 wavelengths x 60 spatial sectors x 18 time steps, sub-sc lat=-11.7125, alt=58.3901 R<sub>s</sub>, phase=58.7006



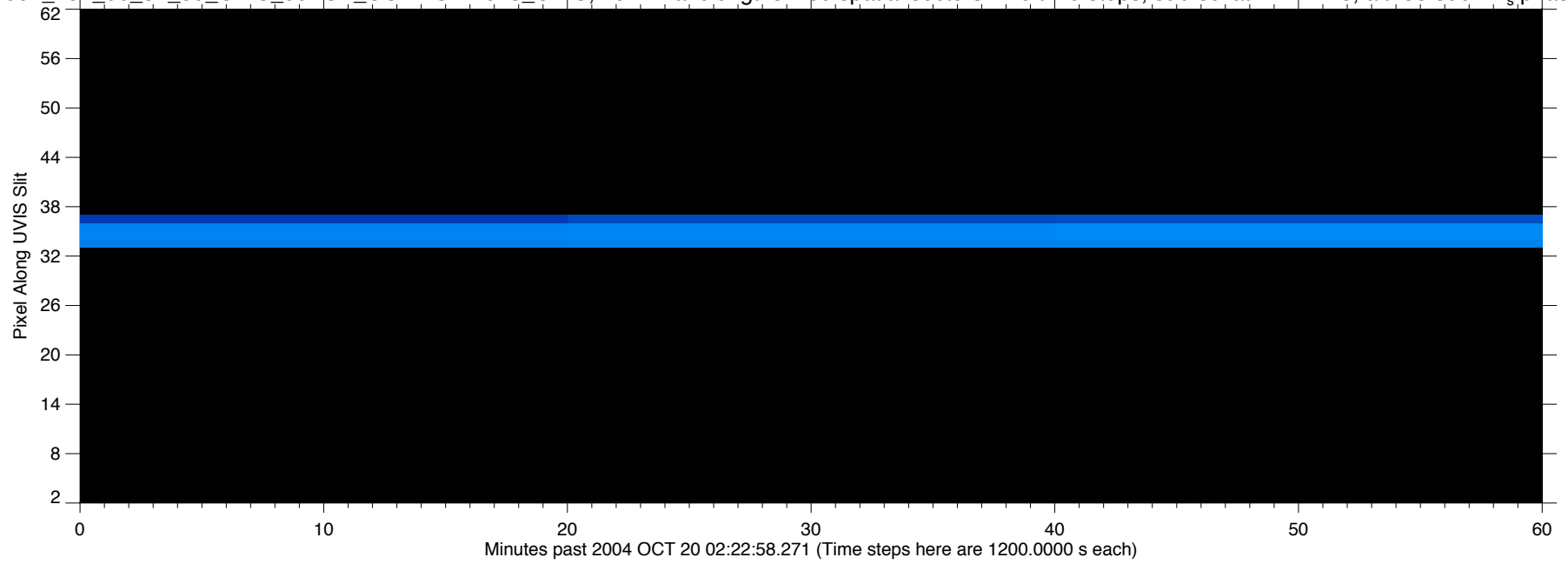
EUV2004\_294\_00\_32\_59\_UVIS\_00ASA\_COMPSITB013\_CIRS, 1024 wavelengths x 60 spatial sectors x 18 time steps, sub-sc lat=-11.7125, alt=58.3901 R<sub>s</sub>, phase=58.7006



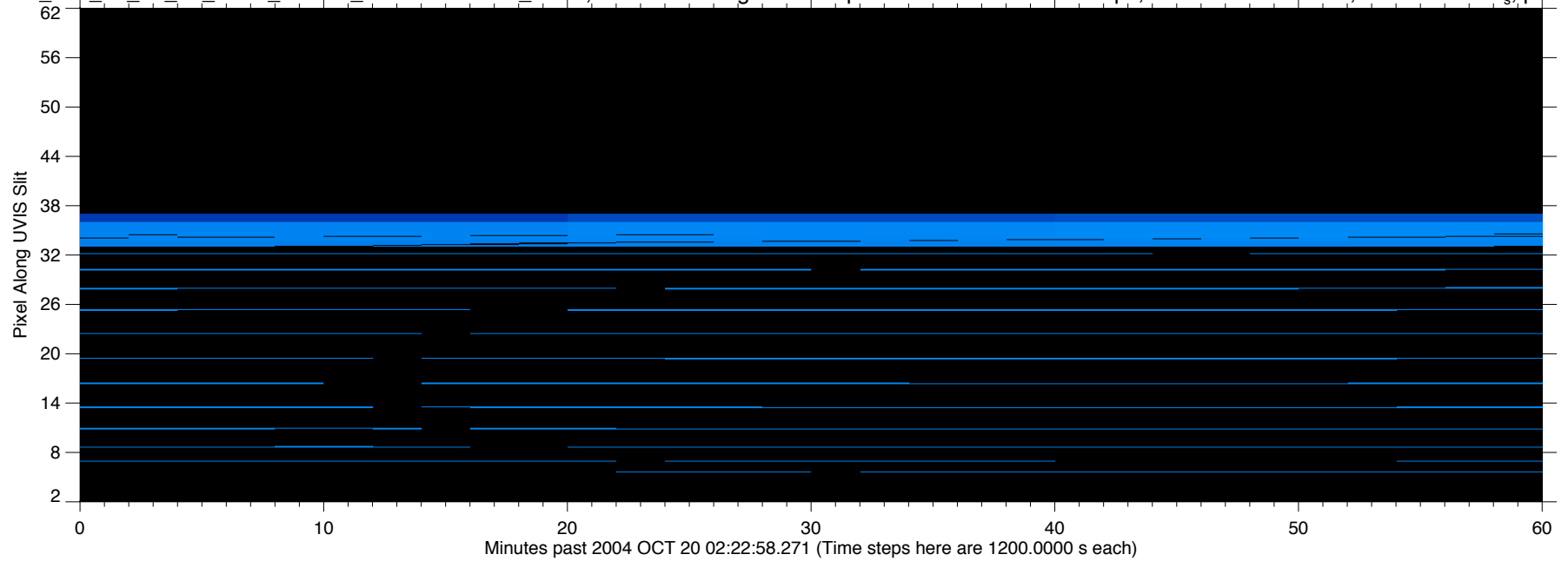
EUV2004\_294\_00\_32\_59\_UVIS\_00ASA\_COMPSITB013\_CIRS, 1024 wavelengths x 60 spatial sectors x 18 time steps, sub-sc lat=-11.7125, alt=58.3901 R<sub>s</sub>, phase=58.7006



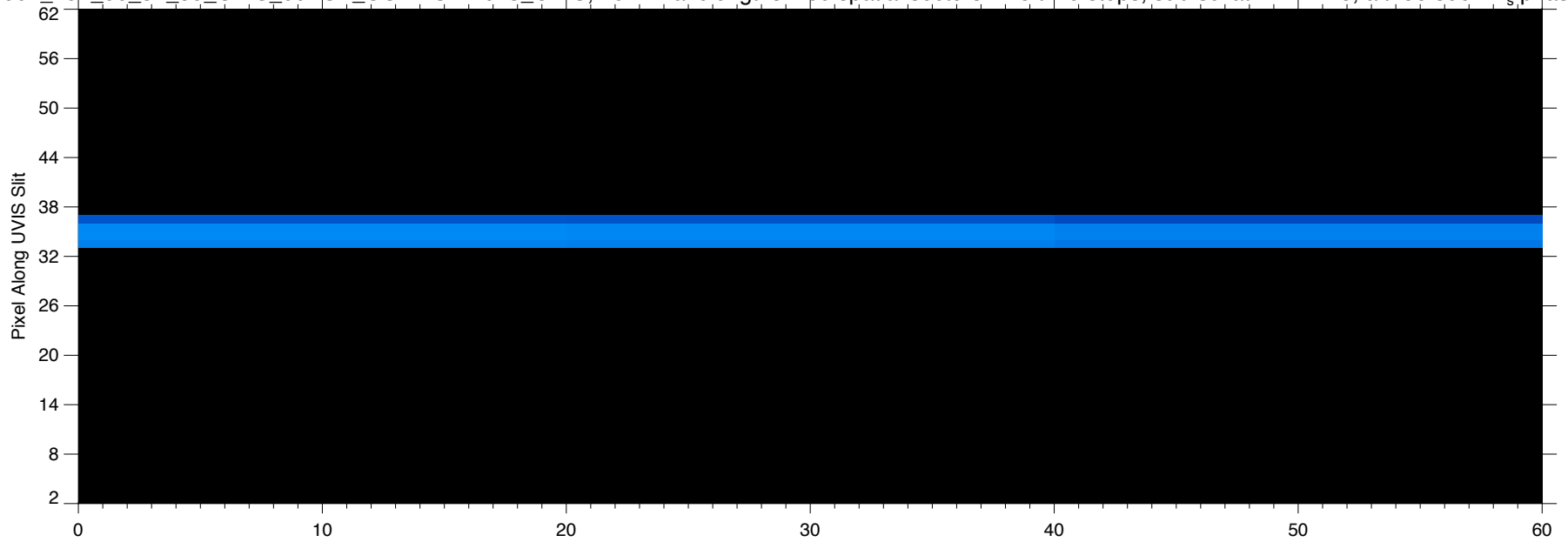
EUV2004\_294\_00\_32\_59\_UVIS\_00ASA\_COMPSITB013\_CIRS, 1024 wavelengths x 60 spatial sectors x 18 time steps, sub-sc lat=-11.7125, alt=58.3901 R<sub>s</sub>, phase=58.7006



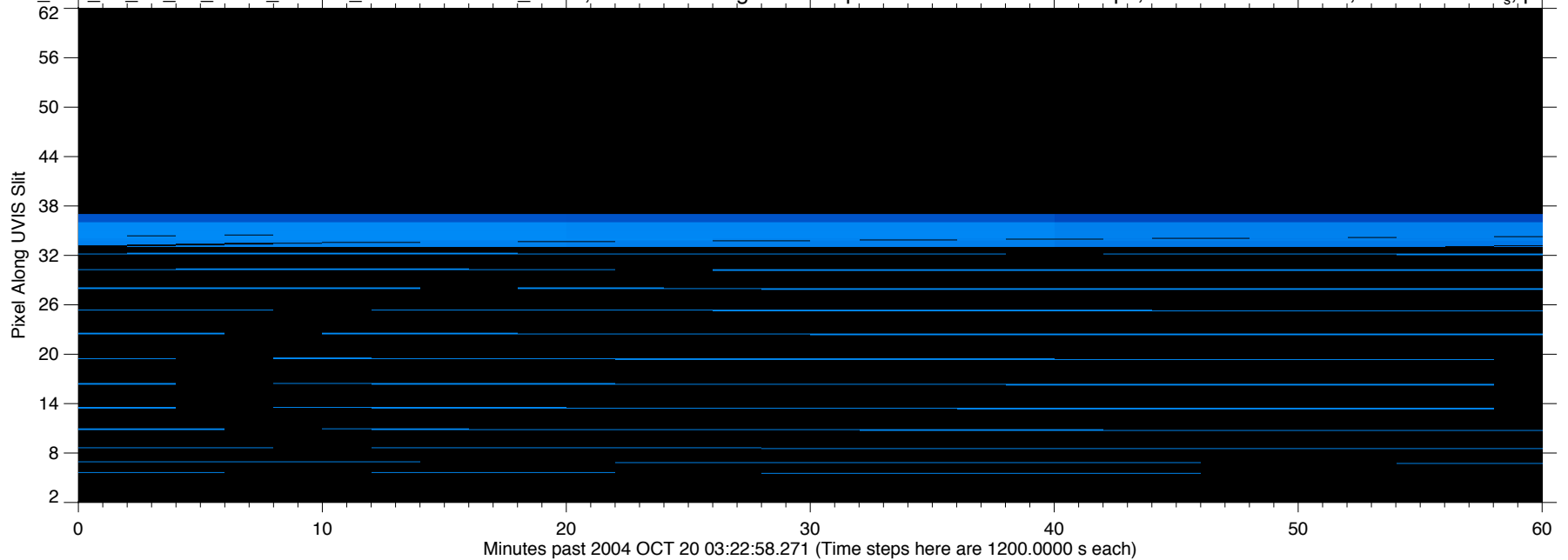
EUV2004\_294\_00\_32\_59\_UVIS\_00ASA\_COMPSITB013\_CIRS, 1024 wavelengths x 60 spatial sectors x 18 time steps, sub-sc lat=-11.7125, alt=58.3901 R<sub>s</sub>, phase=58.7006



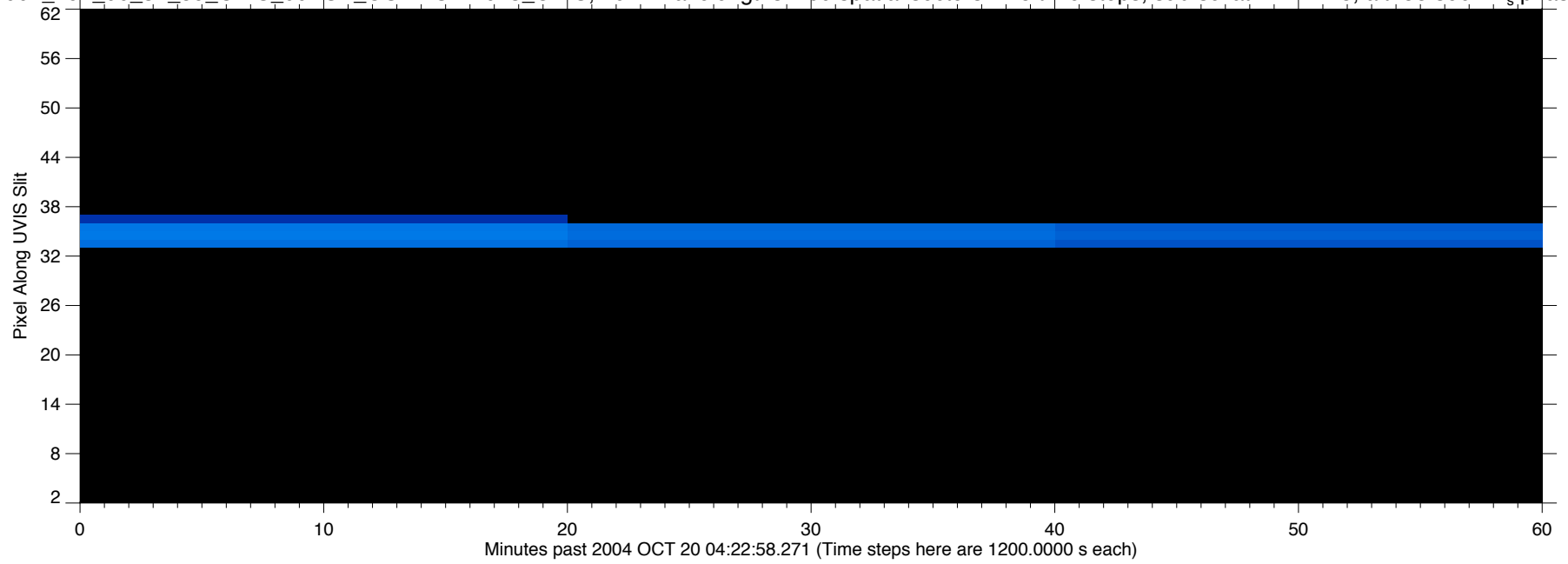
EUV2004\_294\_00\_32\_59\_UVIS\_00ASA\_COMPSITB013\_CIRS, 1024 wavelengths x 60 spatial sectors x 18 time steps, sub-sc lat=-11.7125, alt=58.3901 R<sub>s</sub>, phase=58.7006



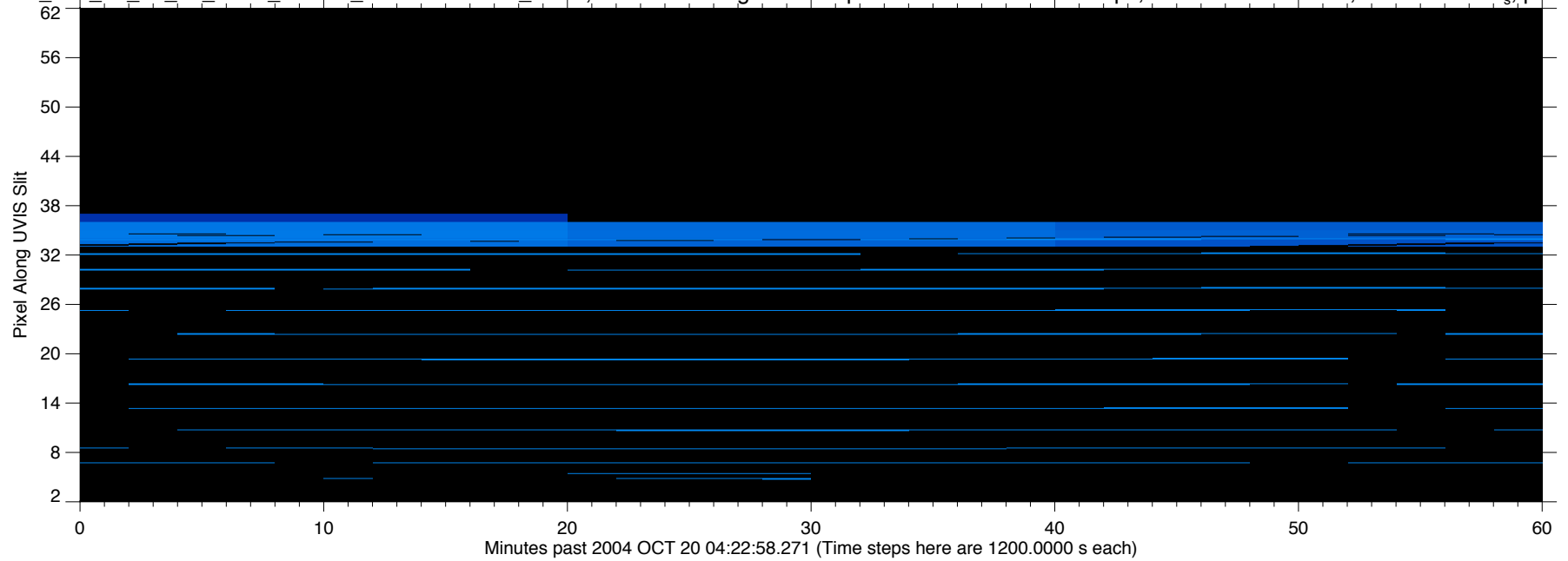
EUV2004\_294\_00\_32\_59\_UVIS\_00ASA\_COMPSITB013\_CIRS, 1024 wavelengths x 60 spatial sectors x 18 time steps, sub-sc lat=-11.7125, alt=58.3901 R<sub>s</sub>, phase=58.7006



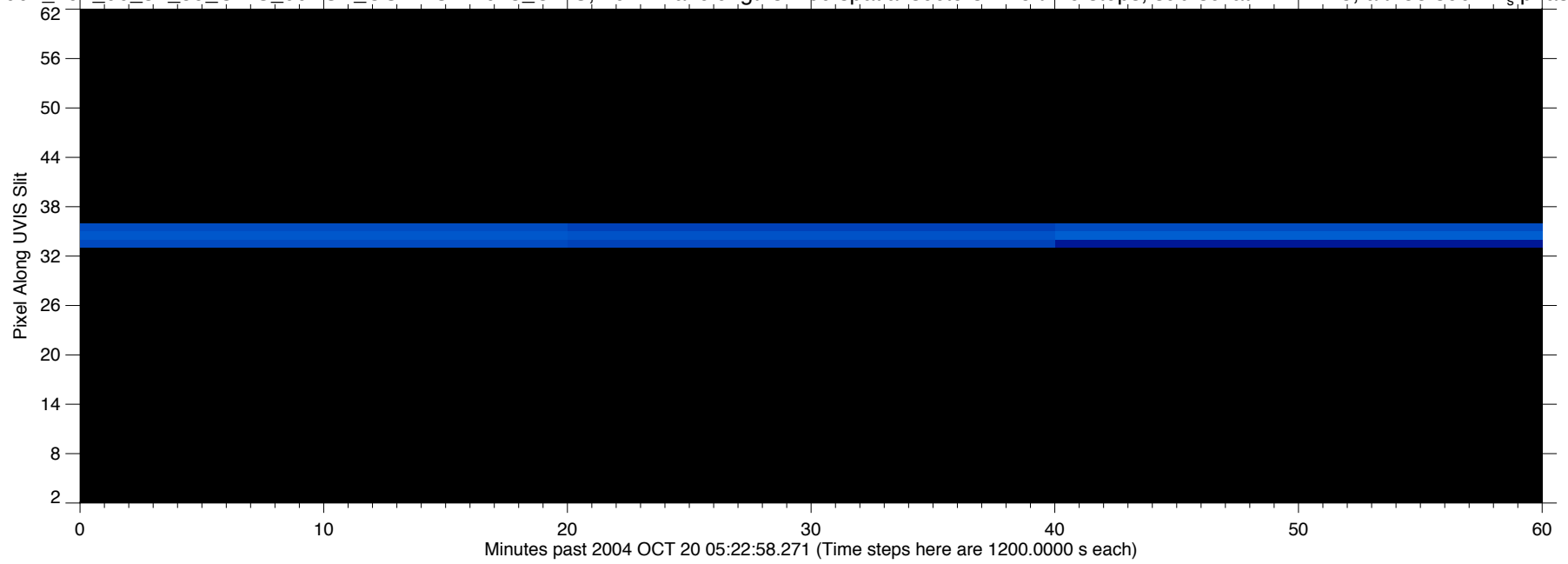
EUV2004\_294\_00\_32\_59\_UVIS\_00ASA\_COMPSITB013\_CIRS, 1024 wavelengths x 60 spatial sectors x 18 time steps, sub-sc lat=-11.7125, alt=58.3901 R<sub>s</sub>, phase=58.7006



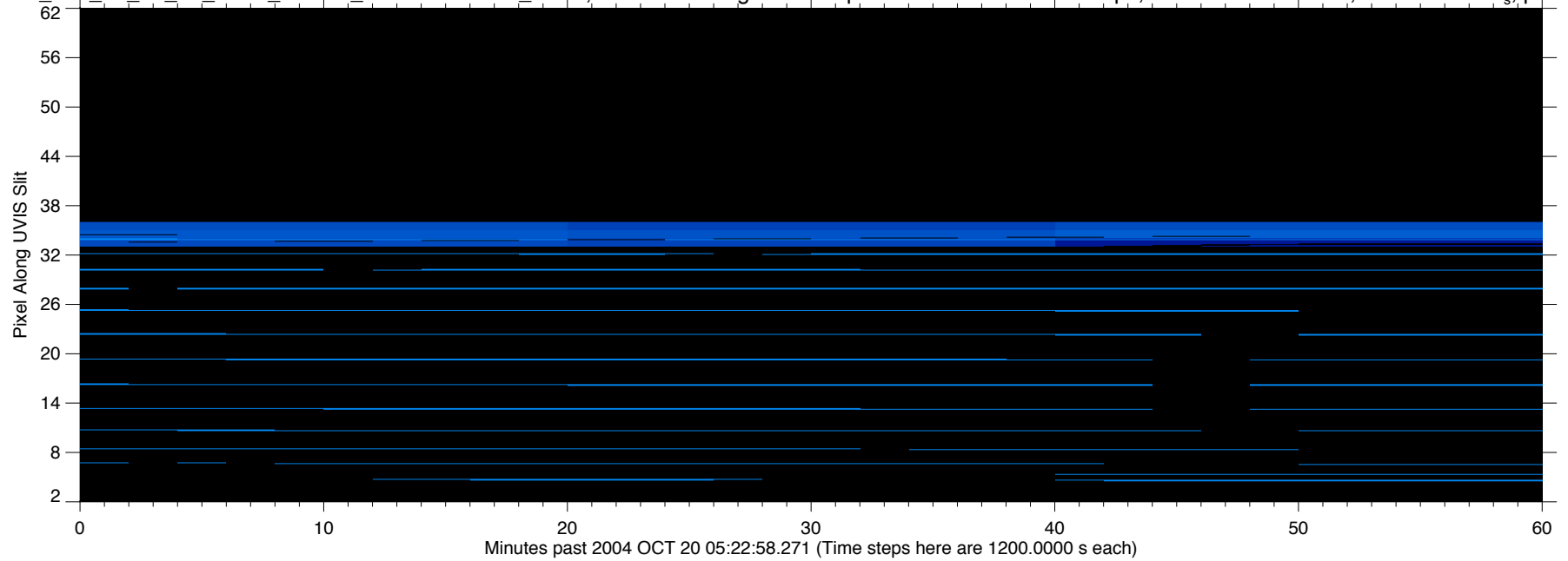
EUV2004\_294\_00\_32\_59\_UVIS\_00ASA\_COMPSITB013\_CIRS, 1024 wavelengths x 60 spatial sectors x 18 time steps, sub-sc lat=-11.7125, alt=58.3901 R<sub>s</sub>, phase=58.7006



EUV2004\_294\_00\_32\_59\_UVIS\_00ASA\_COMPSITB013\_CIRS, 1024 wavelengths x 60 spatial sectors x 18 time steps, sub-sc lat=-11.7125, alt=58.3901 R<sub>s</sub>, phase=58.7006

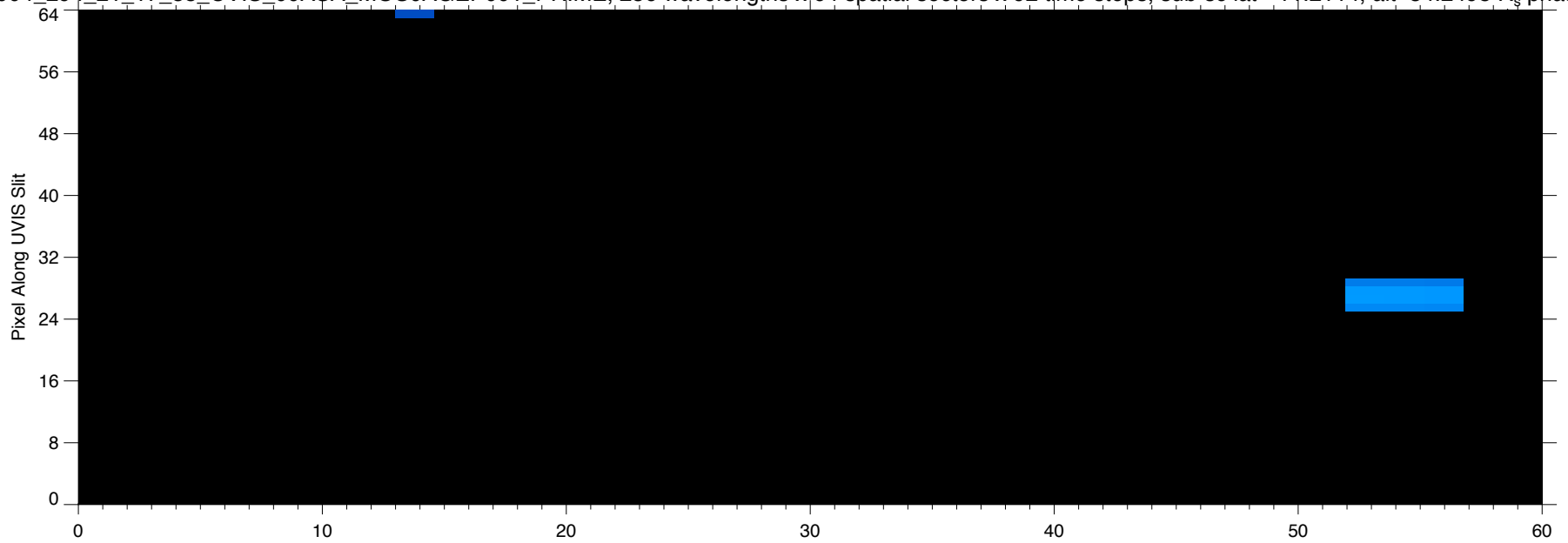


EUV2004\_294\_00\_32\_59\_UVIS\_00ASA\_COMPSITB013\_CIRS, 1024 wavelengths x 60 spatial sectors x 18 time steps, sub-sc lat=-11.7125, alt=58.3901 R<sub>s</sub>, phase=58.7006



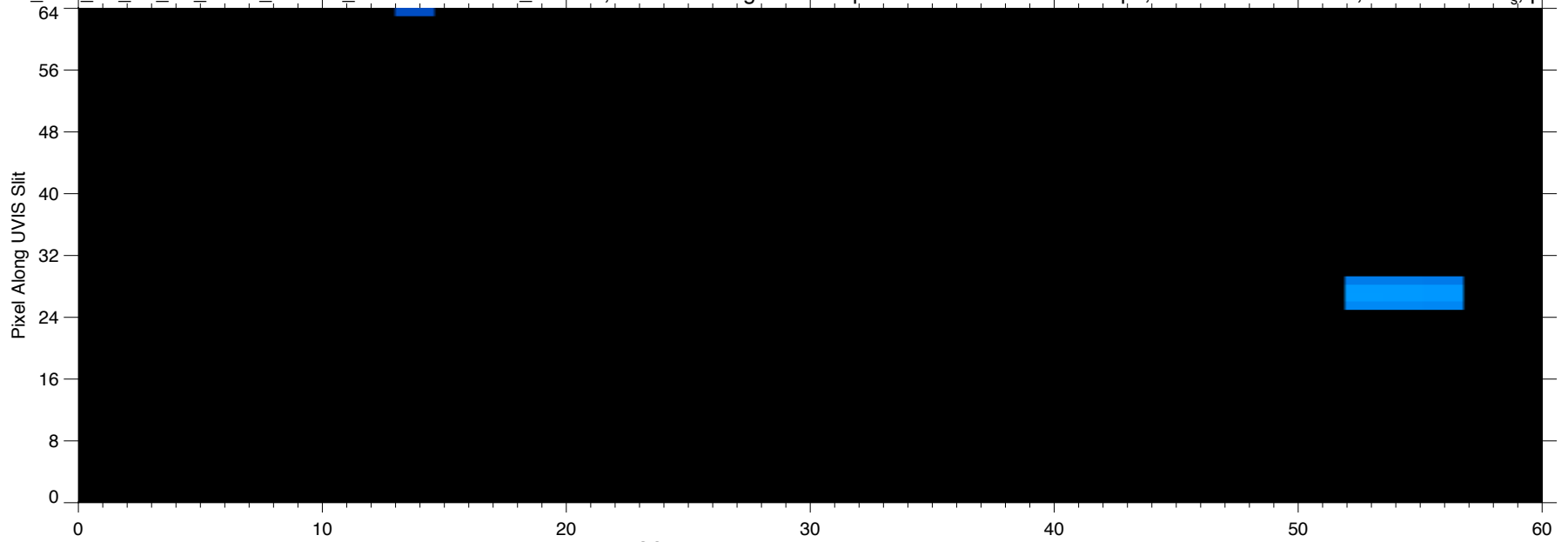


EUV2004\_294\_21\_17\_58\_UVIS\_00ASA\_MOS0AGEP001\_PRIME, 256 wavelengths x 64 spatial sectors x 92 time steps, sub-sc lat=-11.2114, alt=54.2498 R<sub>s</sub> phase=56.9422



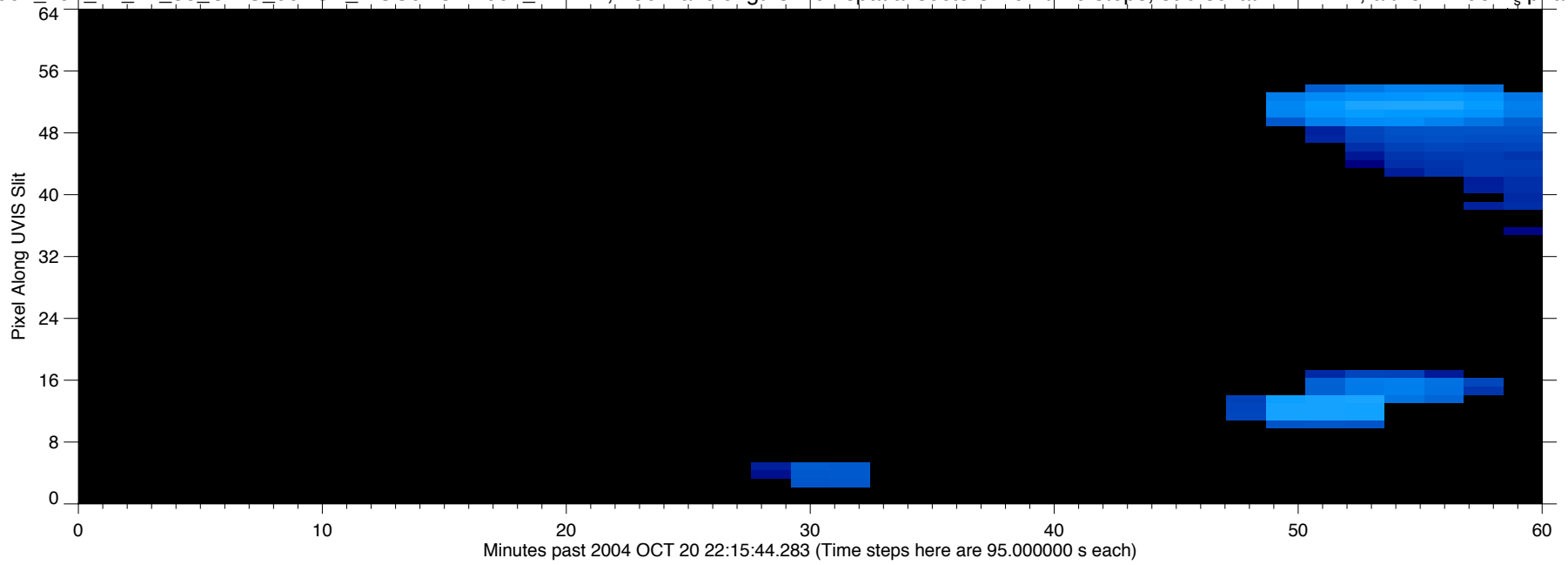
Minutes past 2004 OCT 20 21:17:09.283 (Time steps here are 95.000000 s each)

EUV2004\_294\_21\_17\_58\_UVIS\_00ASA\_MOS0AGEP001\_PRIME, 256 wavelengths x 64 spatial sectors x 92 time steps, sub-sc lat=-11.2114, alt=54.2498 R<sub>s</sub> phase=56.9422

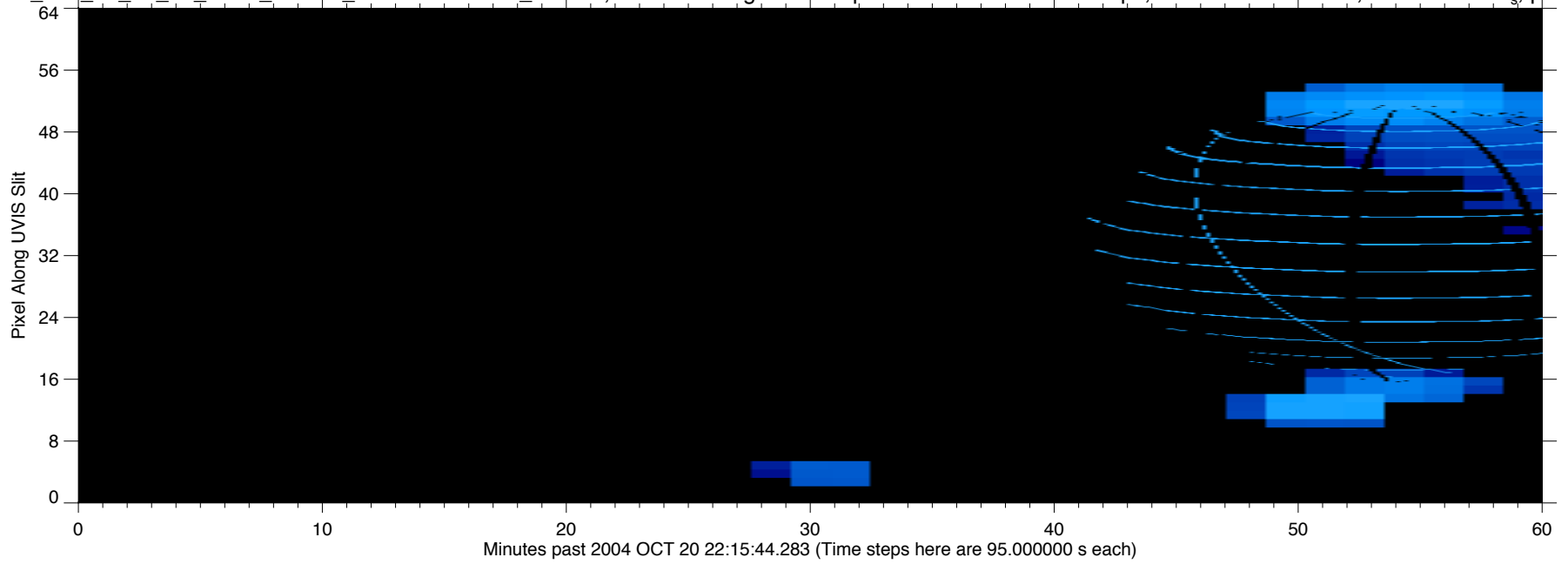


Minutes past 2004 OCT 20 21:17:09.283 (Time steps here are 95.000000 s each)

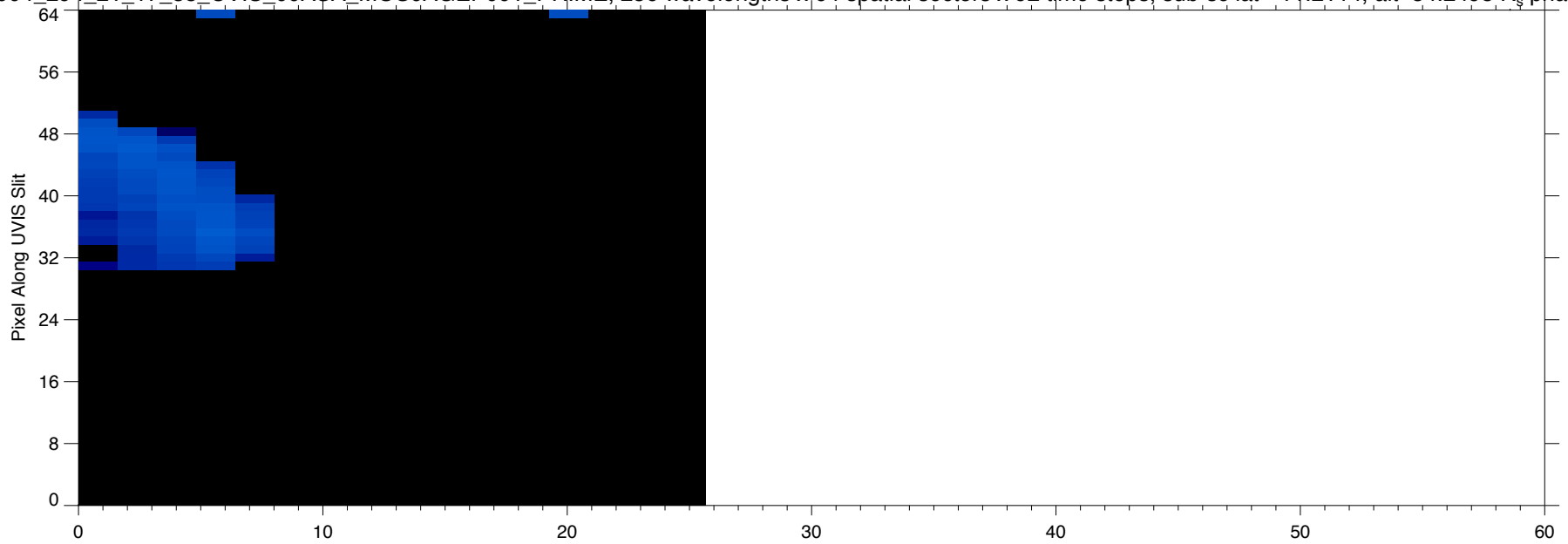
EUV2004\_294\_21\_17\_58\_UVIS\_00ASA\_MOS0AGEP001\_PRIME, 256 wavelengths x 64 spatial sectors x 92 time steps, sub-sc lat=-11.2114, alt=54.2498 R<sub>s</sub> phase=56.9422



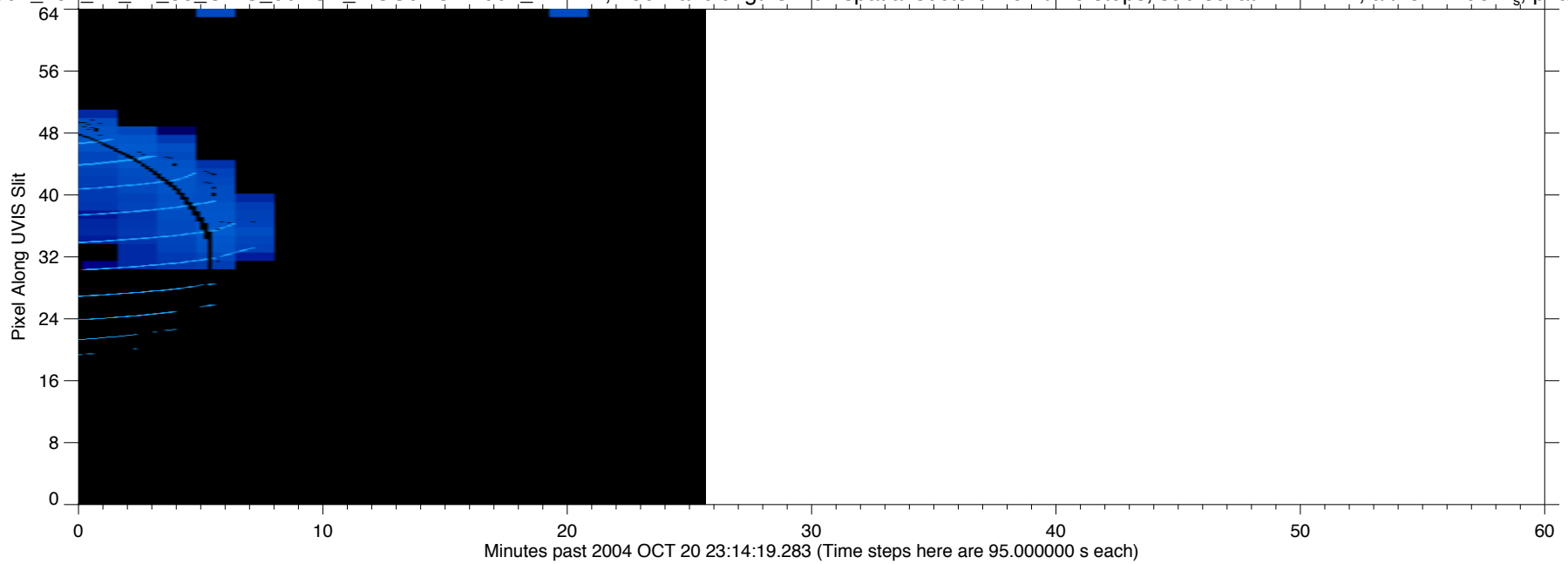
EUV2004\_294\_21\_17\_58\_UVIS\_00ASA\_MOS0AGEP001\_PRIME, 256 wavelengths x 64 spatial sectors x 92 time steps, sub-sc lat=-11.2114, alt=54.2498 R<sub>s</sub> phase=56.9422



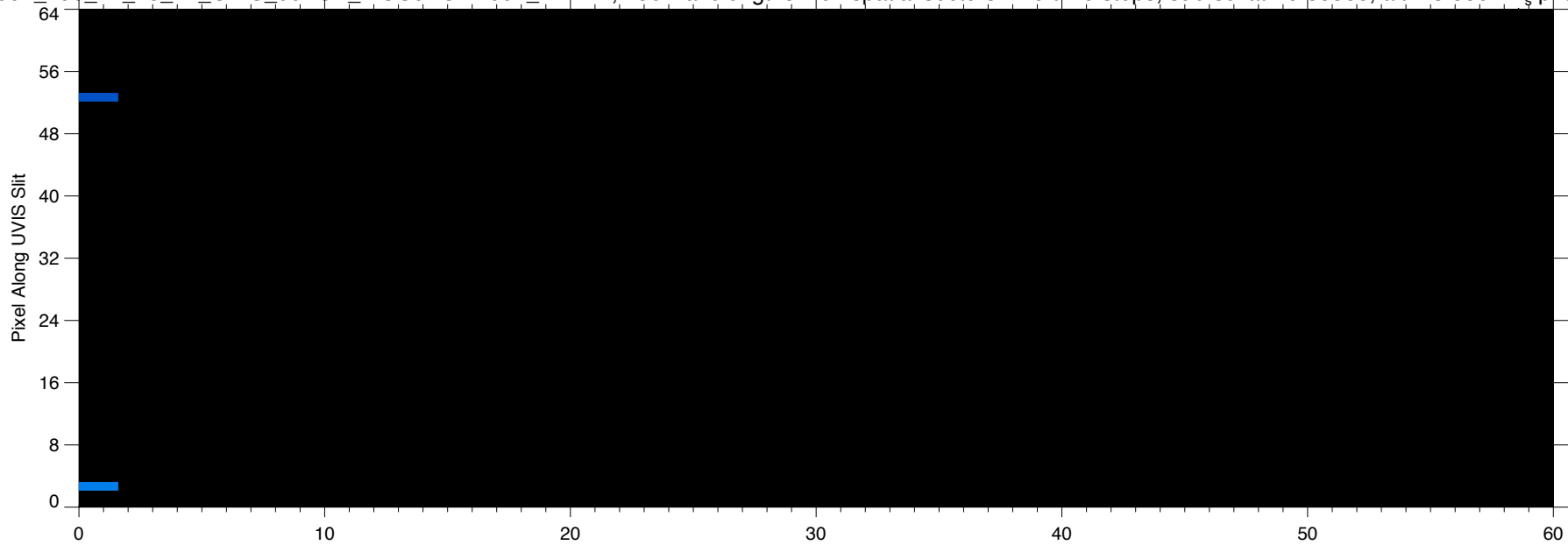
EUV2004\_294\_21\_17\_58\_UVIS\_00ASA\_MOS0AGEP001\_PRIME, 256 wavelengths x 64 spatial sectors x 92 time steps, sub-sc lat=-11.2114, alt=54.2498 R<sub>s</sub> phase=56.9422



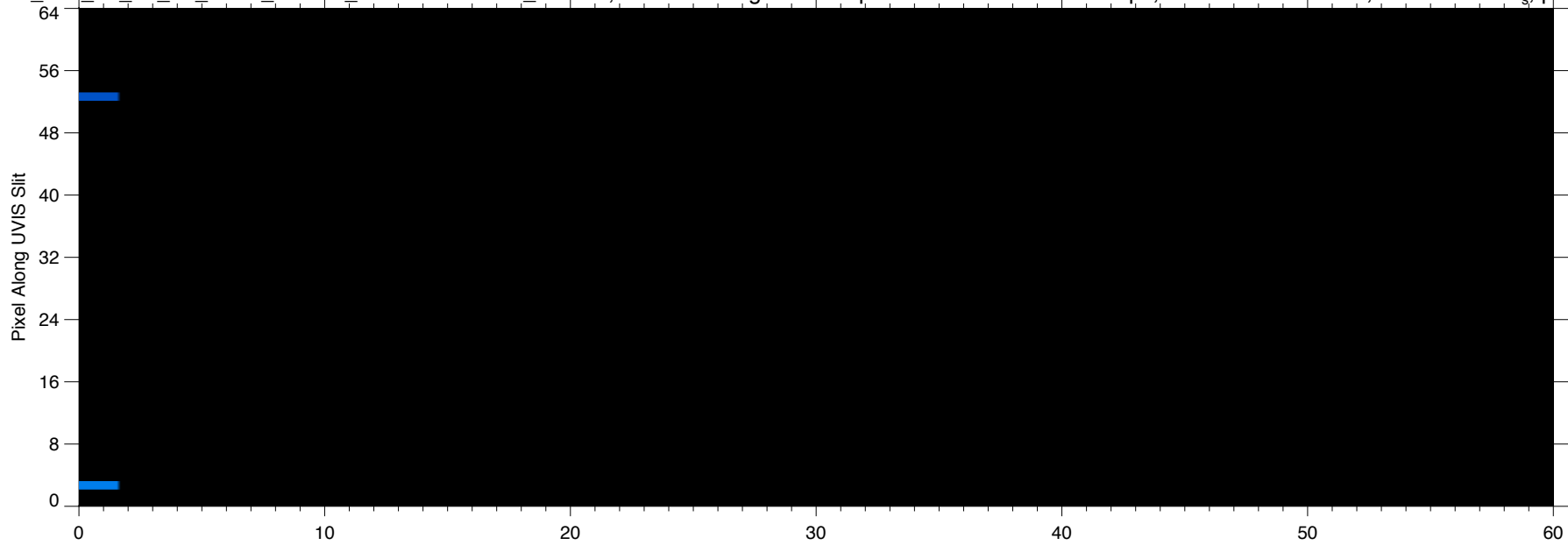
EUV2004\_294\_21\_17\_58\_UVIS\_00ASA\_MOS0AGEP001\_PRIME, 256 wavelengths x 64 spatial sectors x 92 time steps, sub-sc lat=-11.2114, alt=54.2498 R<sub>s</sub> phase=56.9422



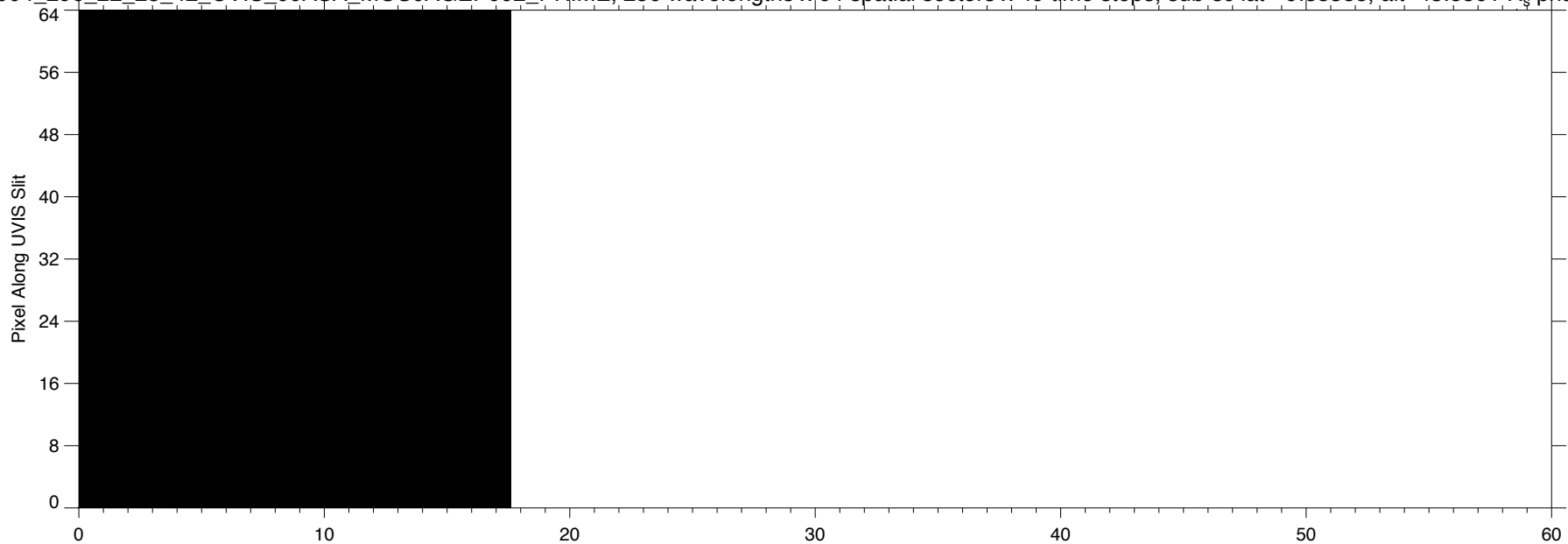
EUV2004\_296\_22\_25\_42\_UVIS\_00ASA\_MOS0AGEP002\_PRIME, 256 wavelengths x 64 spatial sectors x 49 time steps, sub-sc lat=-9.55388, alt=43.5561 R<sub>s</sub>, phase=51.5485



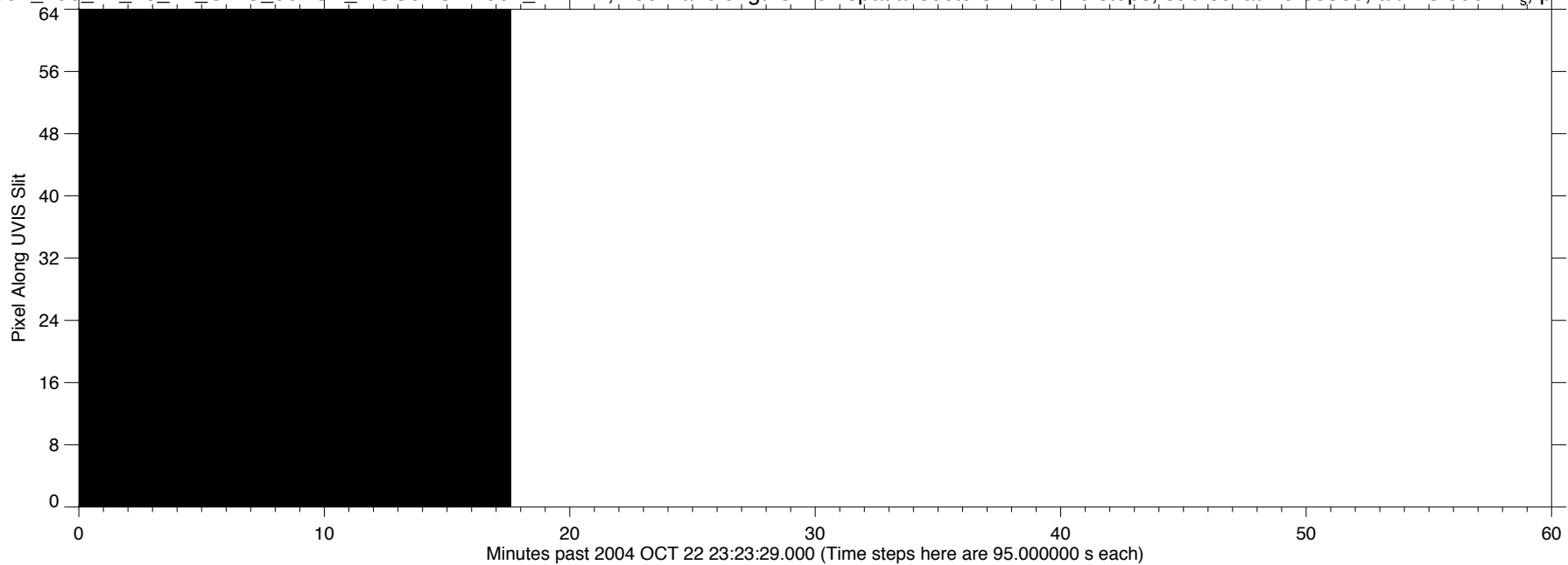
EUV2004\_296\_22\_25\_42\_UVIS\_00ASA\_MOS0AGEP002\_PRIME, 256 wavelengths x 64 spatial sectors x 49 time steps, sub-sc lat=-9.55388, alt=43.5561 R<sub>s</sub>, phase=51.5485



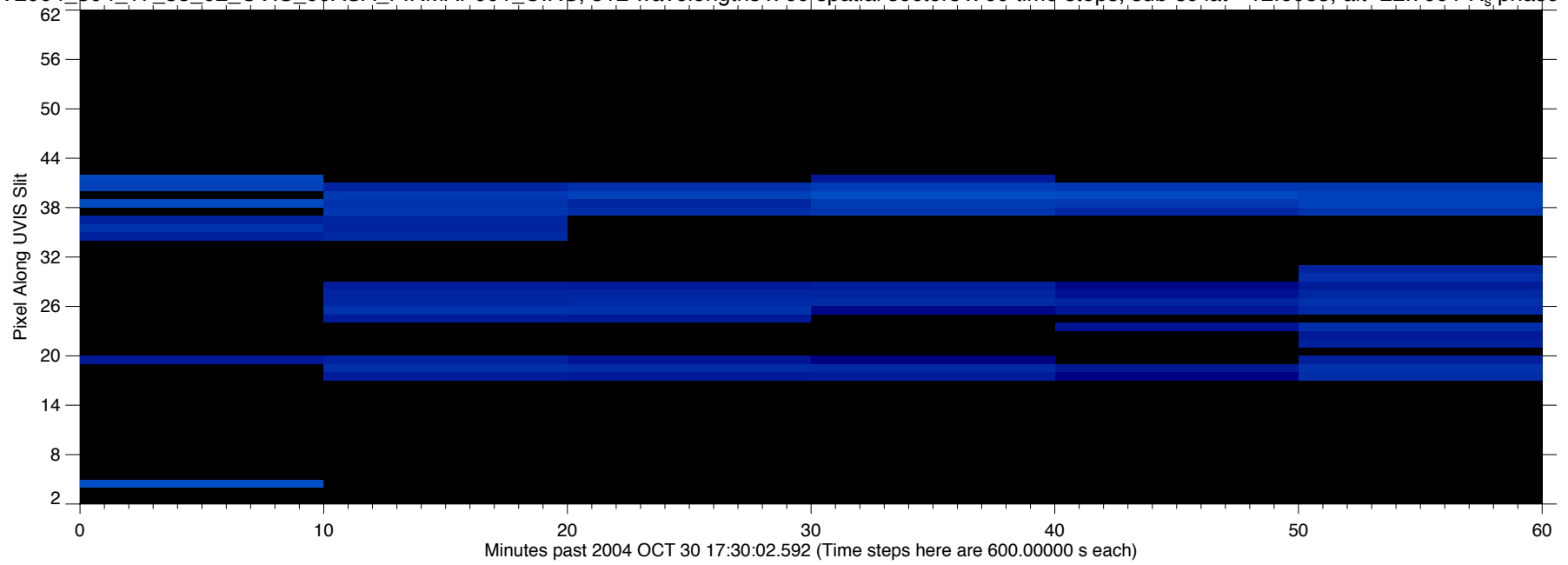
EUV2004\_296\_22\_25\_42\_UVIS\_00ASA\_MOS0AGEP002\_PRIME, 256 wavelengths x 64 spatial sectors x 49 time steps, sub-sc lat=-9.55388, alt=43.5561 R<sub>s</sub> phase=51.5485



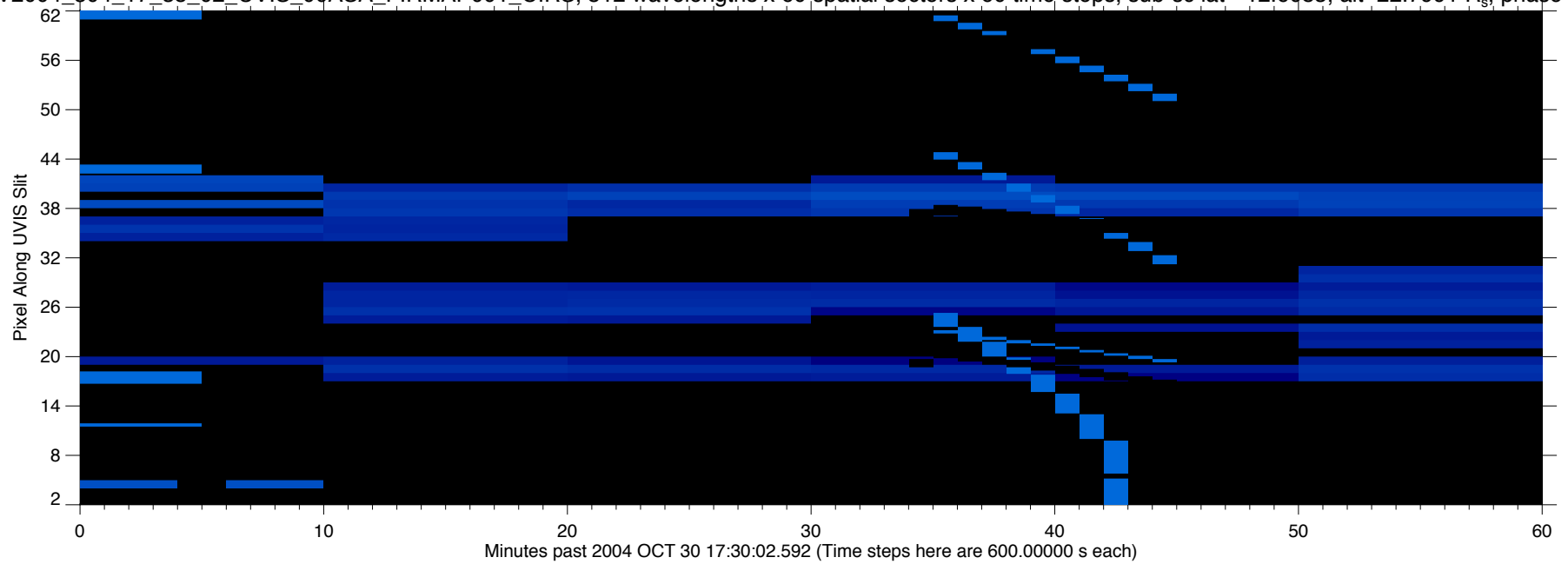
EUV2004\_296\_22\_25\_42\_UVIS\_00ASA\_MOS0AGEP002\_PRIME, 256 wavelengths x 64 spatial sectors x 49 time steps, sub-sc lat=-9.55388, alt=43.5561 R<sub>s</sub> phase=51.5485



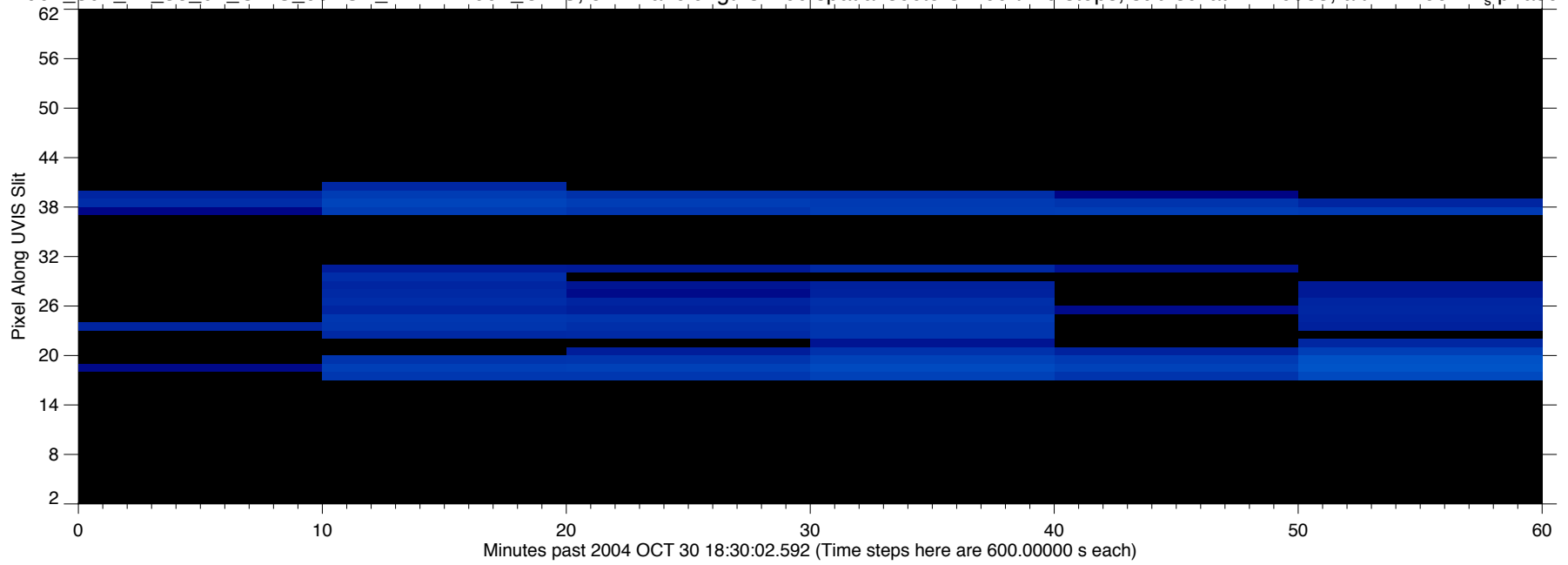
EUV2004\_304\_17\_35\_02\_UVIS\_00ASA\_FIRMAP001\_CIRS, 512 wavelengths x 60 spatial sectors x 60 time steps, sub-sc lat=-12.6083, alt=22.7991 R<sub>s</sub>, phase=122.431



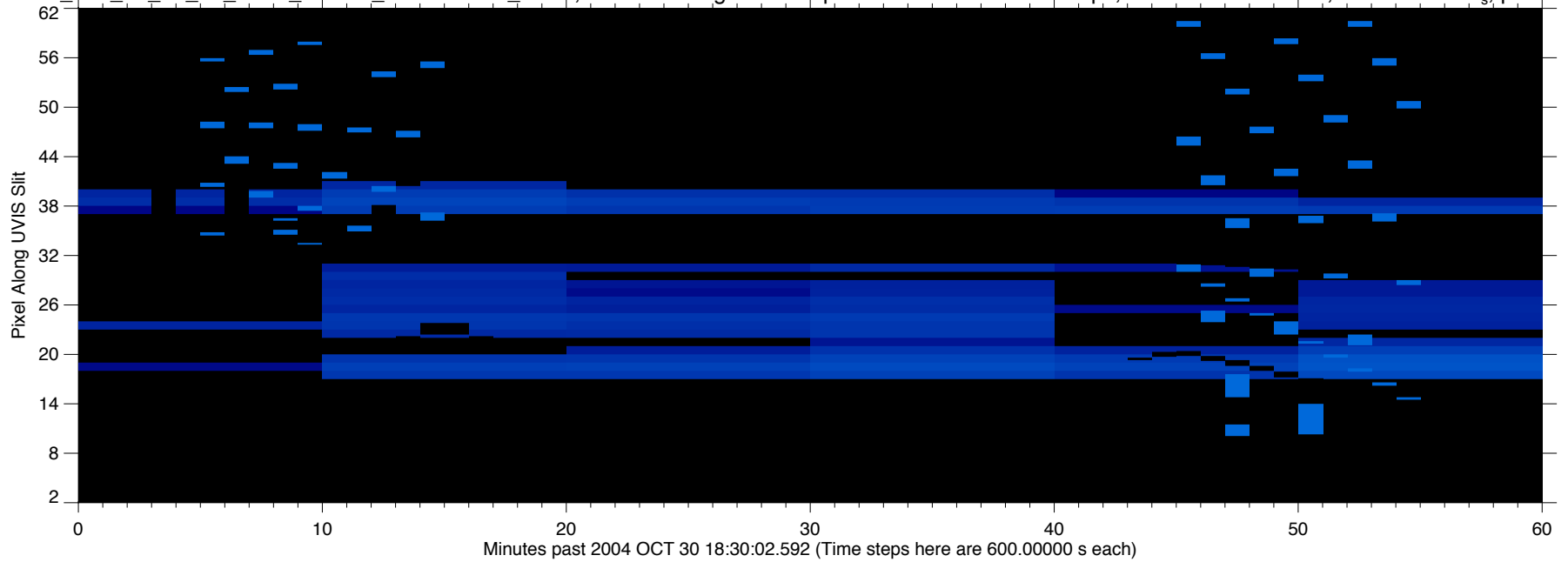
EUV2004\_304\_17\_35\_02\_UVIS\_00ASA\_FIRMAP001\_CIRS, 512 wavelengths x 60 spatial sectors x 60 time steps, sub-sc lat=-12.6083, alt=22.7991 R<sub>s</sub>, phase=122.431



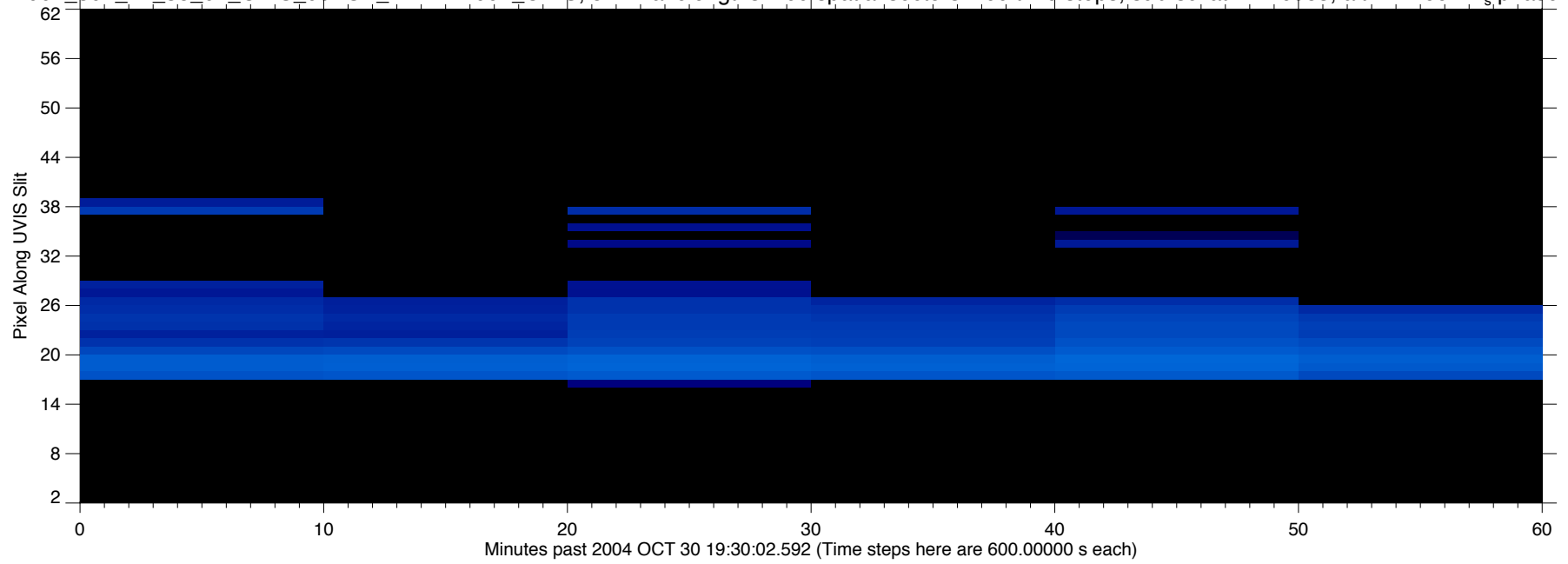
EUV2004\_304\_17\_35\_02\_UVIS\_00ASA\_FIRMAP001\_CIRS, 512 wavelengths x 60 spatial sectors x 60 time steps, sub-sc lat=-12.6083, alt=22.7991 R<sub>s</sub>, phase=122.431



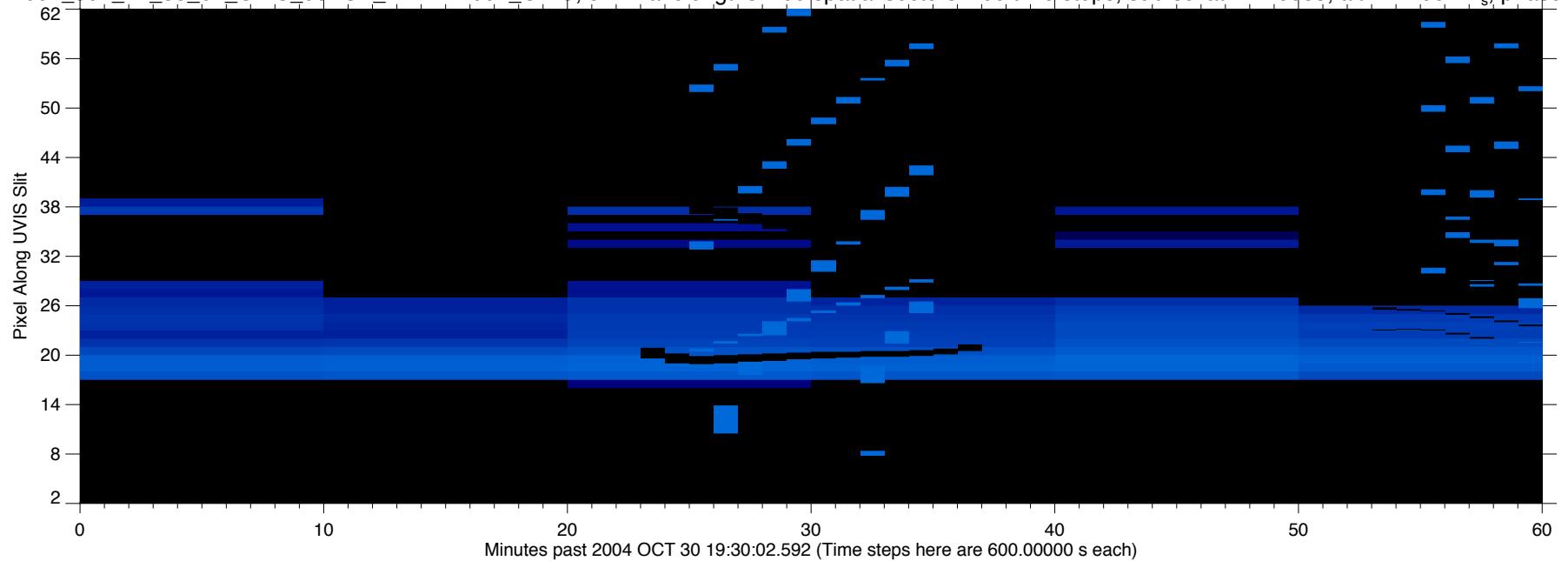
EUV2004\_304\_17\_35\_02\_UVIS\_00ASA\_FIRMAP001\_CIRS, 512 wavelengths x 60 spatial sectors x 60 time steps, sub-sc lat=-12.6083, alt=22.7991 R<sub>s</sub>, phase=122.431



EUV2004\_304\_17\_35\_02\_UVIS\_00ASA\_FIRMAP001\_CIRS, 512 wavelengths x 60 spatial sectors x 60 time steps, sub-sc lat=-12.6083, alt=22.7991 R<sub>s</sub>, phase=122.431

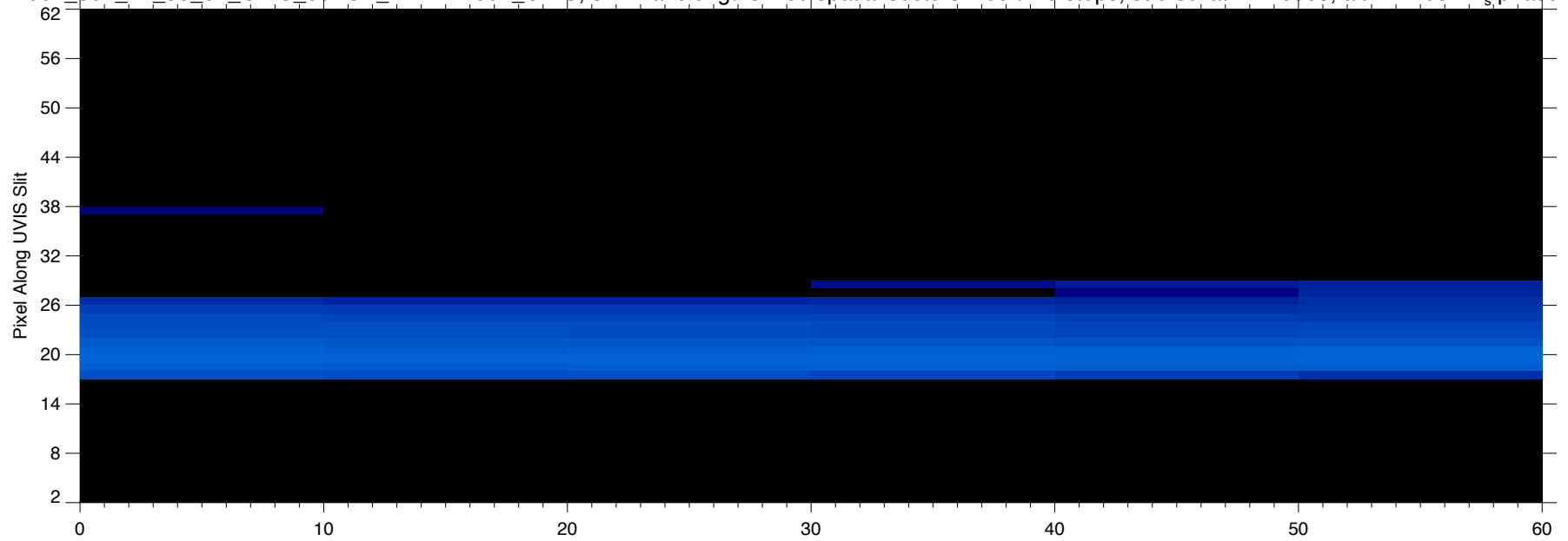


EUV2004\_304\_17\_35\_02\_UVIS\_00ASA\_FIRMAP001\_CIRS, 512 wavelengths x 60 spatial sectors x 60 time steps, sub-sc lat=-12.6083, alt=22.7991 R<sub>s</sub>, phase=122.431

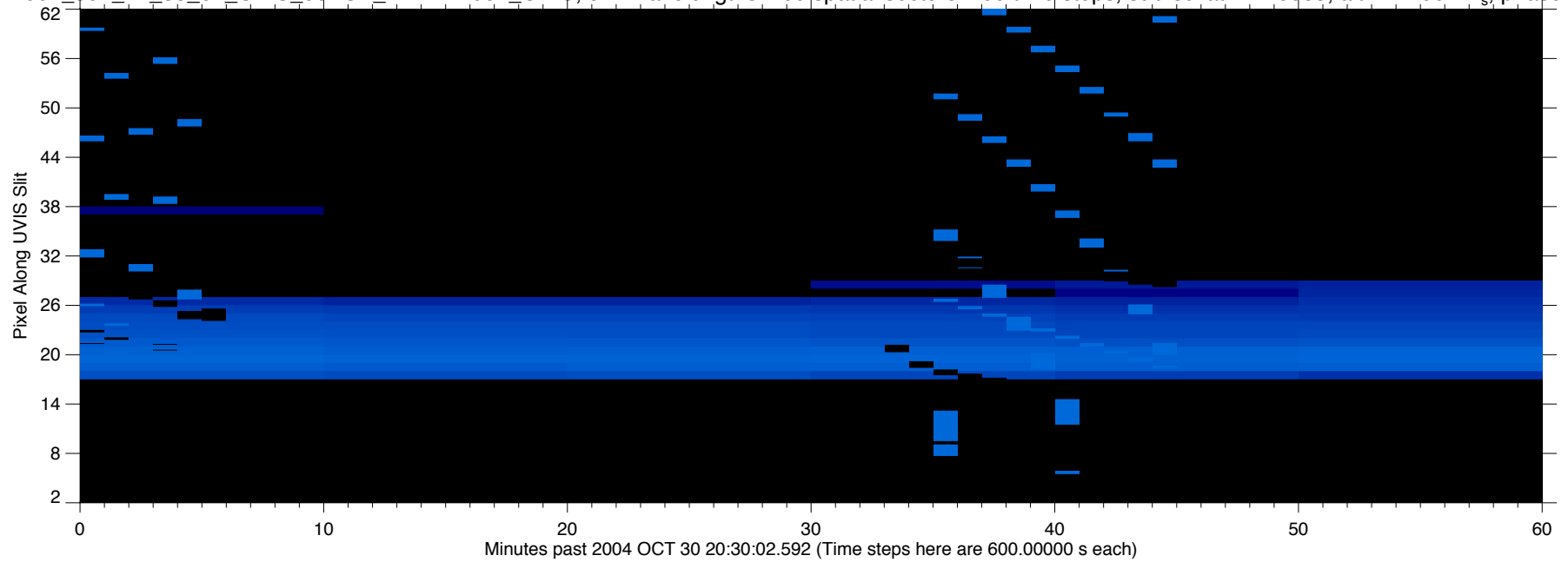




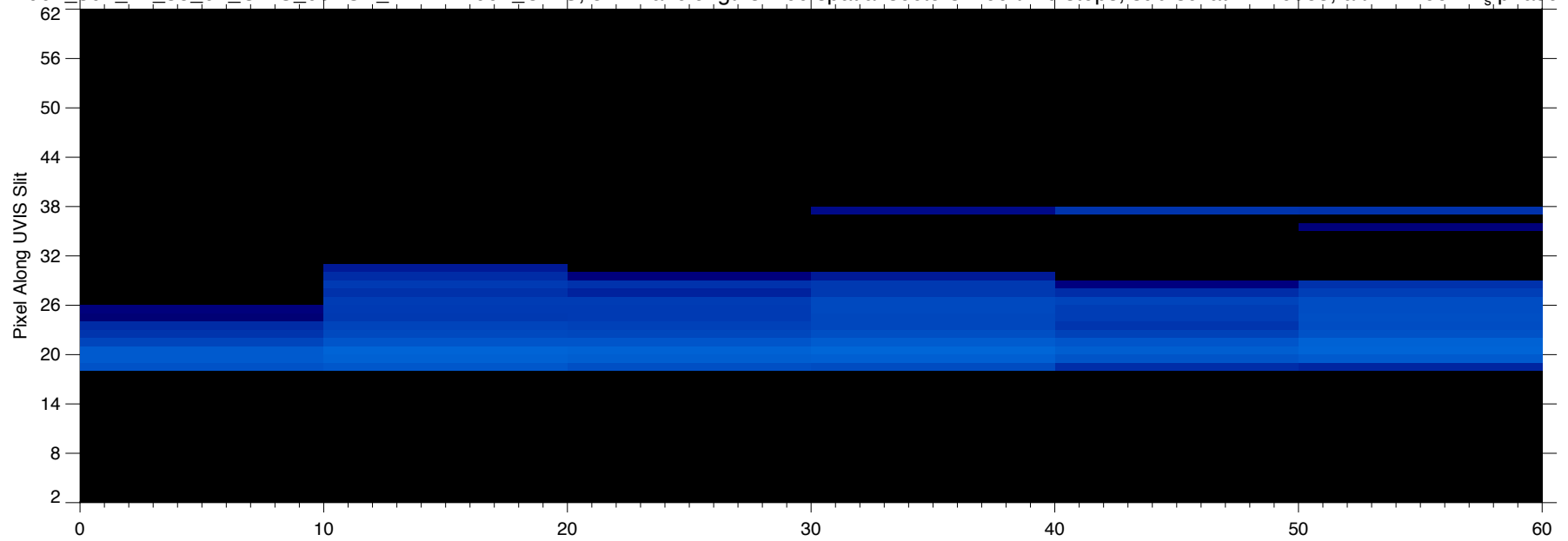
EUV2004\_304\_17\_35\_02\_UVIS\_00ASA\_FIRMAP001\_CIRS, 512 wavelengths x 60 spatial sectors x 60 time steps, sub-sc lat=-12.6083, alt=22.7991 R<sub>s</sub>, phase=122.431



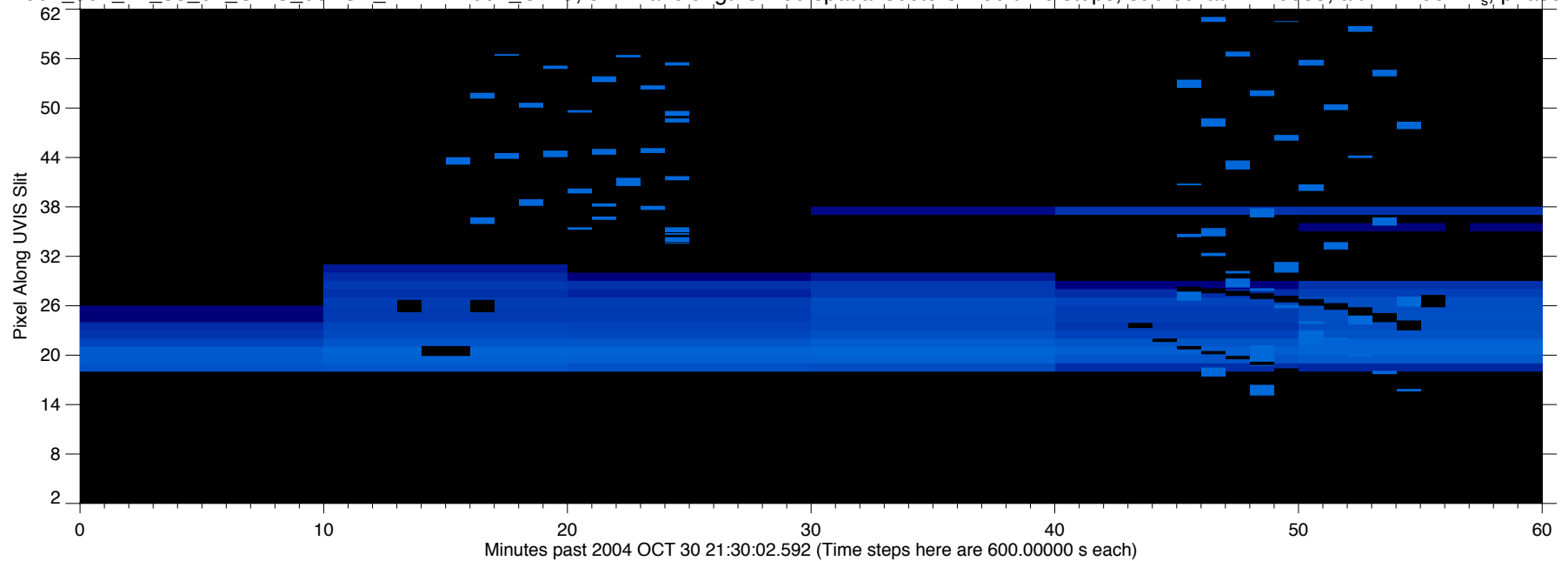
EUV2004\_304\_17\_35\_02\_UVIS\_00ASA\_FIRMAP001\_CIRS, 512 wavelengths x 60 spatial sectors x 60 time steps, sub-sc lat=-12.6083, alt=22.7991 R<sub>s</sub>, phase=122.431



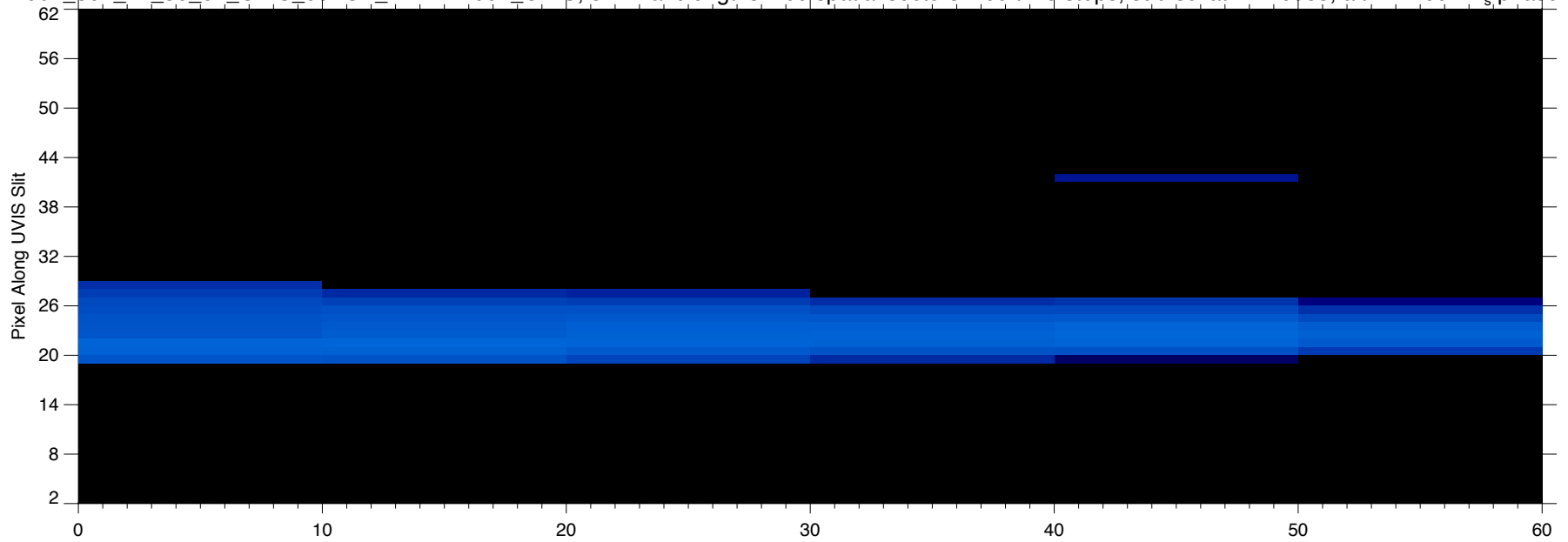
EUV2004\_304\_17\_35\_02\_UVIS\_00ASA\_FIRMAP001\_CIRS, 512 wavelengths x 60 spatial sectors x 60 time steps, sub-sc lat=-12.6083, alt=22.7991 R<sub>s</sub>, phase=122.431



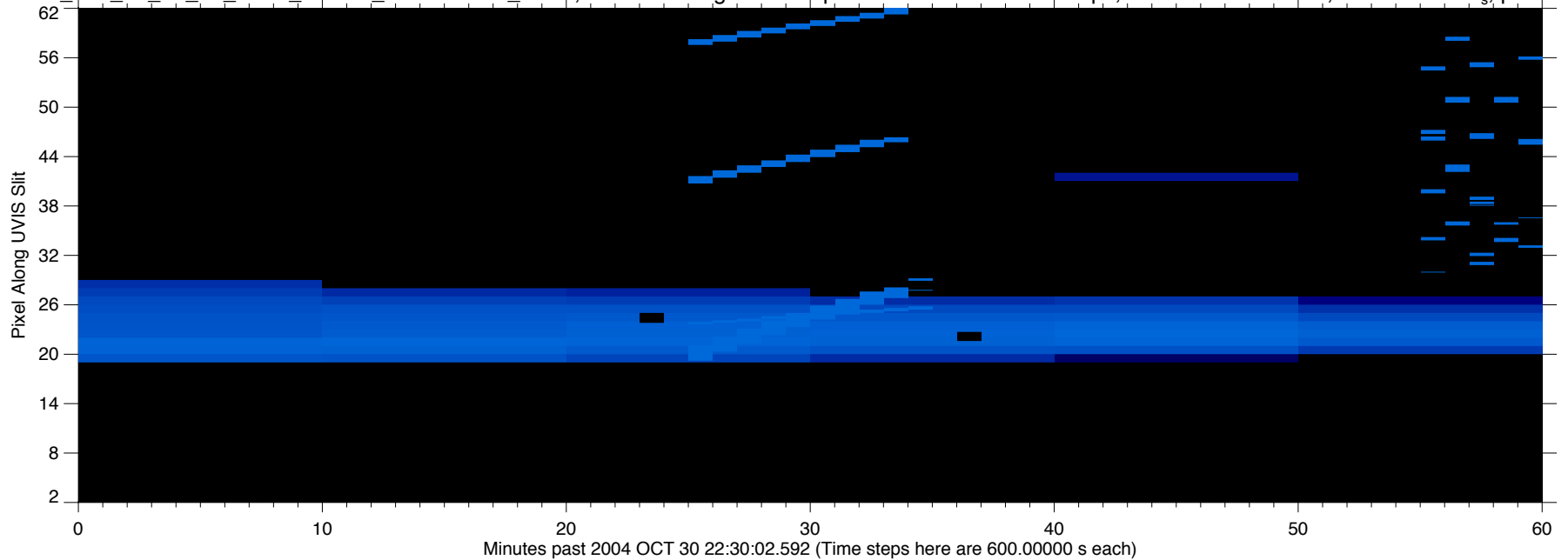
EUV2004\_304\_17\_35\_02\_UVIS\_00ASA\_FIRMAP001\_CIRS, 512 wavelengths x 60 spatial sectors x 60 time steps, sub-sc lat=-12.6083, alt=22.7991 R<sub>s</sub>, phase=122.431



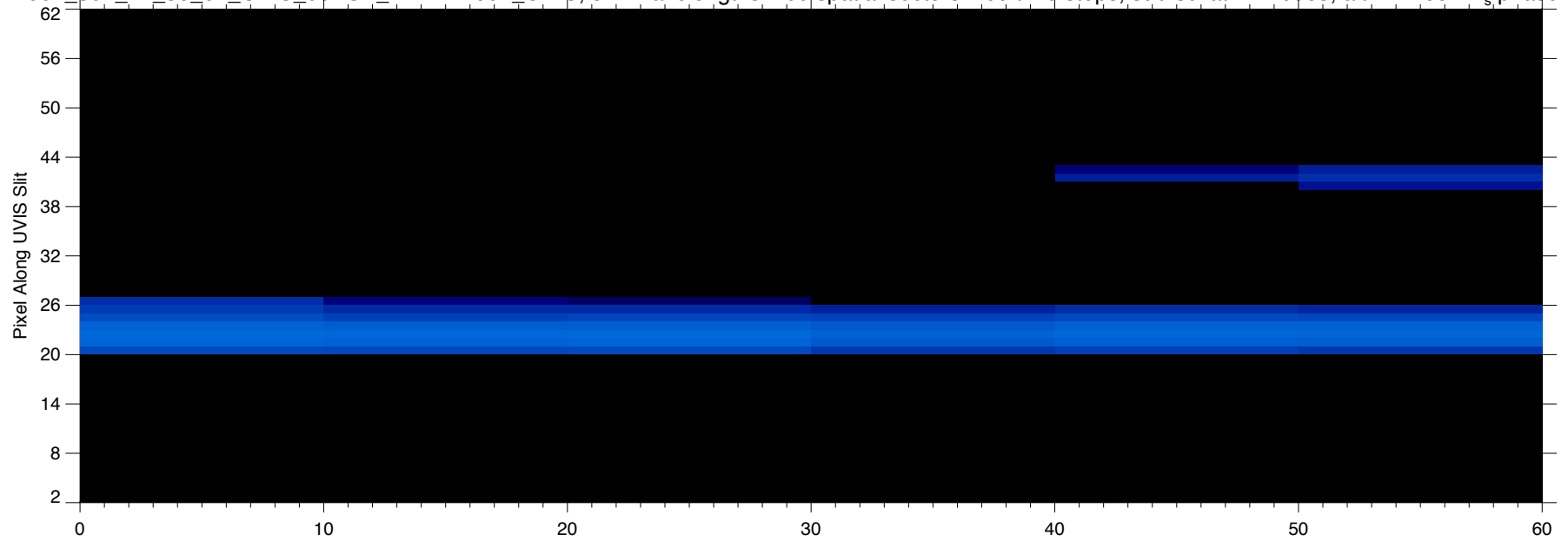
EUV2004\_304\_17\_35\_02\_UVIS\_00ASA\_FIRMAP001\_CIRS, 512 wavelengths x 60 spatial sectors x 60 time steps, sub-sc lat=-12.6083, alt=22.7991 R<sub>s</sub>, phase=122.431



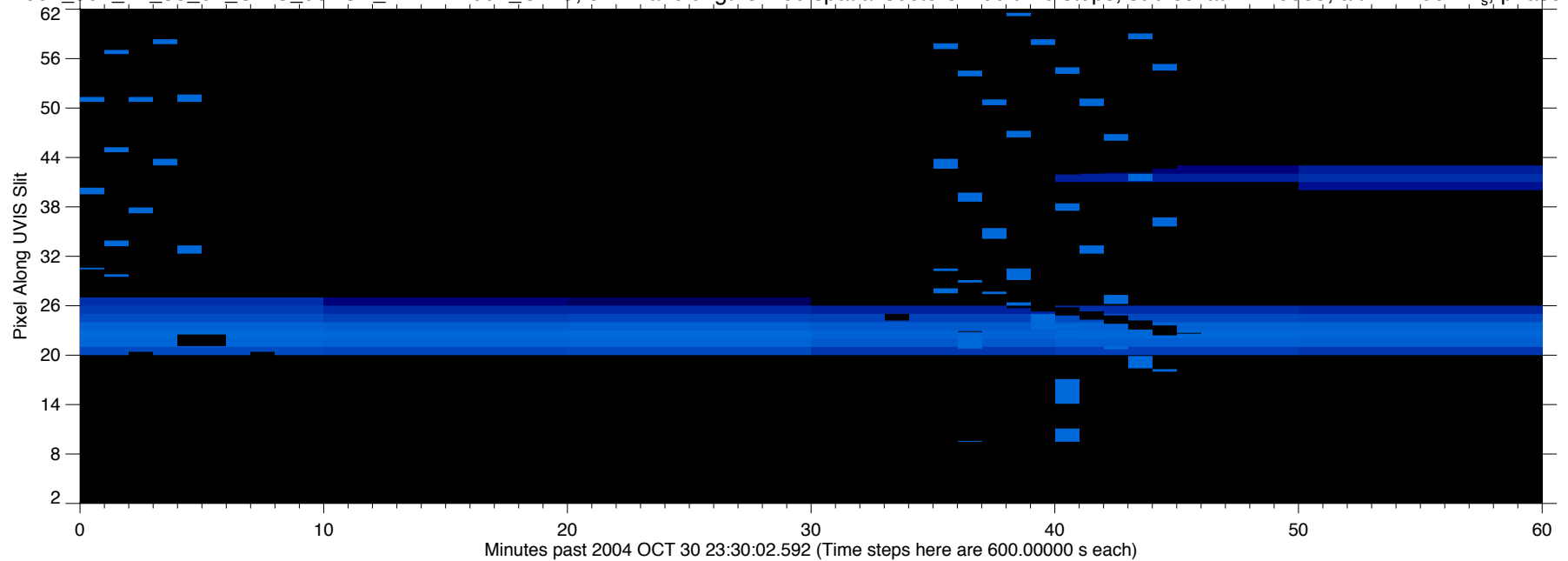
EUV2004\_304\_17\_35\_02\_UVIS\_00ASA\_FIRMAP001\_CIRS, 512 wavelengths x 60 spatial sectors x 60 time steps, sub-sc lat=-12.6083, alt=22.7991 R<sub>s</sub>, phase=122.431



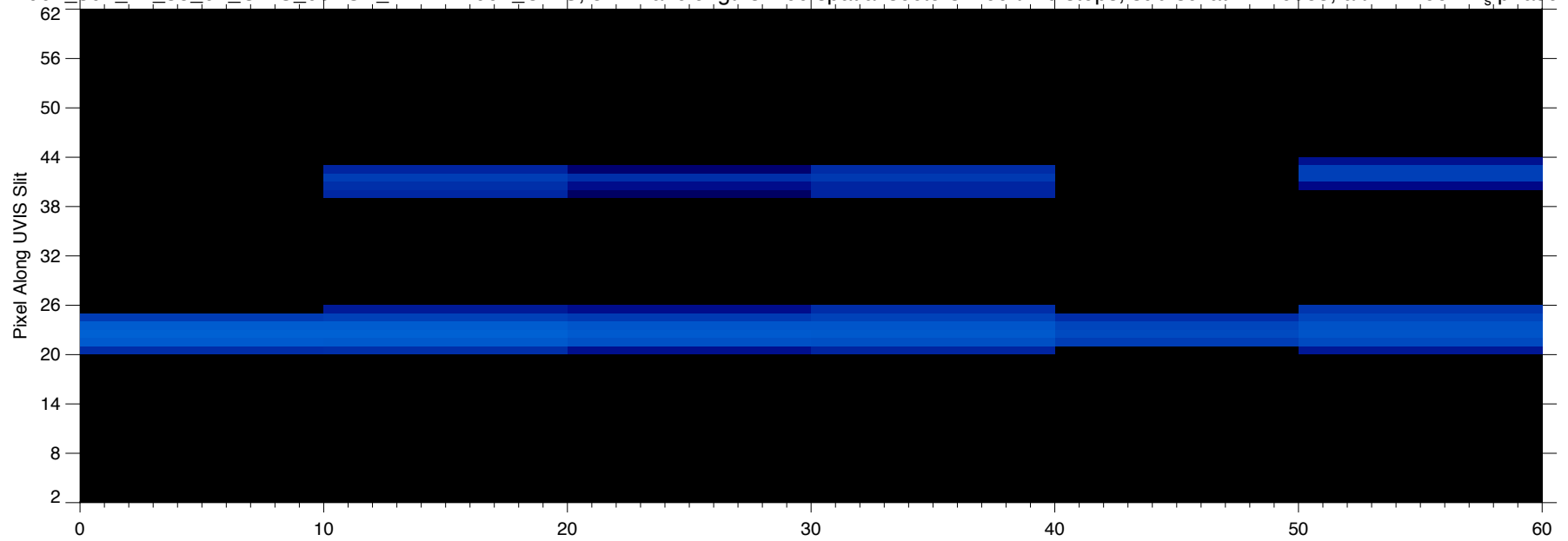
EUV2004\_304\_17\_35\_02\_UVIS\_00ASA\_FIRMAP001\_CIRS, 512 wavelengths x 60 spatial sectors x 60 time steps, sub-sc lat=-12.6083, alt=22.7991 R<sub>s</sub>, phase=122.431



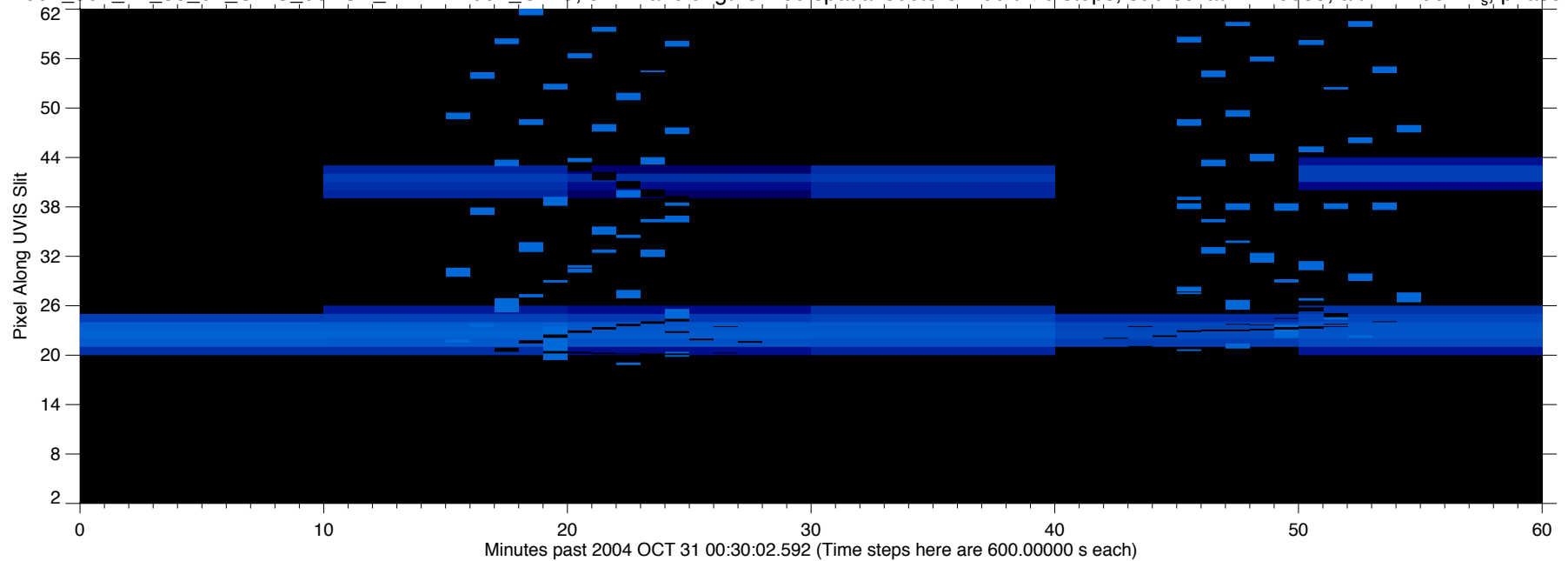
EUV2004\_304\_17\_35\_02\_UVIS\_00ASA\_FIRMAP001\_CIRS, 512 wavelengths x 60 spatial sectors x 60 time steps, sub-sc lat=-12.6083, alt=22.7991 R<sub>s</sub>, phase=122.431



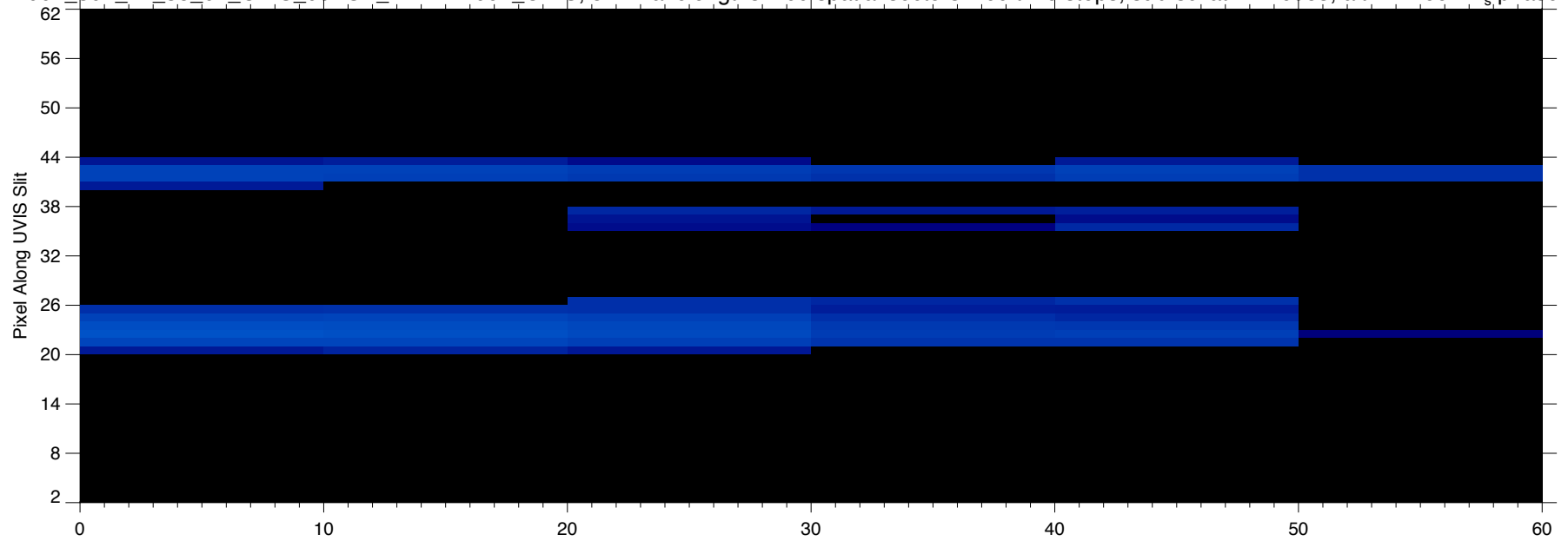
EUV2004\_304\_17\_35\_02\_UVIS\_00ASA\_FIRMAP001\_CIRS, 512 wavelengths x 60 spatial sectors x 60 time steps, sub-sc lat=-12.6083, alt=22.7991 R<sub>s</sub>, phase=122.431



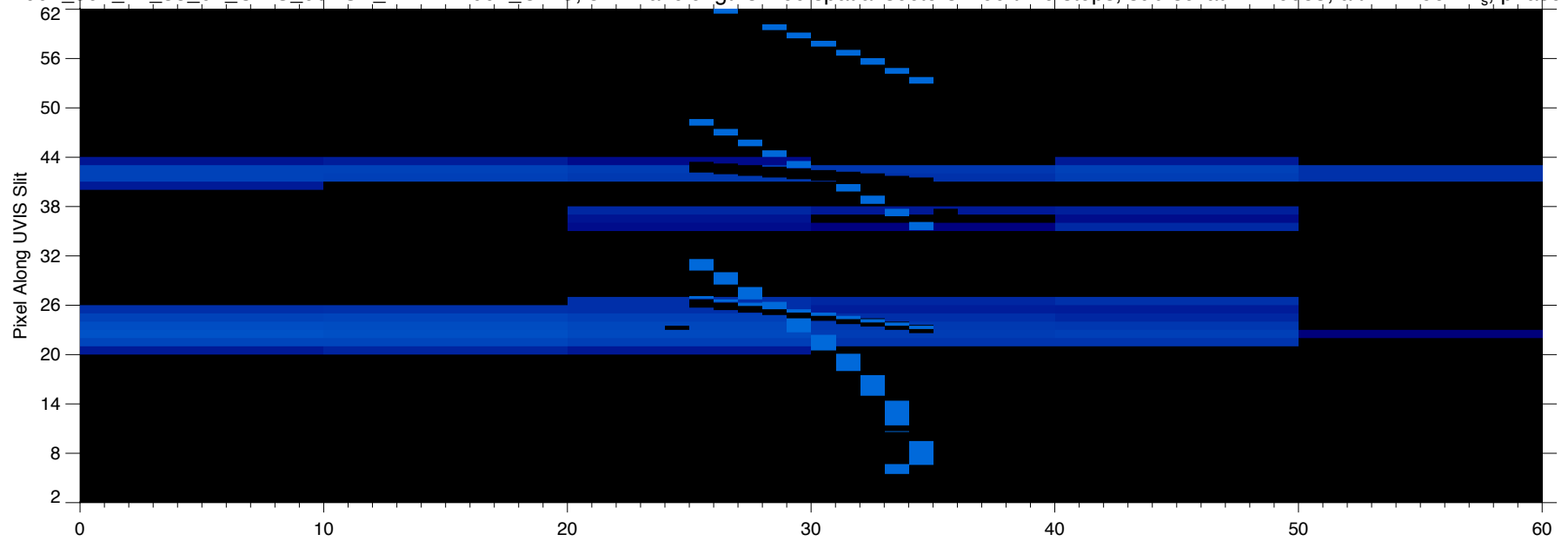
EUV2004\_304\_17\_35\_02\_UVIS\_00ASA\_FIRMAP001\_CIRS, 512 wavelengths x 60 spatial sectors x 60 time steps, sub-sc lat=-12.6083, alt=22.7991 R<sub>s</sub>, phase=122.431



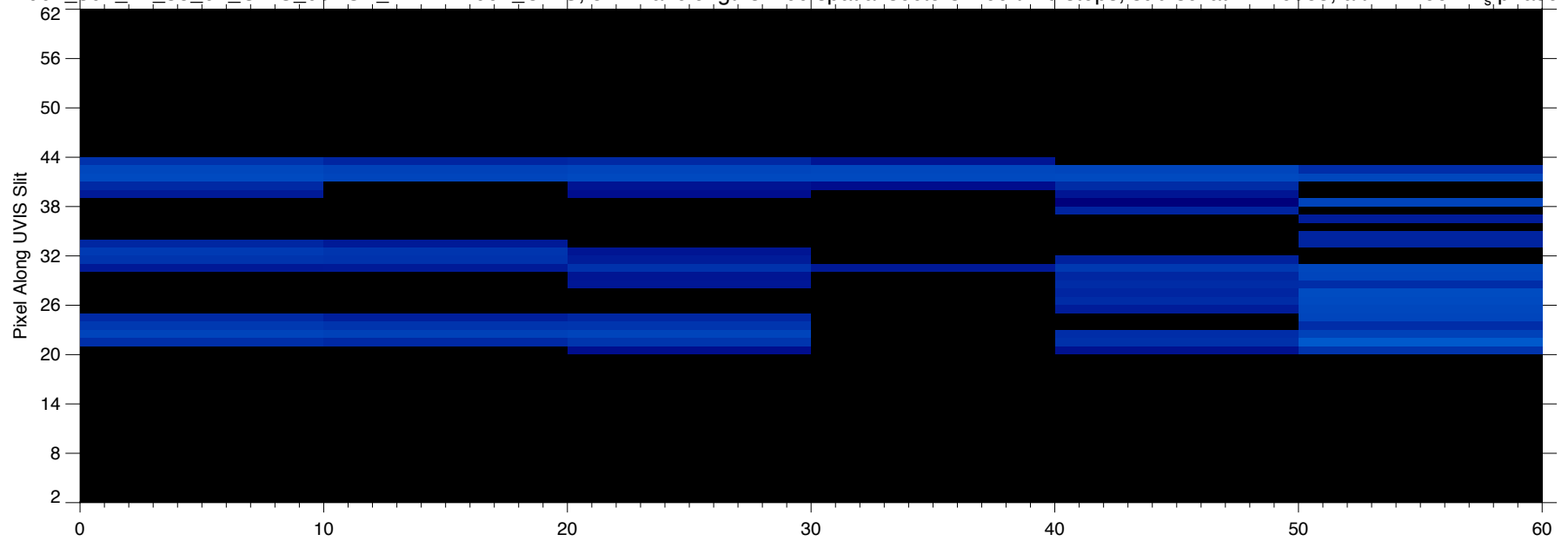
EUV2004\_304\_17\_35\_02\_UVIS\_00ASA\_FIRMAP001\_CIRS, 512 wavelengths x 60 spatial sectors x 60 time steps, sub-sc lat=-12.6083, alt=22.7991 R<sub>s</sub>, phase=122.431



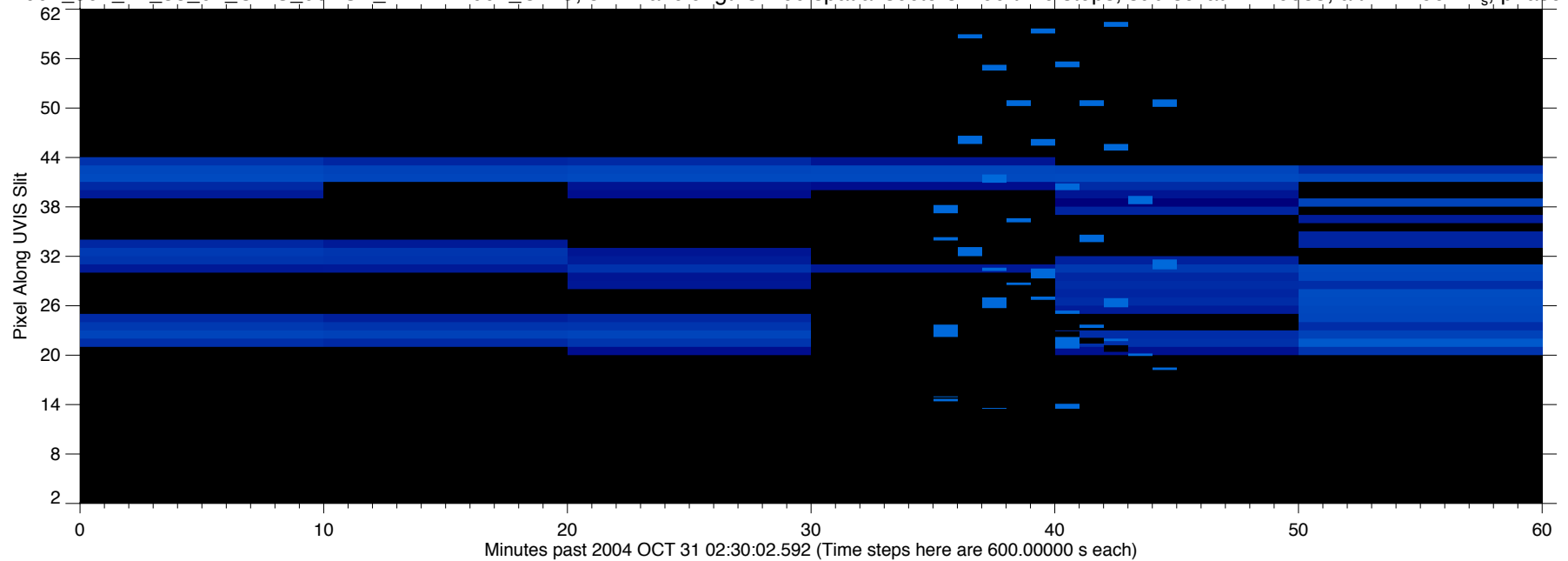
EUV2004\_304\_17\_35\_02\_UVIS\_00ASA\_FIRMAP001\_CIRS, 512 wavelengths x 60 spatial sectors x 60 time steps, sub-sc lat=-12.6083, alt=22.7991 R<sub>s</sub>, phase=122.431



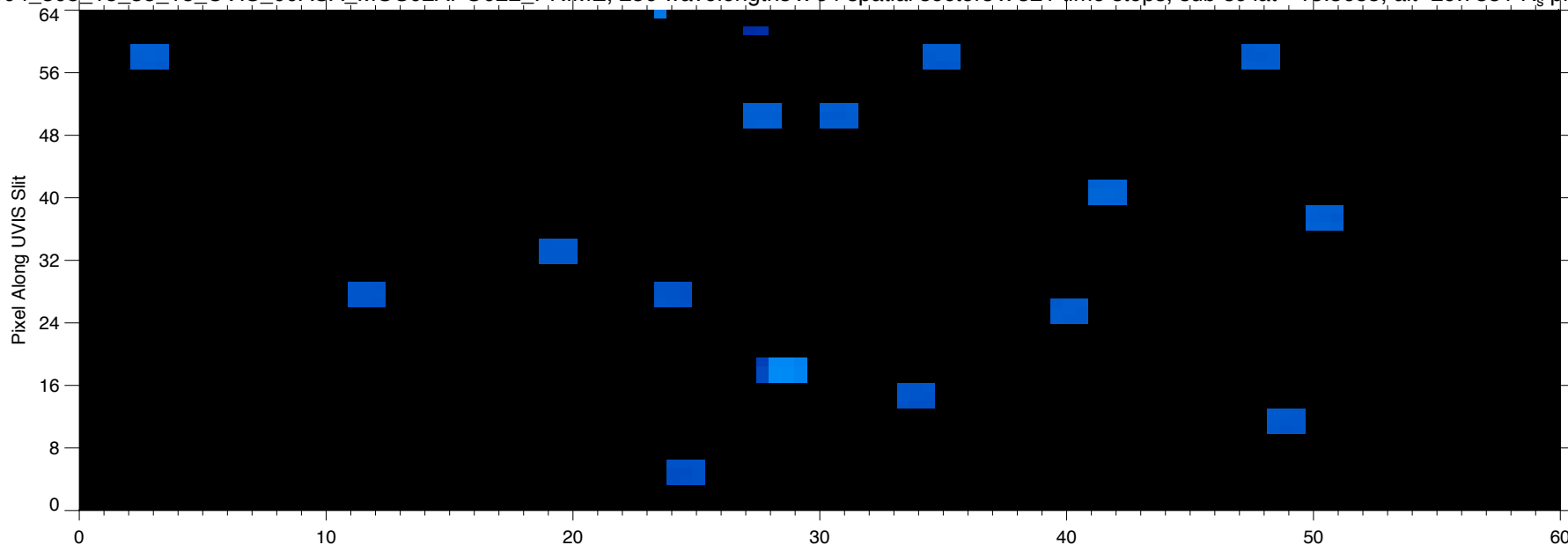
EUV2004\_304\_17\_35\_02\_UVIS\_00ASA\_FIRMAP001\_CIRS, 512 wavelengths x 60 spatial sectors x 60 time steps, sub-sc lat=-12.6083, alt=22.7991 R<sub>s</sub>, phase=122.431



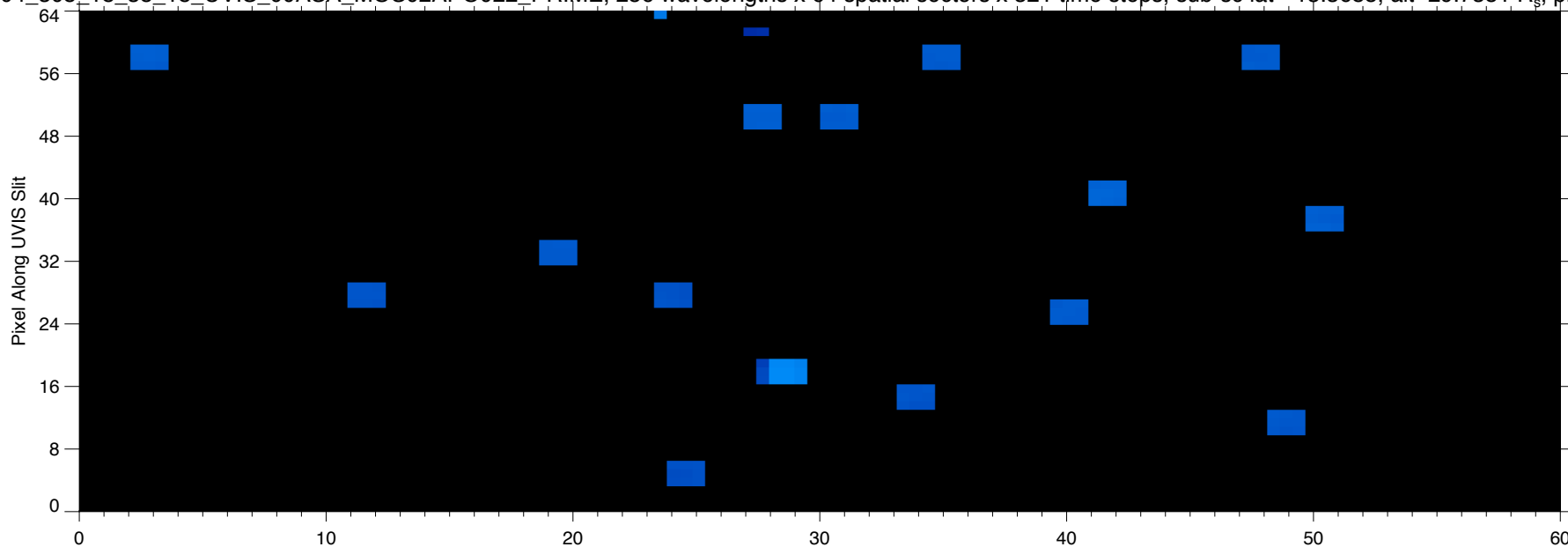
EUV2004\_304\_17\_35\_02\_UVIS\_00ASA\_FIRMAP001\_CIRS, 512 wavelengths x 60 spatial sectors x 60 time steps, sub-sc lat=-12.6083, alt=22.7991 R<sub>s</sub>, phase=122.431



EUV2004\_305\_18\_35\_18\_UVIS\_00ASA\_MOS02APO022\_PRIME, 256 wavelengths x 64 spatial sectors x 321 time steps, sub-sc lat=-13.3685, alt=29.7351 R<sub>s</sub>, phase=114.079

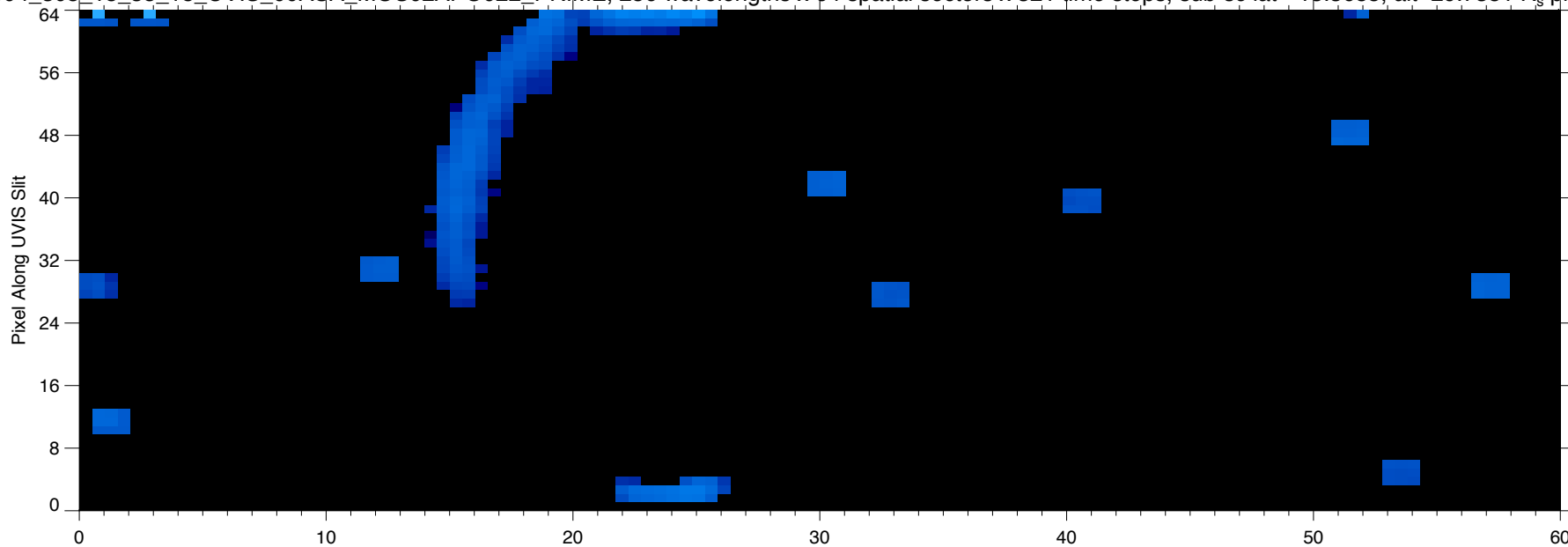


EUV2004\_305\_18\_35\_18\_UVIS\_00ASA\_MOS02APO022\_PRIME, 256 wavelengths x 64 spatial sectors x 321 time steps, sub-sc lat=-13.3685, alt=29.7351 R<sub>s</sub>, phase=114.079

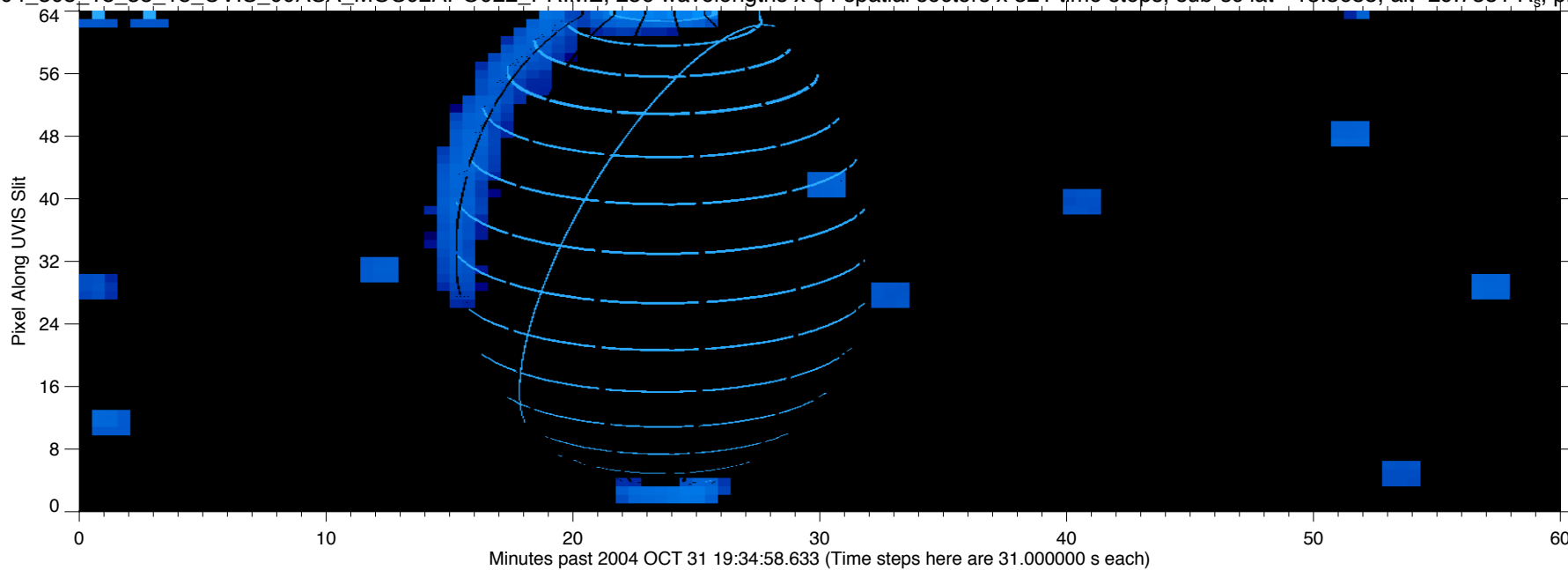




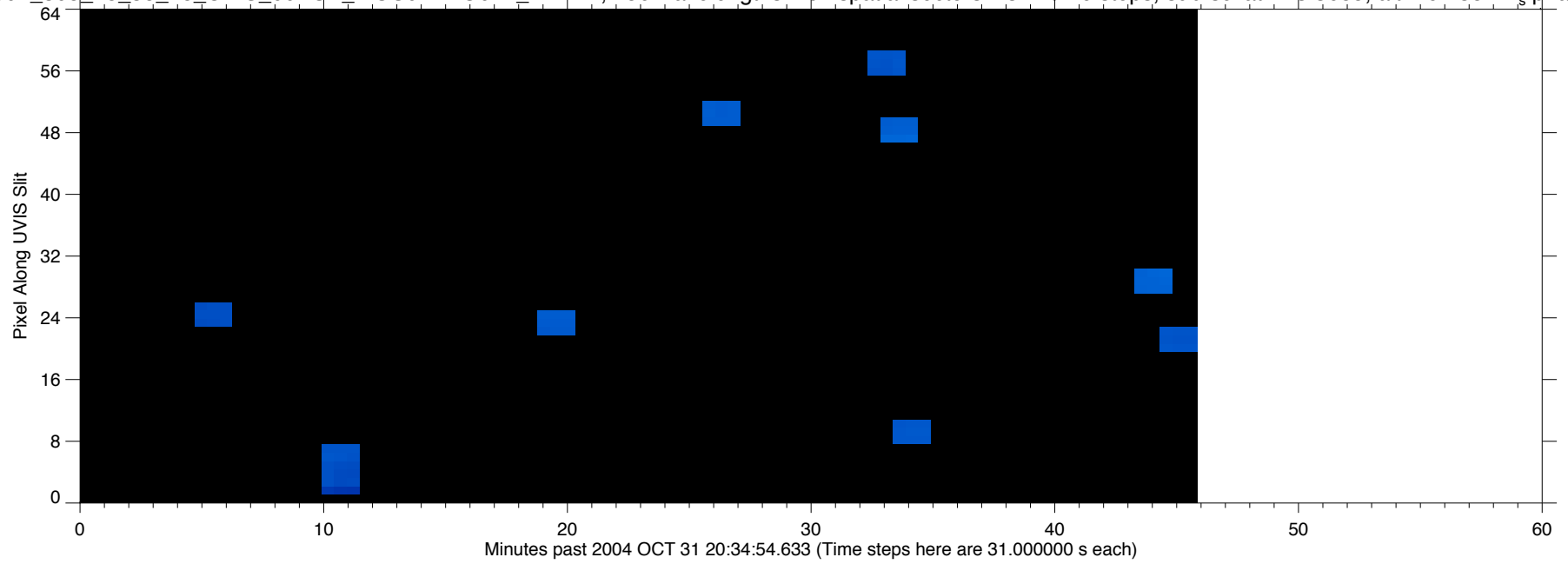
EUV2004\_305\_18\_35\_18\_UVIS\_00ASA\_MOS02APO022\_PRIME, 256 wavelengths x 64 spatial sectors x 321 time steps, sub-sc lat=-13.3685, alt=29.7351 R<sub>s</sub>, phase=114.079



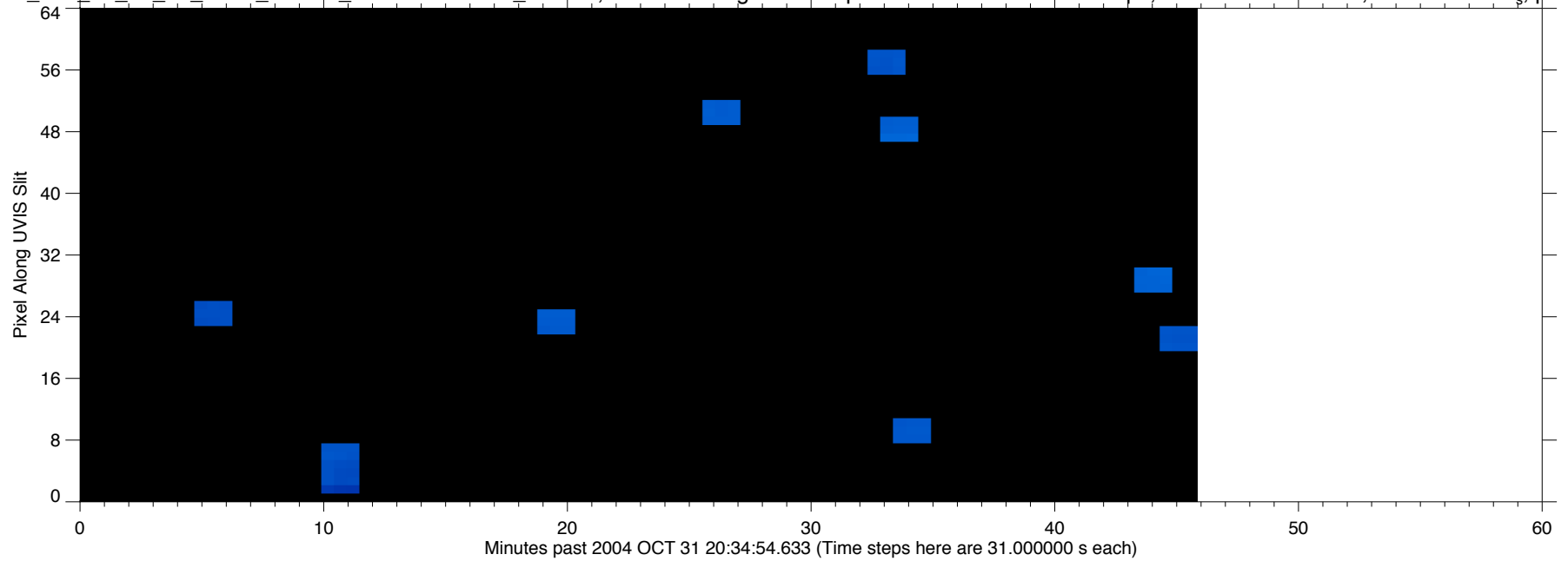
EUV2004\_305\_18\_35\_18\_UVIS\_00ASA\_MOS02APO022\_PRIME, 256 wavelengths x 64 spatial sectors x 321 time steps, sub-sc lat=-13.3685, alt=29.7351 R<sub>s</sub>, phase=114.079



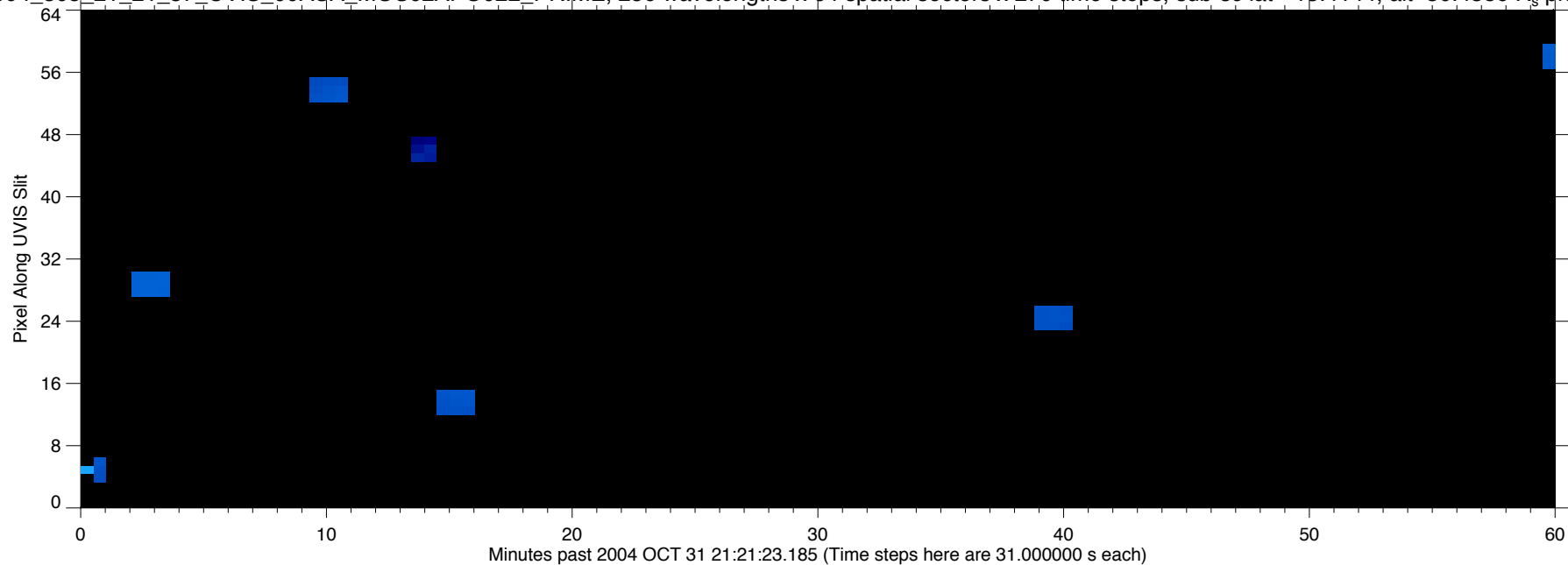
EUV2004\_305\_18\_35\_18\_UVIS\_00ASA\_MOS02APO022\_PRIME, 256 wavelengths x 64 spatial sectors x 321 time steps, sub-sc lat=-13.3685, alt=29.7351 R<sub>s</sub> phase=114.079



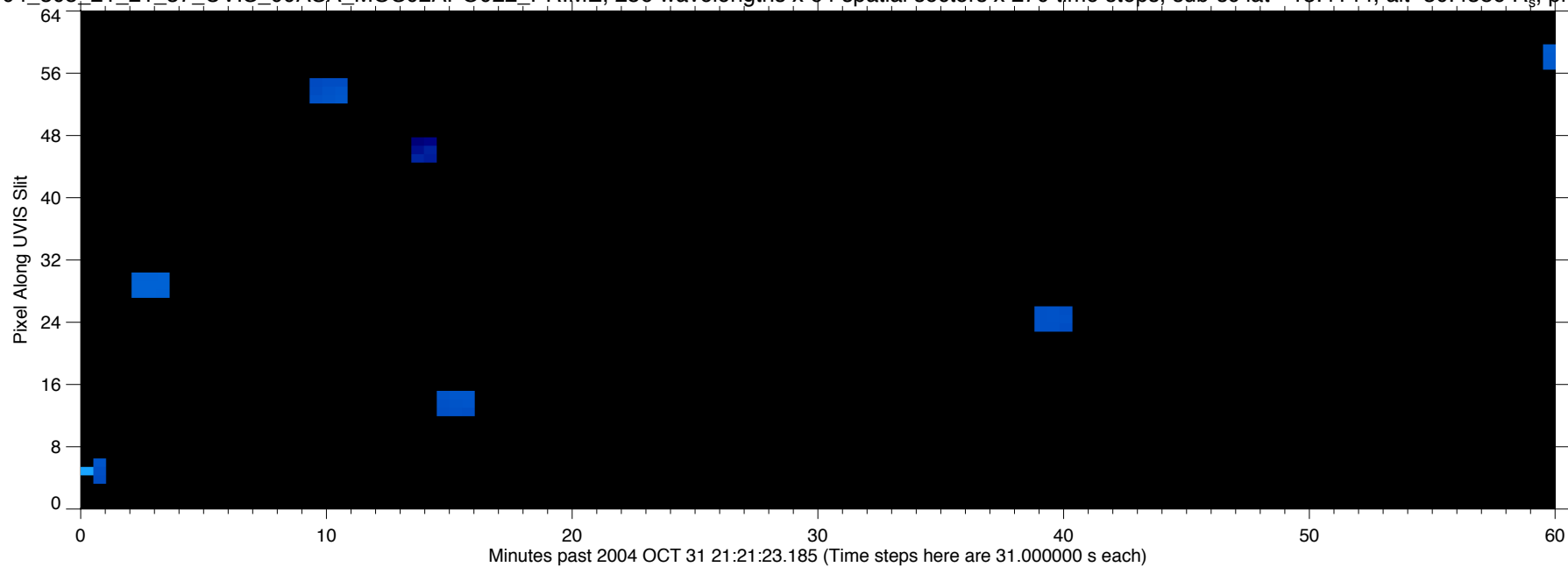
EUV2004\_305\_18\_35\_18\_UVIS\_00ASA\_MOS02APO022\_PRIME, 256 wavelengths x 64 spatial sectors x 321 time steps, sub-sc lat=-13.3685, alt=29.7351 R<sub>s</sub> phase=114.079



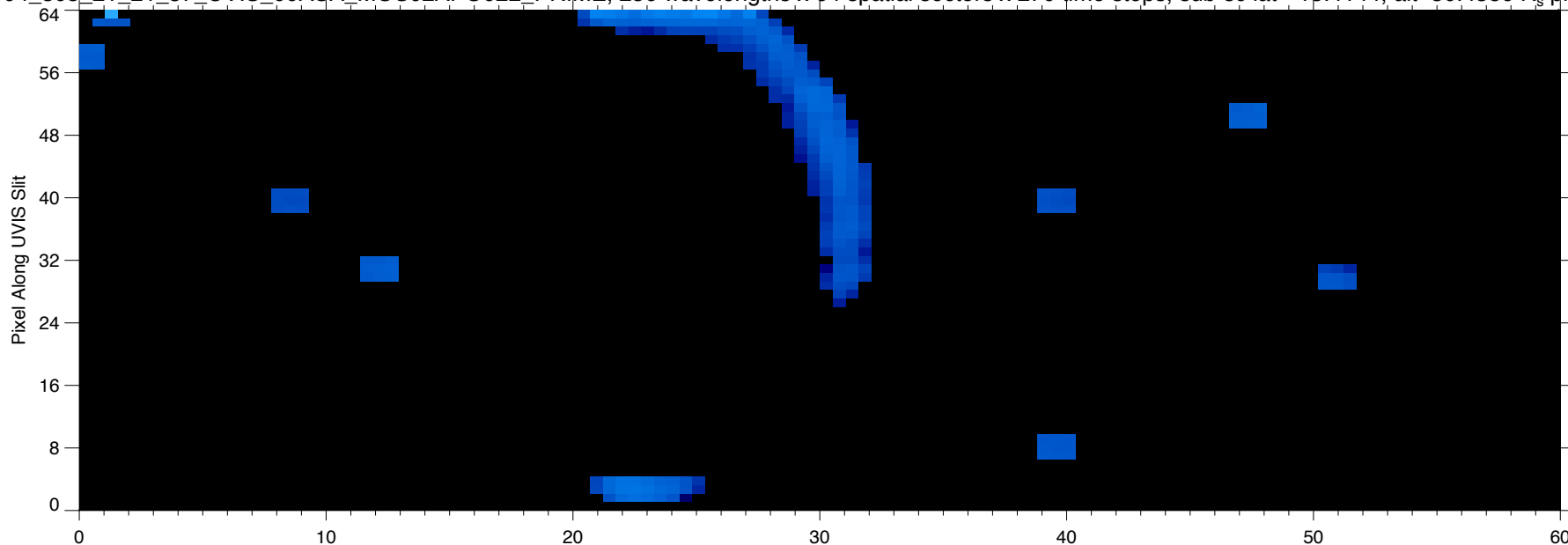
EUV2004\_305\_21\_21\_37\_UVIS\_00ASA\_MOS02APO022\_PRIME, 256 wavelengths x 64 spatial sectors x 270 time steps, sub-sc lat=-13.4144, alt=30.4386 R<sub>s</sub> phase=113.366



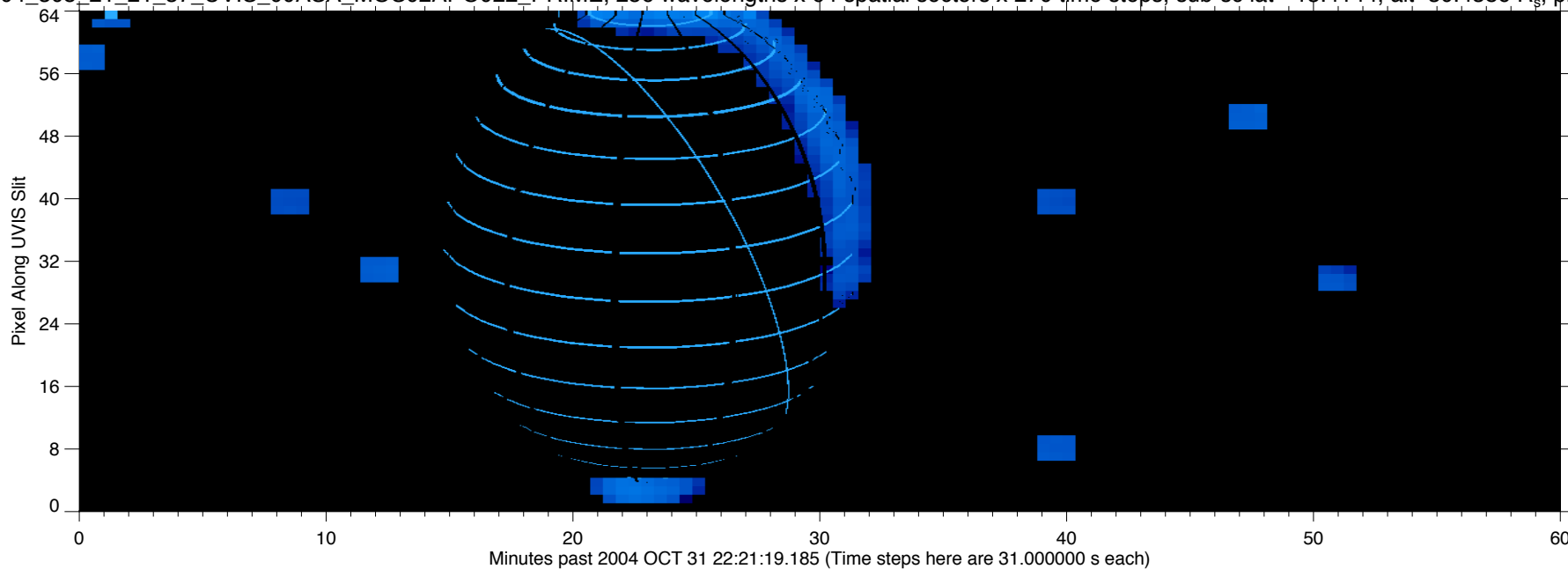
EUV2004\_305\_21\_21\_37\_UVIS\_00ASA\_MOS02APO022\_PRIME, 256 wavelengths x 64 spatial sectors x 270 time steps, sub-sc lat=-13.4144, alt=30.4386 R<sub>s</sub> phase=113.366



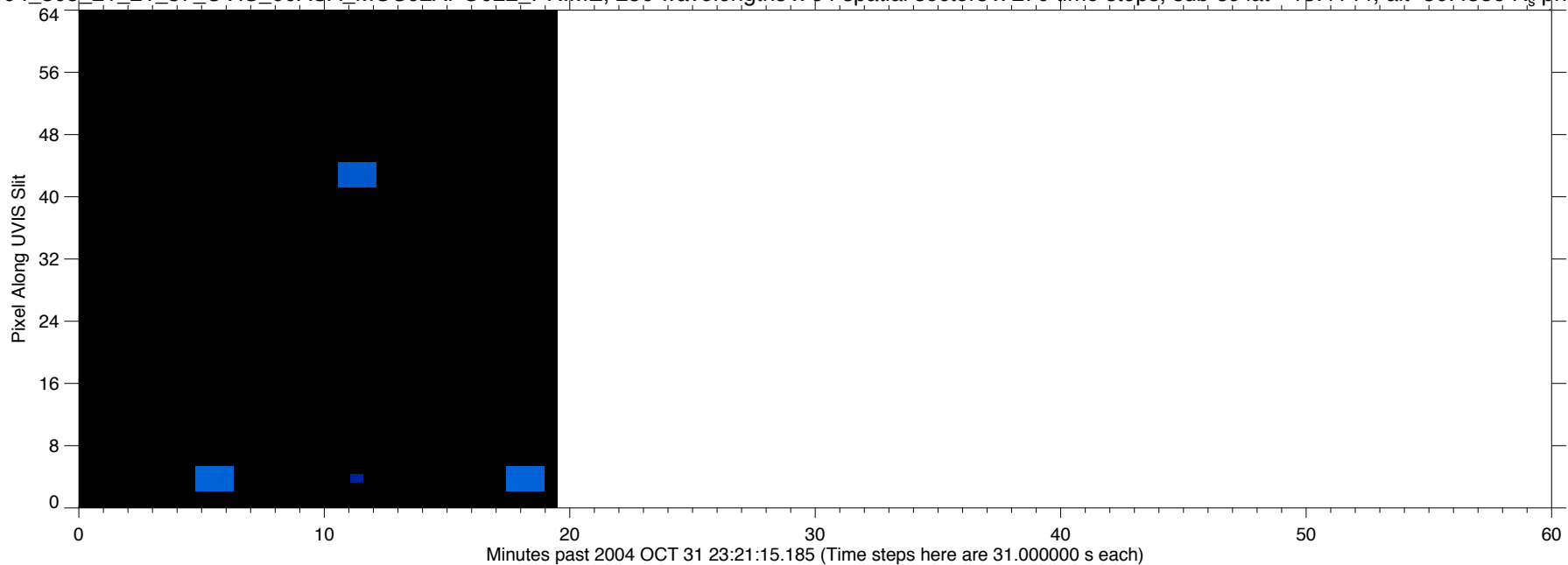
EUV2004\_305\_21\_21\_37\_UVIS\_00ASA\_MOS02APO022\_PRIME, 256 wavelengths x 64 spatial sectors x 270 time steps, sub-sc lat=-13.4144, alt=30.4386 R<sub>s</sub>, phase=113.366



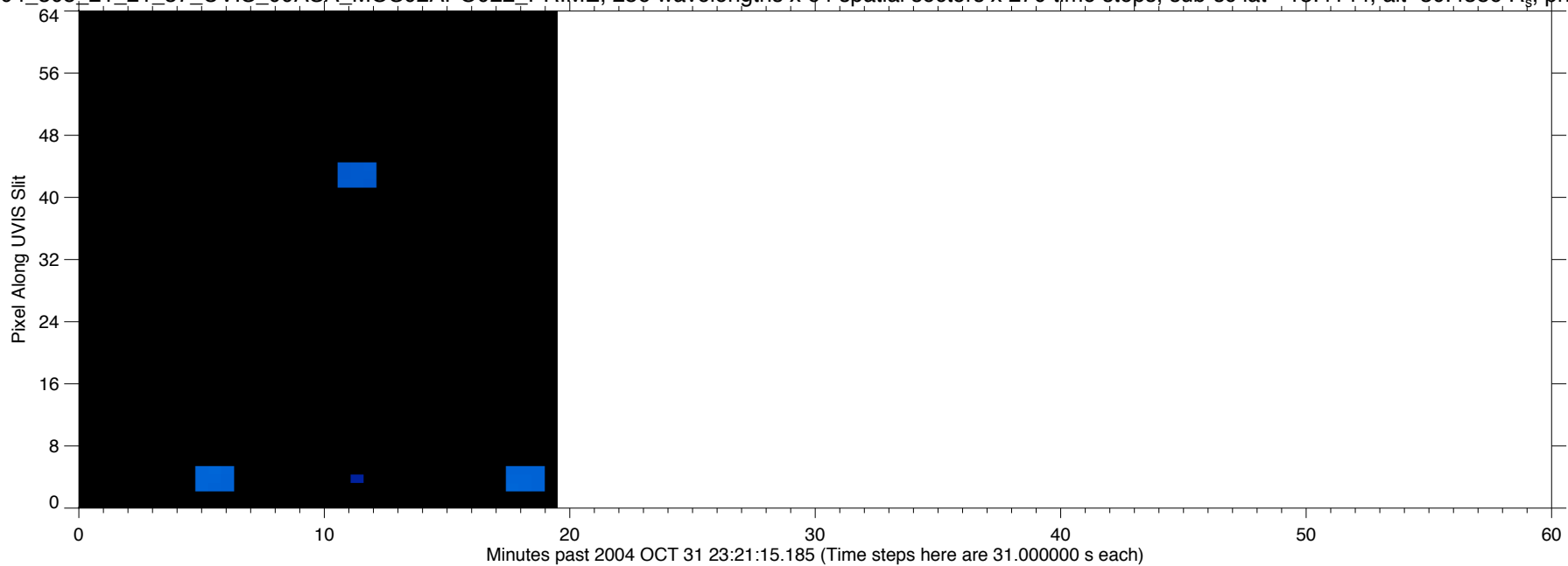
EUV2004\_305\_21\_21\_37\_UVIS\_00ASA\_MOS02APO022\_PRIME, 256 wavelengths x 64 spatial sectors x 270 time steps, sub-sc lat=-13.4144, alt=30.4386 R<sub>s</sub>, phase=113.366



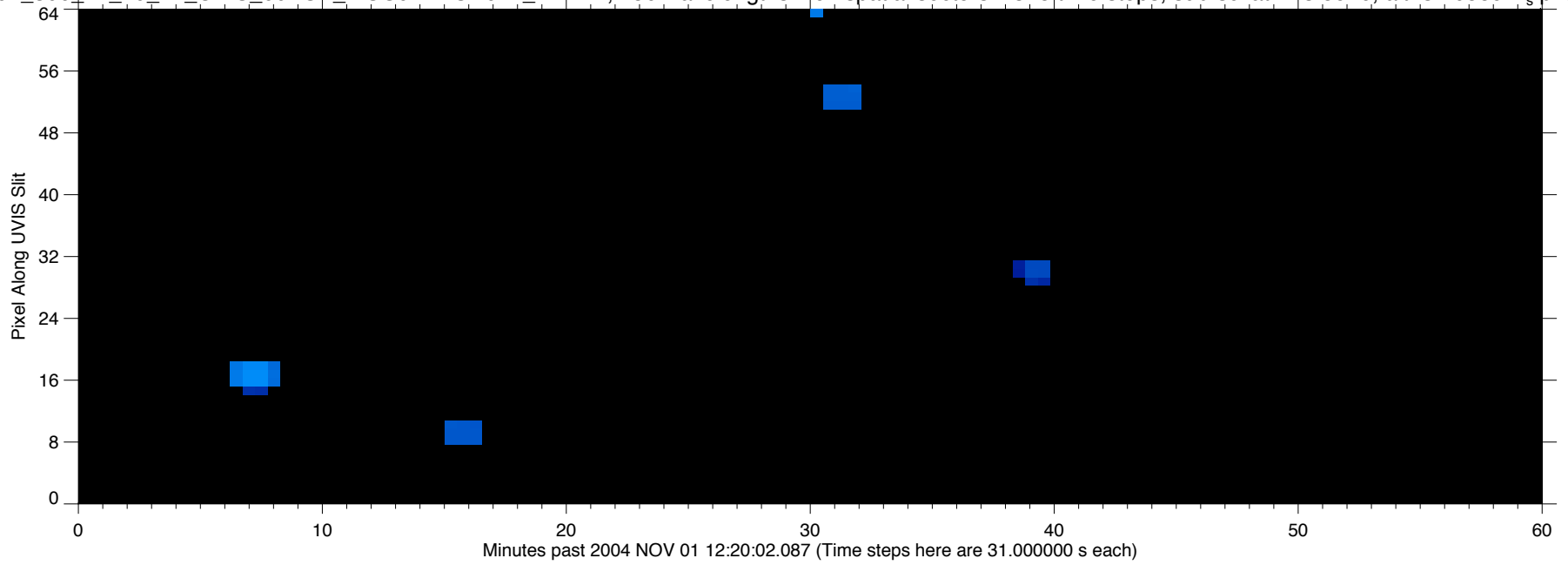
EUV2004\_305\_21\_21\_37\_UVIS\_00ASA\_MOS02APO022\_PRIME, 256 wavelengths x 64 spatial sectors x 270 time steps, sub-sc lat=-13.4144, alt=30.4386 R<sub>s</sub> phase=113.366



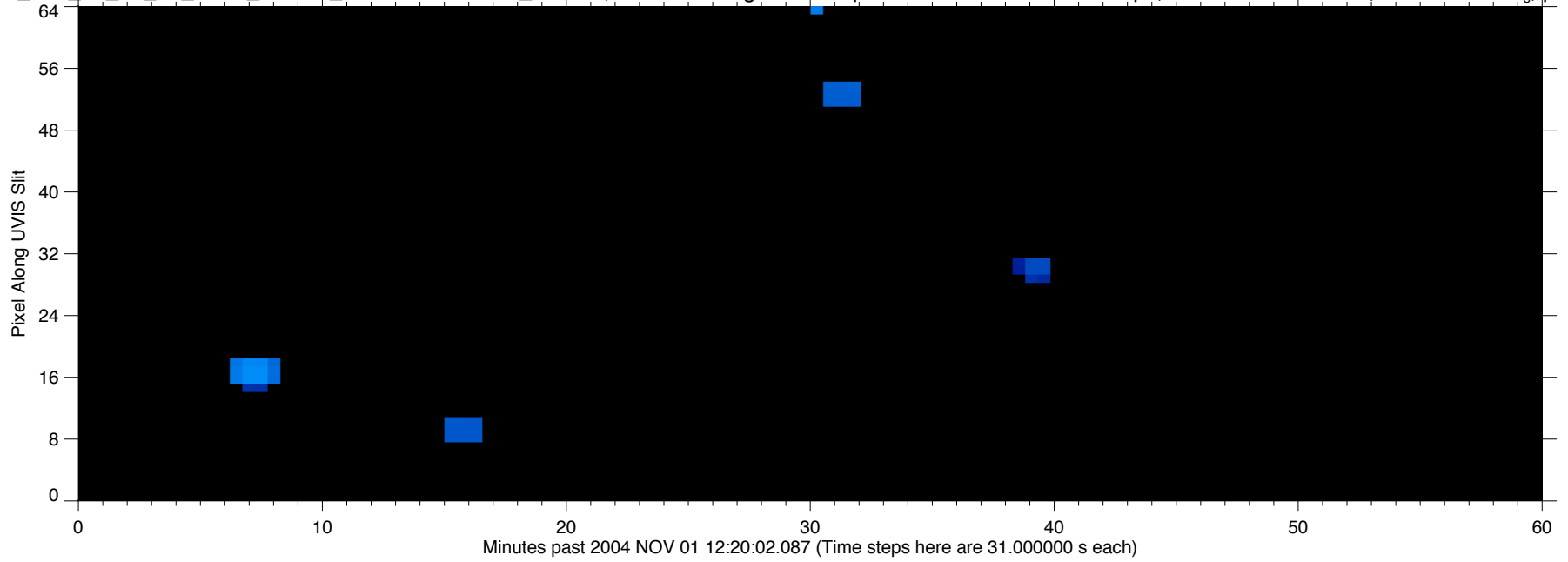
EUV2004\_305\_21\_21\_37\_UVIS\_00ASA\_MOS02APO022\_PRIME, 256 wavelengths x 64 spatial sectors x 270 time steps, sub-sc lat=-13.4144, alt=30.4386 R<sub>s</sub> phase=113.366



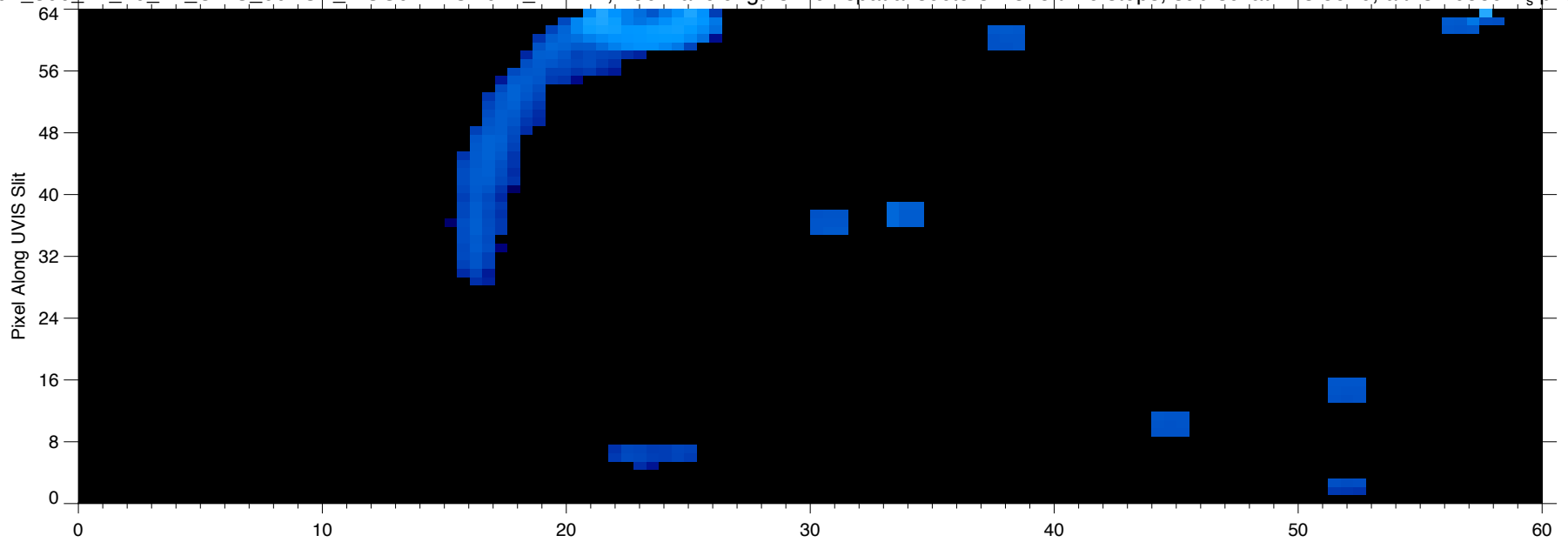
EUV2004\_306\_12\_20\_17\_UVIS\_00ASA\_MOS02APOA022\_PRIME, 256 wavelengths x 64 spatial sectors x 378 time steps, sub-sc lat=-13.5926, alt=34.0559 R<sub>s</sub>, phase=109.979



EUV2004\_306\_12\_20\_17\_UVIS\_00ASA\_MOS02APOA022\_PRIME, 256 wavelengths x 64 spatial sectors x 378 time steps, sub-sc lat=-13.5926, alt=34.0559 R<sub>s</sub>, phase=109.979

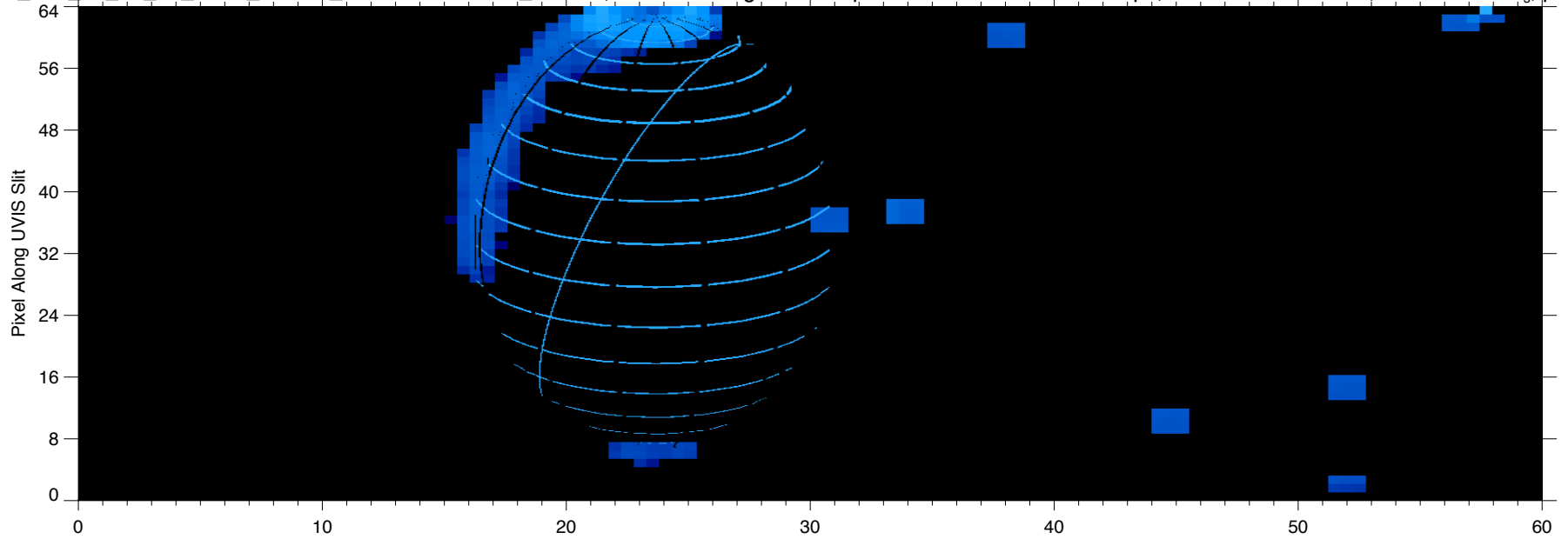


EUV2004\_306\_12\_20\_17\_UVIS\_00ASA\_MOS02APOA022\_PRIME, 256 wavelengths x 64 spatial sectors x 378 time steps, sub-sc lat=-13.5926, alt=34.0559 R<sub>s</sub>, phase=109.979



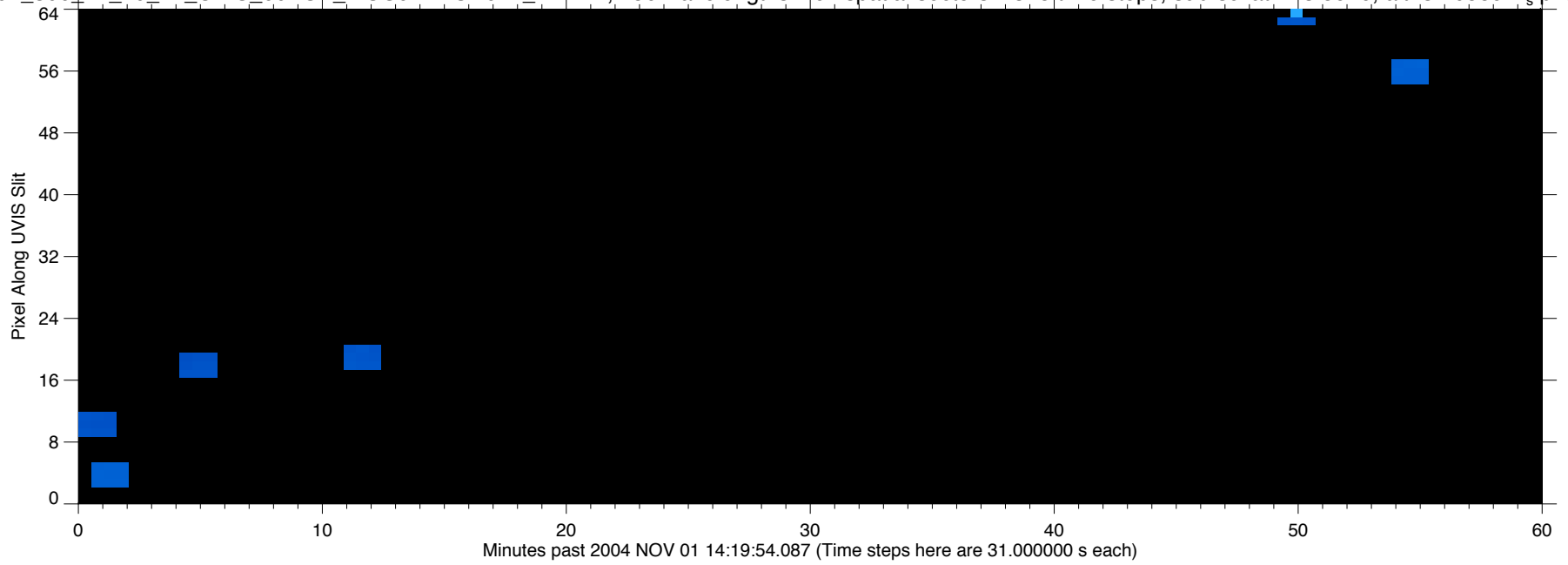
Minutes past 2004 NOV 01 13:19:58.087 (Time steps here are 31.000000 s each)

EUV2004\_306\_12\_20\_17\_UVIS\_00ASA\_MOS02APOA022\_PRIME, 256 wavelengths x 64 spatial sectors x 378 time steps, sub-sc lat=-13.5926, alt=34.0559 R<sub>s</sub>, phase=109.979

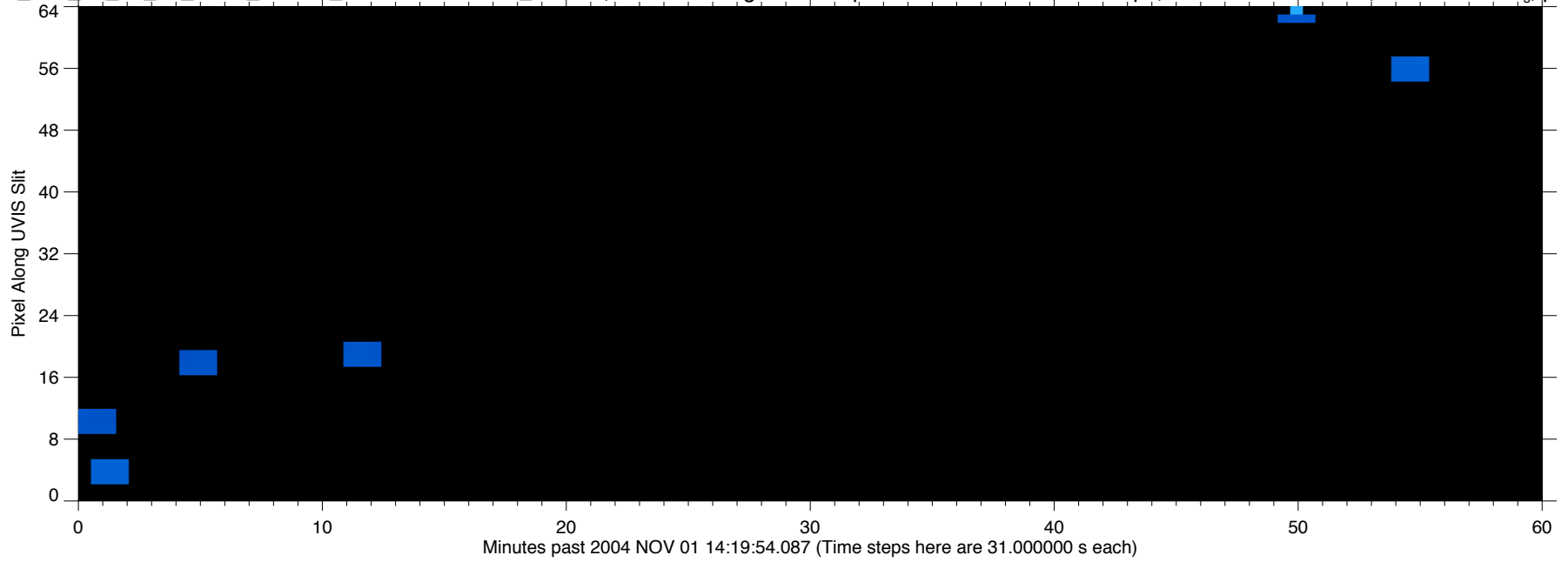


Minutes past 2004 NOV 01 13:19:58.087 (Time steps here are 31.000000 s each)

EUV2004\_306\_12\_20\_17\_UVIS\_00ASA\_MOS02APOA022\_PRIME, 256 wavelengths x 64 spatial sectors x 378 time steps, sub-sc lat=-13.5926, alt=34.0559 R<sub>s</sub>, phase=109.979

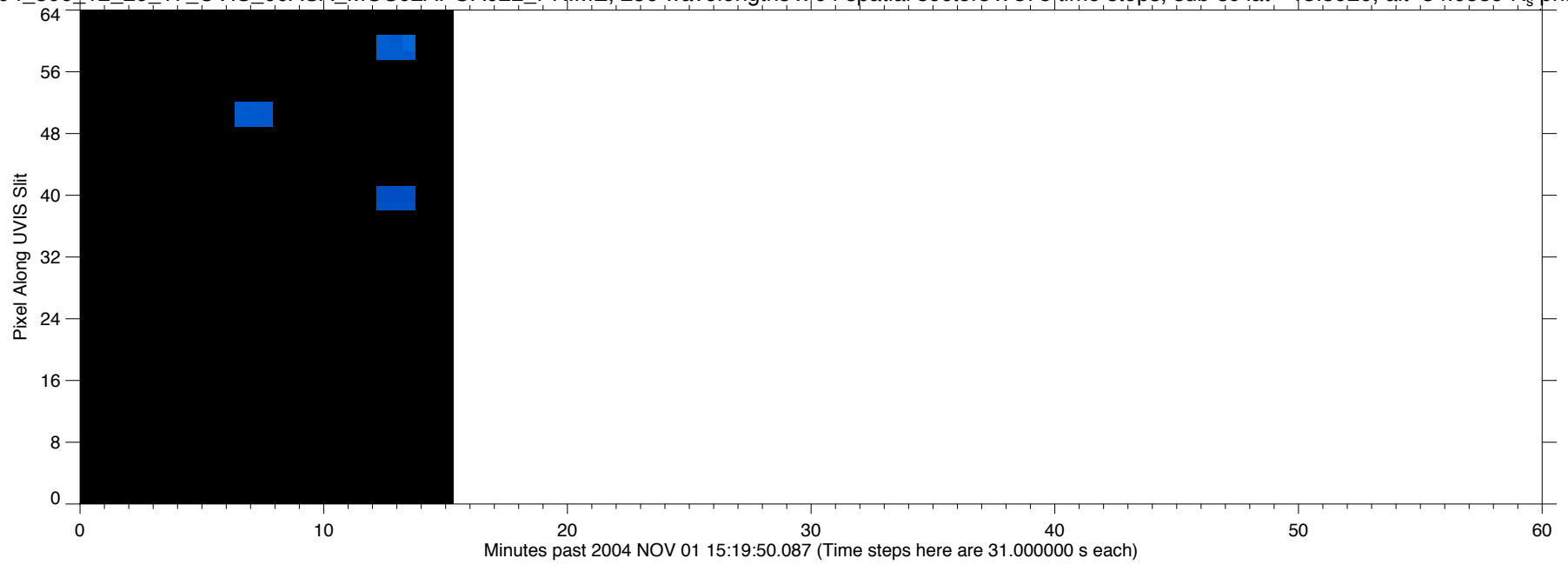


EUV2004\_306\_12\_20\_17\_UVIS\_00ASA\_MOS02APOA022\_PRIME, 256 wavelengths x 64 spatial sectors x 378 time steps, sub-sc lat=-13.5926, alt=34.0559 R<sub>s</sub>, phase=109.979

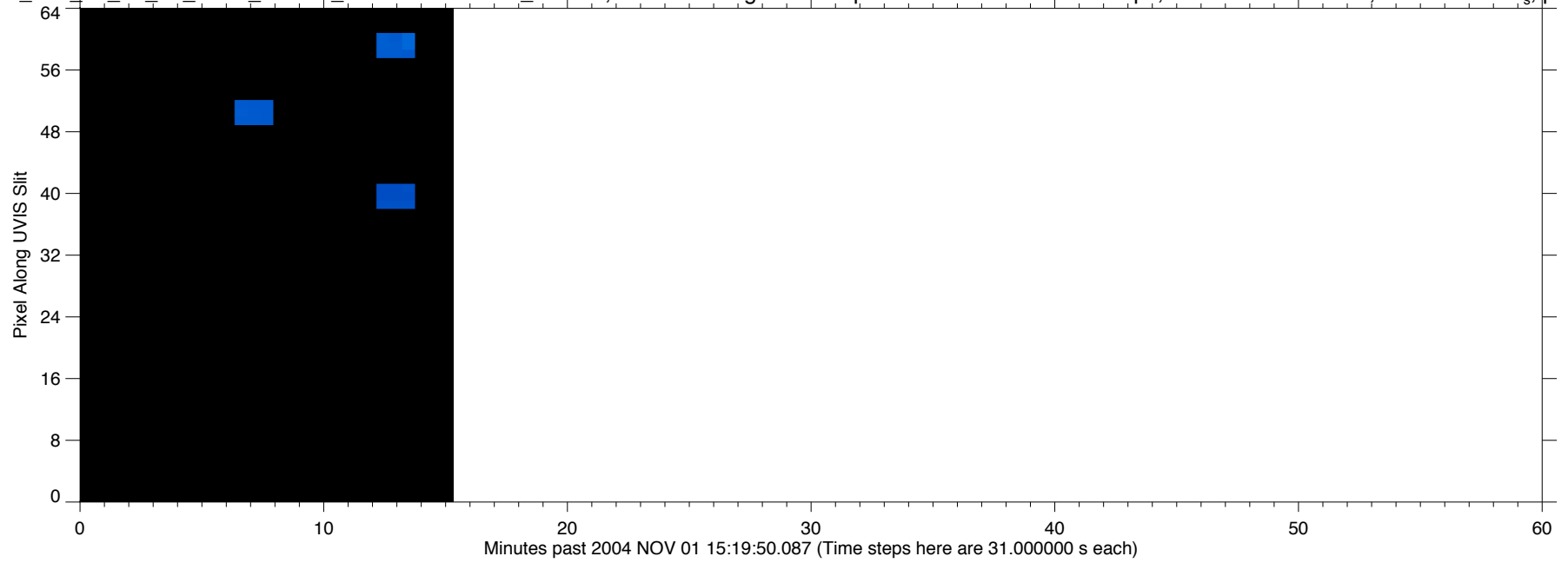




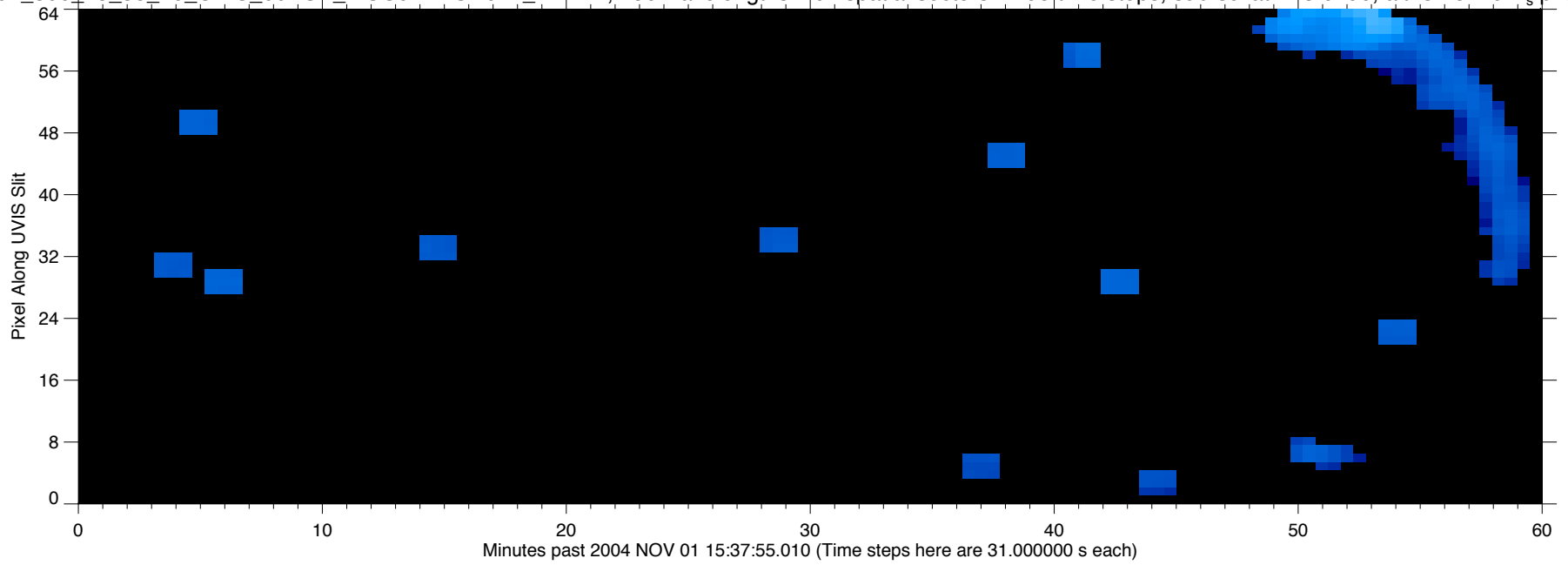
EUV2004\_306\_12\_20\_17\_UVIS\_00ASA\_MOS02APOA022\_PRIME, 256 wavelengths x 64 spatial sectors x 378 time steps, sub-sc lat=-13.5926, alt=34.0559 R<sub>s</sub>, phase=109.979



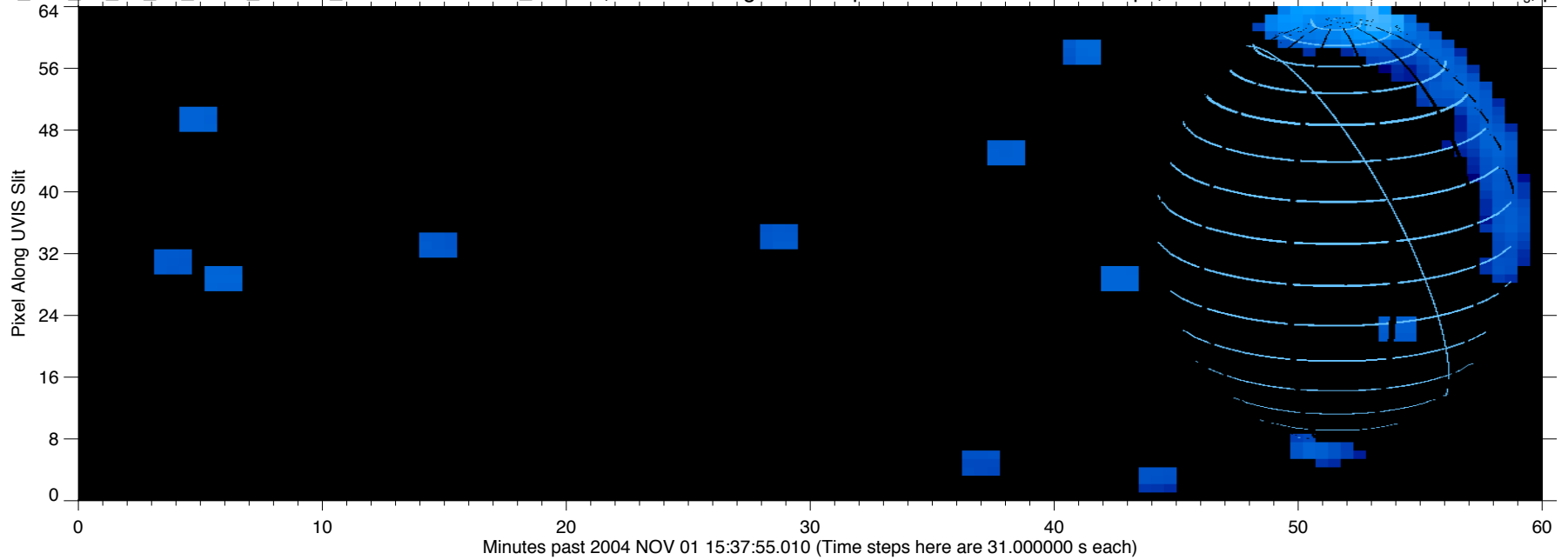
EUV2004\_306\_12\_20\_17\_UVIS\_00ASA\_MOS02APOA022\_PRIME, 256 wavelengths x 64 spatial sectors x 378 time steps, sub-sc lat=-13.5926, alt=34.0559 R<sub>s</sub>, phase=109.979



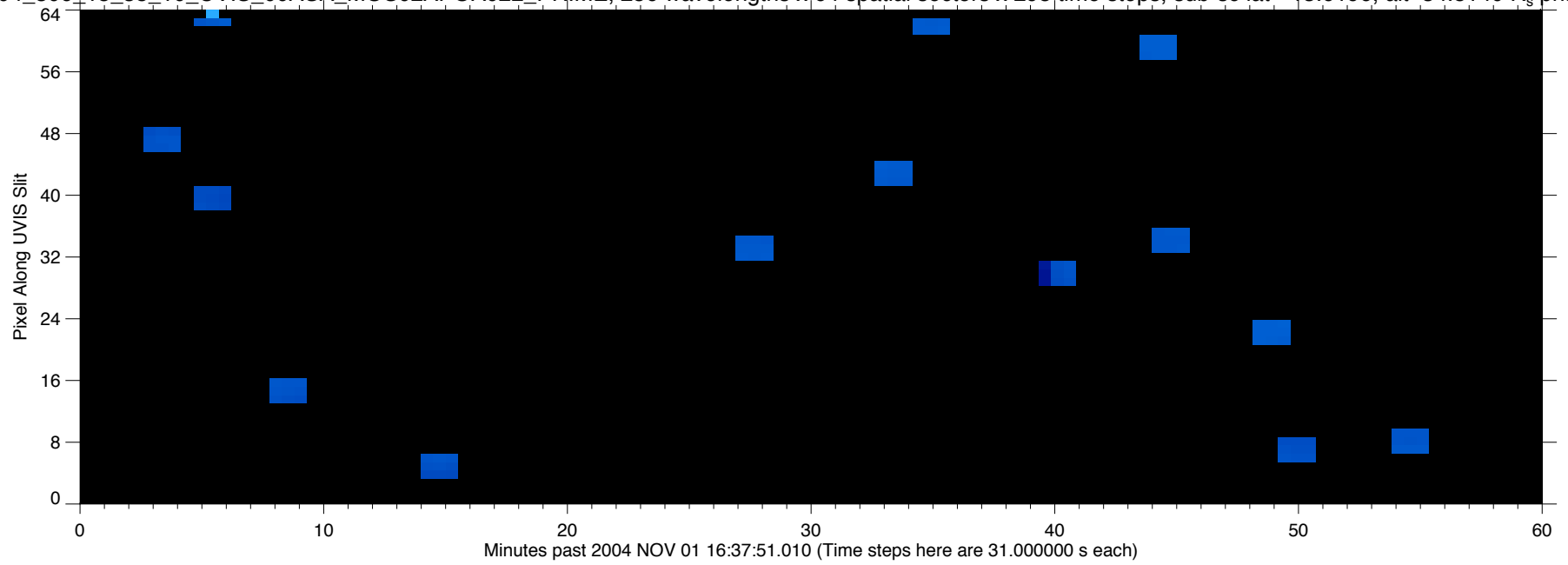
EUV2004\_306\_15\_38\_10\_UVIS\_00ASA\_MOS02APOA022\_PRIME, 256 wavelengths x 64 spatial sectors x 295 time steps, sub-sc lat=-13.6196, alt=34.8140 R<sub>s</sub>, phase=109.321



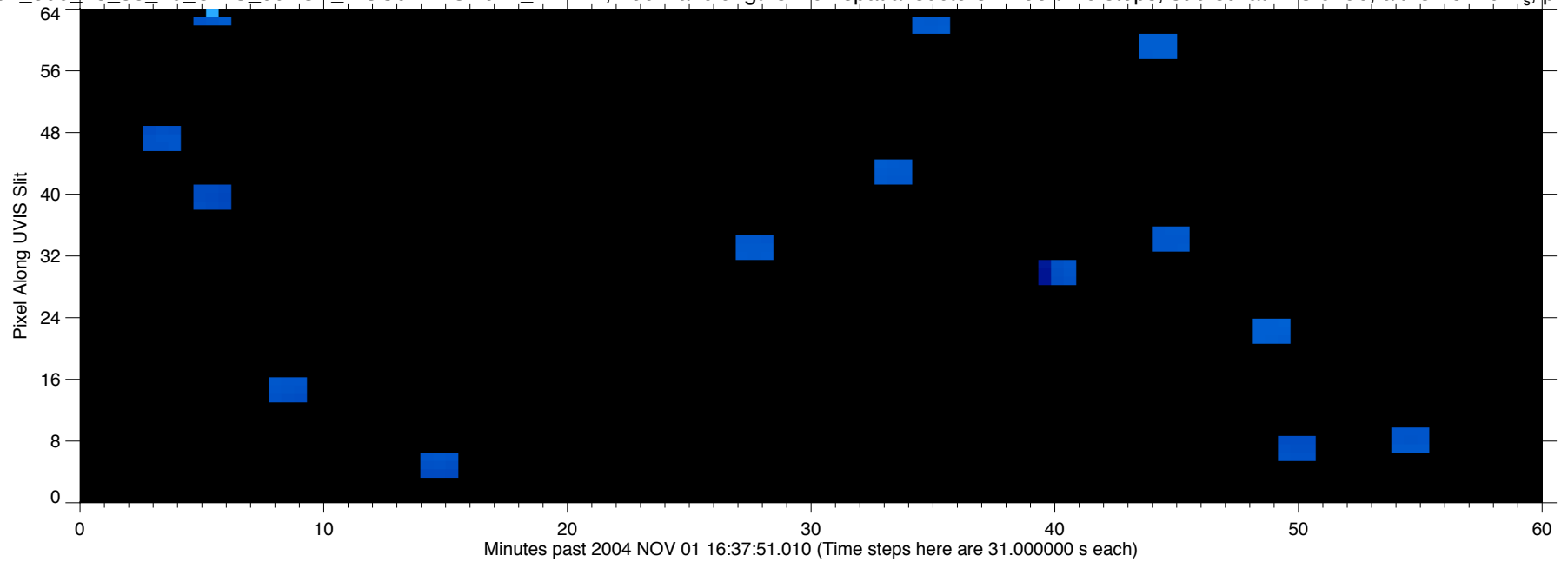
EUV2004\_306\_15\_38\_10\_UVIS\_00ASA\_MOS02APOA022\_PRIME, 256 wavelengths x 64 spatial sectors x 295 time steps, sub-sc lat=-13.6196, alt=34.8140 R<sub>s</sub>, phase=109.321



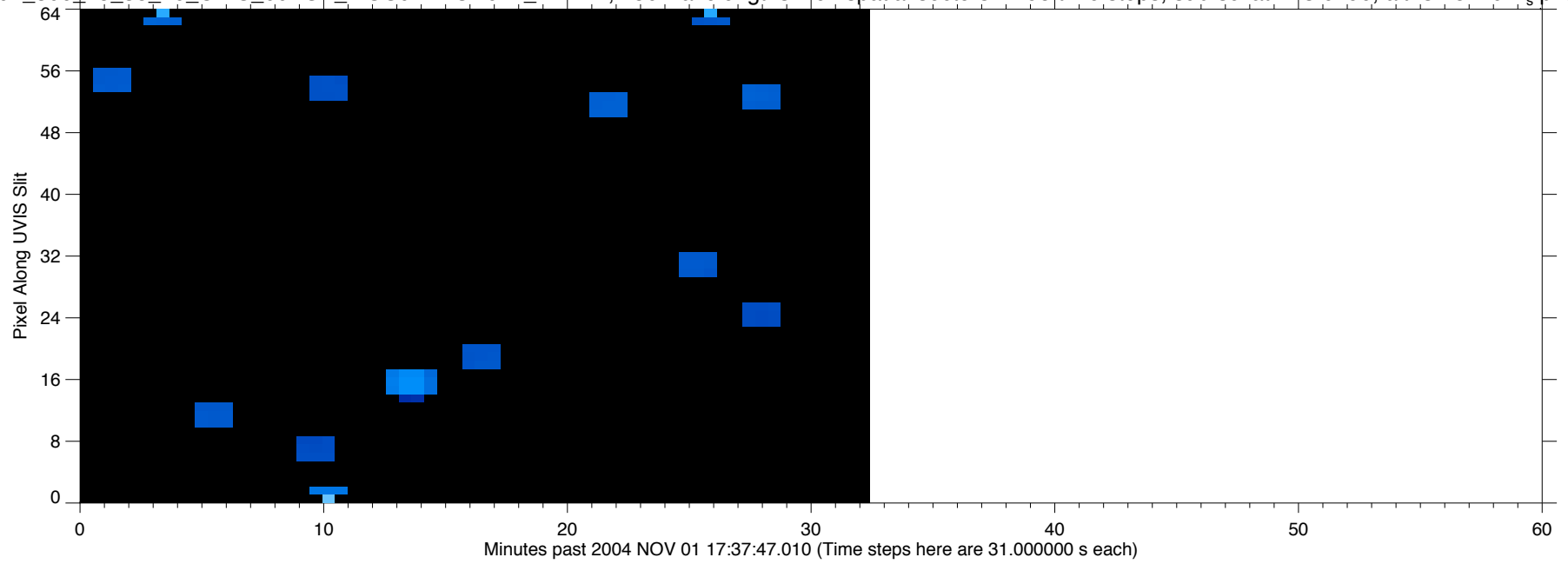
EUV2004\_306\_15\_38\_10\_UVIS\_00ASA\_MOS02APOA022\_PRIME, 256 wavelengths x 64 spatial sectors x 295 time steps, sub-sc lat=-13.6196, alt=34.8140 R<sub>s</sub>, phase=109.321



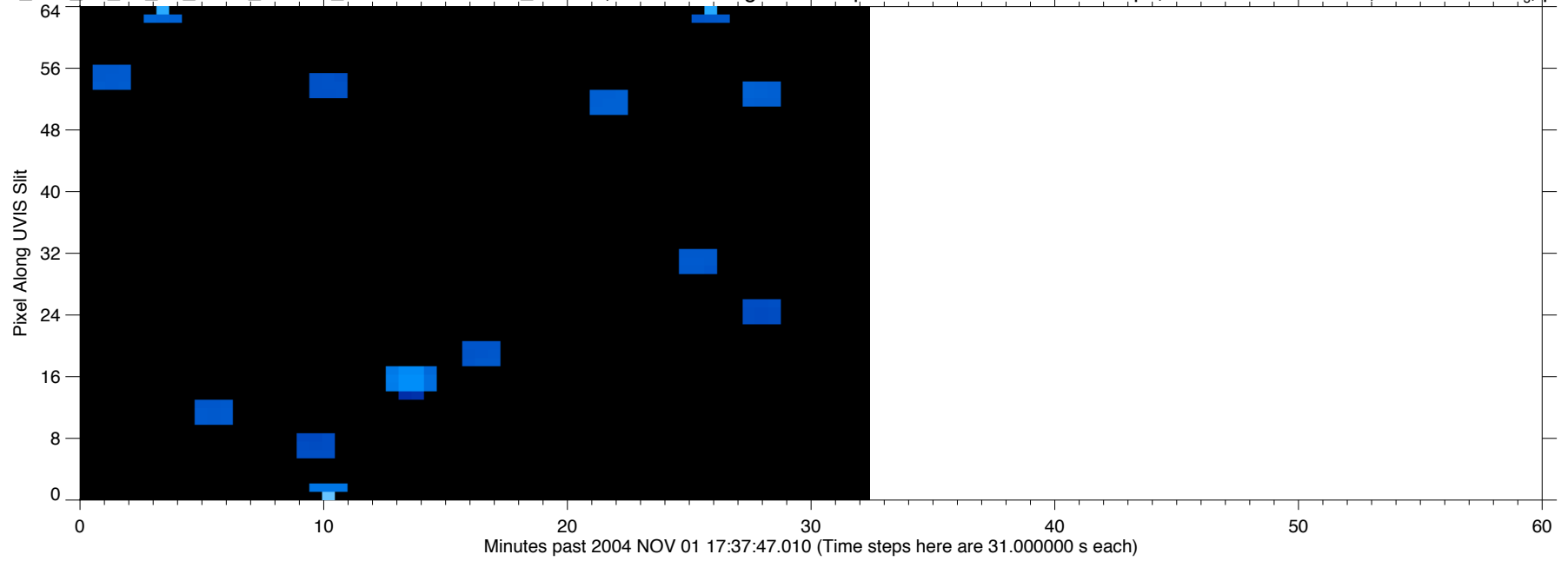
EUV2004\_306\_15\_38\_10\_UVIS\_00ASA\_MOS02APOA022\_PRIME, 256 wavelengths x 64 spatial sectors x 295 time steps, sub-sc lat=-13.6196, alt=34.8140 R<sub>s</sub>, phase=109.321



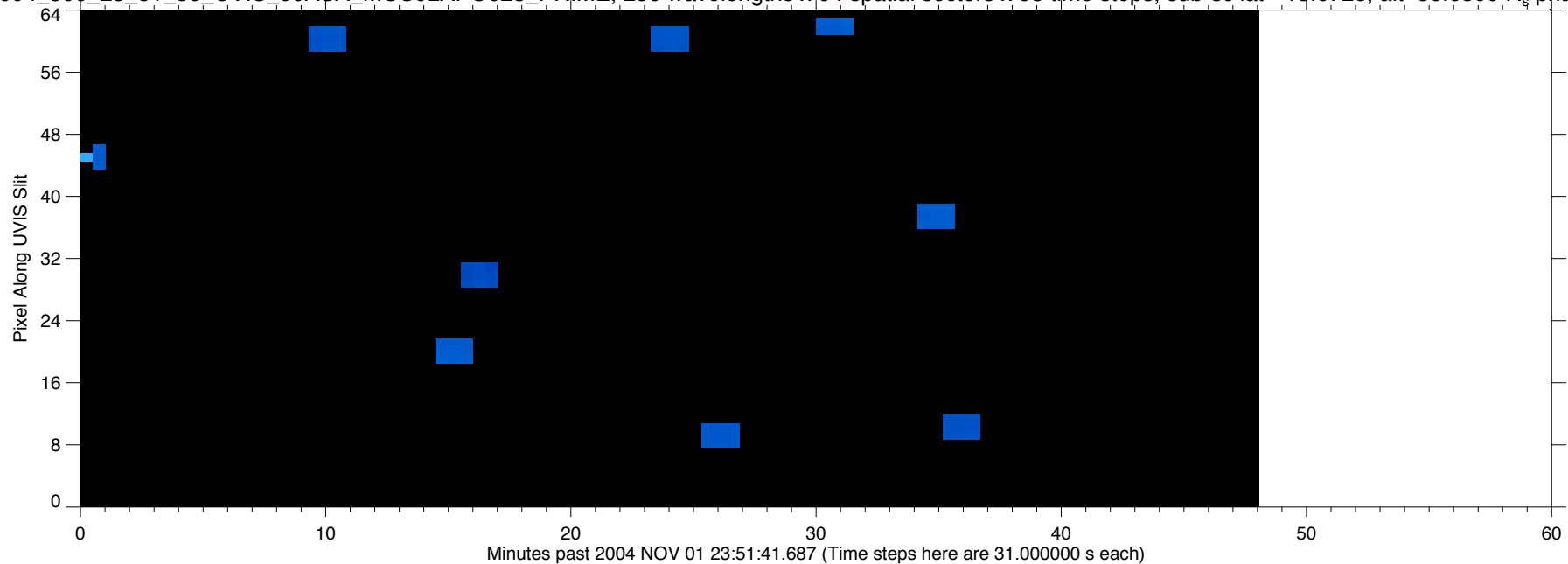
EUV2004\_306\_15\_38\_10\_UVIS\_00ASA\_MOS02APOA022\_PRIME, 256 wavelengths x 64 spatial sectors x 295 time steps, sub-sc lat=-13.6196, alt=34.8140 R<sub>s</sub>, phase=109.321



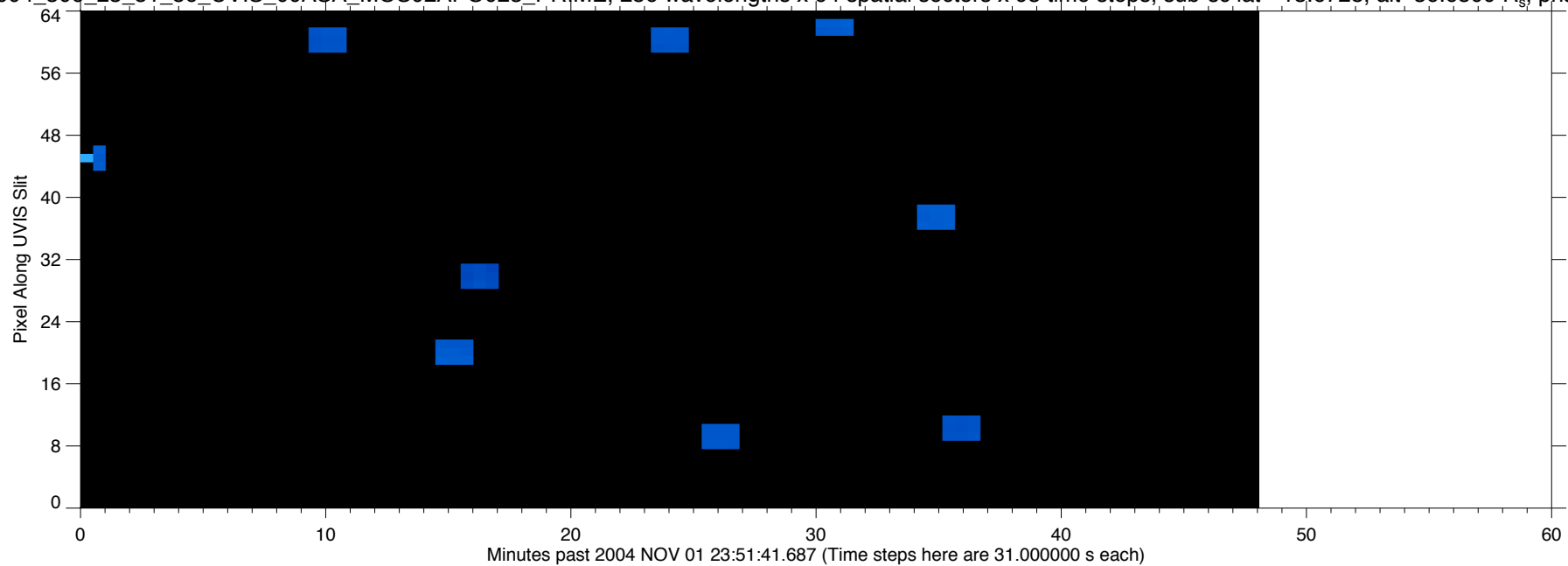
EUV2004\_306\_15\_38\_10\_UVIS\_00ASA\_MOS02APOA022\_PRIME, 256 wavelengths x 64 spatial sectors x 295 time steps, sub-sc lat=-13.6196, alt=34.8140 R<sub>s</sub>, phase=109.321



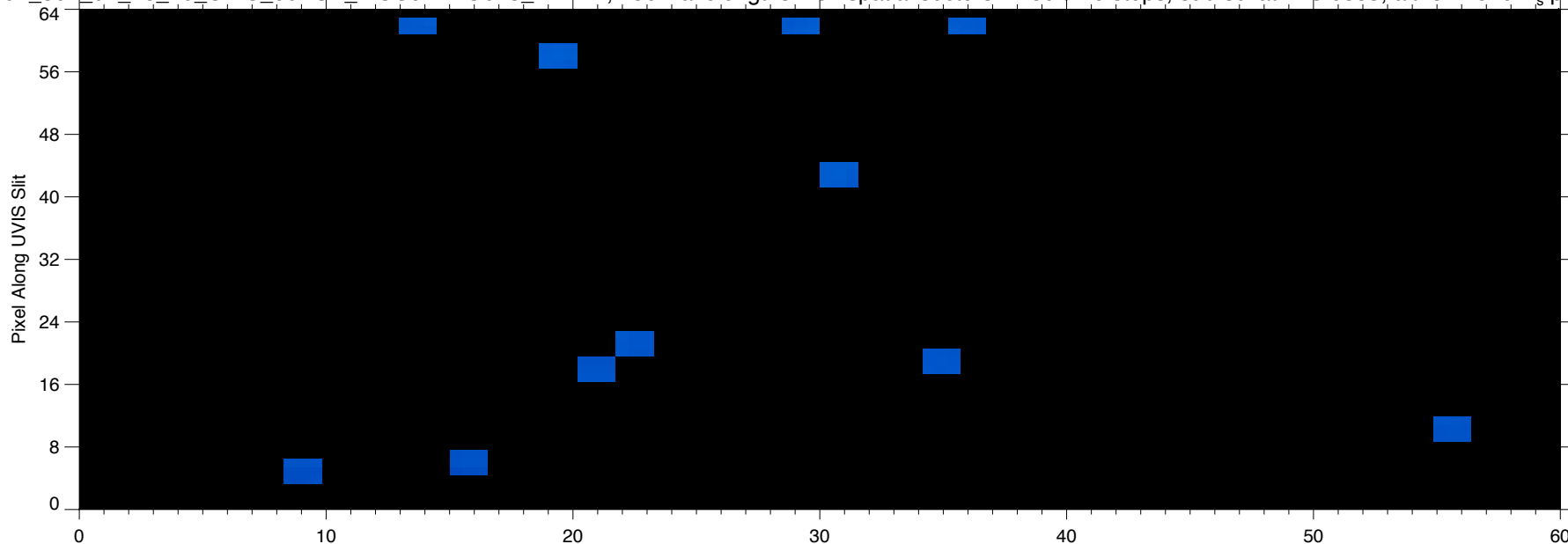
EUV2004\_306\_23\_51\_56\_UVIS\_00ASA\_MOS02APO023\_PRIME, 256 wavelengths x 64 spatial sectors x 93 time steps, sub-sc lat=-13.6728, alt=36.6500 R<sub>s</sub>, phase=107.790



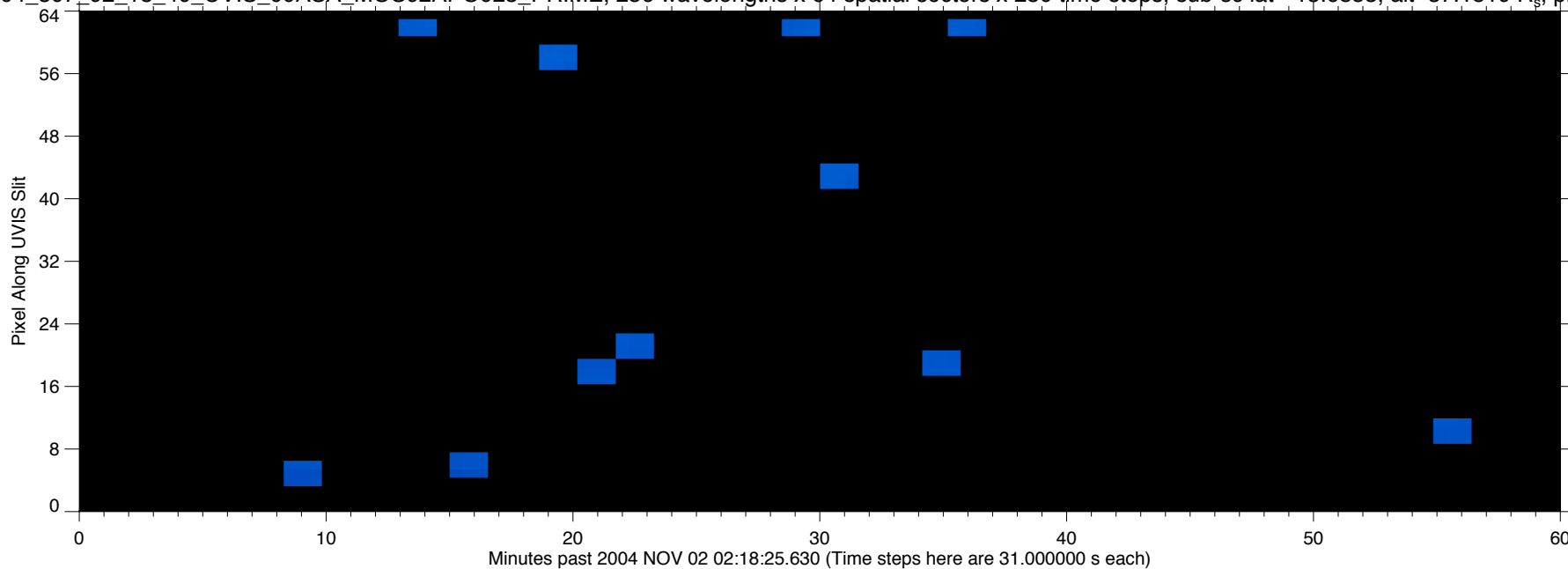
EUV2004\_306\_23\_51\_56\_UVIS\_00ASA\_MOS02APO023\_PRIME, 256 wavelengths x 64 spatial sectors x 93 time steps, sub-sc lat=-13.6728, alt=36.6500 R<sub>s</sub>, phase=107.790



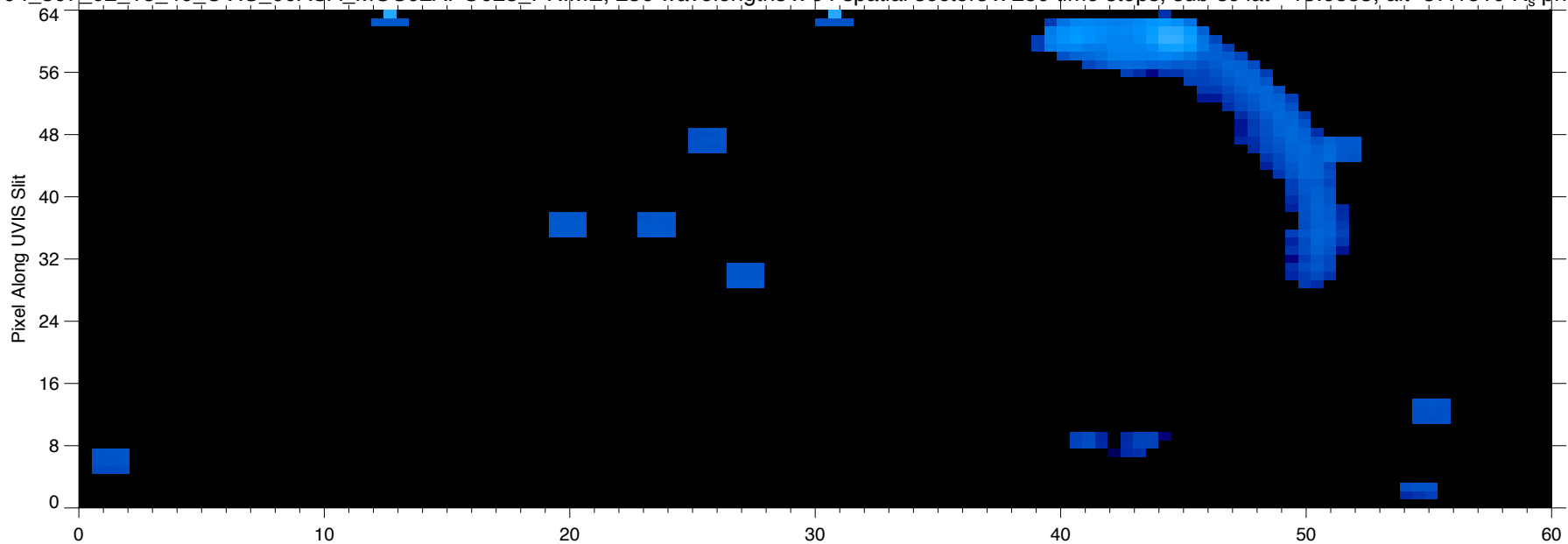
EUV2004\_307\_02\_18\_40\_UVIS\_00ASA\_MOS02APO023\_PRIME, 256 wavelengths x 64 spatial sectors x 280 time steps, sub-sc lat=-13.6853, alt=37.1810 R<sub>s</sub>, phase=107.363



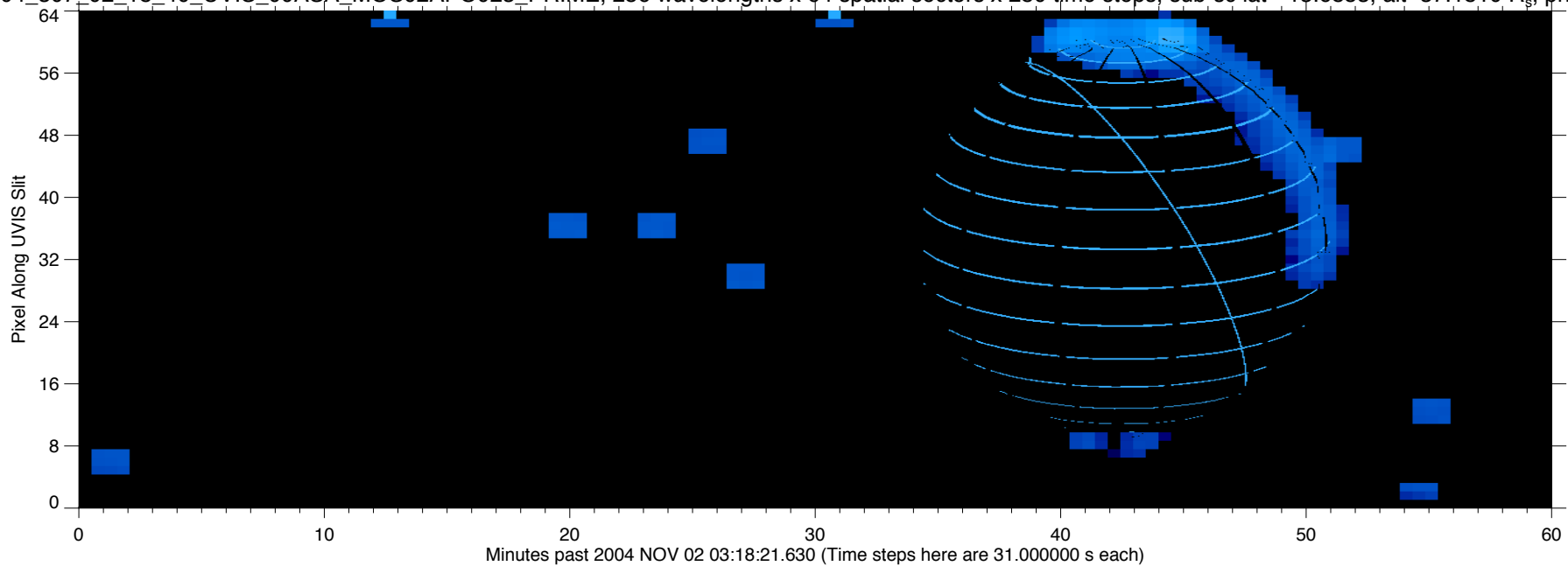
EUV2004\_307\_02\_18\_40\_UVIS\_00ASA\_MOS02APO023\_PRIME, 256 wavelengths x 64 spatial sectors x 280 time steps, sub-sc lat=-13.6853, alt=37.1810 R<sub>s</sub>, phase=107.363



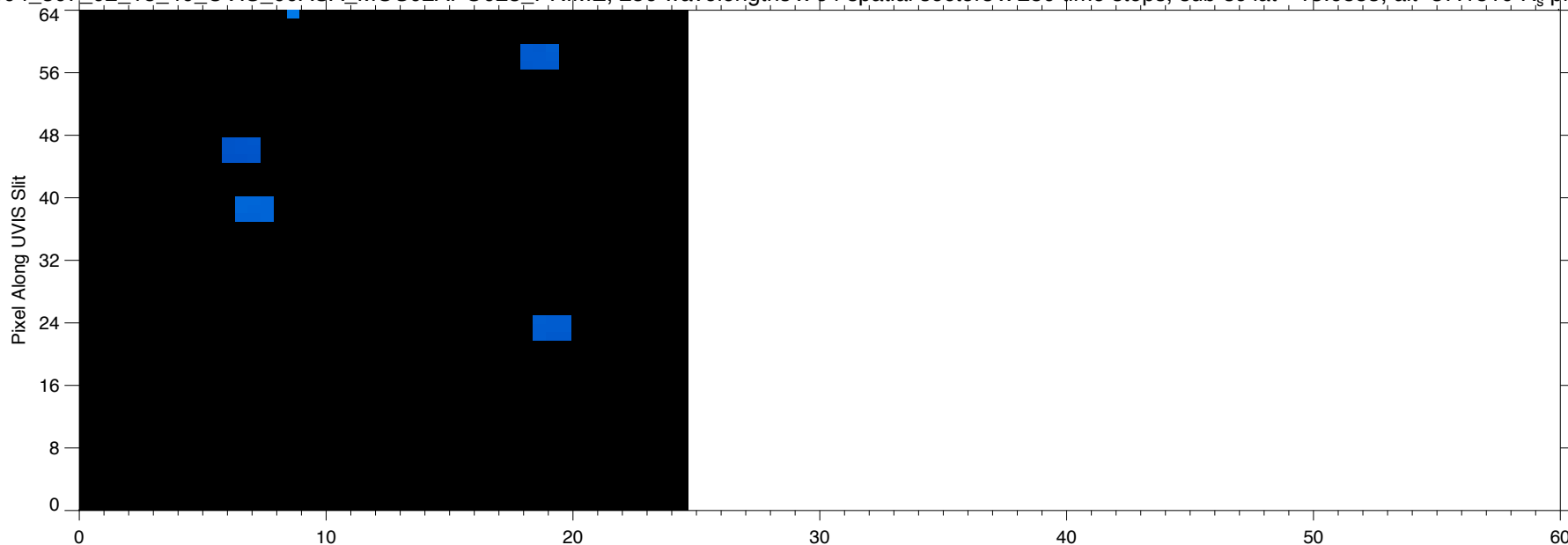
EUV2004\_307\_02\_18\_40\_UVIS\_00ASA\_MOS02APO023\_PRIME, 256 wavelengths x 64 spatial sectors x 280 time steps, sub-sc lat=-13.6853, alt=37.1810 R<sub>s</sub>, phase=107.363



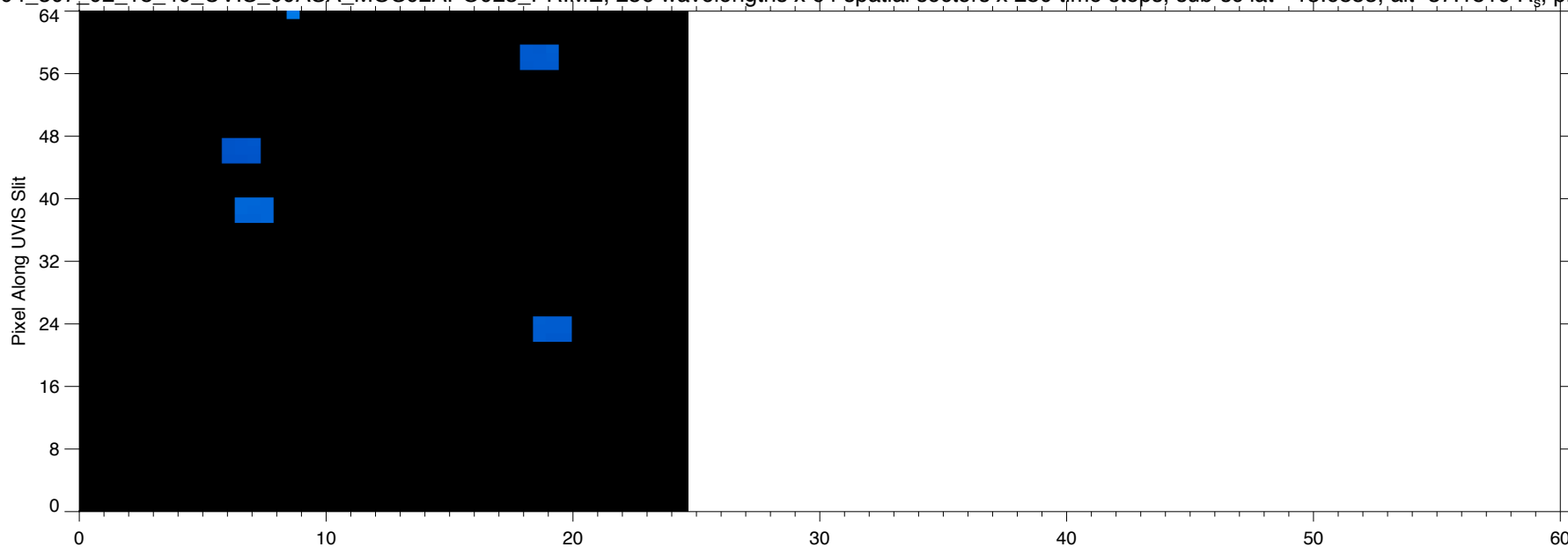
EUV2004\_307\_02\_18\_40\_UVIS\_00ASA\_MOS02APO023\_PRIME, 256 wavelengths x 64 spatial sectors x 280 time steps, sub-sc lat=-13.6853, alt=37.1810 R<sub>s</sub>, phase=107.363



EUV2004\_307\_02\_18\_40\_UVIS\_00ASA\_MOS02APO023\_PRIME, 256 wavelengths x 64 spatial sectors x 280 time steps, sub-sc lat=-13.6853, alt=37.1810 R<sub>s</sub> phase=107.363

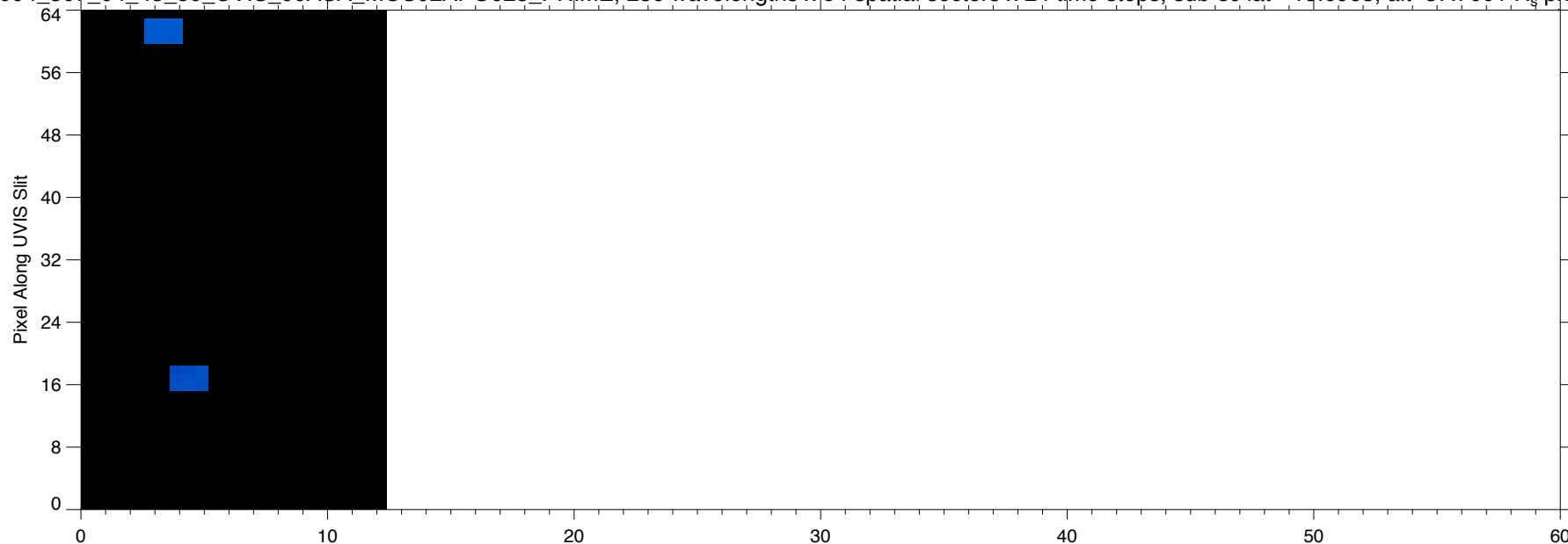


EUV2004\_307\_02\_18\_40\_UVIS\_00ASA\_MOS02APO023\_PRIME, 256 wavelengths x 64 spatial sectors x 280 time steps, sub-sc lat=-13.6853, alt=37.1810 R<sub>s</sub> phase=107.363

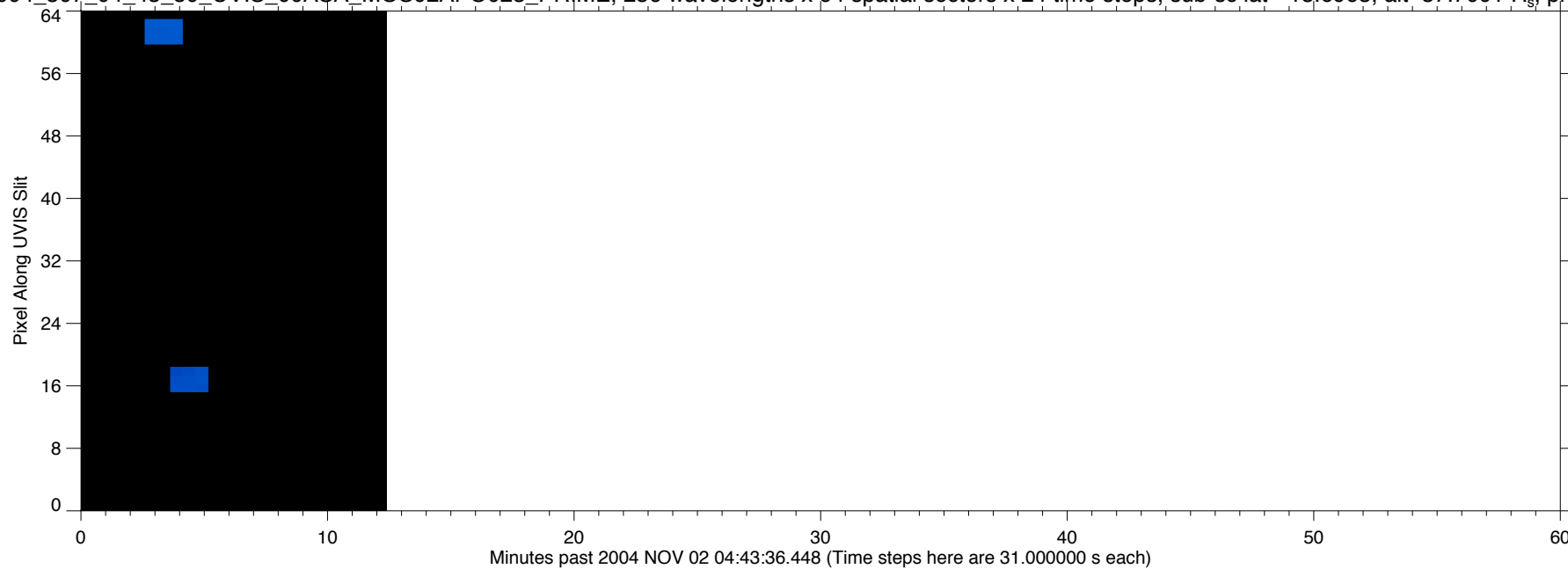




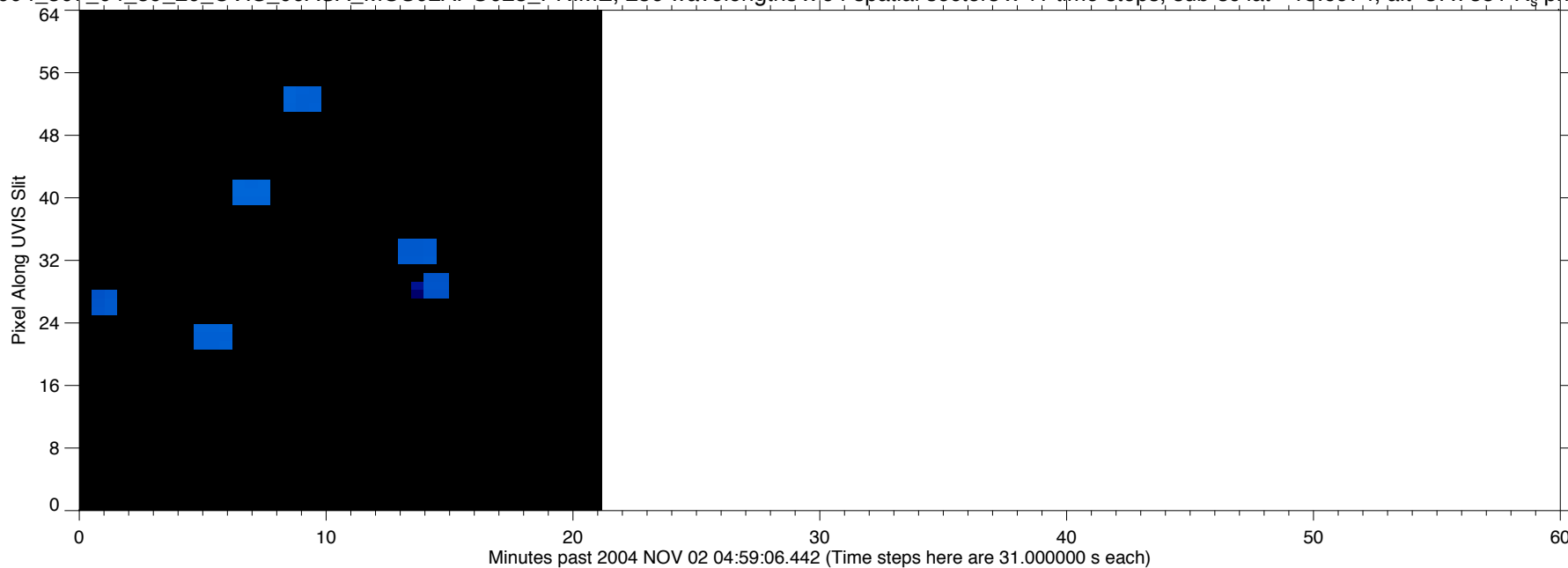
EUV2004\_307\_04\_43\_50\_UVIS\_00ASA\_MOS02APO023\_PRIME, 256 wavelengths x 64 spatial sectors x 24 time steps, sub-sc lat=-13.6963, alt=37.7001 R<sub>s</sub>, phase=106.951



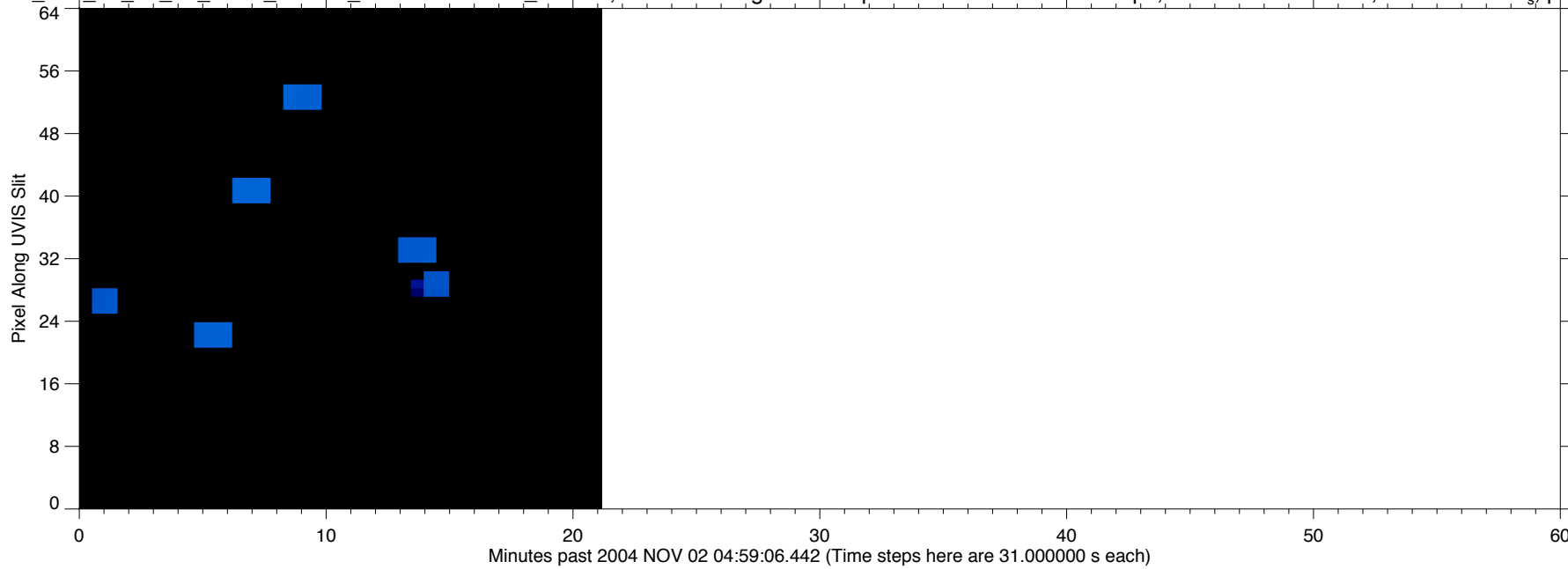
EUV2004\_307\_04\_43\_50\_UVIS\_00ASA\_MOS02APO023\_PRIME, 256 wavelengths x 64 spatial sectors x 24 time steps, sub-sc lat=-13.6963, alt=37.7001 R<sub>s</sub>, phase=106.951



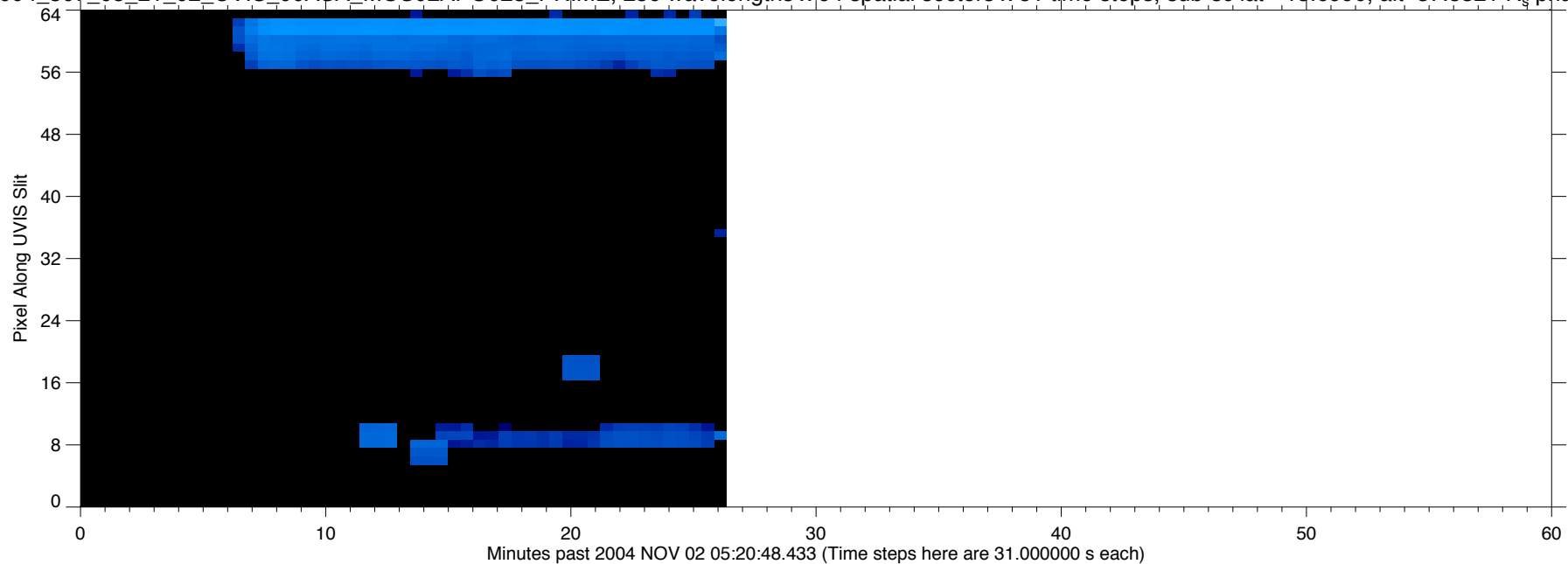
EUV2004\_307\_04\_59\_20\_UVIS\_00ASA\_MOS02APO023\_PRIME, 256 wavelengths x 64 spatial sectors x 41 time steps, sub-sc lat=-13.6974, alt=37.7551 R<sub>s</sub>, phase=106.908



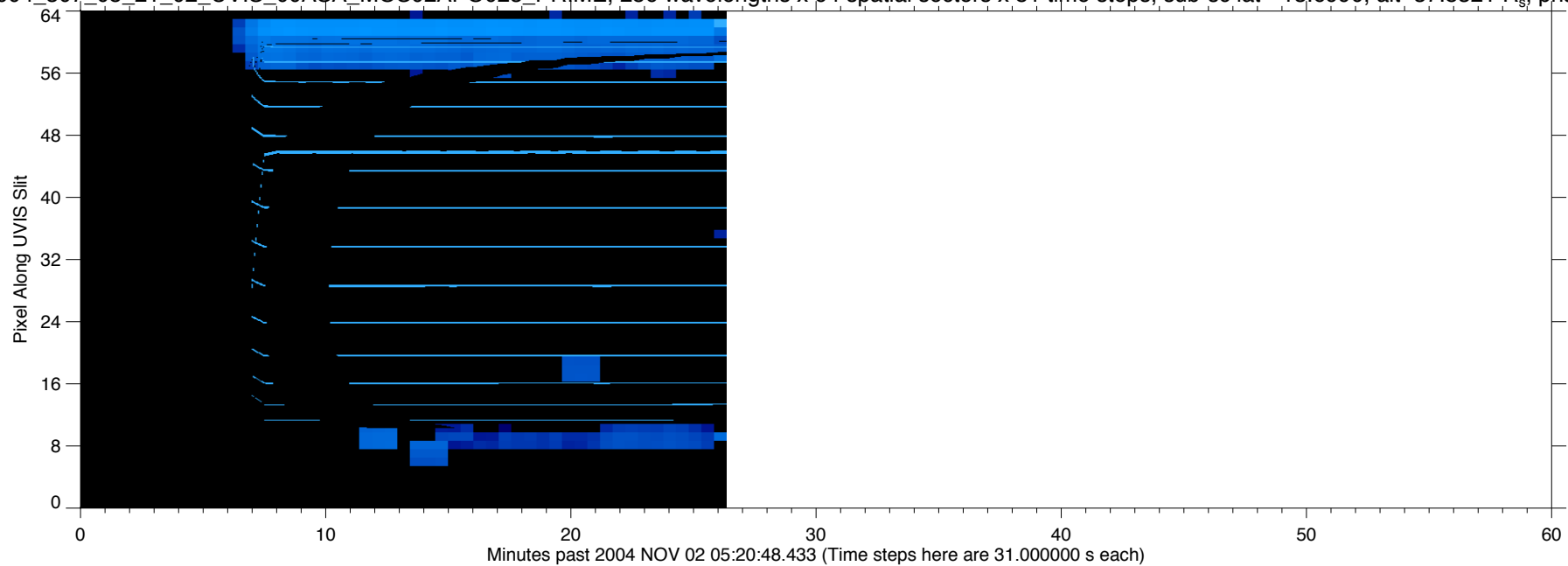
EUV2004\_307\_04\_59\_20\_UVIS\_00ASA\_MOS02APO023\_PRIME, 256 wavelengths x 64 spatial sectors x 41 time steps, sub-sc lat=-13.6974, alt=37.7551 R<sub>s</sub>, phase=106.908



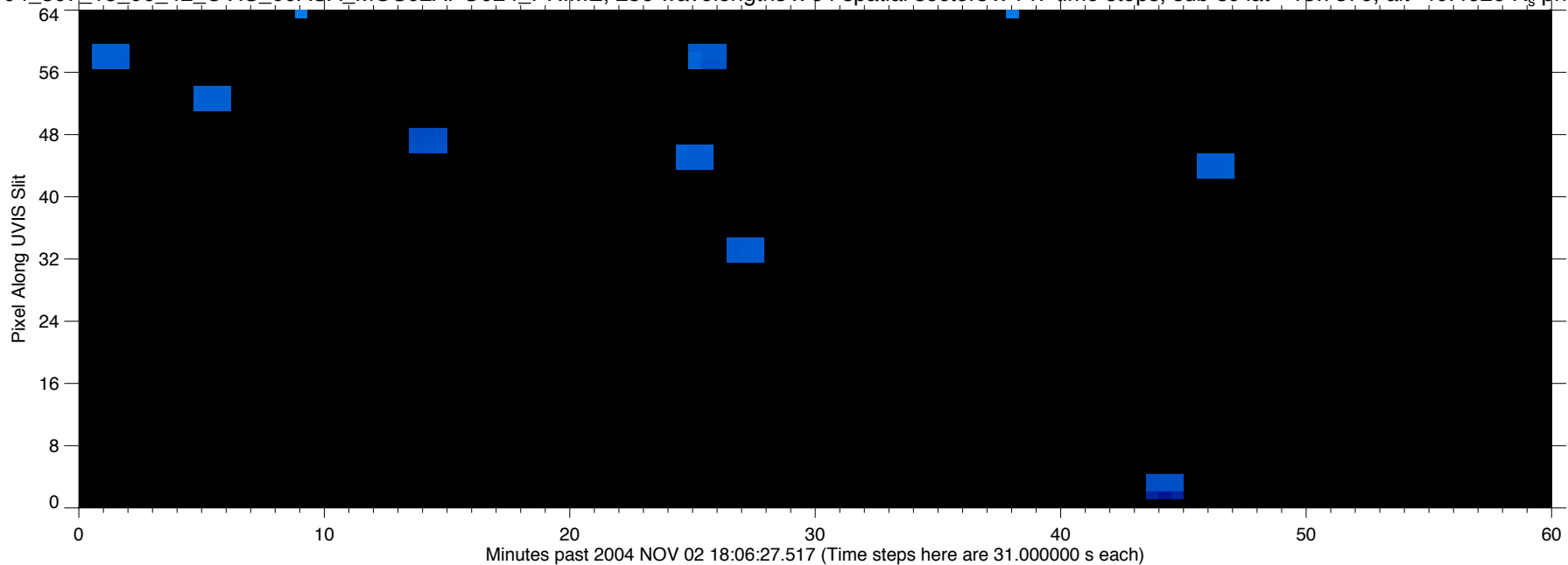
EUV2004\_307\_05\_21\_02\_UVIS\_00ASA\_MOS02APO023\_PRIME, 256 wavelengths x 64 spatial sectors x 51 time steps, sub-sc lat=-13.6990, alt=37.8321 R<sub>s</sub>, phase=106.848



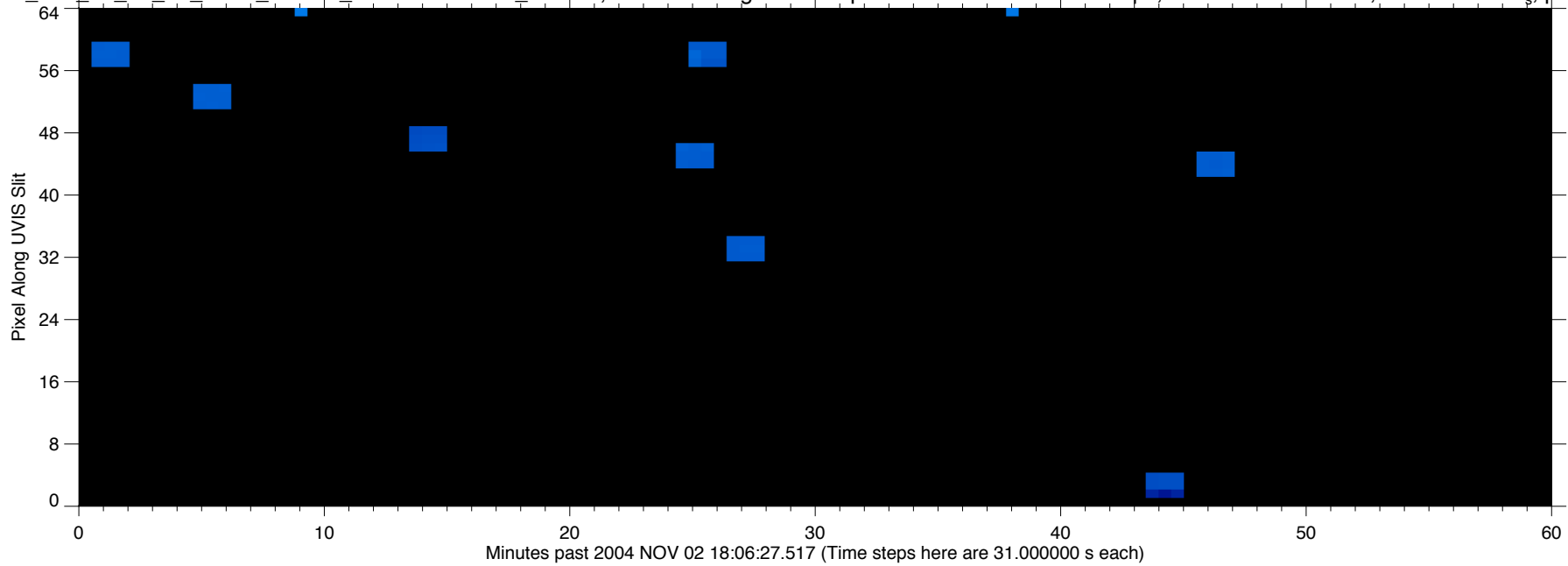
EUV2004\_307\_05\_21\_02\_UVIS\_00ASA\_MOS02APO023\_PRIME, 256 wavelengths x 64 spatial sectors x 51 time steps, sub-sc lat=-13.6990, alt=37.8321 R<sub>s</sub>, phase=106.848



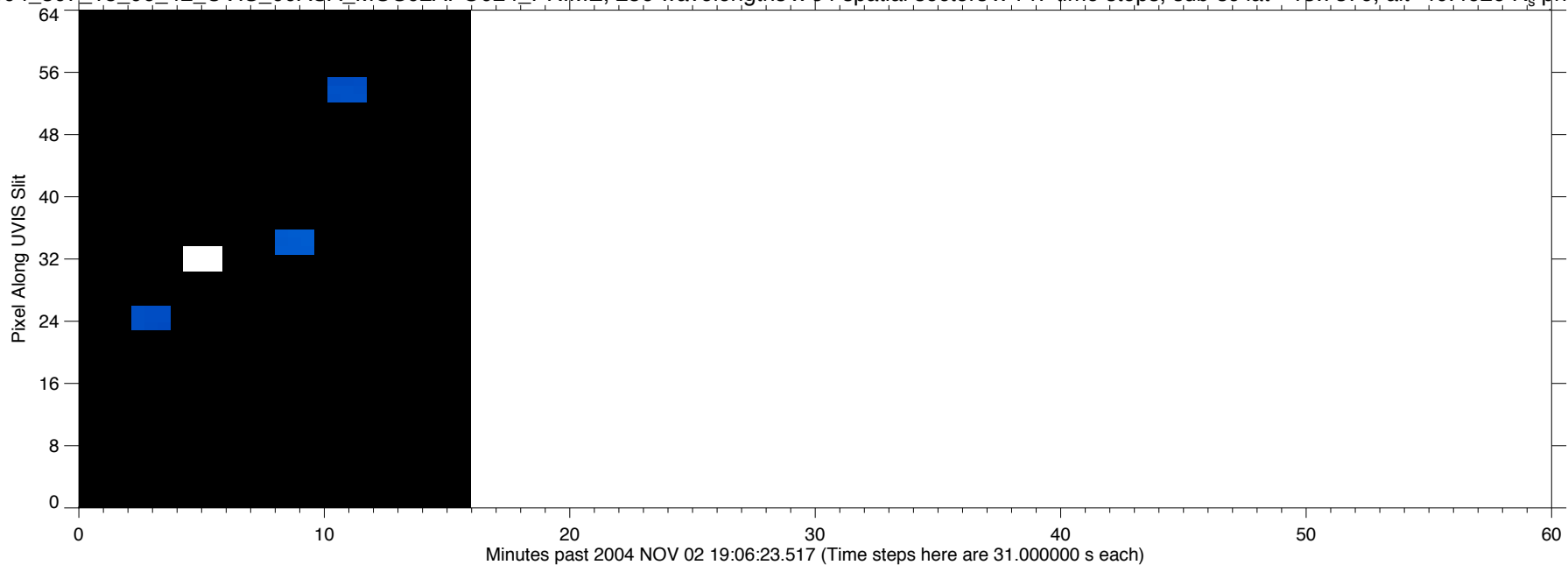
EUV2004\_307\_18\_06\_42\_UVIS\_00ASA\_MOS02APO024\_PRIME, 256 wavelengths x 64 spatial sectors x 147 time steps, sub-sc lat=-13.7376, alt=40.4626 R<sub>s</sub>, phase=104.854



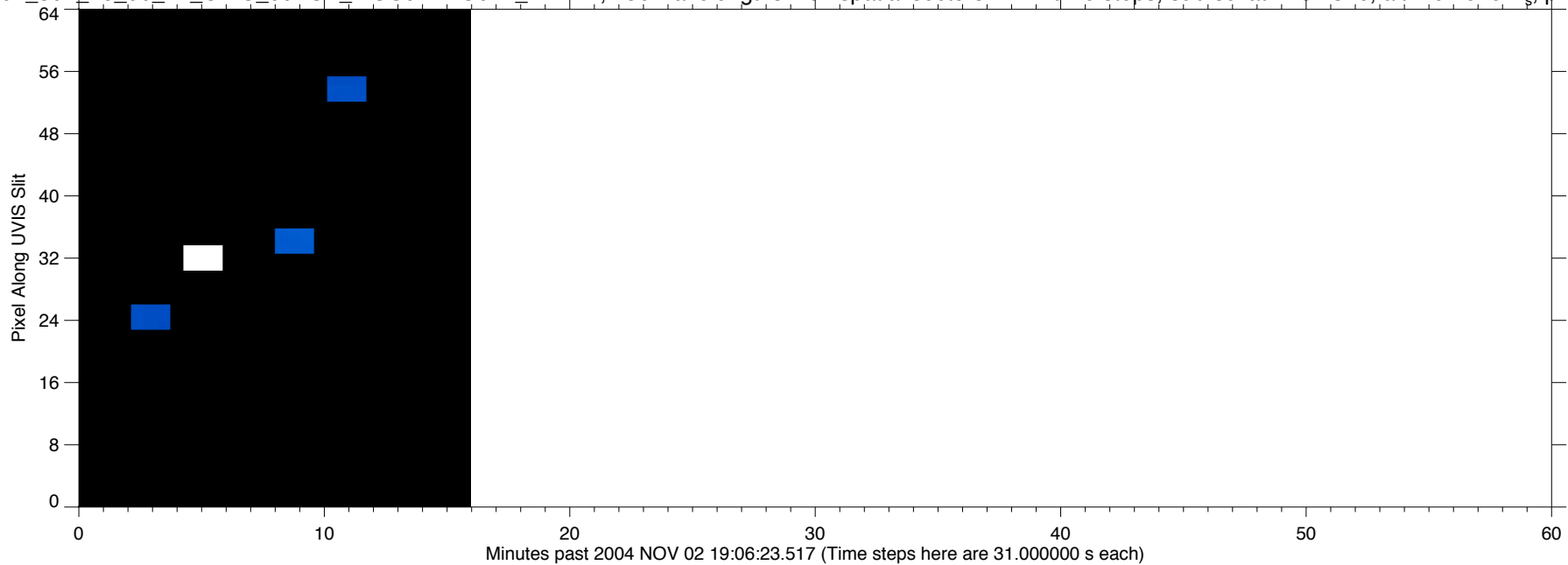
EUV2004\_307\_18\_06\_42\_UVIS\_00ASA\_MOS02APO024\_PRIME, 256 wavelengths x 64 spatial sectors x 147 time steps, sub-sc lat=-13.7376, alt=40.4626 R<sub>s</sub>, phase=104.854



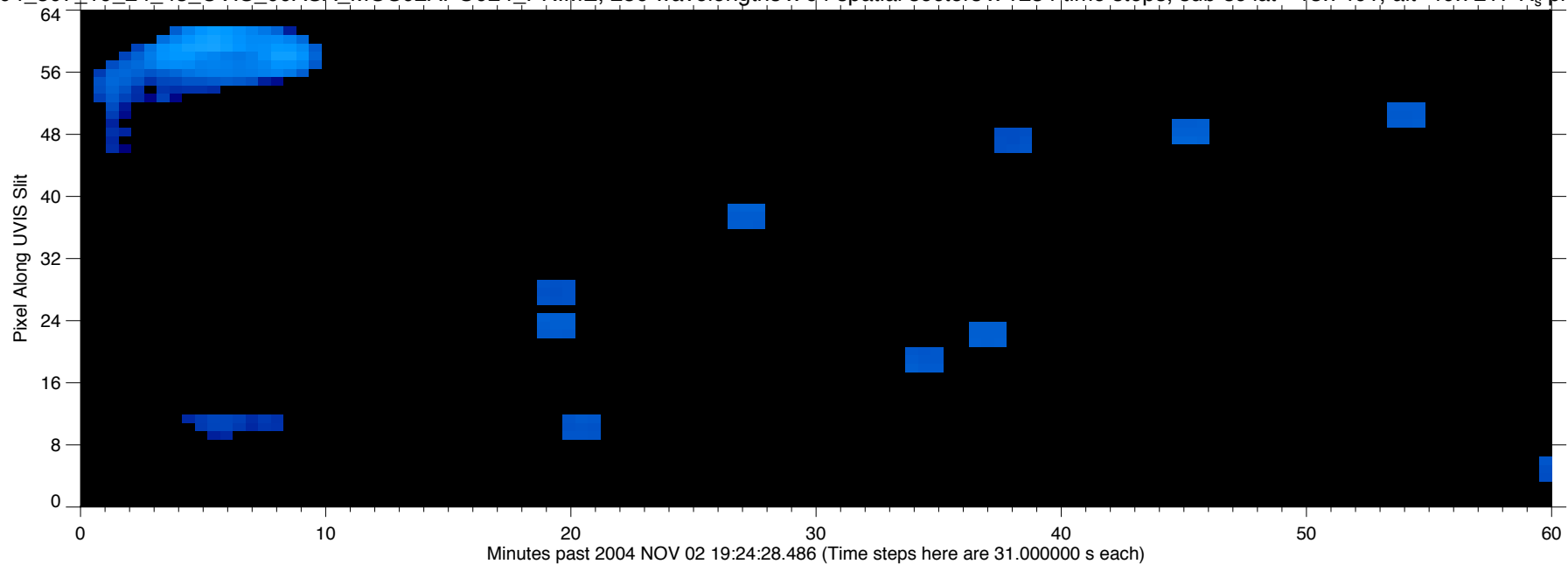
EUV2004\_307\_18\_06\_42\_UVIS\_00ASA\_MOS02APO024\_PRIME, 256 wavelengths x 64 spatial sectors x 147 time steps, sub-sc lat=-13.7376, alt=40.4626 R<sub>s</sub> phase=104.854



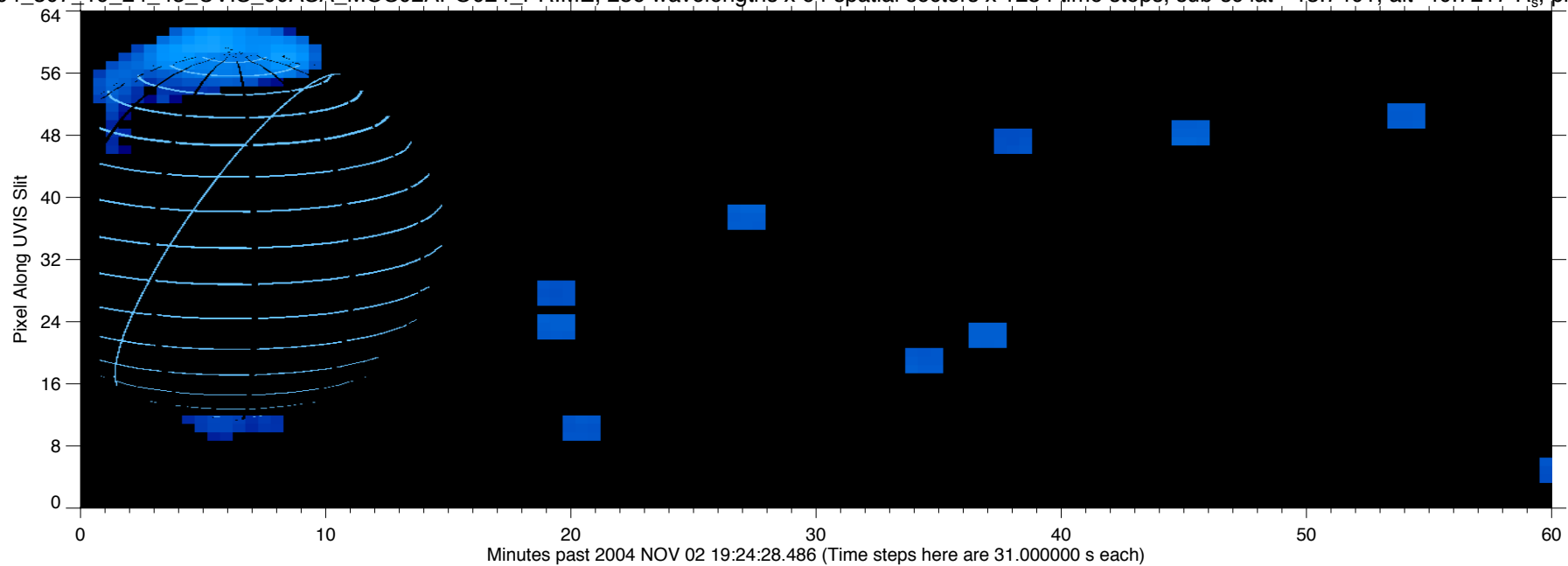
EUV2004\_307\_18\_06\_42\_UVIS\_00ASA\_MOS02APO024\_PRIME, 256 wavelengths x 64 spatial sectors x 147 time steps, sub-sc lat=-13.7376, alt=40.4626 R<sub>s</sub> phase=104.854



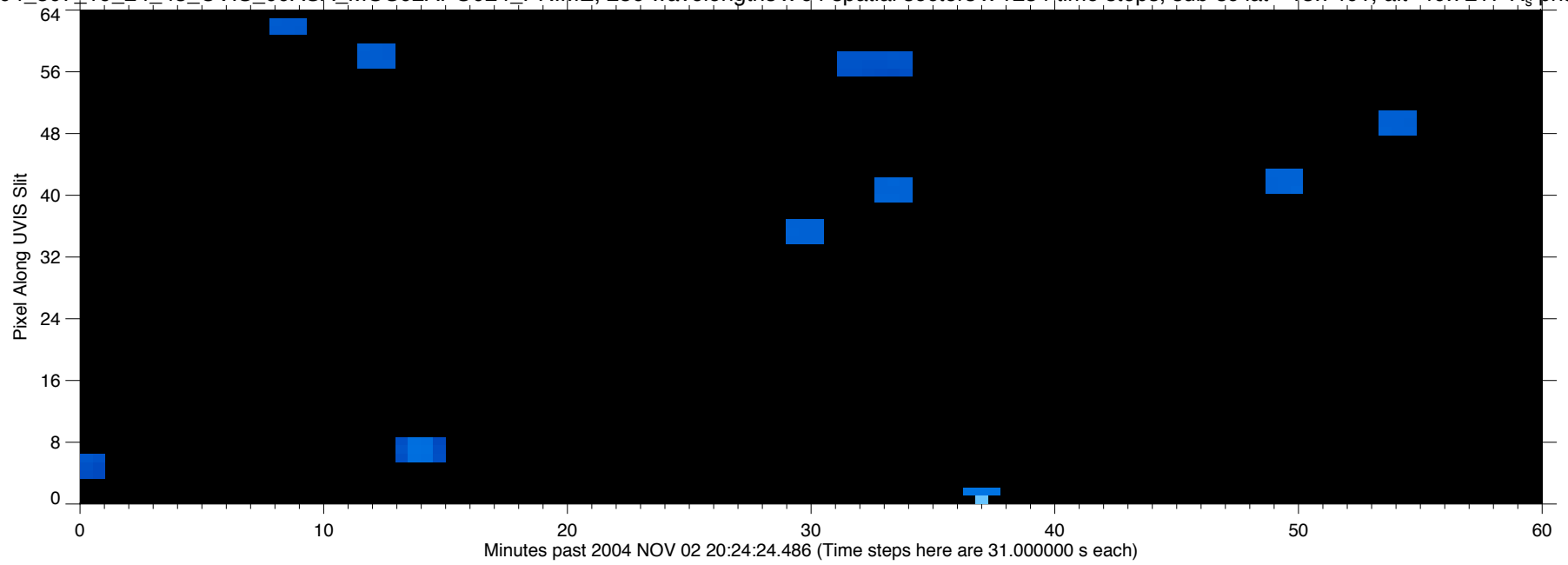
EUV2004\_307\_19\_24\_43\_UVIS\_00ASA\_MOS02APO024\_PRIME, 256 wavelengths x 64 spatial sectors x 1234 time steps, sub-sc lat=-13.7401, alt=40.7217 R<sub>s</sub>, phase=104.665



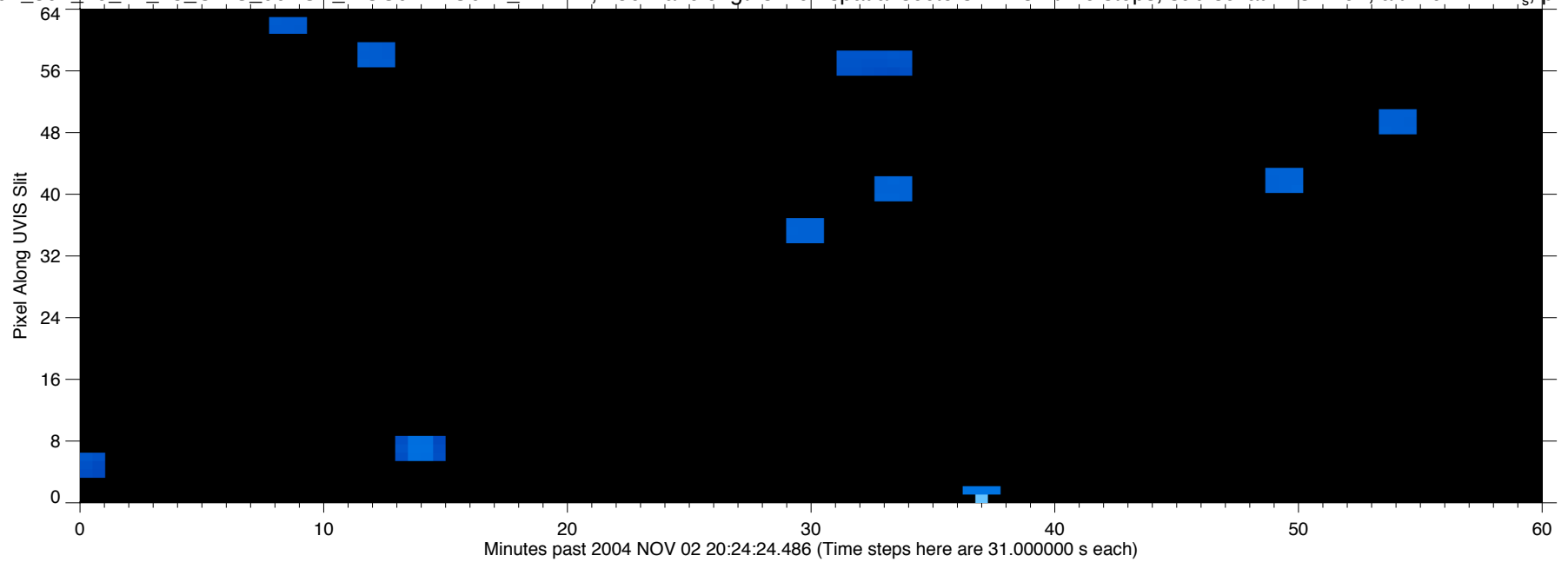
EUV2004\_307\_19\_24\_43\_UVIS\_00ASA\_MOS02APO024\_PRIME, 256 wavelengths x 64 spatial sectors x 1234 time steps, sub-sc lat=-13.7401, alt=40.7217 R<sub>s</sub>, phase=104.665



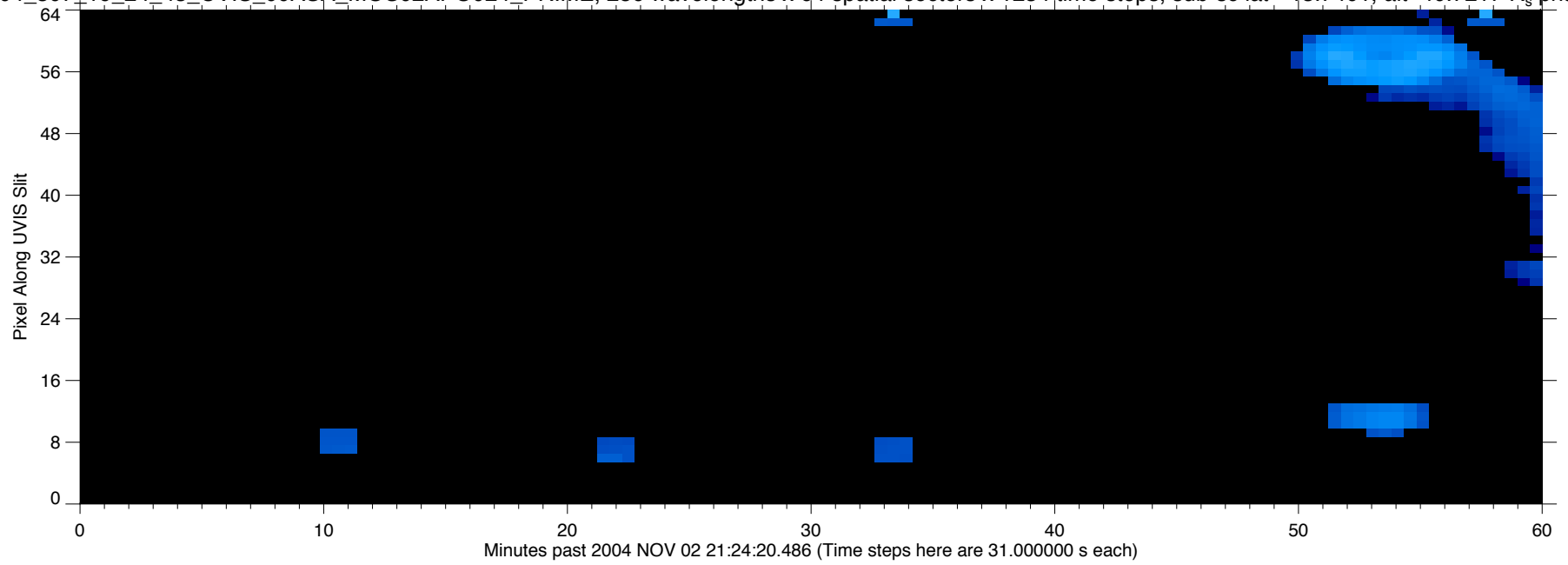
EUV2004\_307\_19\_24\_43\_UVIS\_00ASA\_MOS02APO024\_PRIME, 256 wavelengths x 64 spatial sectors x 1234 time steps, sub-sc lat=-13.7401, alt=40.7217 R<sub>s</sub> phase=104.665



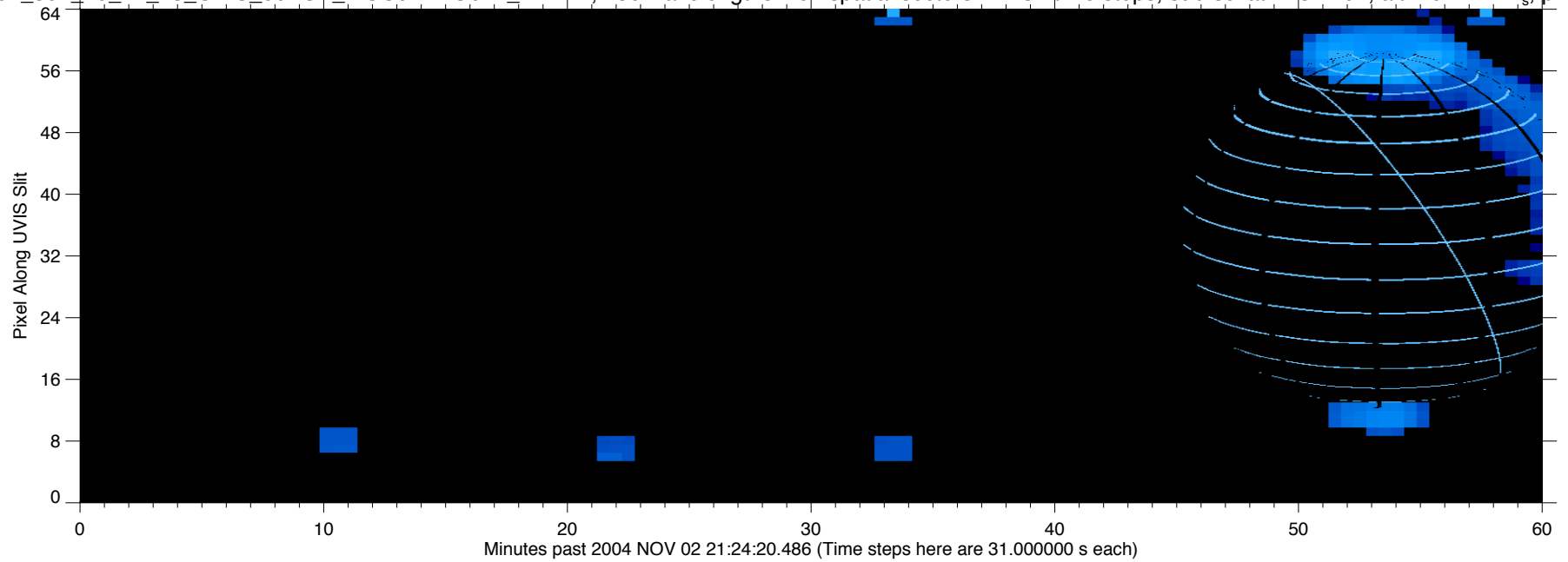
EUV2004\_307\_19\_24\_43\_UVIS\_00ASA\_MOS02APO024\_PRIME, 256 wavelengths x 64 spatial sectors x 1234 time steps, sub-sc lat=-13.7401, alt=40.7217 R<sub>s</sub> phase=104.665



EUV2004\_307\_19\_24\_43\_UVIS\_00ASA\_MOS02APO024\_PRIME, 256 wavelengths x 64 spatial sectors x 1234 time steps, sub-sc lat=-13.7401, alt=40.7217 R<sub>s</sub>, phase=104.665

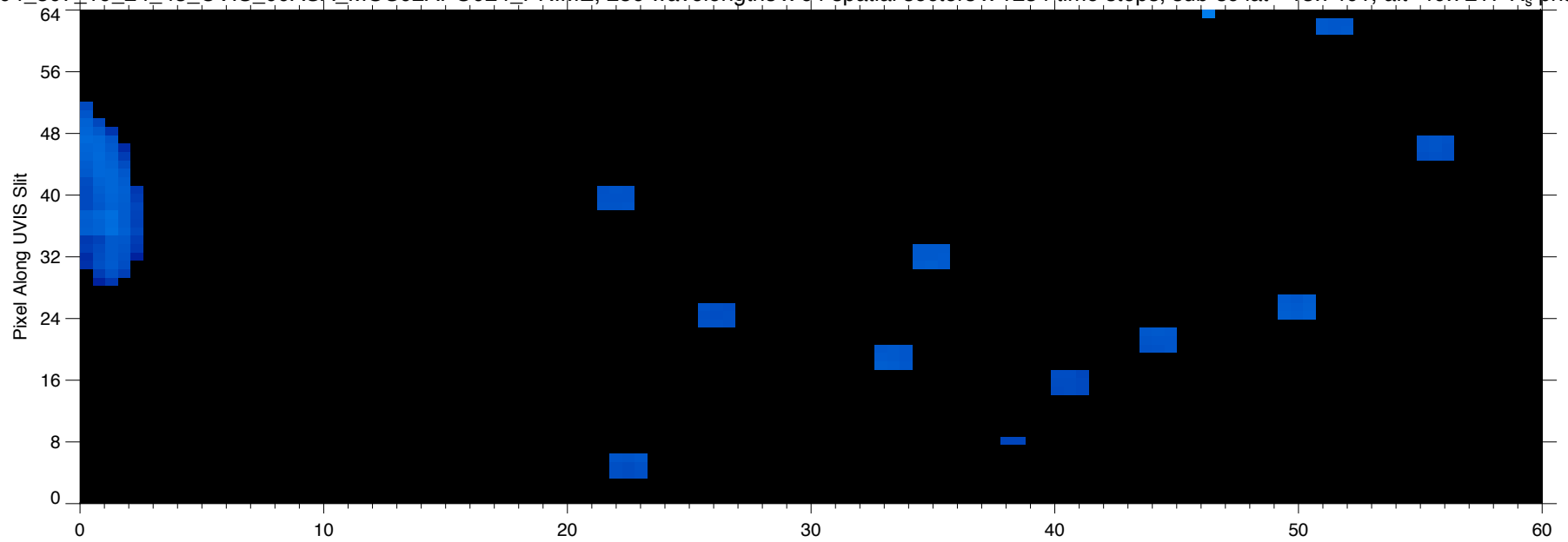


EUV2004\_307\_19\_24\_43\_UVIS\_00ASA\_MOS02APO024\_PRIME, 256 wavelengths x 64 spatial sectors x 1234 time steps, sub-sc lat=-13.7401, alt=40.7217 R<sub>s</sub>, phase=104.665

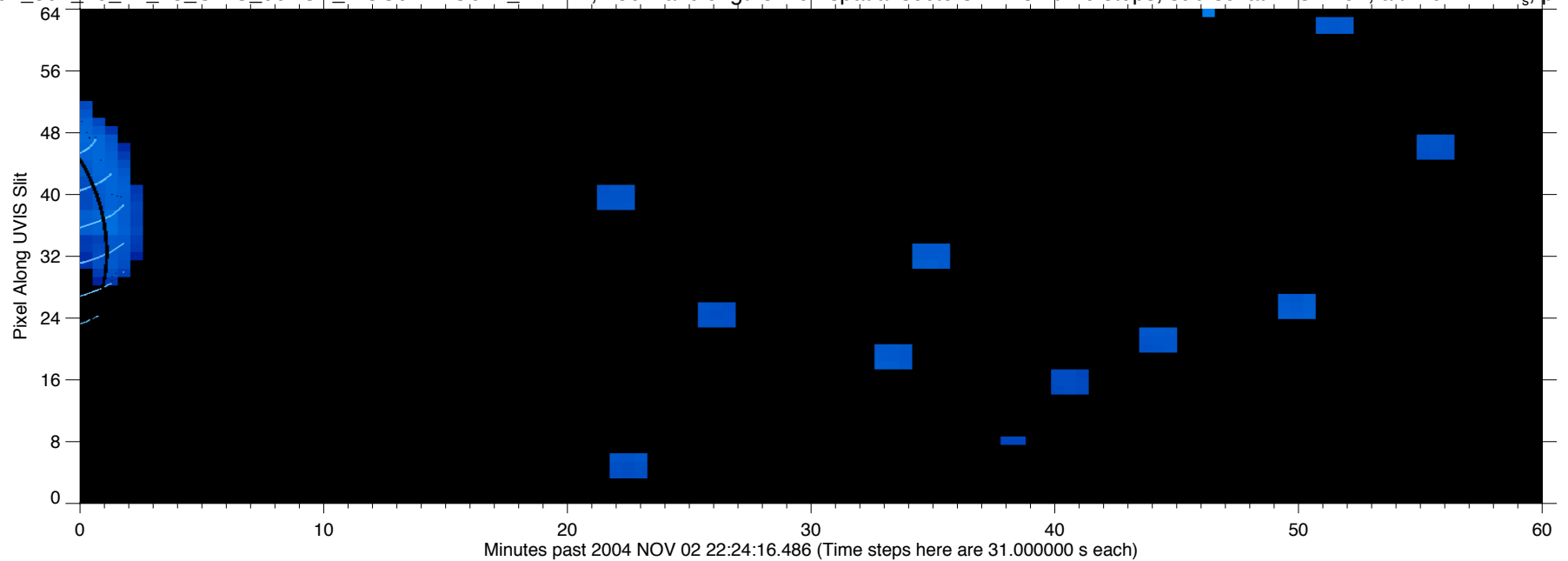




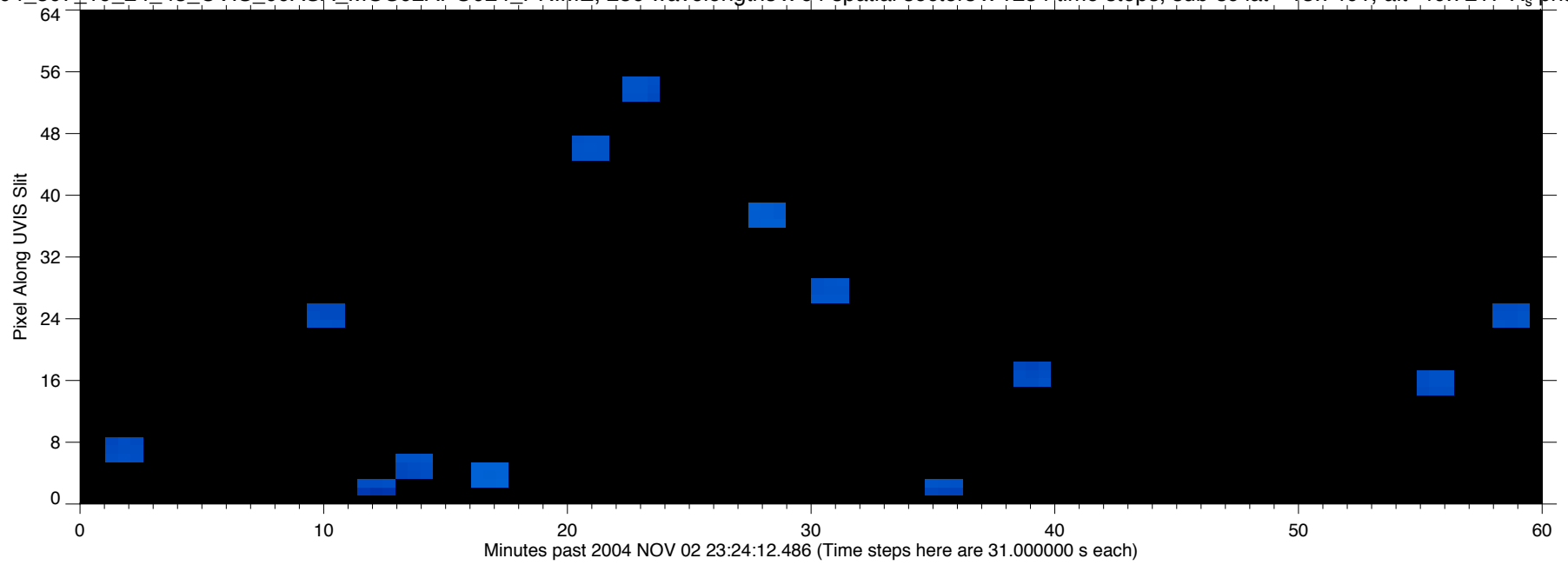
EUV2004\_307\_19\_24\_43\_UVIS\_00ASA\_MOS02APO024\_PRIME, 256 wavelengths x 64 spatial sectors x 1234 time steps, sub-sc lat=-13.7401, alt=40.7217 R<sub>s</sub>, phase=104.665



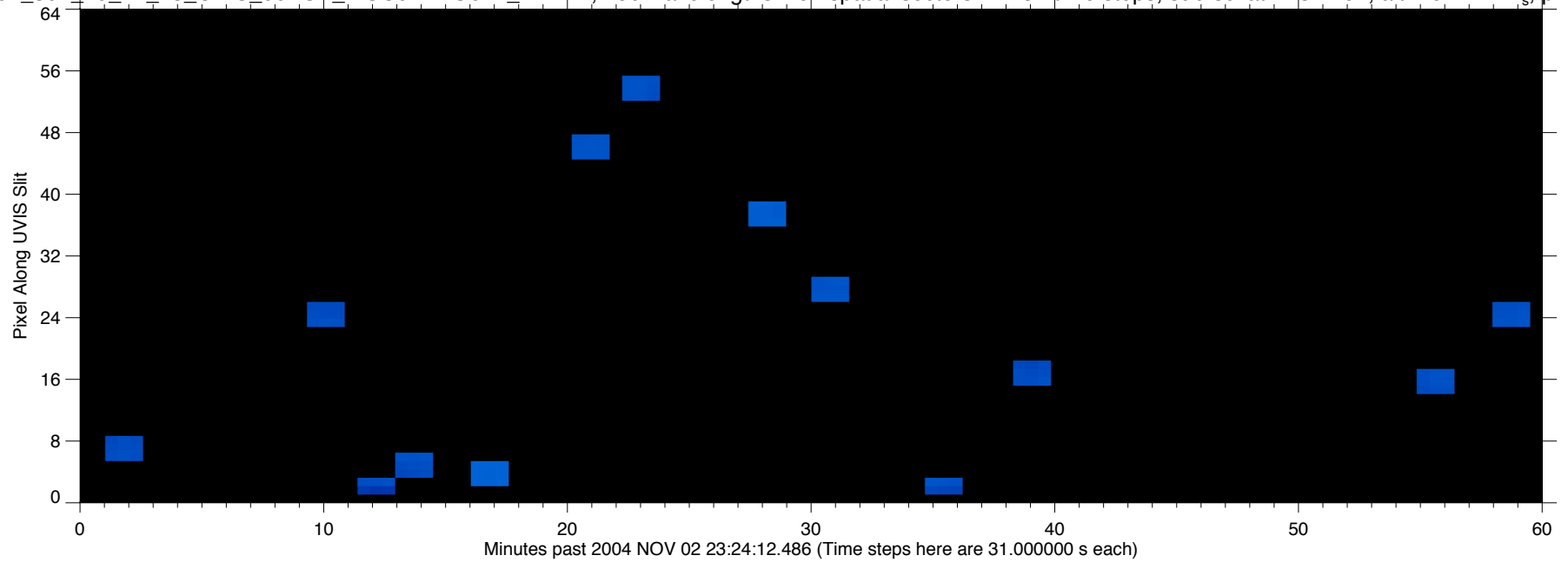
EUV2004\_307\_19\_24\_43\_UVIS\_00ASA\_MOS02APO024\_PRIME, 256 wavelengths x 64 spatial sectors x 1234 time steps, sub-sc lat=-13.7401, alt=40.7217 R<sub>s</sub>, phase=104.665



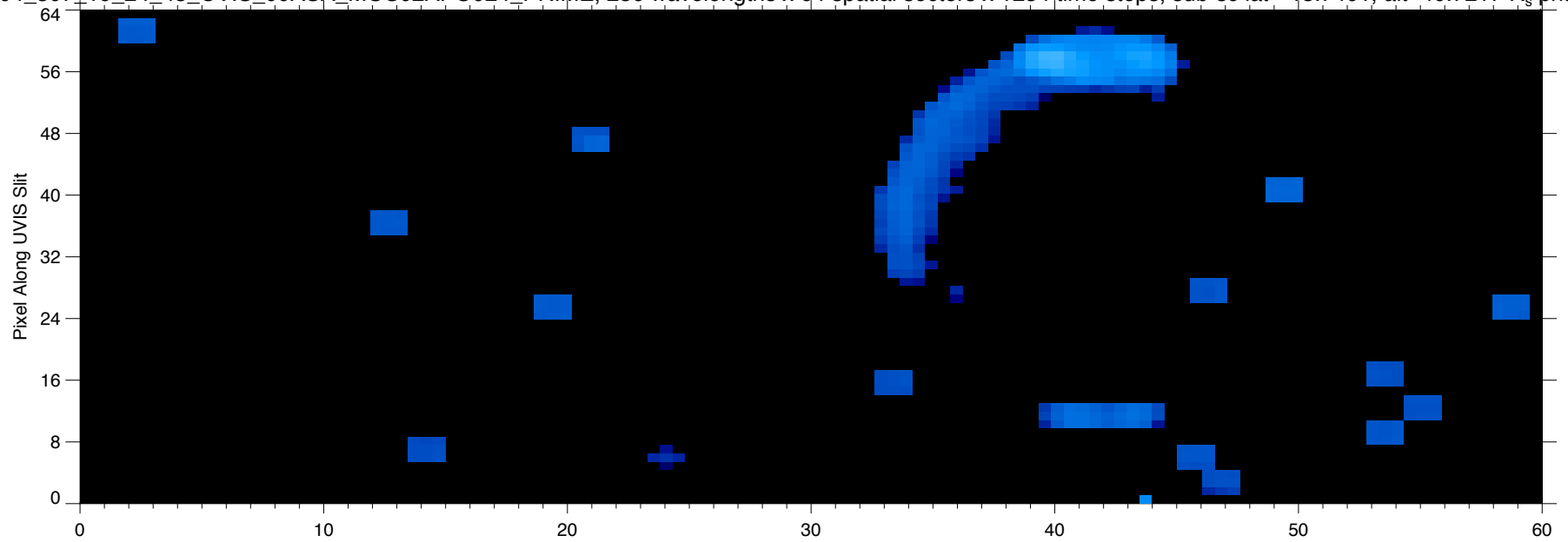
EUV2004\_307\_19\_24\_43\_UVIS\_00ASA\_MOS02APO024\_PRIME, 256 wavelengths x 64 spatial sectors x 1234 time steps, sub-sc lat=-13.7401, alt=40.7217 R<sub>s</sub> phase=104.665



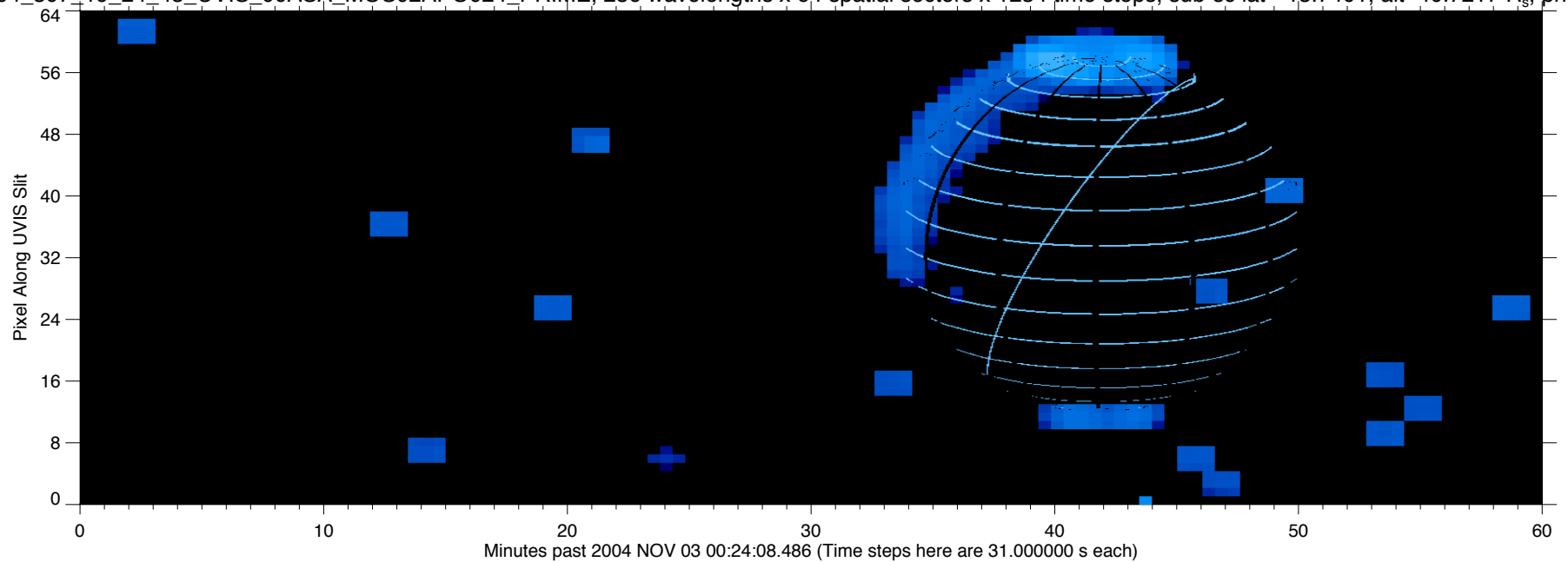
EUV2004\_307\_19\_24\_43\_UVIS\_00ASA\_MOS02APO024\_PRIME, 256 wavelengths x 64 spatial sectors x 1234 time steps, sub-sc lat=-13.7401, alt=40.7217 R<sub>s</sub>, phase=104.665



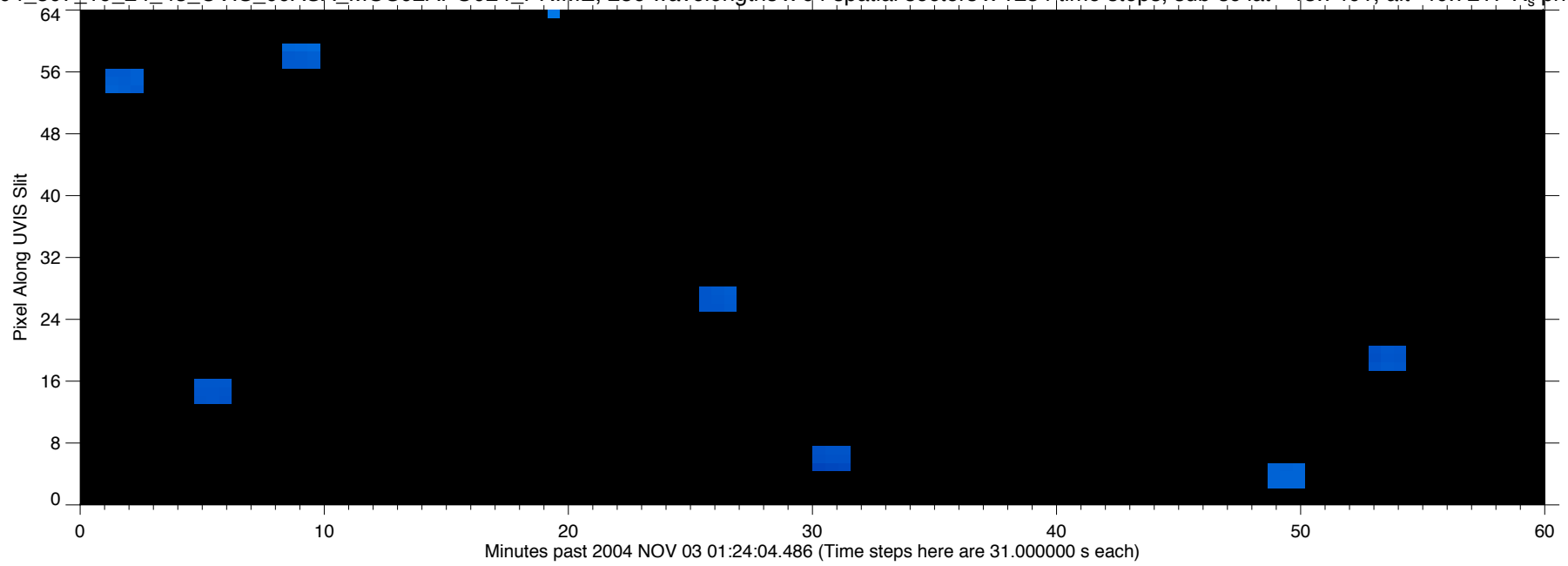
EUV2004\_307\_19\_24\_43\_UVIS\_00ASA\_MOS02APO024\_PRIME, 256 wavelengths x 64 spatial sectors x 1234 time steps, sub-sc lat=-13.7401, alt=40.7217 R<sub>s</sub>, phase=104.665



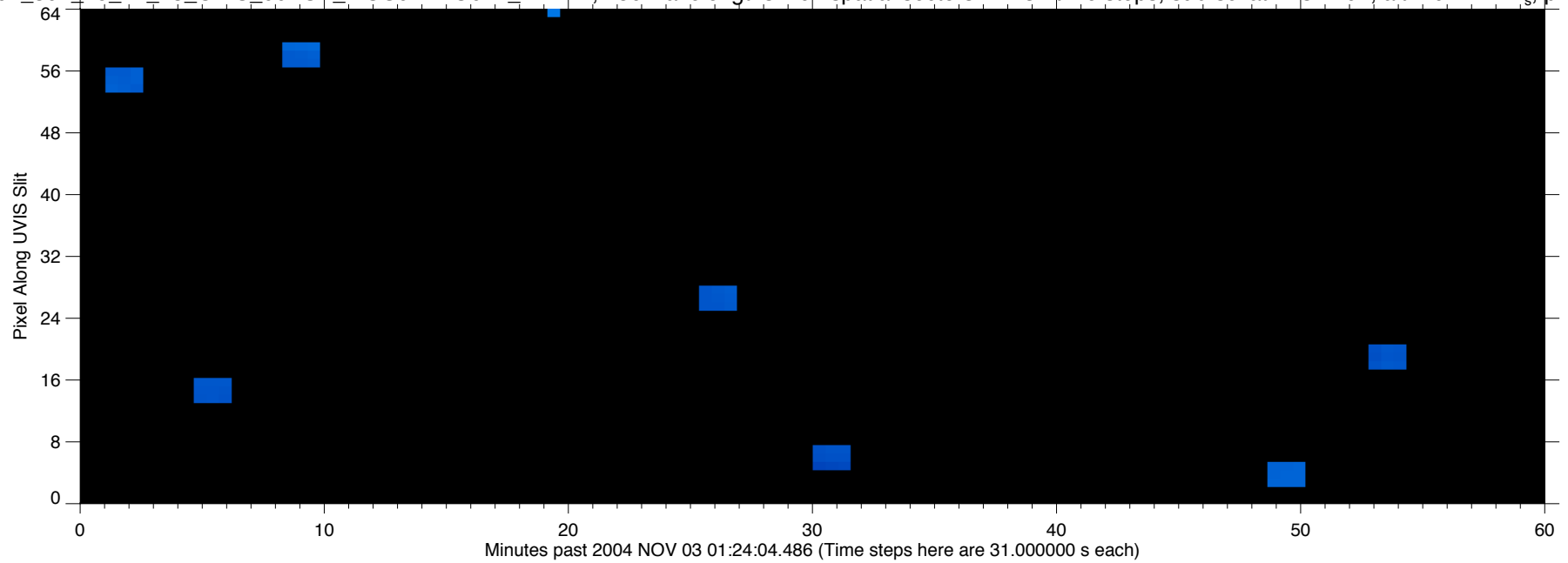
EUV2004\_307\_19\_24\_43\_UVIS\_00ASA\_MOS02APO024\_PRIME, 256 wavelengths x 64 spatial sectors x 1234 time steps, sub-sc lat=-13.7401, alt=40.7217 R<sub>s</sub>, phase=104.665



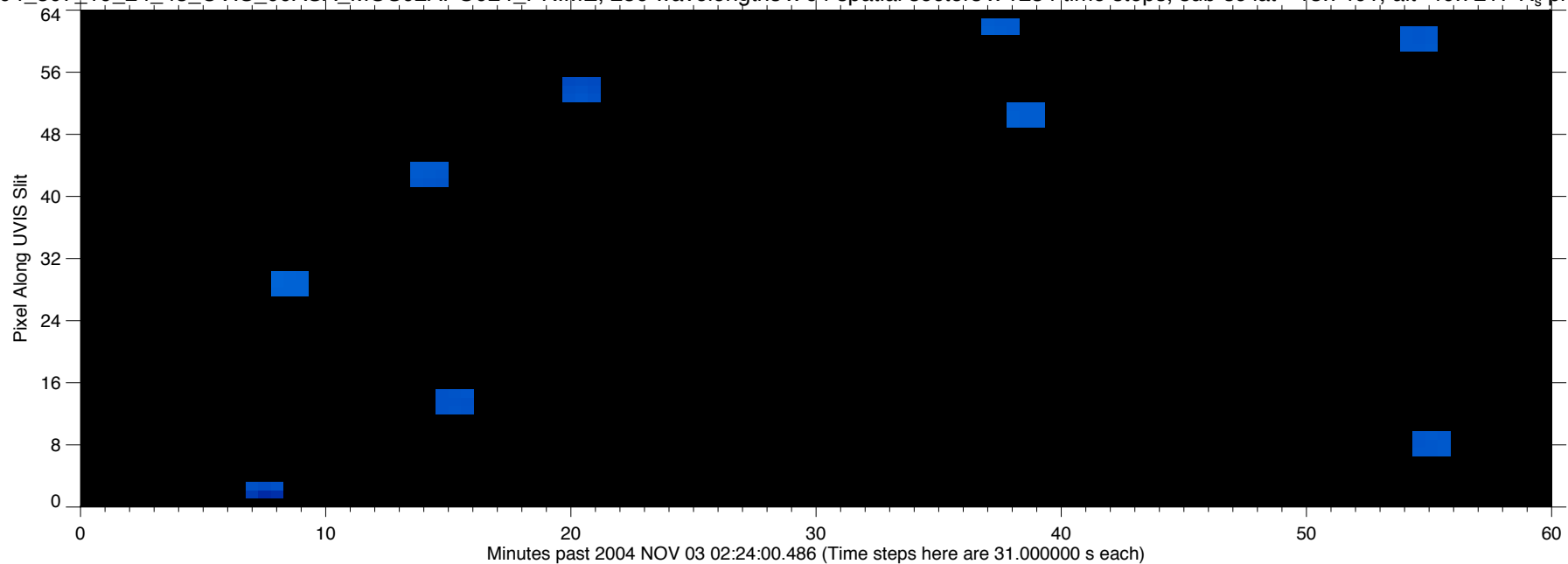
EUV2004\_307\_19\_24\_43\_UVIS\_00ASA\_MOS02APO024\_PRIME, 256 wavelengths x 64 spatial sectors x 1234 time steps, sub-sc lat=-13.7401, alt=40.7217 R<sub>s</sub>, phase=104.665



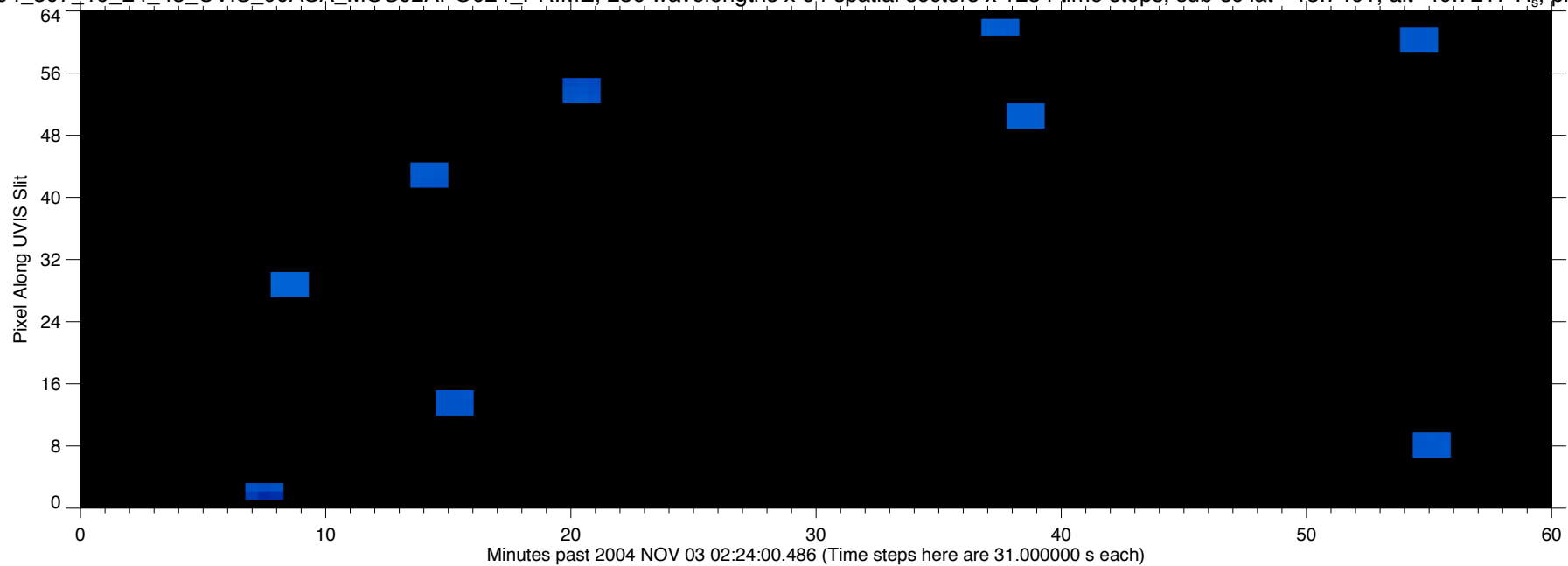
EUV2004\_307\_19\_24\_43\_UVIS\_00ASA\_MOS02APO024\_PRIME, 256 wavelengths x 64 spatial sectors x 1234 time steps, sub-sc lat=-13.7401, alt=40.7217 R<sub>s</sub>, phase=104.665



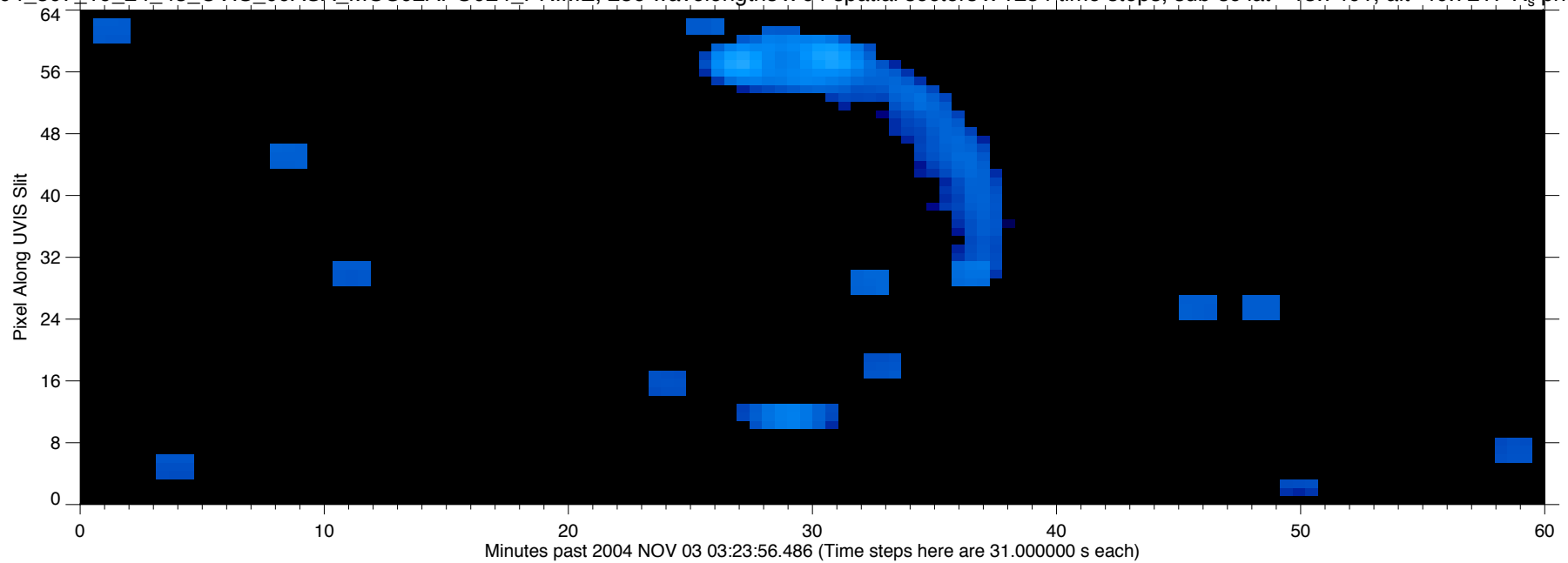
EUV2004\_307\_19\_24\_43\_UVIS\_00ASA\_MOS02APO024\_PRIME, 256 wavelengths x 64 spatial sectors x 1234 time steps, sub-sc lat=-13.7401, alt=40.7217 R<sub>s</sub> phase=104.665



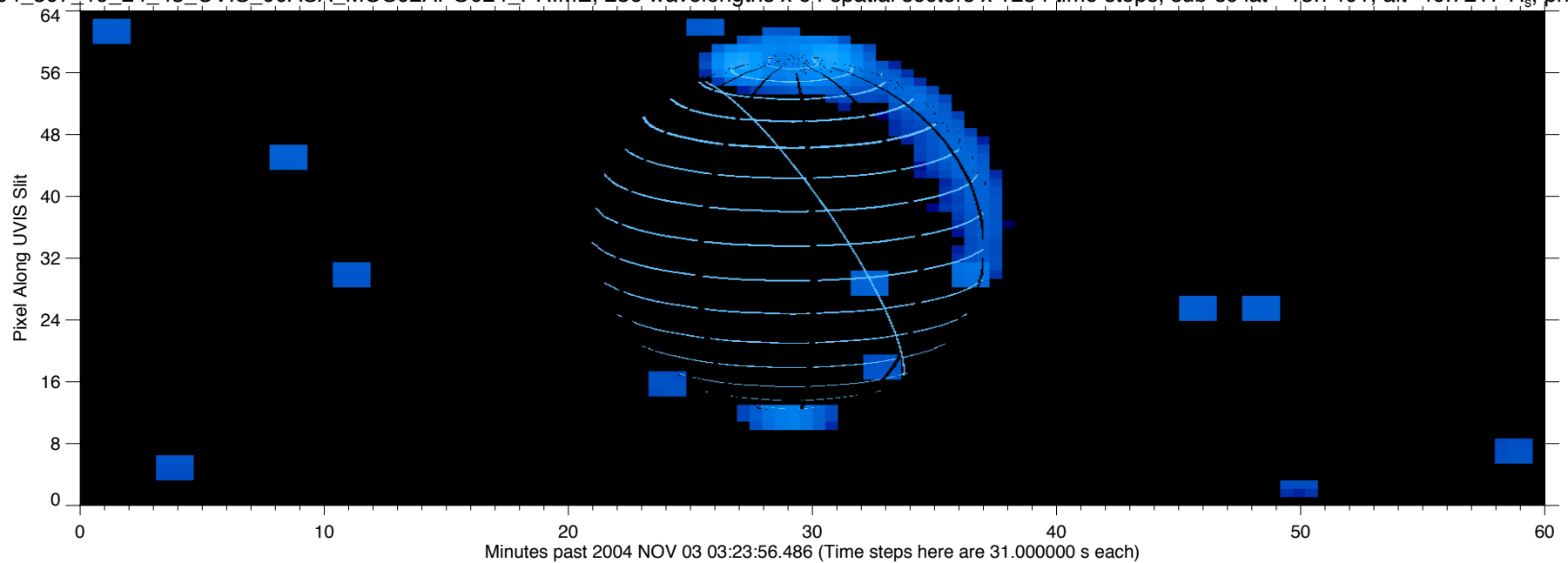
EUV2004\_307\_19\_24\_43\_UVIS\_00ASA\_MOS02APO024\_PRIME, 256 wavelengths x 64 spatial sectors x 1234 time steps, sub-sc lat=-13.7401, alt=40.7217 R<sub>s</sub>, phase=104.665



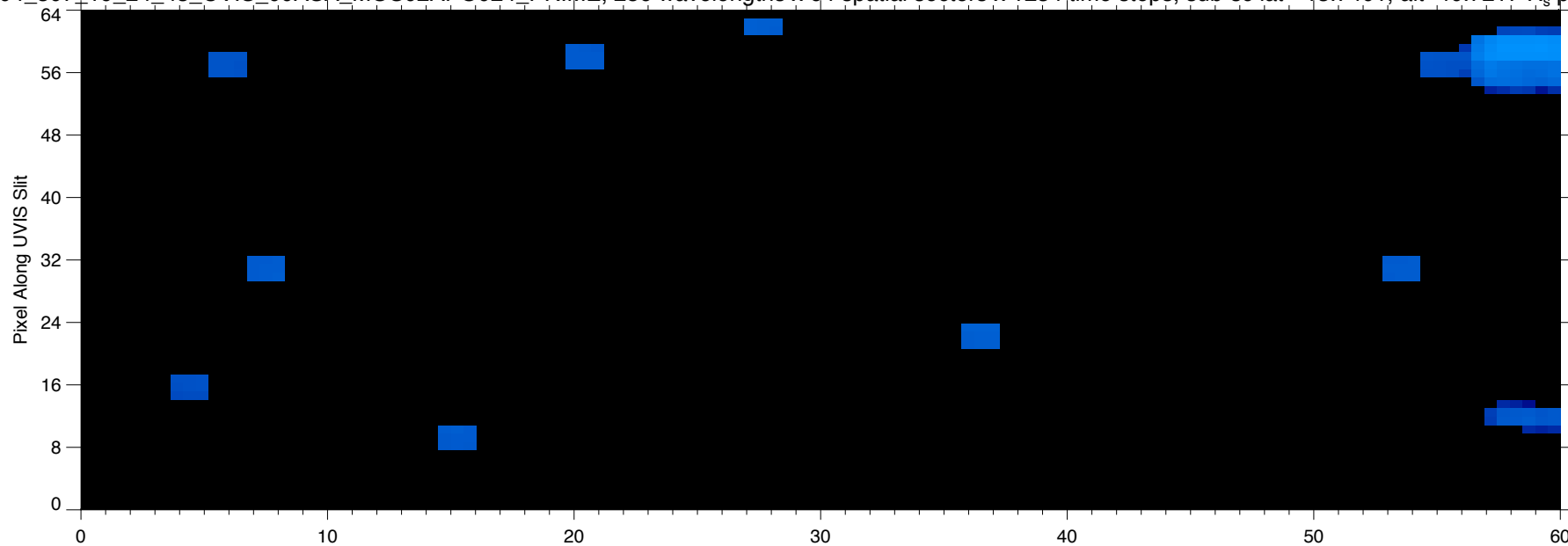
EUV2004\_307\_19\_24\_43\_UVIS\_00ASA\_MOS02APO024\_PRIME, 256 wavelengths x 64 spatial sectors x 1234 time steps, sub-sc lat=-13.7401, alt=40.7217 R<sub>s</sub> phase=104.665



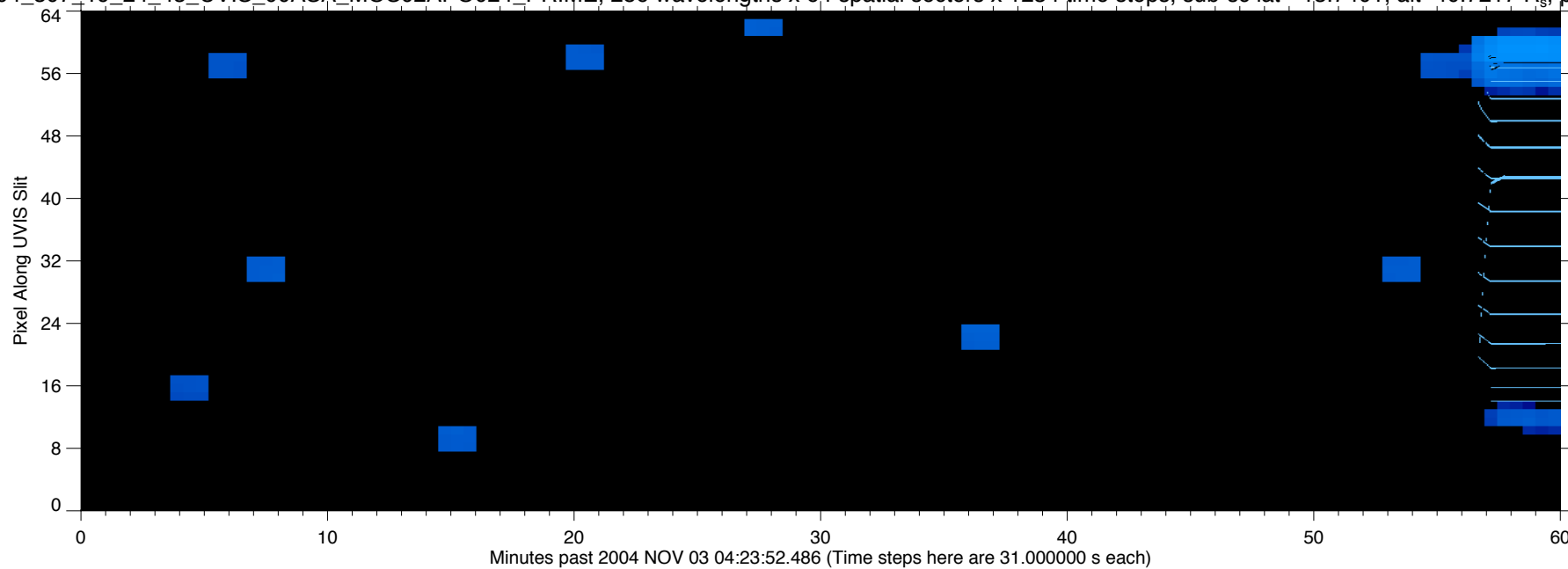
EUV2004\_307\_19\_24\_43\_UVIS\_00ASA\_MOS02APO024\_PRIME, 256 wavelengths x 64 spatial sectors x 1234 time steps, sub-sc lat=-13.7401, alt=40.7217 R<sub>s</sub> phase=104.665



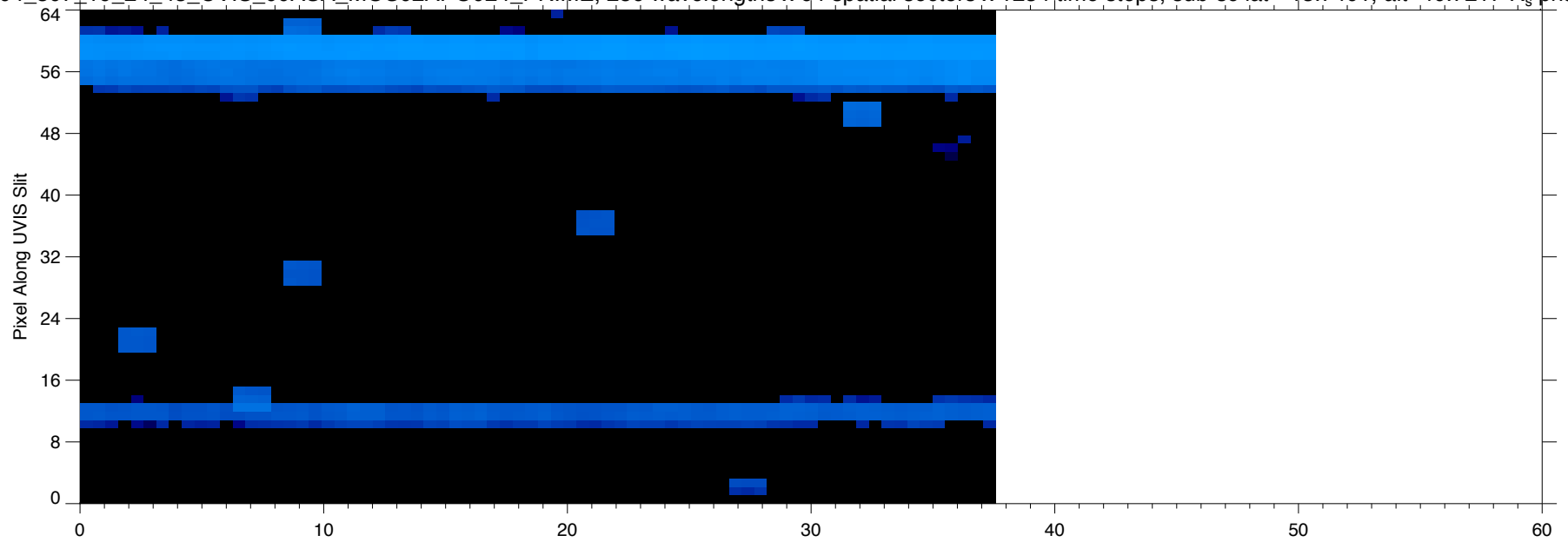
EUV2004\_307\_19\_24\_43\_UVIS\_00ASA\_MOS02APO024\_PRIME, 256 wavelengths x 64 spatial sectors x 1234 time steps, sub-sc lat=-13.7401, alt=40.7217 R<sub>s</sub> phase=104.665



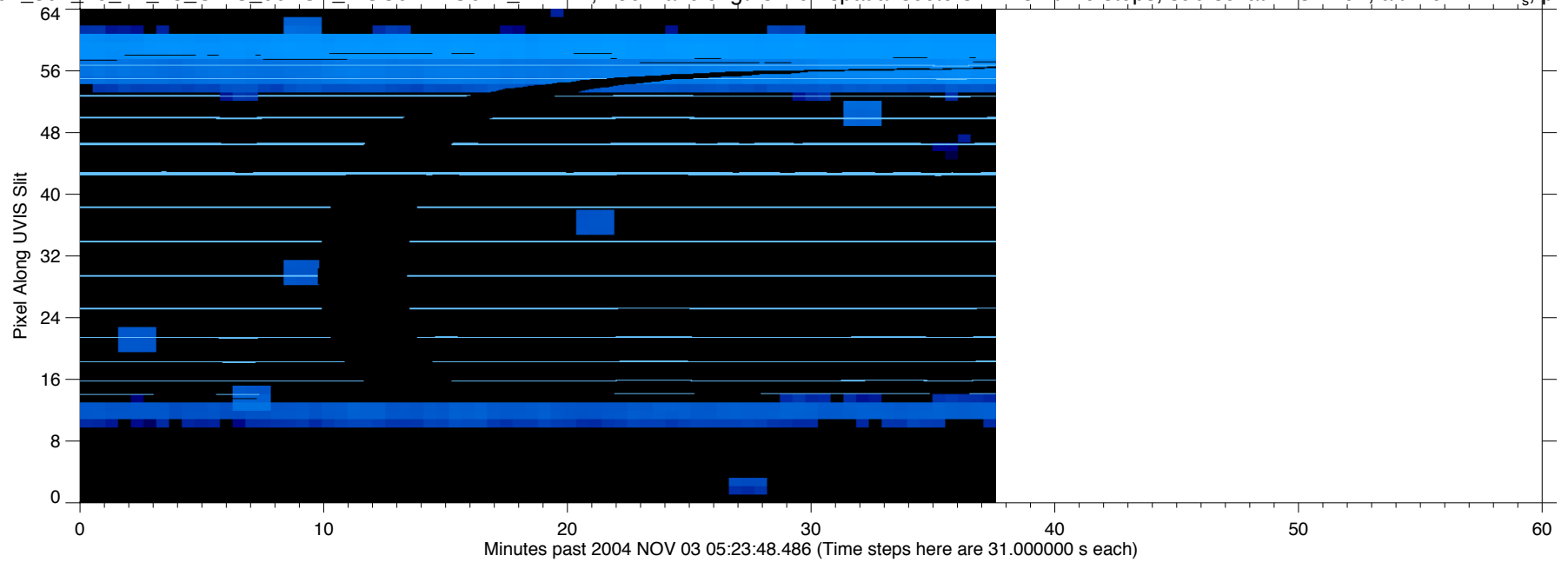
EUV2004\_307\_19\_24\_43\_UVIS\_00ASA\_MOS02APO024\_PRIME, 256 wavelengths x 64 spatial sectors x 1234 time steps, sub-sc lat=-13.7401, alt=40.7217 R<sub>s</sub> phase=104.665



EUV2004\_307\_19\_24\_43\_UVIS\_00ASA\_MOS02APO024\_PRIME, 256 wavelengths x 64 spatial sectors x 1234 time steps, sub-sc lat=-13.7401, alt=40.7217 R<sub>s</sub> phase=104.665

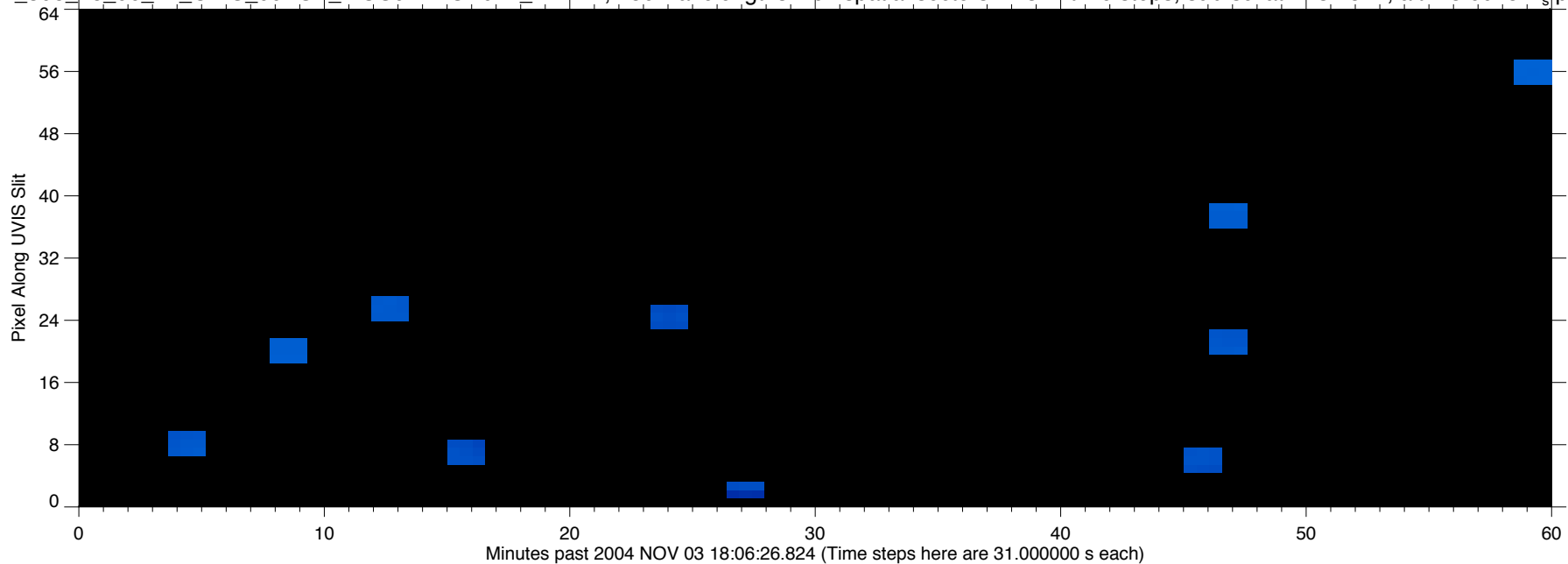


EUV2004\_307\_19\_24\_43\_UVIS\_00ASA\_MOS02APO024\_PRIME, 256 wavelengths x 64 spatial sectors x 1234 time steps, sub-sc lat=-13.7401, alt=40.7217 R<sub>s</sub>, phase=104.665

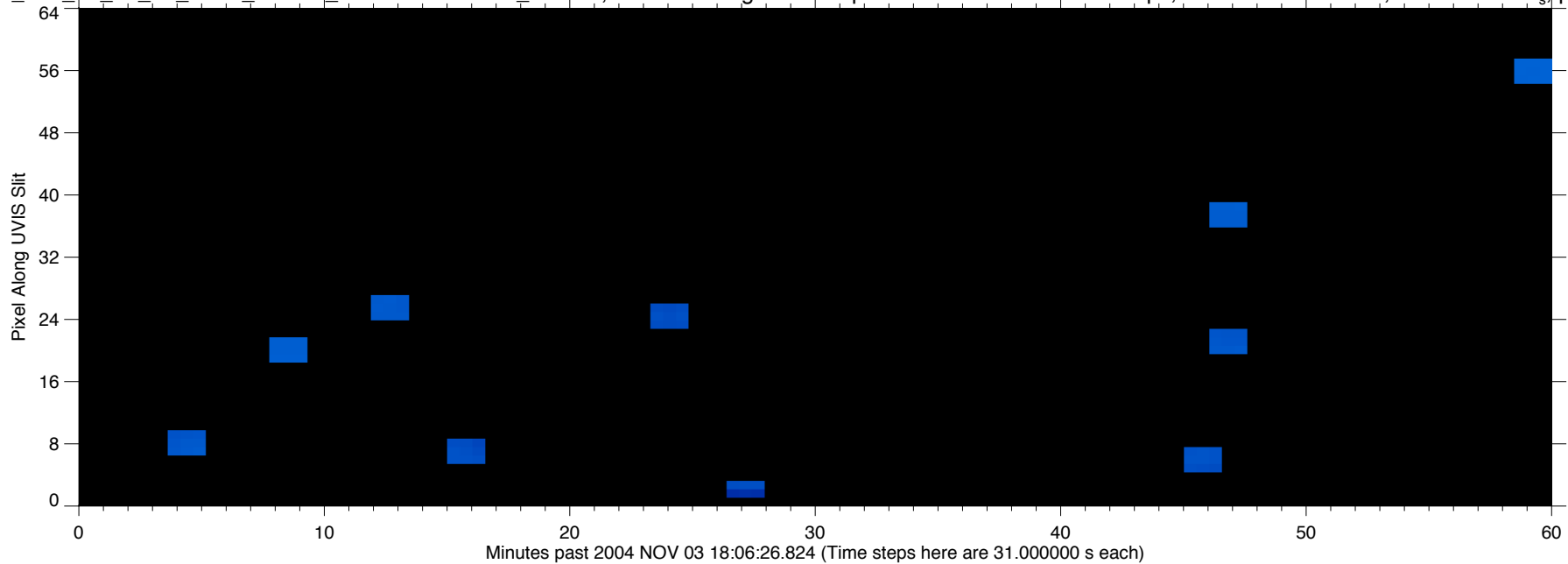




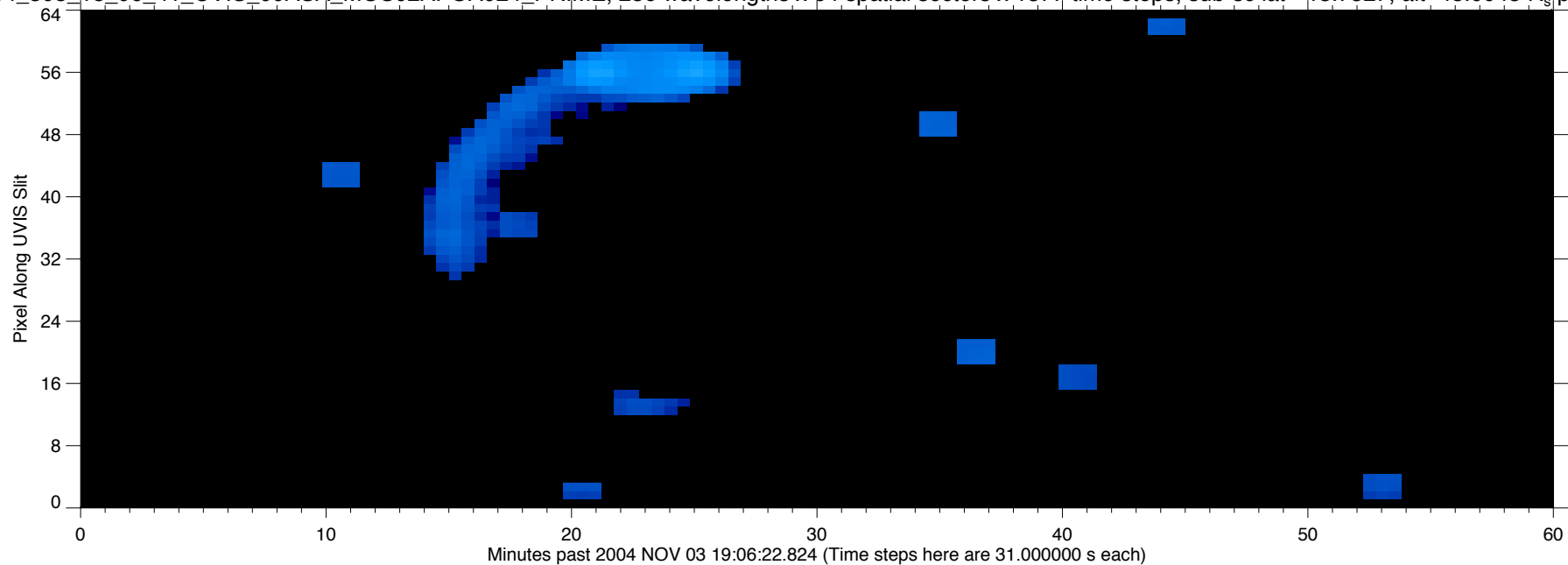
EUV2004\_308\_18\_06\_41\_UVIS\_00ASA\_MOS02APOA024\_PRIME, 256 wavelengths x 64 spatial sectors x 1377 time steps, sub-sc lat=-13.7527, alt=45.0045 R<sub>s</sub>, phase=101.688



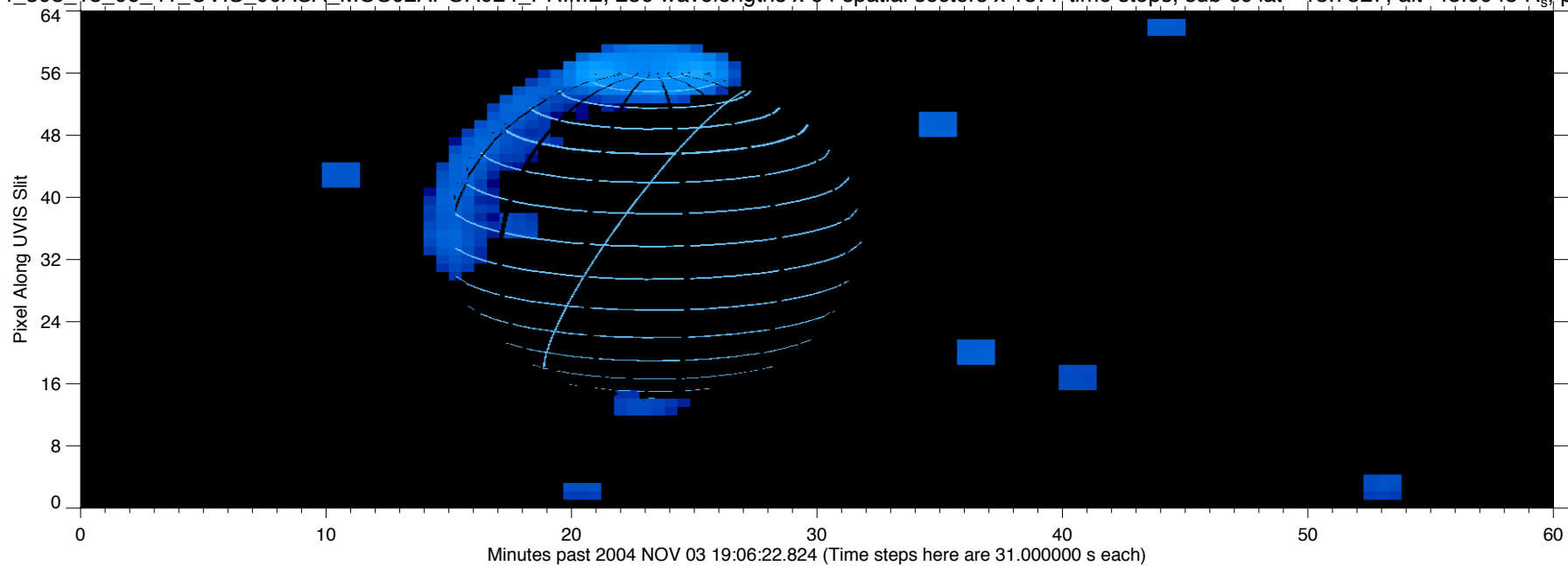
EUV2004\_308\_18\_06\_41\_UVIS\_00ASA\_MOS02APOA024\_PRIME, 256 wavelengths x 64 spatial sectors x 1377 time steps, sub-sc lat=-13.7527, alt=45.0045 R<sub>s</sub>, phase=101.688



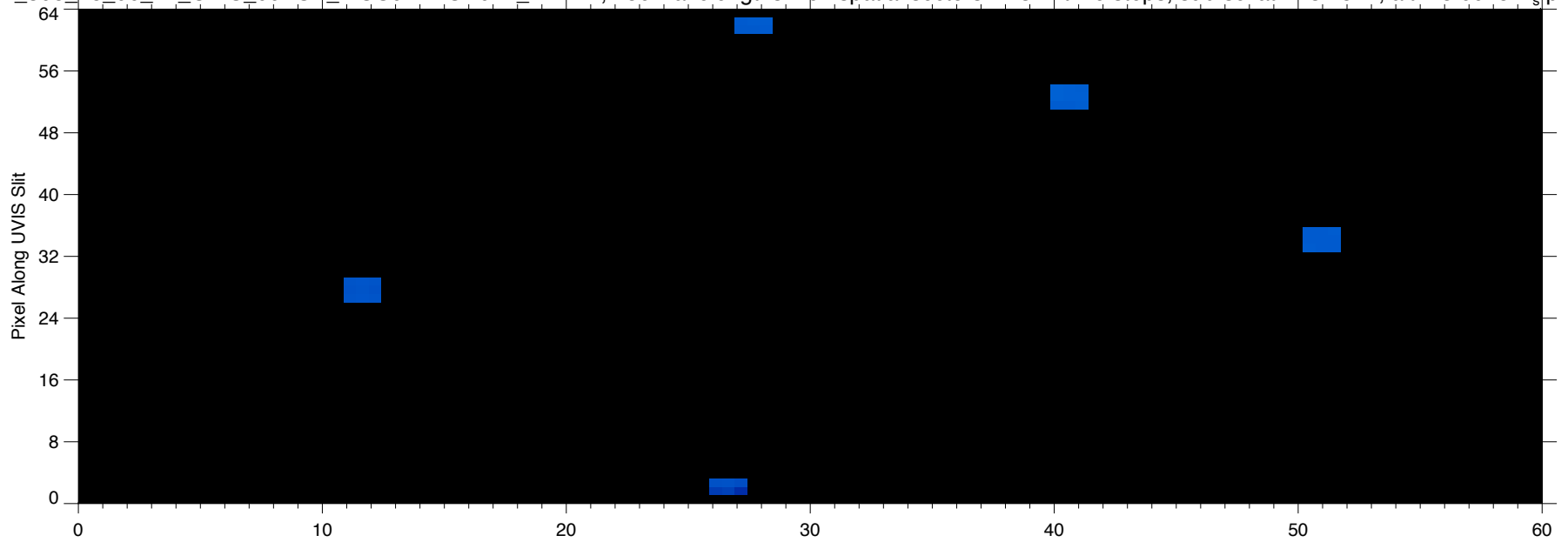
EUV2004\_308\_18\_06\_41\_UVIS\_00ASA\_MOS02APOA024\_PRIME, 256 wavelengths x 64 spatial sectors x 1377 time steps, sub-sc lat=-13.7527, alt=45.0045 R<sub>s</sub>, phase=101.688



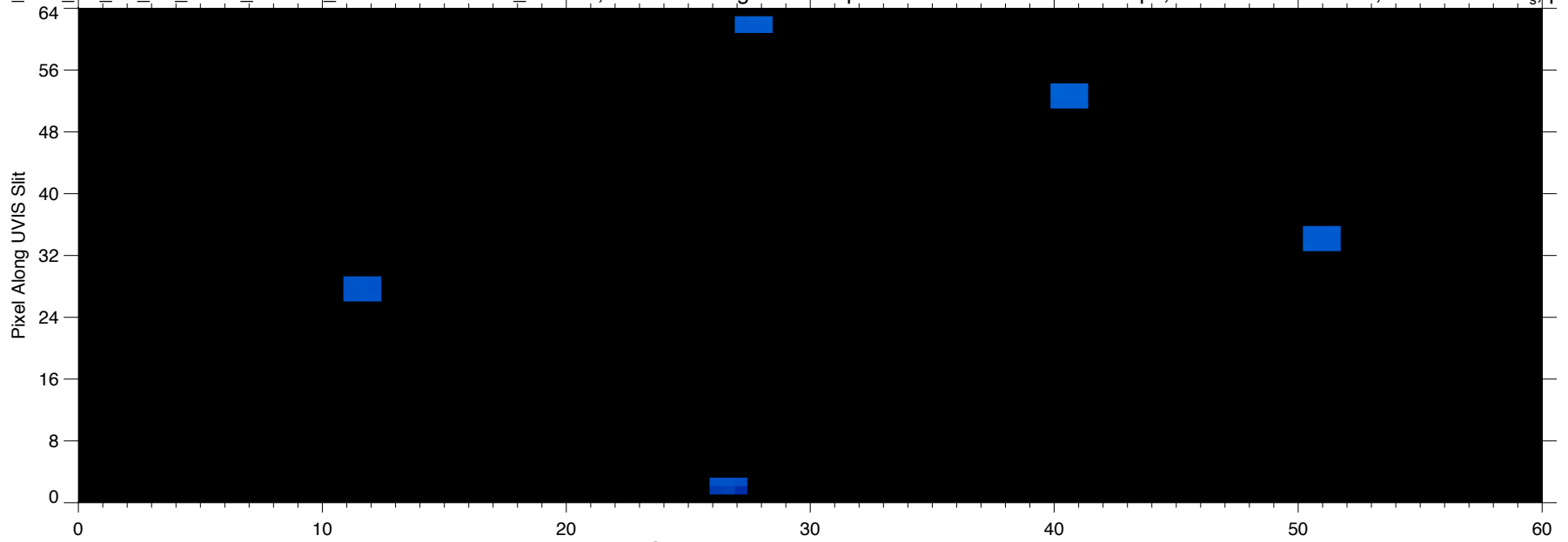
EUV2004\_308\_18\_06\_41\_UVIS\_00ASA\_MOS02APOA024\_PRIME, 256 wavelengths x 64 spatial sectors x 1377 time steps, sub-sc lat=-13.7527, alt=45.0045 R<sub>s</sub>, phase=101.688



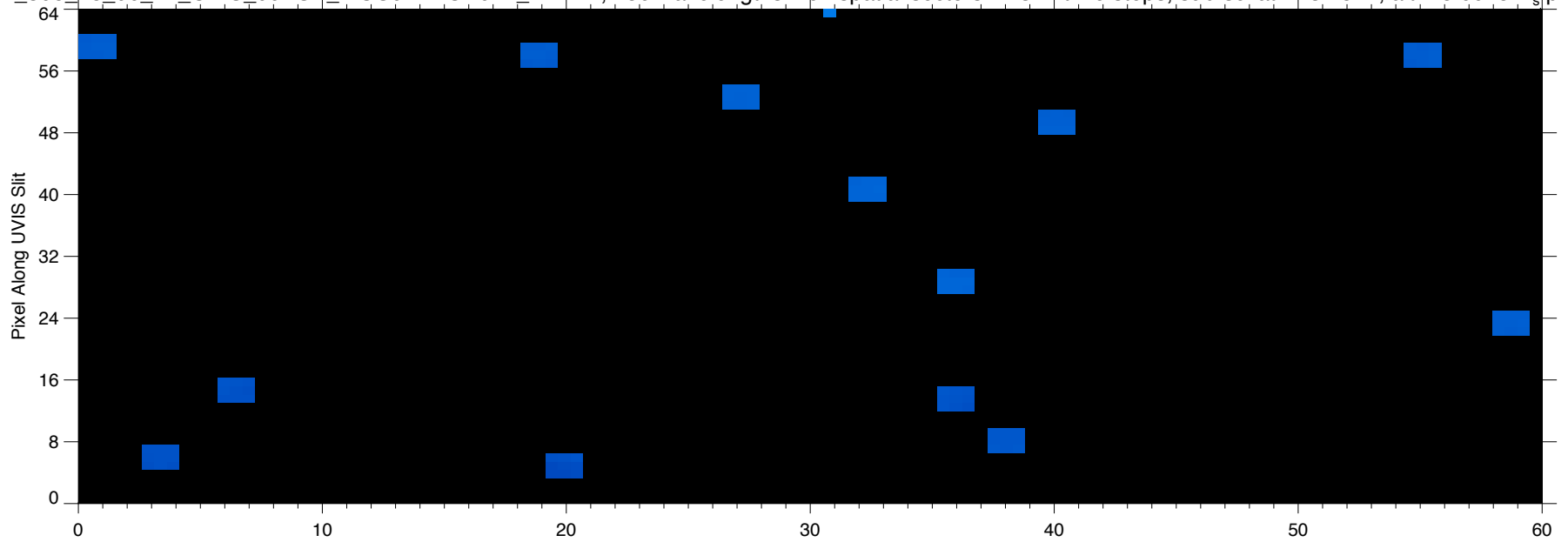
EUV2004\_308\_18\_06\_41\_UVIS\_00ASA\_MOS02APOA024\_PRIME, 256 wavelengths x 64 spatial sectors x 1377 time steps, sub-sc lat=-13.7527, alt=45.0045 R<sub>s</sub>, phase=101.688



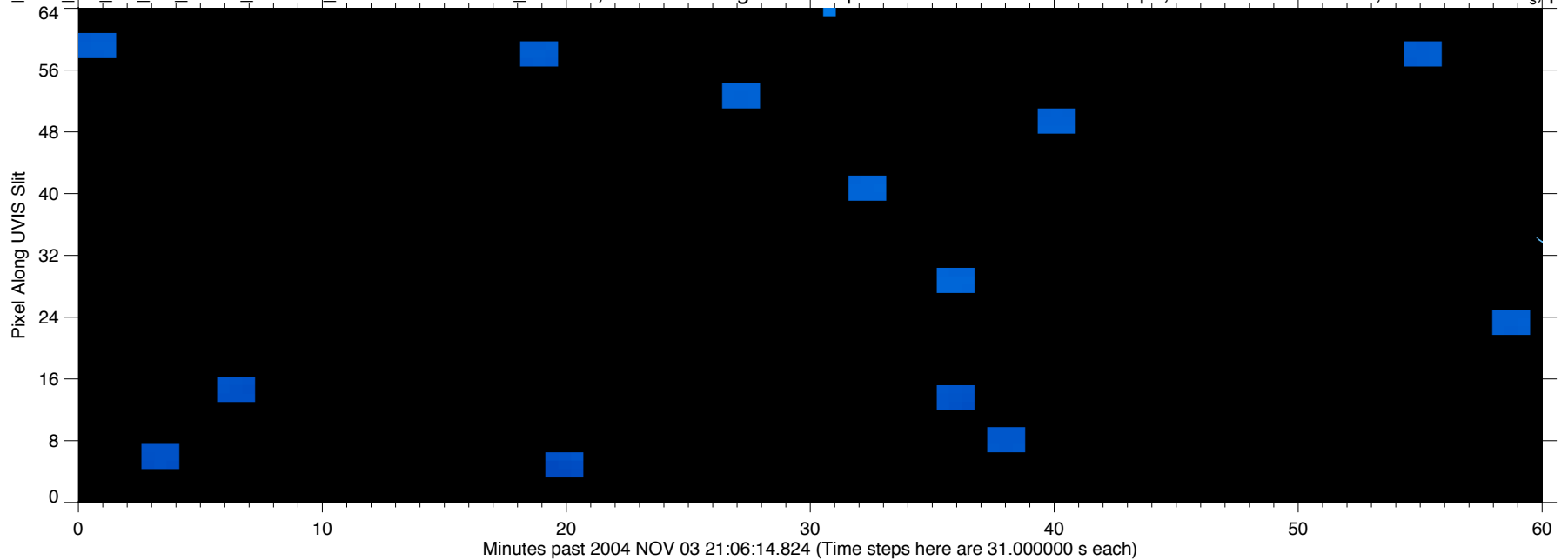
EUV2004\_308\_18\_06\_41\_UVIS\_00ASA\_MOS02APOA024\_PRIME, 256 wavelengths x 64 spatial sectors x 1377 time steps, sub-sc lat=-13.7527, alt=45.0045 R<sub>s</sub>, phase=101.688



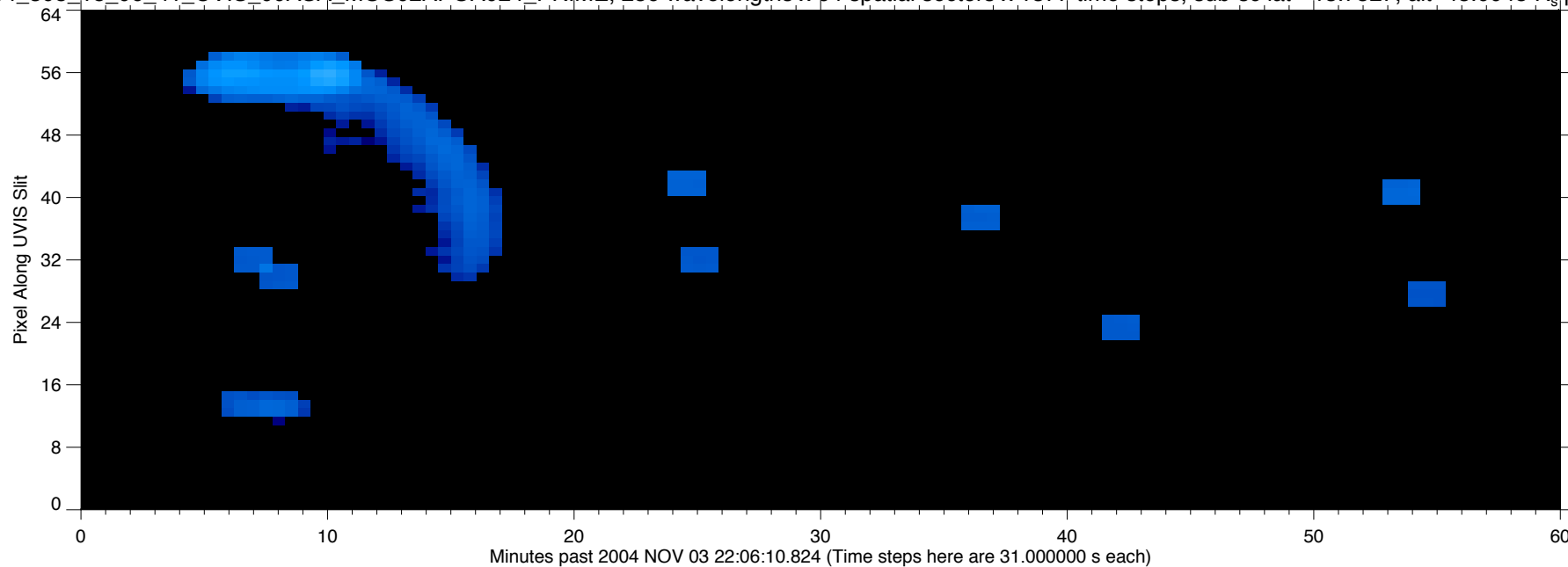
EUV2004\_308\_18\_06\_41\_UVIS\_00ASA\_MOS02APOA024\_PRIME, 256 wavelengths x 64 spatial sectors x 1377 time steps, sub-sc lat=-13.7527, alt=45.0045 R<sub>s</sub>, phase=101.688



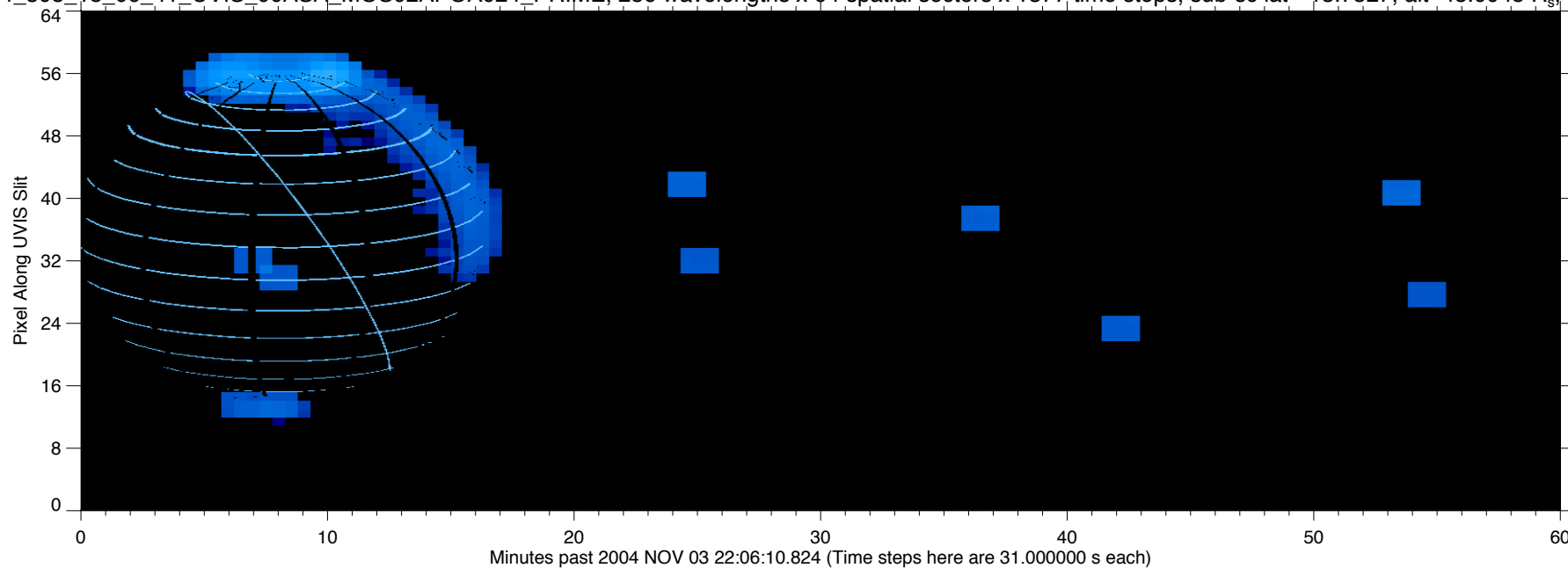
EUV2004\_308\_18\_06\_41\_UVIS\_00ASA\_MOS02APOA024\_PRIME, 256 wavelengths x 64 spatial sectors x 1377 time steps, sub-sc lat=-13.7527, alt=45.0045 R<sub>s</sub>, phase=101.688



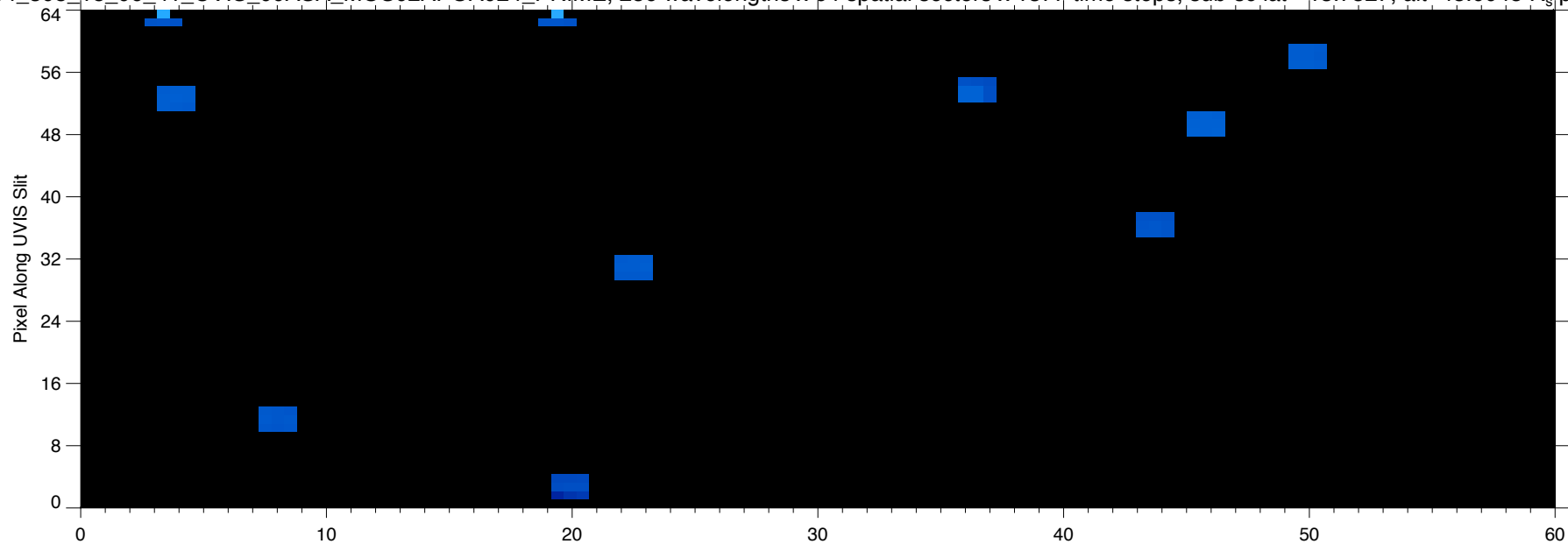
EUV2004\_308\_18\_06\_41\_UVIS\_00ASA\_MOS02APOA024\_PRIME, 256 wavelengths x 64 spatial sectors x 1377 time steps, sub-sc lat=-13.7527, alt=45.0045 R<sub>s</sub>, phase=101.688



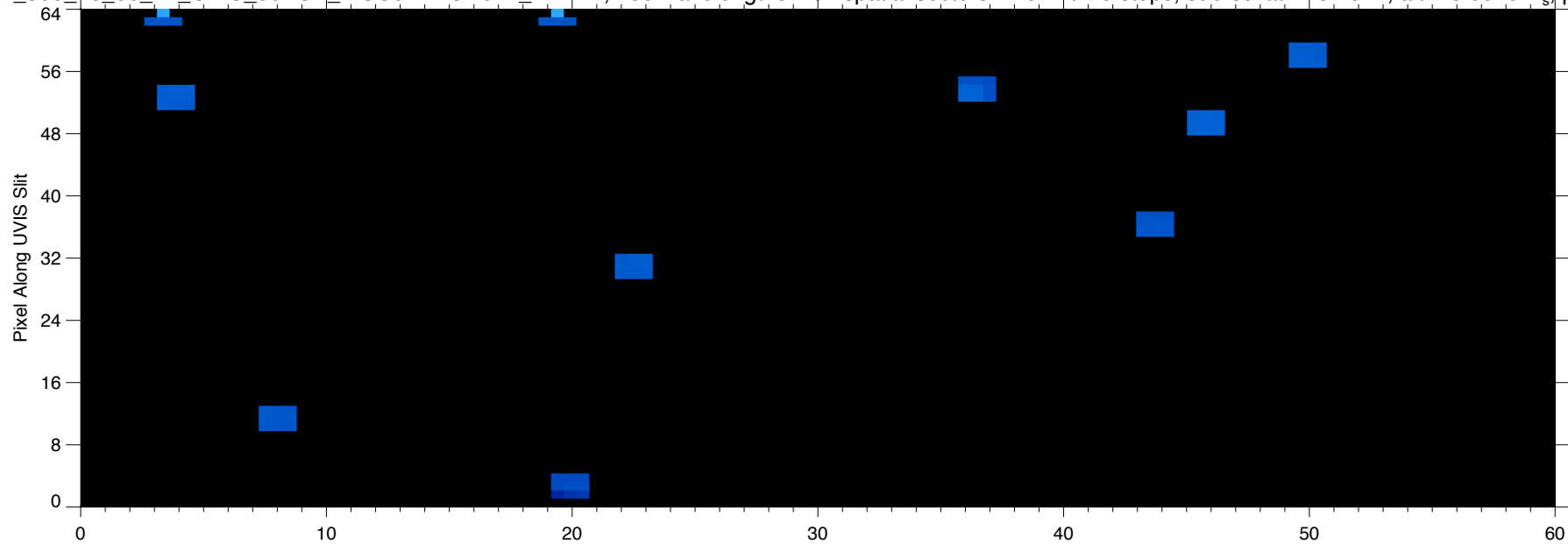
EUV2004\_308\_18\_06\_41\_UVIS\_00ASA\_MOS02APOA024\_PRIME, 256 wavelengths x 64 spatial sectors x 1377 time steps, sub-sc lat=-13.7527, alt=45.0045 R<sub>s</sub>, phase=101.688



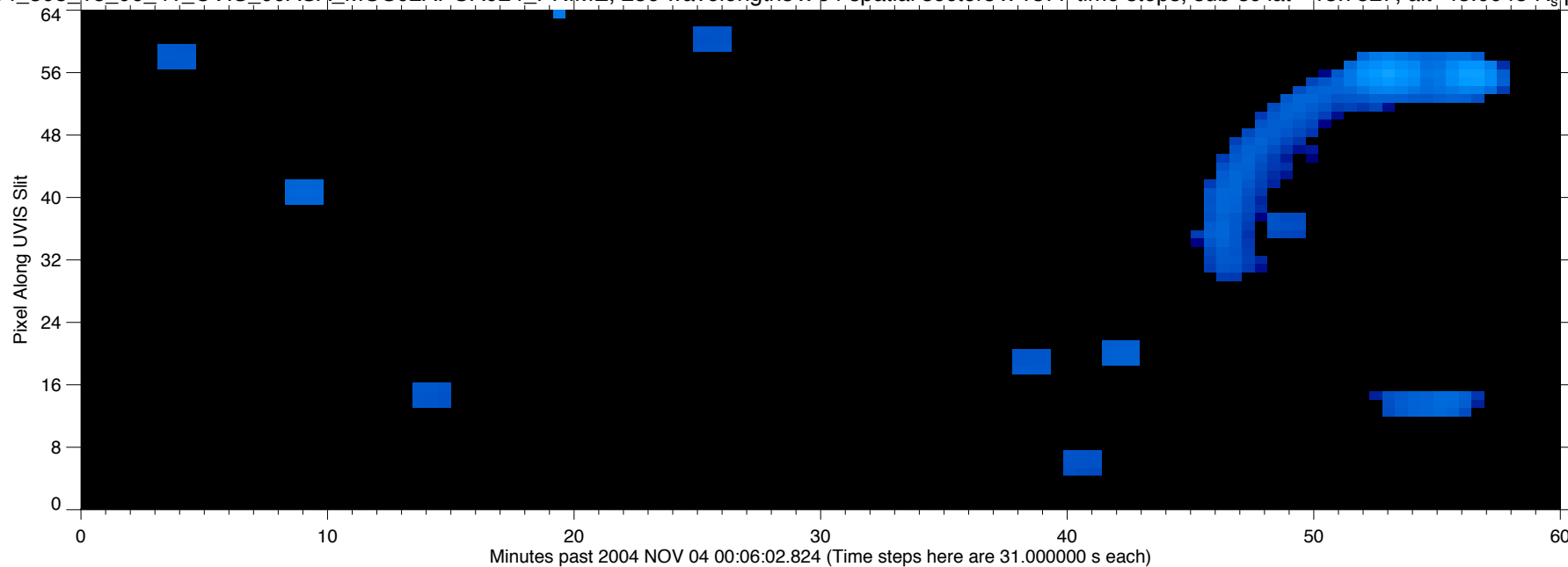
EUV2004\_308\_18\_06\_41\_UVIS\_00ASA\_MOS02APOA024\_PRIME, 256 wavelengths x 64 spatial sectors x 1377 time steps, sub-sc lat=-13.7527, alt=45.0045 R<sub>s</sub>, phase=101.688



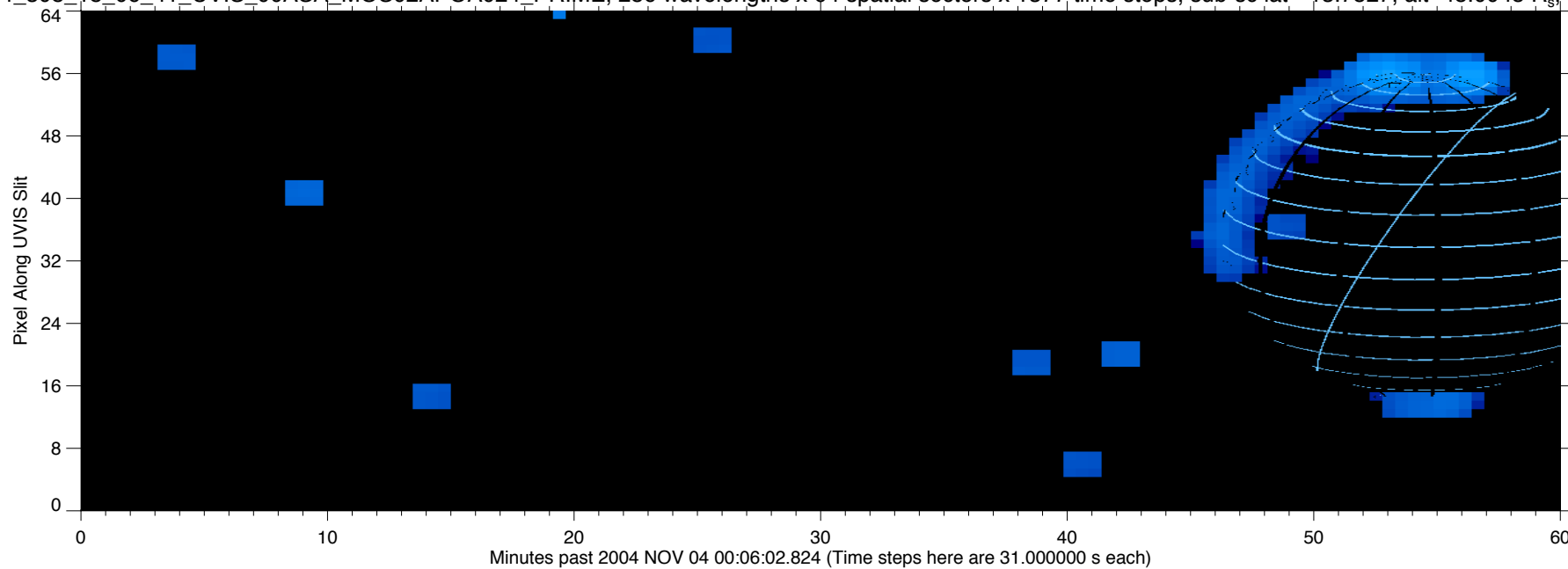
EUV2004\_308\_18\_06\_41\_UVIS\_00ASA\_MOS02APOA024\_PRIME, 256 wavelengths x 64 spatial sectors x 1377 time steps, sub-sc lat=-13.7527, alt=45.0045 R<sub>s</sub>, phase=101.688



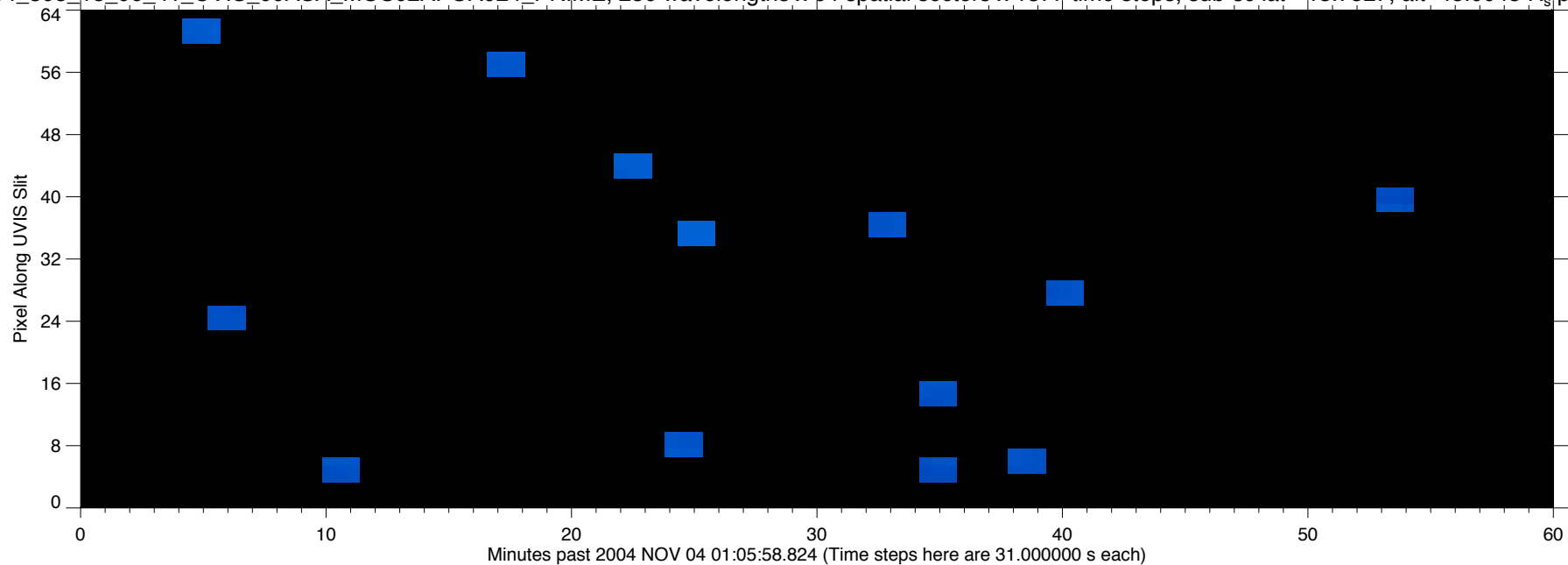
EUV2004\_308\_18\_06\_41\_UVIS\_00ASA\_MOS02APOA024\_PRIME, 256 wavelengths x 64 spatial sectors x 1377 time steps, sub-sc lat=-13.7527, alt=45.0045 R<sub>s</sub>, phase=101.688



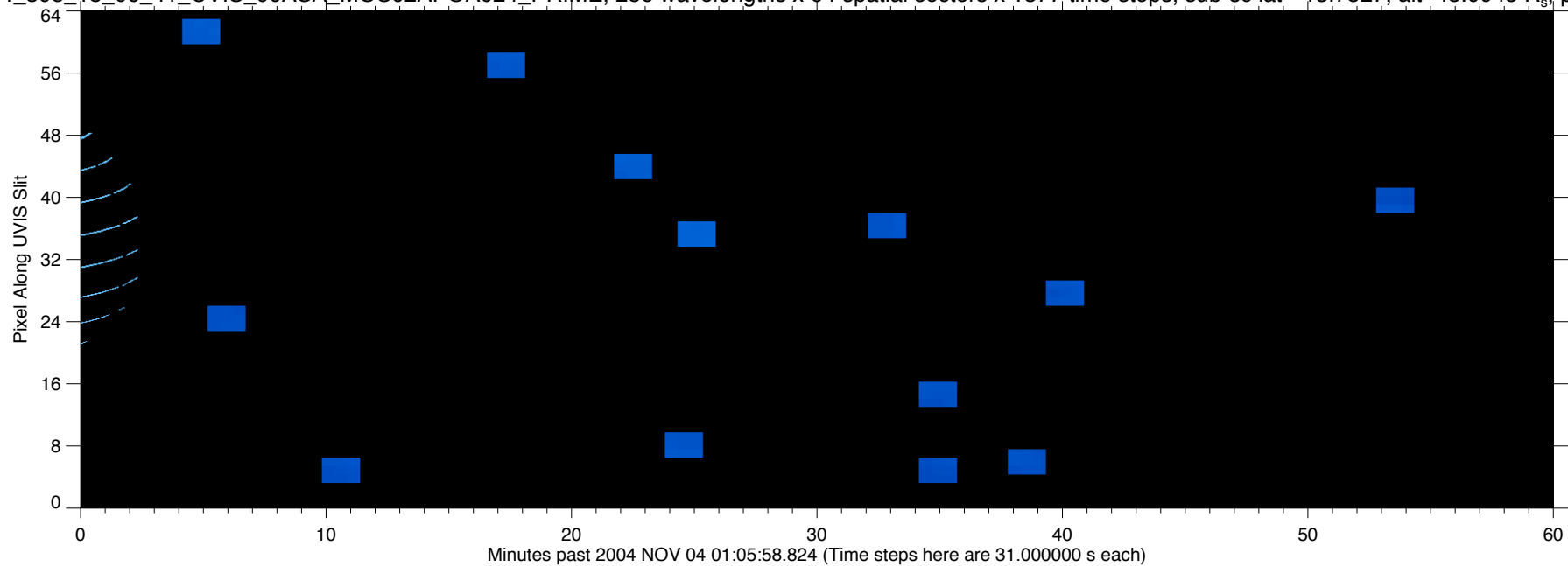
EUV2004\_308\_18\_06\_41\_UVIS\_00ASA\_MOS02APOA024\_PRIME, 256 wavelengths x 64 spatial sectors x 1377 time steps, sub-sc lat=-13.7527, alt=45.0045 R<sub>s</sub>, phase=101.688



EUV2004\_308\_18\_06\_41\_UVIS\_00ASA\_MOS02APOA024\_PRIME, 256 wavelengths x 64 spatial sectors x 1377 time steps, sub-sc lat=-13.7527, alt=45.0045 R<sub>s</sub>, phase=101.688

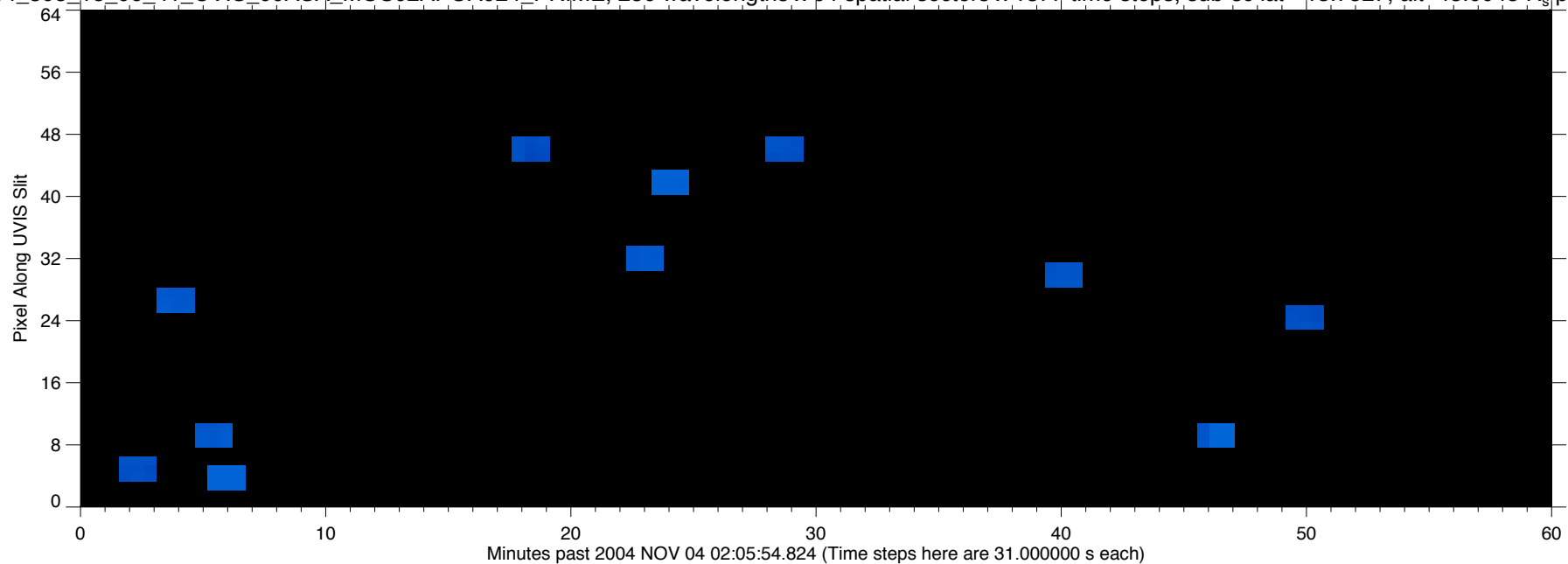


EUV2004\_308\_18\_06\_41\_UVIS\_00ASA\_MOS02APOA024\_PRIME, 256 wavelengths x 64 spatial sectors x 1377 time steps, sub-sc lat=-13.7527, alt=45.0045 R<sub>s</sub>, phase=101.688

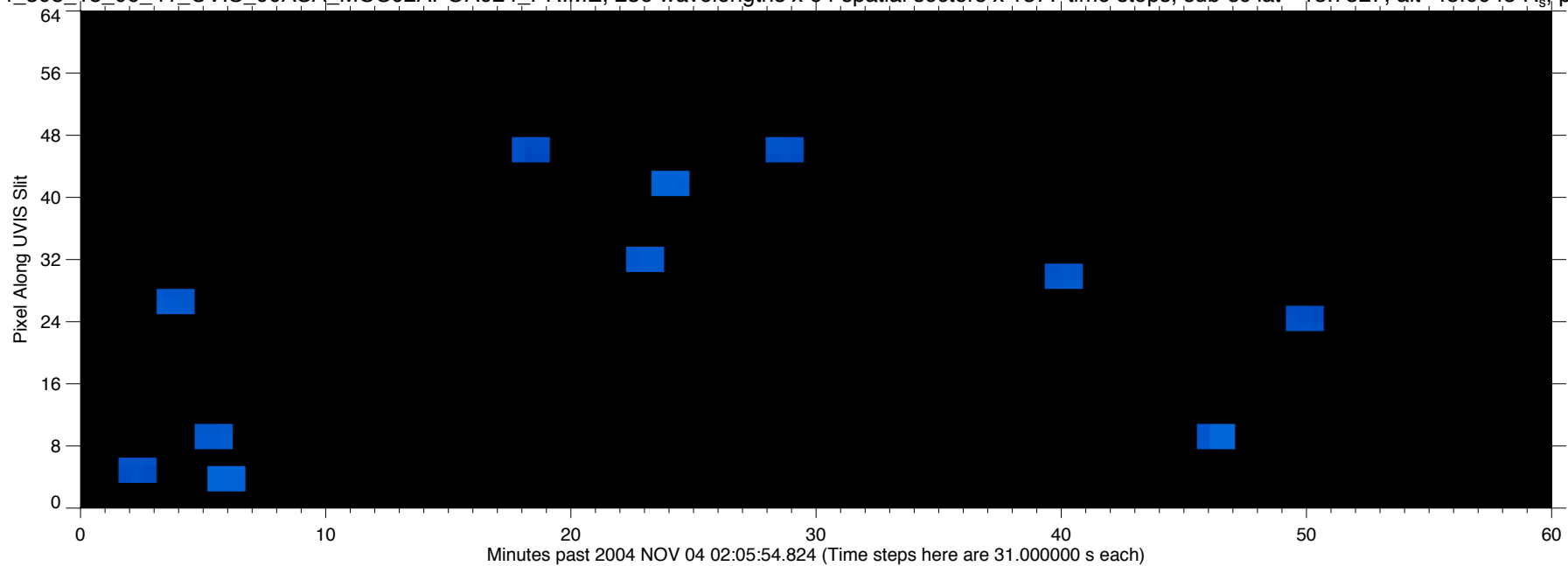




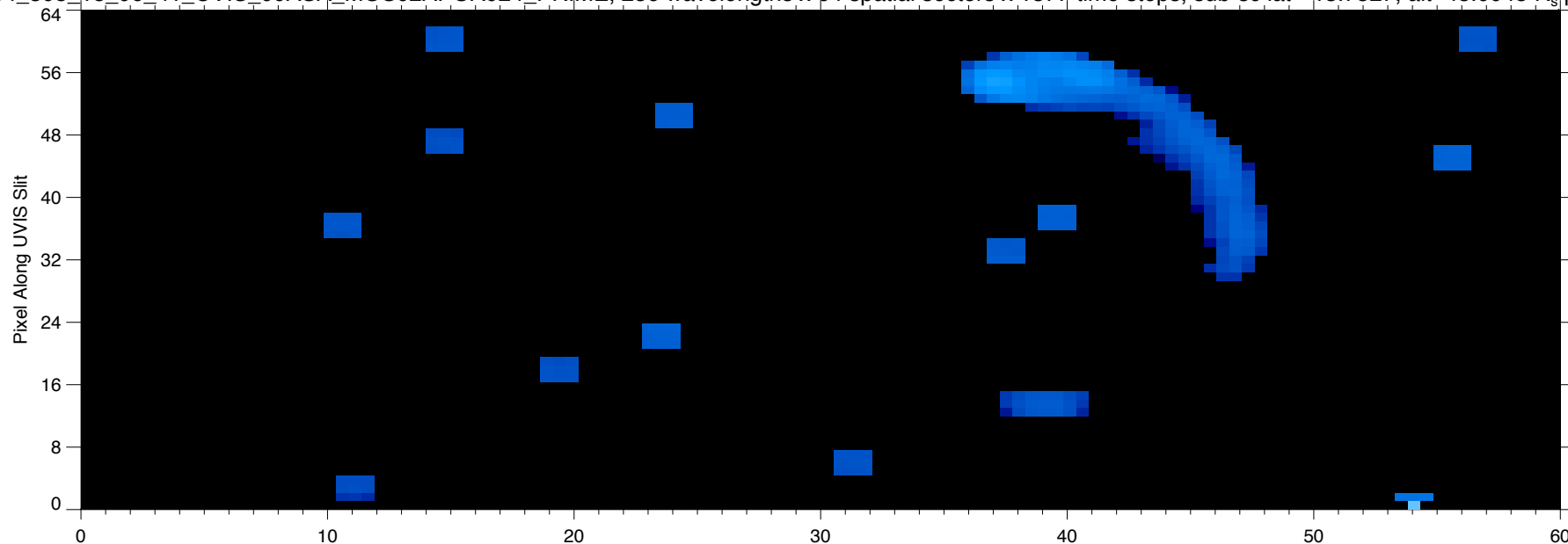
EUV2004\_308\_18\_06\_41\_UVIS\_00ASA\_MOS02APOA024\_PRIME, 256 wavelengths x 64 spatial sectors x 1377 time steps, sub-sc lat=-13.7527, alt=45.0045 R<sub>s</sub>, phase=101.688



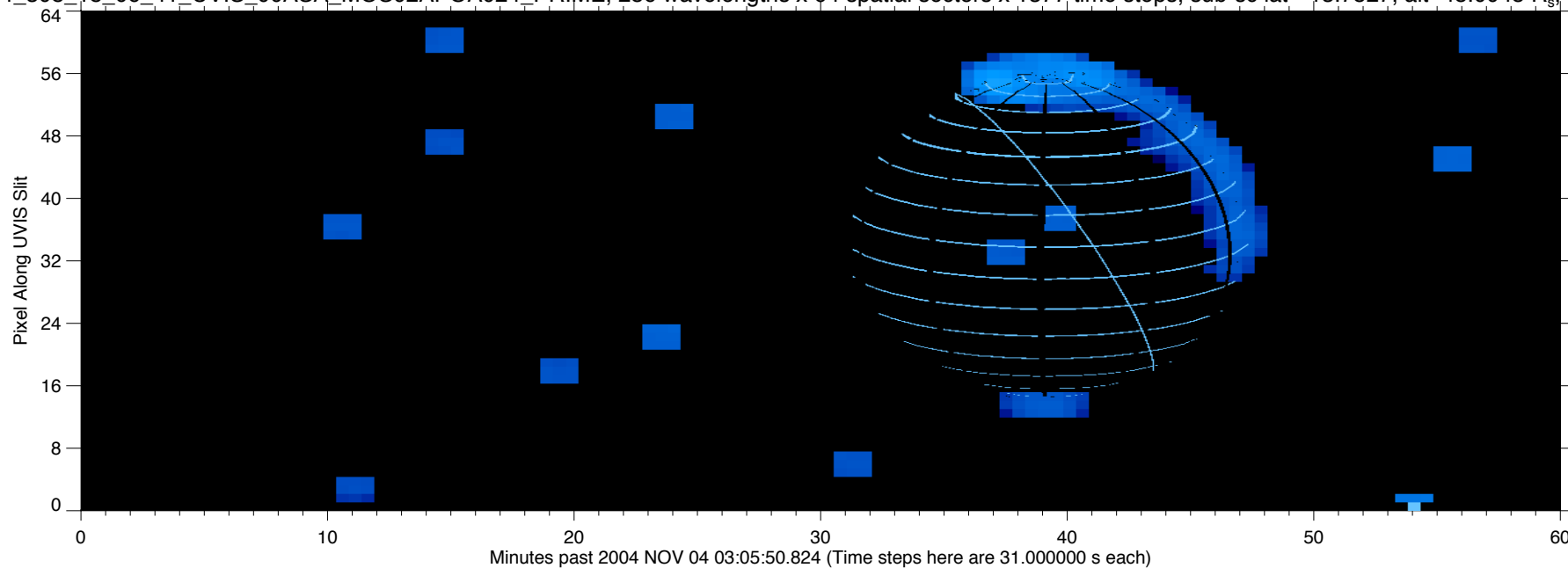
EUV2004\_308\_18\_06\_41\_UVIS\_00ASA\_MOS02APOA024\_PRIME, 256 wavelengths x 64 spatial sectors x 1377 time steps, sub-sc lat=-13.7527, alt=45.0045 R<sub>s</sub>, phase=101.688



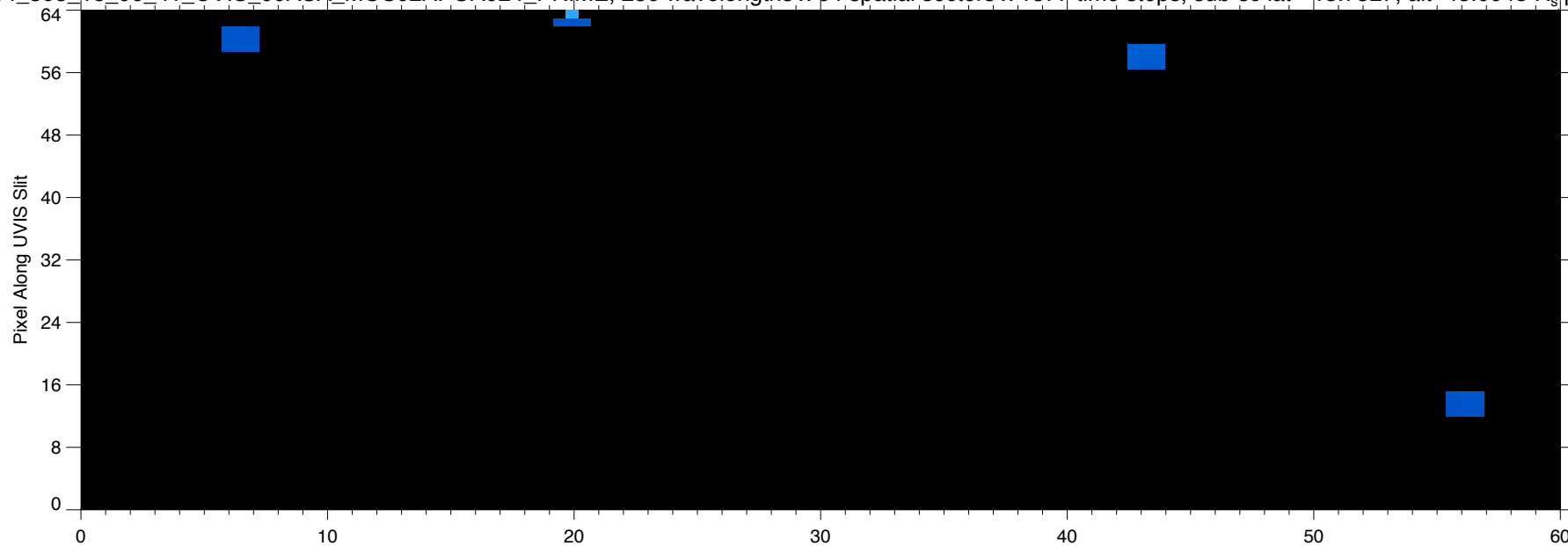
EUV2004\_308\_18\_06\_41\_UVIS\_00ASA\_MOS02APOA024\_PRIME, 256 wavelengths x 64 spatial sectors x 1377 time steps, sub-sc lat=-13.7527, alt=45.0045 R<sub>s</sub>, phase=101.688



EUV2004\_308\_18\_06\_41\_UVIS\_00ASA\_MOS02APOA024\_PRIME, 256 wavelengths x 64 spatial sectors x 1377 time steps, sub-sc lat=-13.7527, alt=45.0045 R<sub>s</sub>, phase=101.688



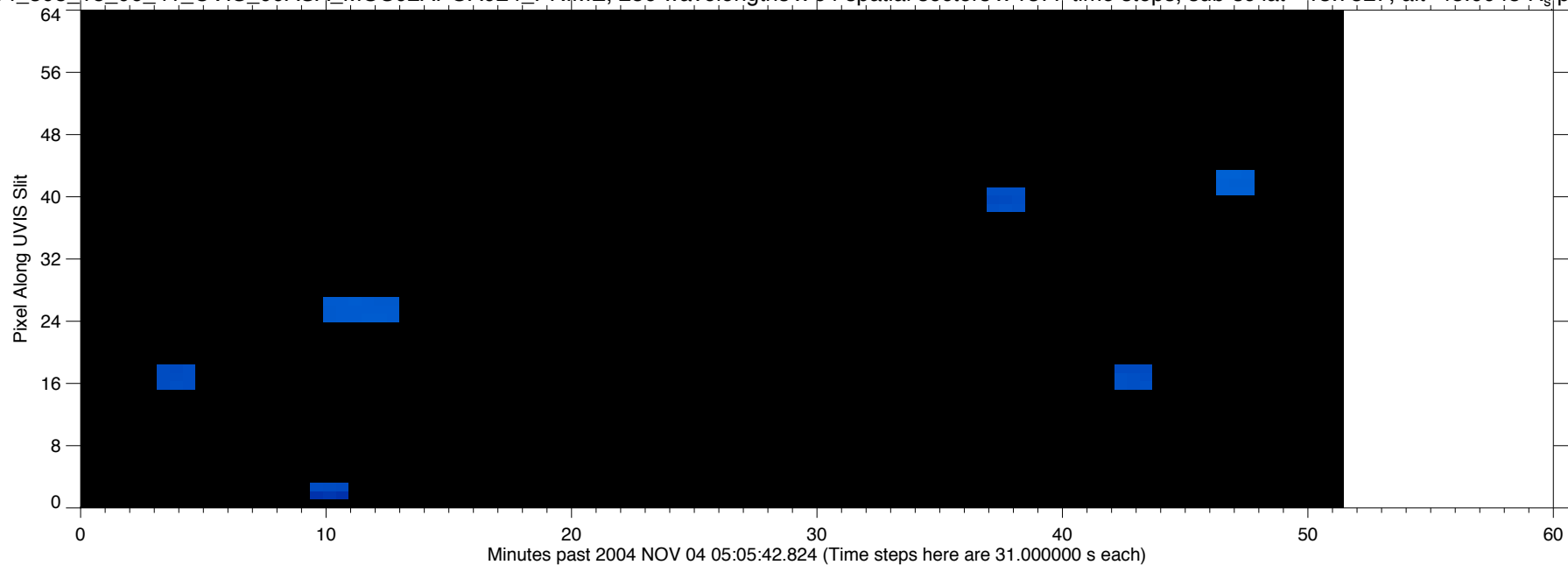
EUV2004\_308\_18\_06\_41\_UVIS\_00ASA\_MOS02APOA024\_PRIME, 256 wavelengths x 64 spatial sectors x 1377 time steps, sub-sc lat=-13.7527, alt=45.0045 R<sub>s</sub>, phase=101.688



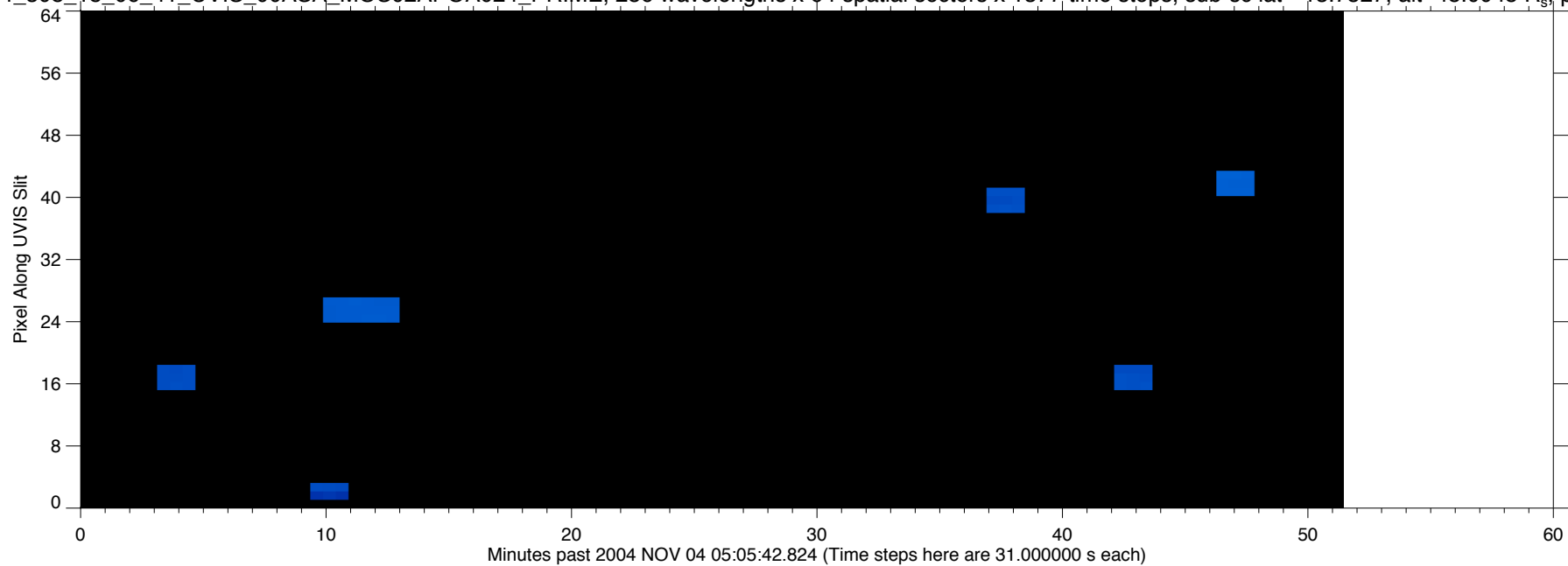
EUV2004\_308\_18\_06\_41\_UVIS\_00ASA\_MOS02APOA024\_PRIME, 256 wavelengths x 64 spatial sectors x 1377 time steps, sub-sc lat=-13.7527, alt=45.0045 R<sub>s</sub>, phase=101.688



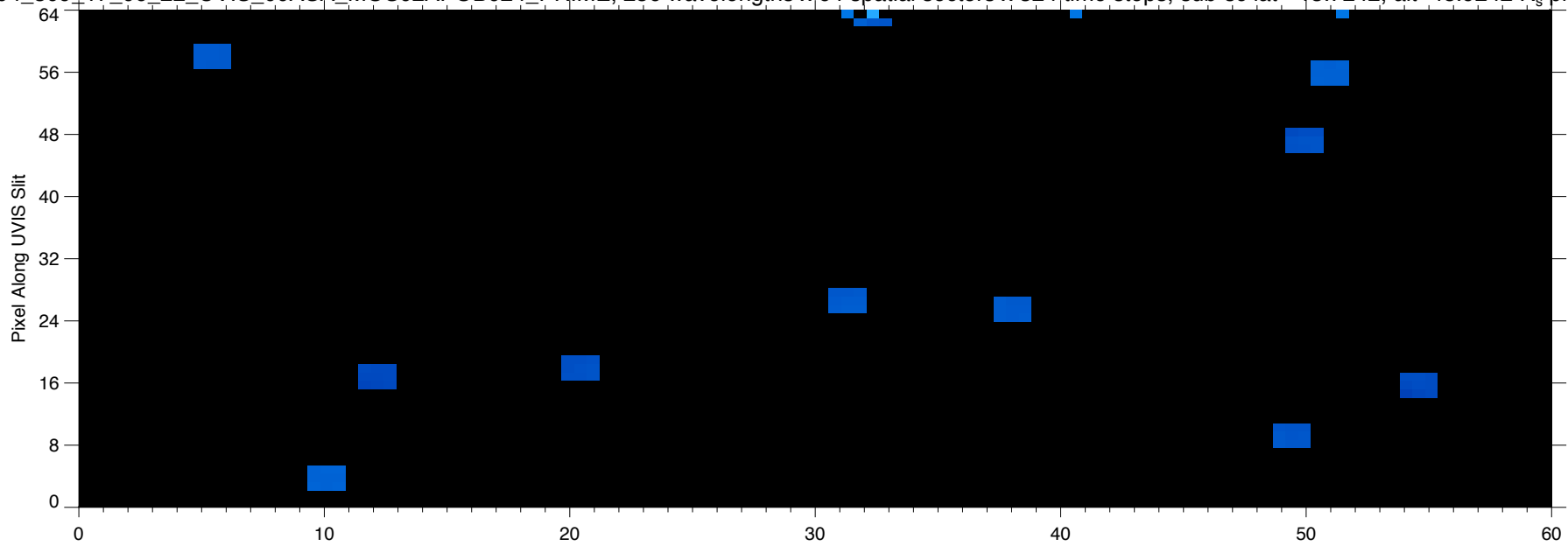
EUV2004\_308\_18\_06\_41\_UVIS\_00ASA\_MOS02APOA024\_PRIME, 256 wavelengths x 64 spatial sectors x 1377 time steps, sub-sc lat=-13.7527, alt=45.0045 R<sub>s</sub>, phase=101.688



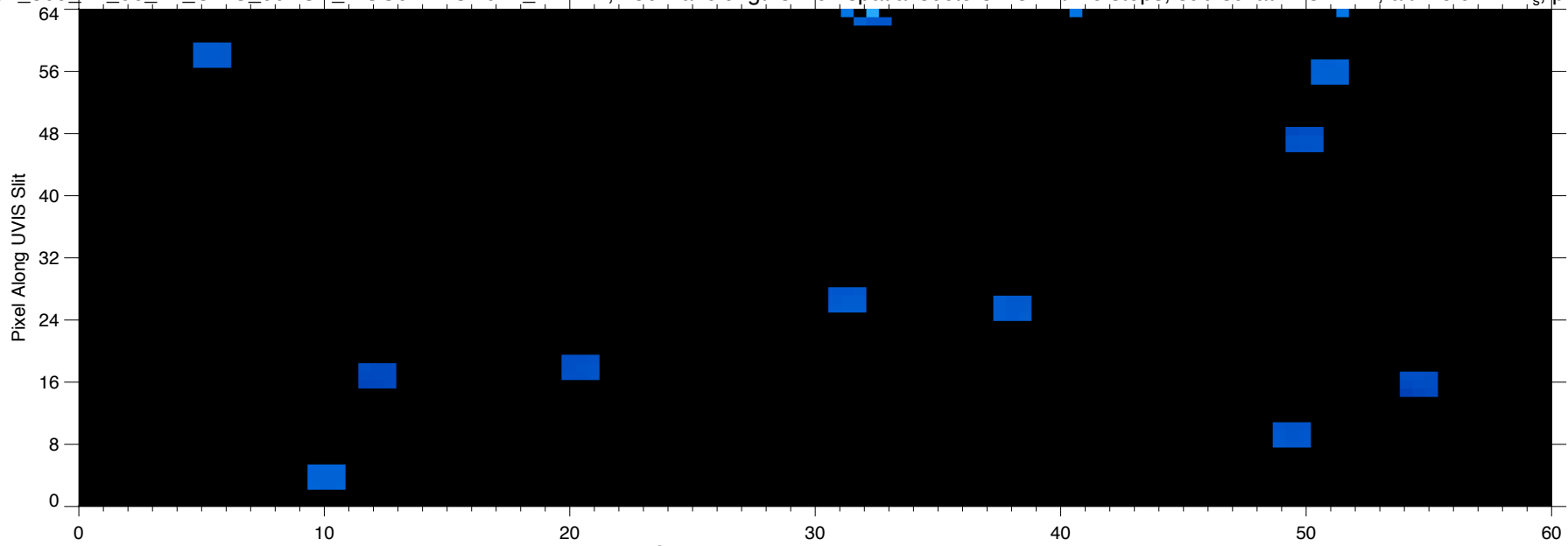
EUV2004\_308\_18\_06\_41\_UVIS\_00ASA\_MOS02APOA024\_PRIME, 256 wavelengths x 64 spatial sectors x 1377 time steps, sub-sc lat=-13.7527, alt=45.0045 R<sub>s</sub>, phase=101.688



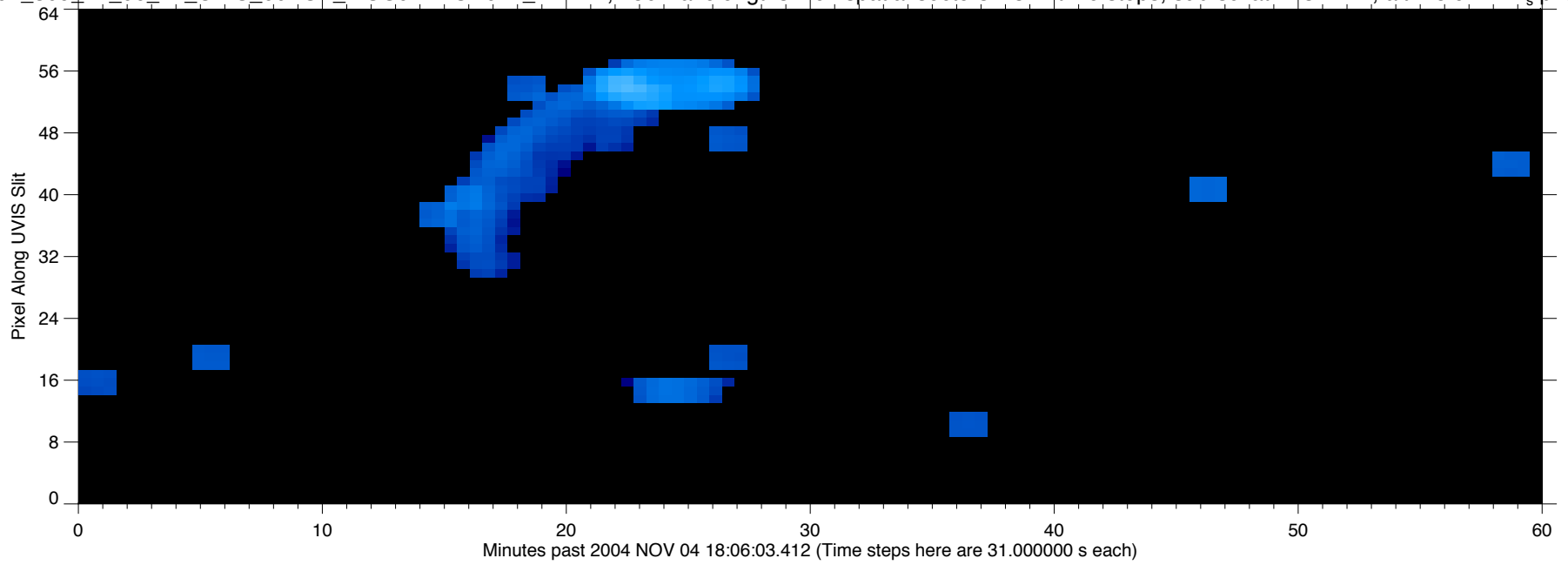
EUV2004\_309\_17\_06\_22\_UVIS\_00ASA\_MOS02APOB024\_PRIME, 256 wavelengths x 64 spatial sectors x 324 time steps, sub-sc lat=-13.7242, alt=48.9242 R<sub>s</sub>, phase=99.1653



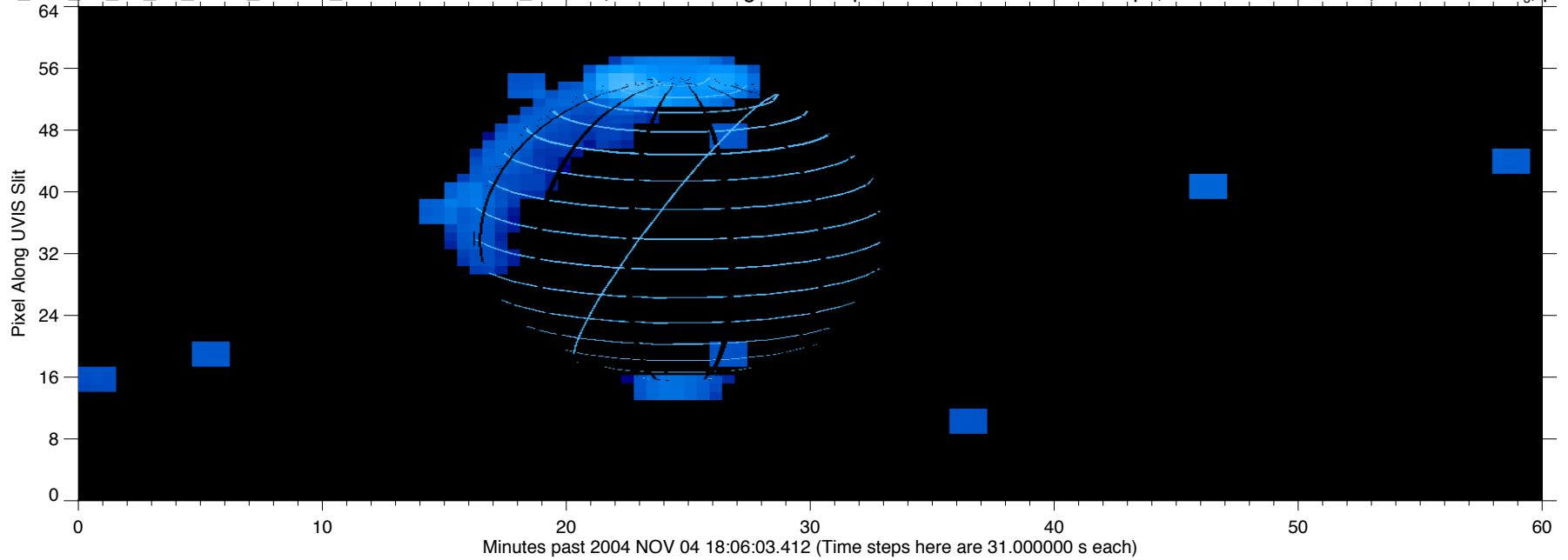
EUV2004\_309\_17\_06\_22\_UVIS\_00ASA\_MOS02APOB024\_PRIME, 256 wavelengths x 64 spatial sectors x 324 time steps, sub-sc lat=-13.7242, alt=48.9242 R<sub>s</sub>, phase=99.1653



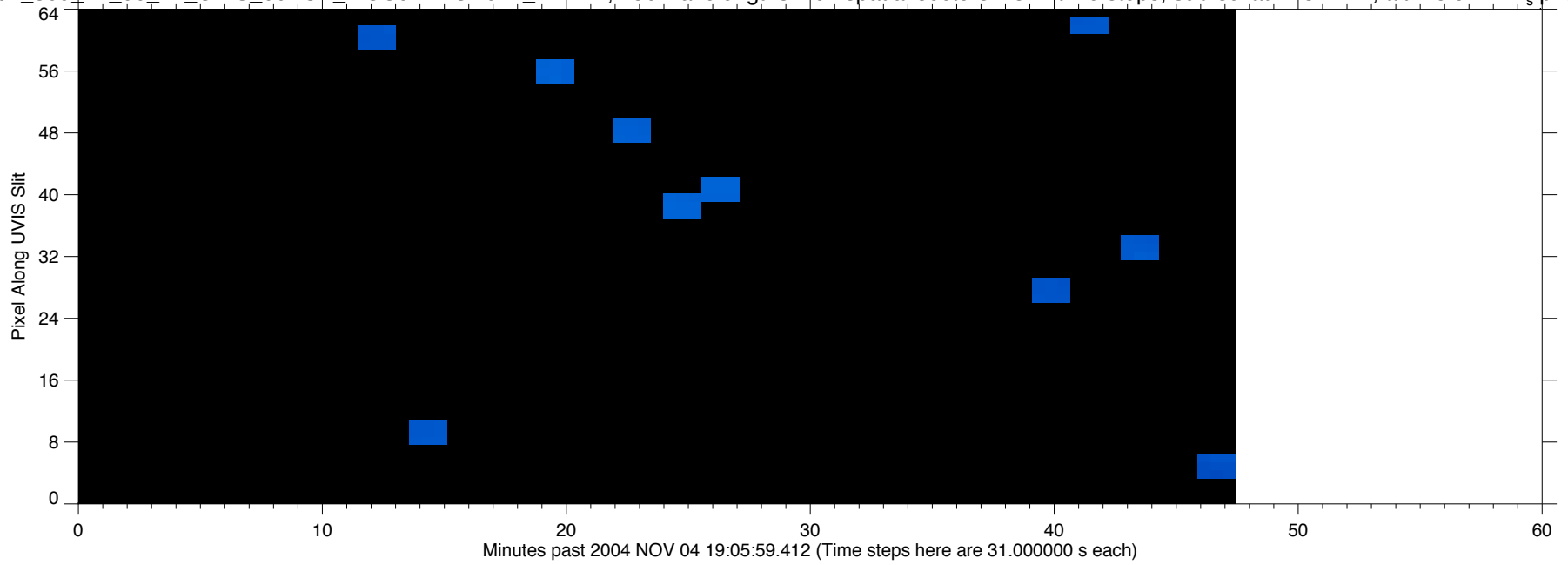
EUV2004\_309\_17\_06\_22\_UVIS\_00ASA\_MOS02APOB024\_PRIME, 256 wavelengths x 64 spatial sectors x 324 time steps, sub-sc lat=-13.7242, alt=48.9242 R<sub>s</sub>, phase=99.1653



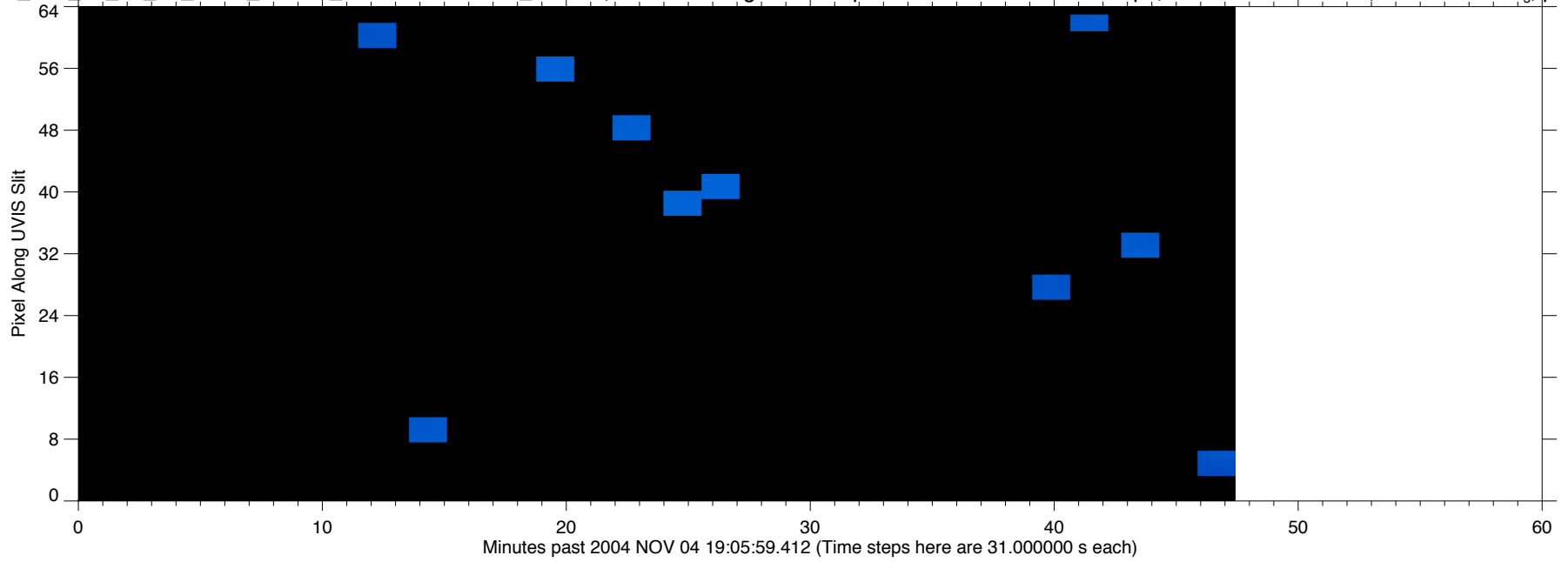
EUV2004\_309\_17\_06\_22\_UVIS\_00ASA\_MOS02APOB024\_PRIME, 256 wavelengths x 64 spatial sectors x 324 time steps, sub-sc lat=-13.7242, alt=48.9242 R<sub>s</sub>, phase=99.1653



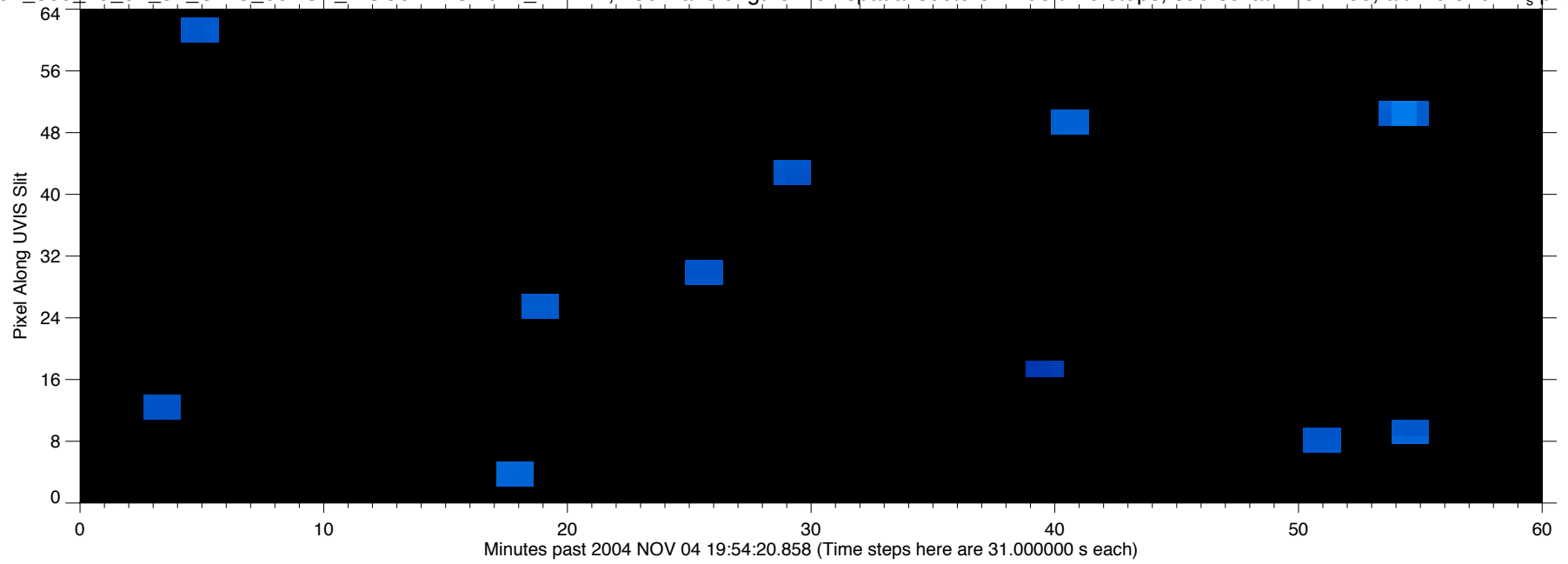
EUV2004\_309\_17\_06\_22\_UVIS\_00ASA\_MOS02APOB024\_PRIME, 256 wavelengths x 64 spatial sectors x 324 time steps, sub-sc lat=-13.7242, alt=48.9242 R<sub>s</sub>, phase=99.1653



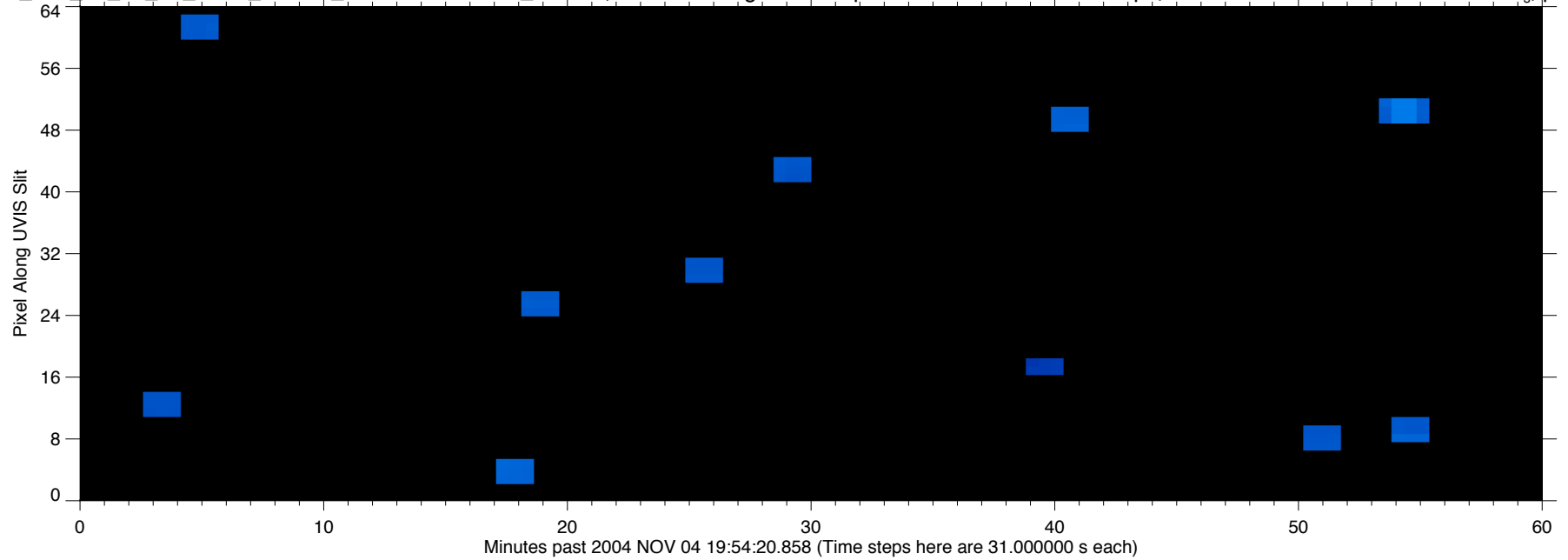
EUV2004\_309\_17\_06\_22\_UVIS\_00ASA\_MOS02APOB024\_PRIME, 256 wavelengths x 64 spatial sectors x 324 time steps, sub-sc lat=-13.7242, alt=48.9242 R<sub>s</sub>, phase=99.1653



EUV2004\_309\_19\_54\_37\_UVIS\_00ASA\_MOS02APOB024\_PRIME, 256 wavelengths x 64 spatial sectors x 298 time steps, sub-sc lat=-13.7188, alt=49.3761 R<sub>s</sub> phase=98.8840

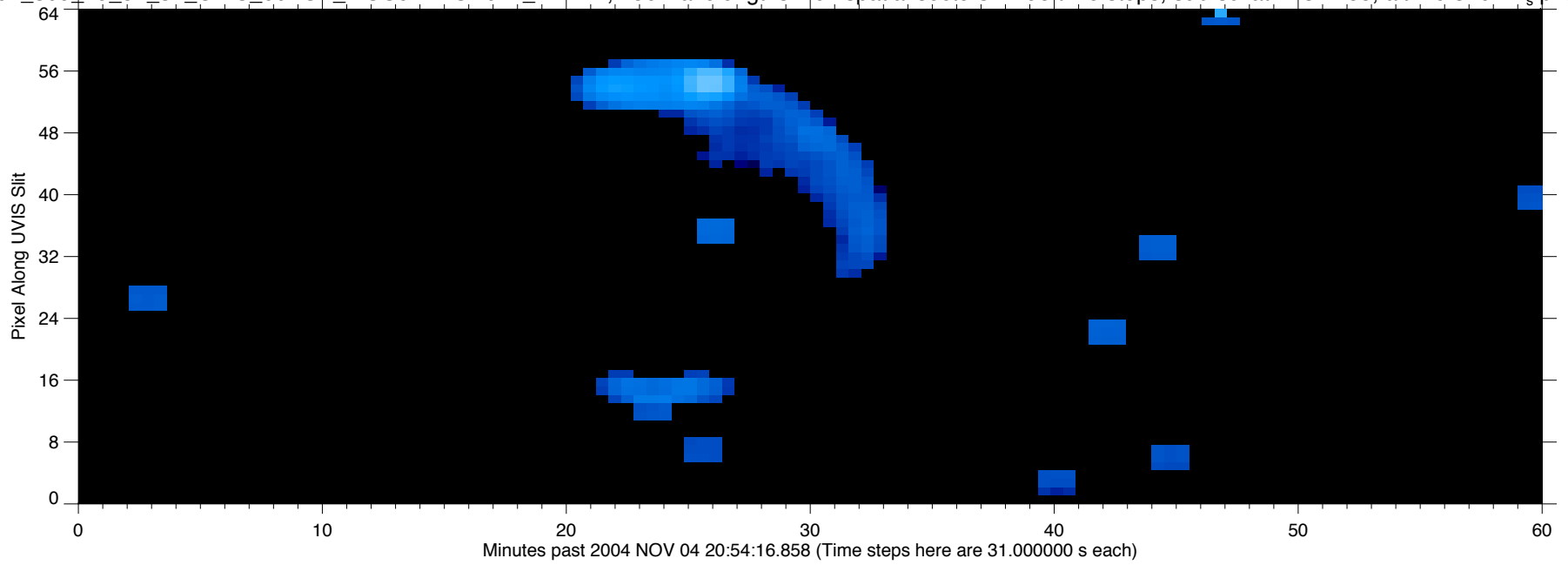


EUV2004\_309\_19\_54\_37\_UVIS\_00ASA\_MOS02APOB024\_PRIME, 256 wavelengths x 64 spatial sectors x 298 time steps, sub-sc lat=-13.7188, alt=49.3761 R<sub>s</sub> phase=98.8840

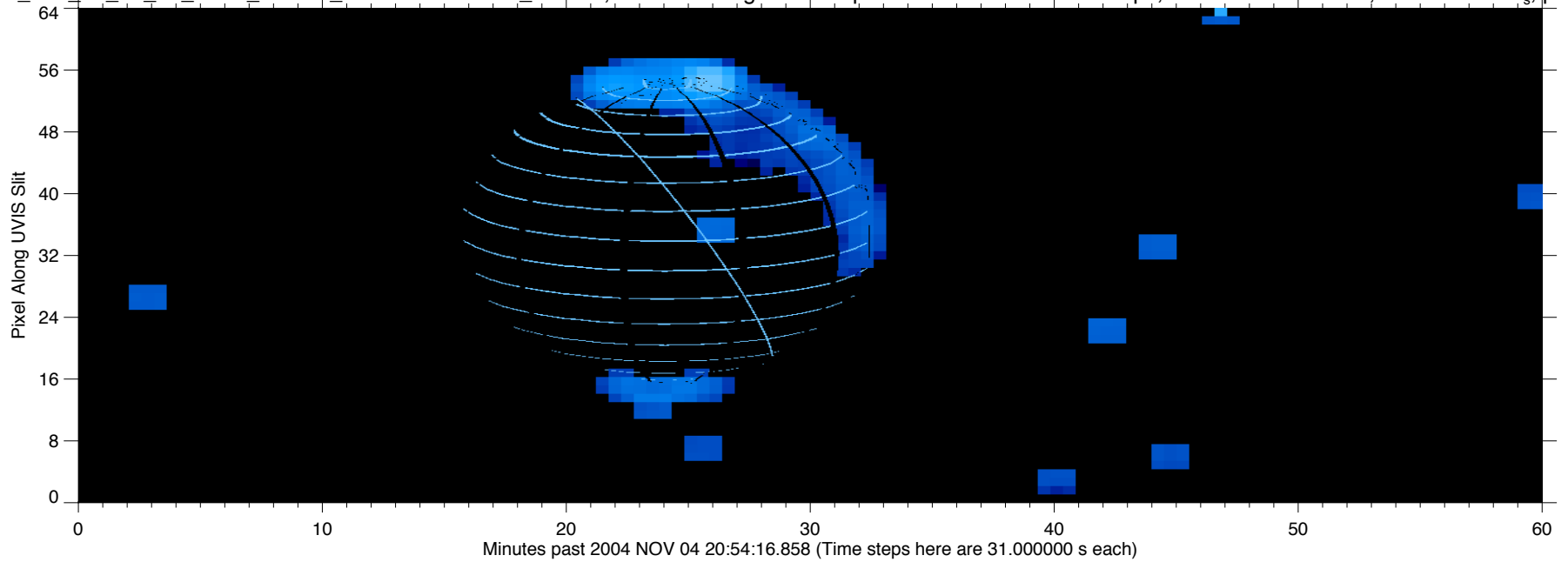




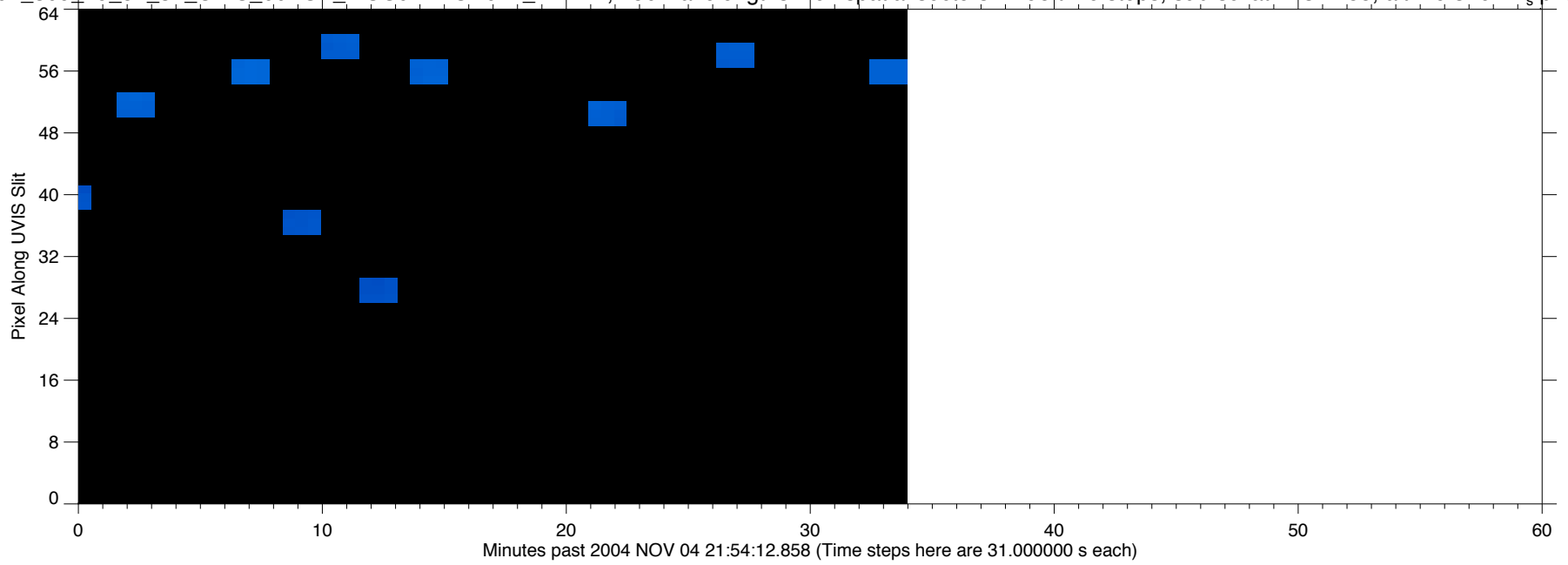
EUV2004\_309\_19\_54\_37\_UVIS\_00ASA\_MOS02APOB024\_PRIME, 256 wavelengths x 64 spatial sectors x 298 time steps, sub-sc lat=-13.7188, alt=49.3761 R<sub>s</sub>, phase=98.8840



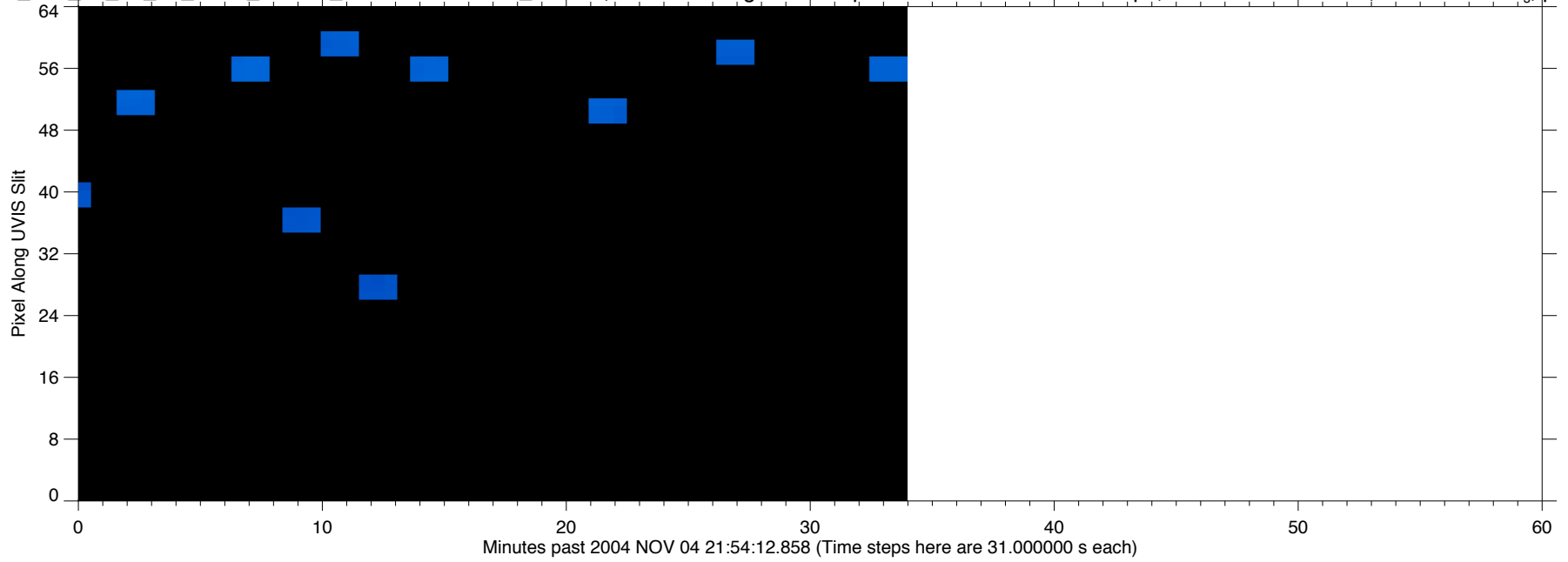
EUV2004\_309\_19\_54\_37\_UVIS\_00ASA\_MOS02APOB024\_PRIME, 256 wavelengths x 64 spatial sectors x 298 time steps, sub-sc lat=-13.7188, alt=49.3761 R<sub>s</sub>, phase=98.8840



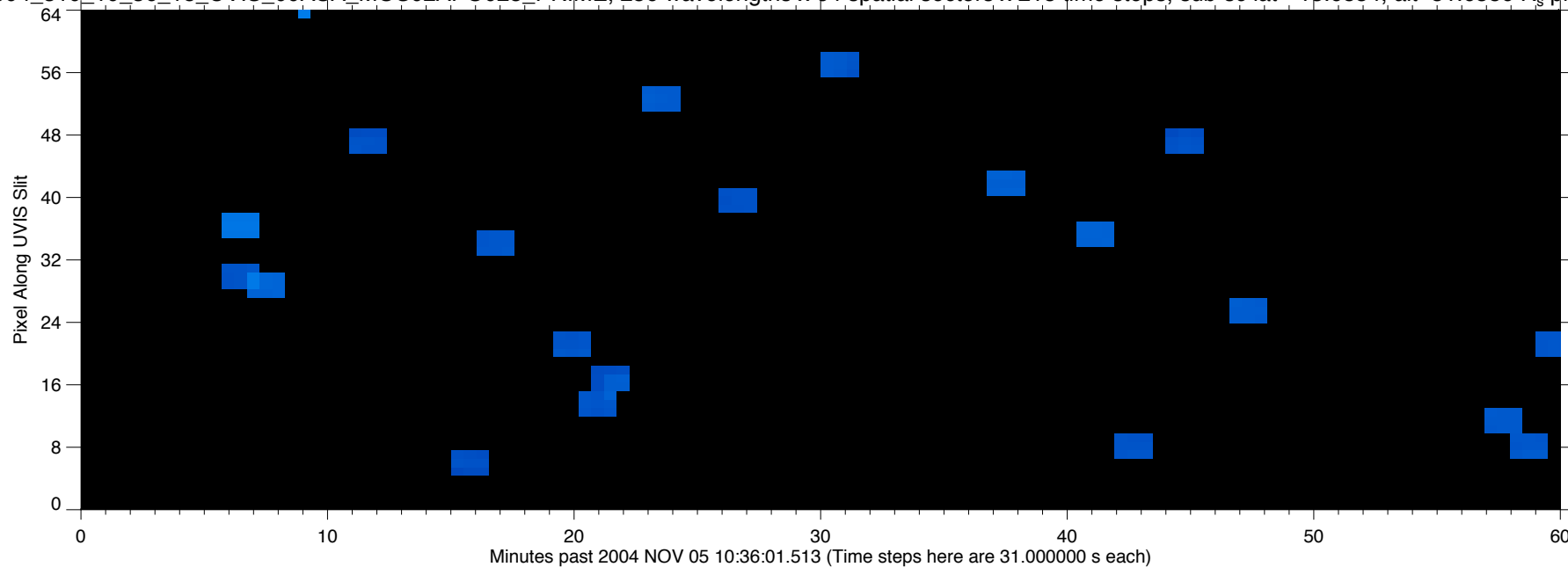
EUV2004\_309\_19\_54\_37\_UVIS\_00ASA\_MOS02APOB024\_PRIME, 256 wavelengths x 64 spatial sectors x 298 time steps, sub-sc lat=-13.7188, alt=49.3761 R<sub>s</sub> phase=98.8840



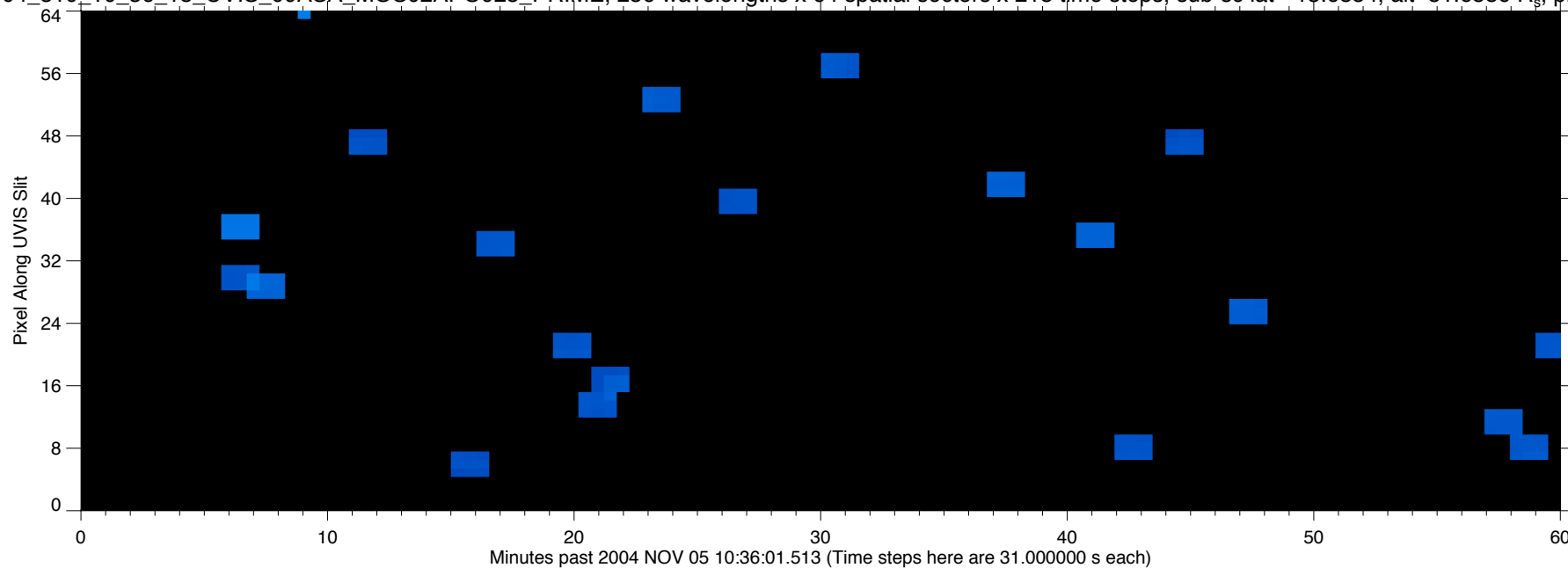
EUV2004\_309\_19\_54\_37\_UVIS\_00ASA\_MOS02APOB024\_PRIME, 256 wavelengths x 64 spatial sectors x 298 time steps, sub-sc lat=-13.7188, alt=49.3761 R<sub>s</sub>, phase=98.8840



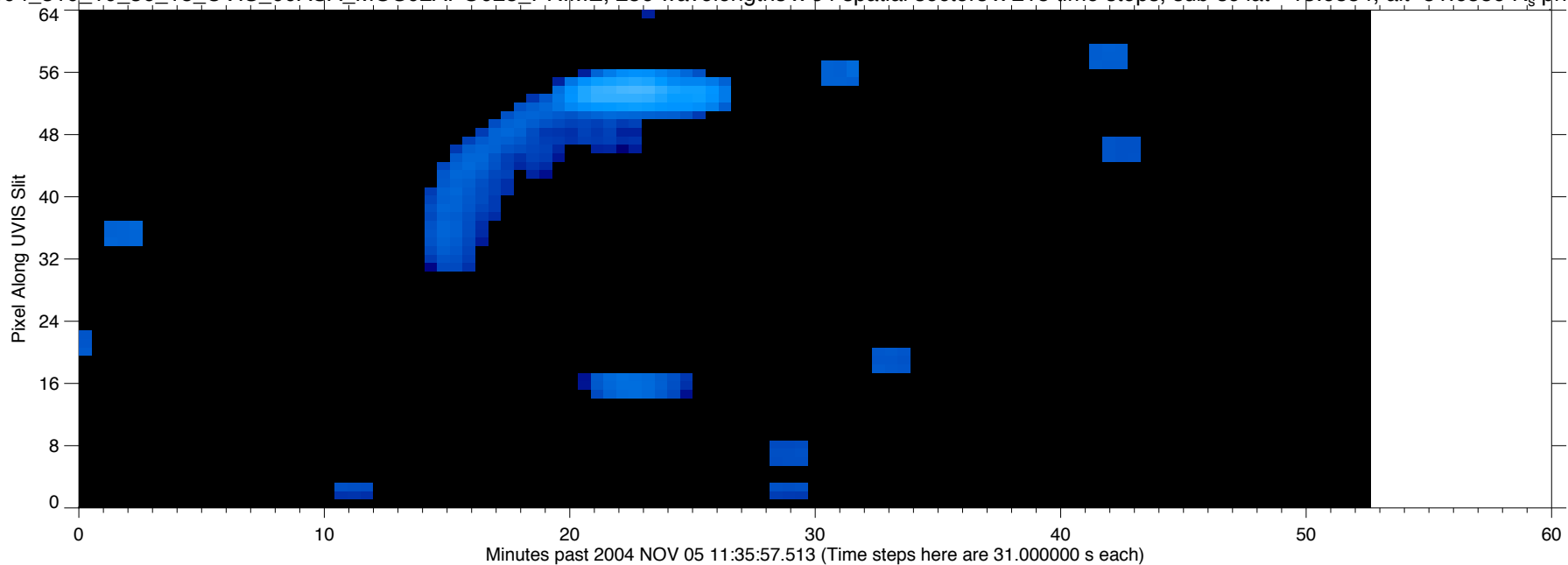
EUV2004\_310\_10\_36\_18\_UVIS\_00ASA\_MOS02APO025\_PRIME, 256 wavelengths x 64 spatial sectors x 218 time steps, sub-sc lat=-13.6854, alt=51.6586 R<sub>s</sub>, phase=97.4868



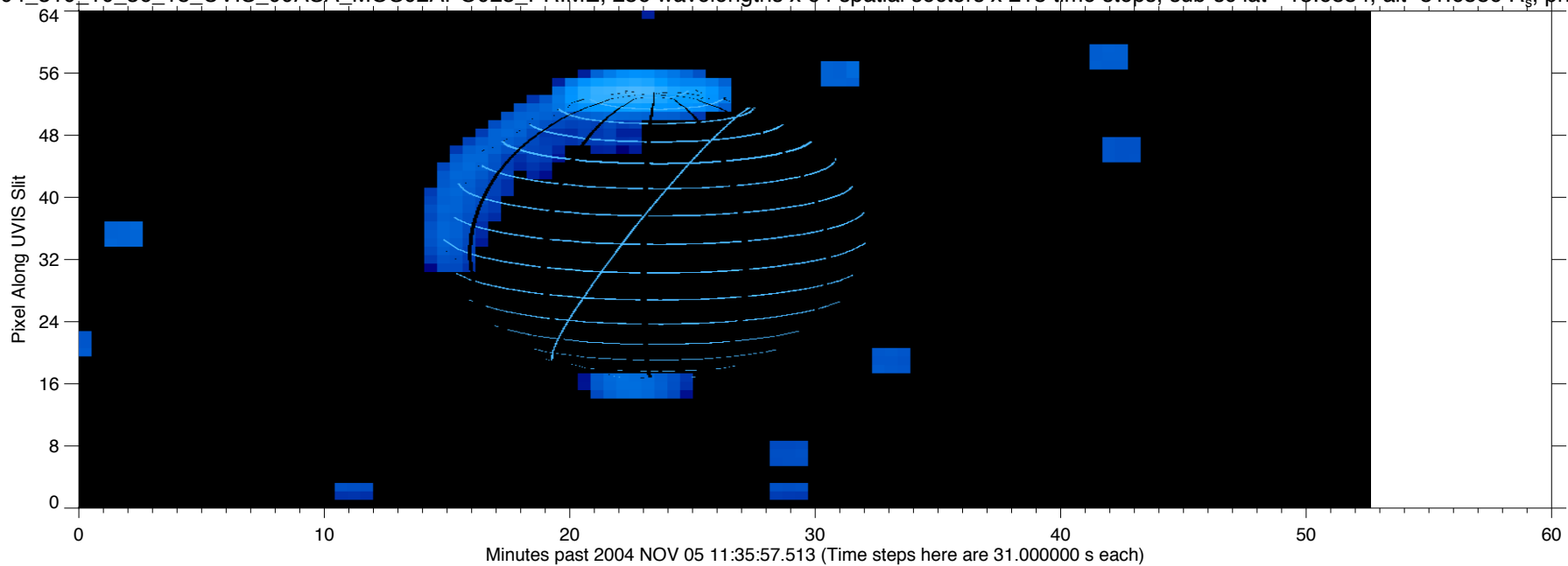
EUV2004\_310\_10\_36\_18\_UVIS\_00ASA\_MOS02APO025\_PRIME, 256 wavelengths x 64 spatial sectors x 218 time steps, sub-sc lat=-13.6854, alt=51.6586 R<sub>s</sub>, phase=97.4868



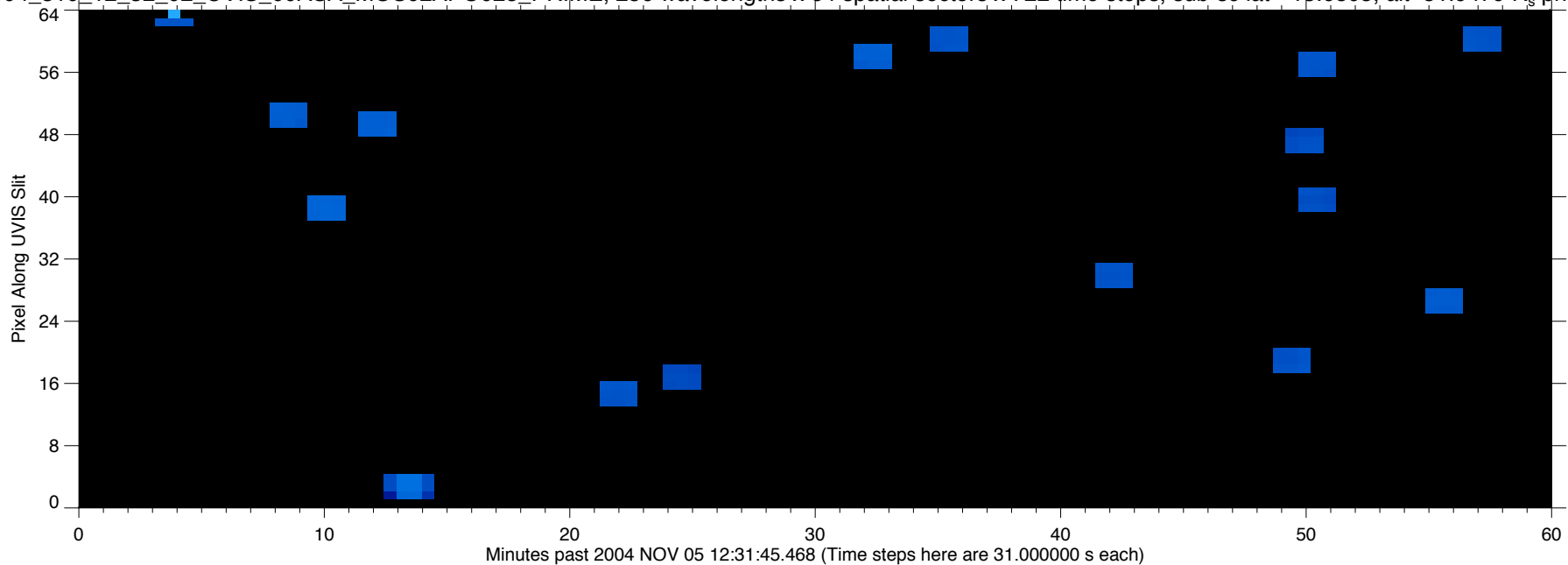
EUV2004\_310\_10\_36\_18\_UVIS\_00ASA\_MOS02APO025\_PRIME, 256 wavelengths x 64 spatial sectors x 218 time steps, sub-sc lat=-13.6854, alt=51.6586 R<sub>s</sub>, phase=97.4868



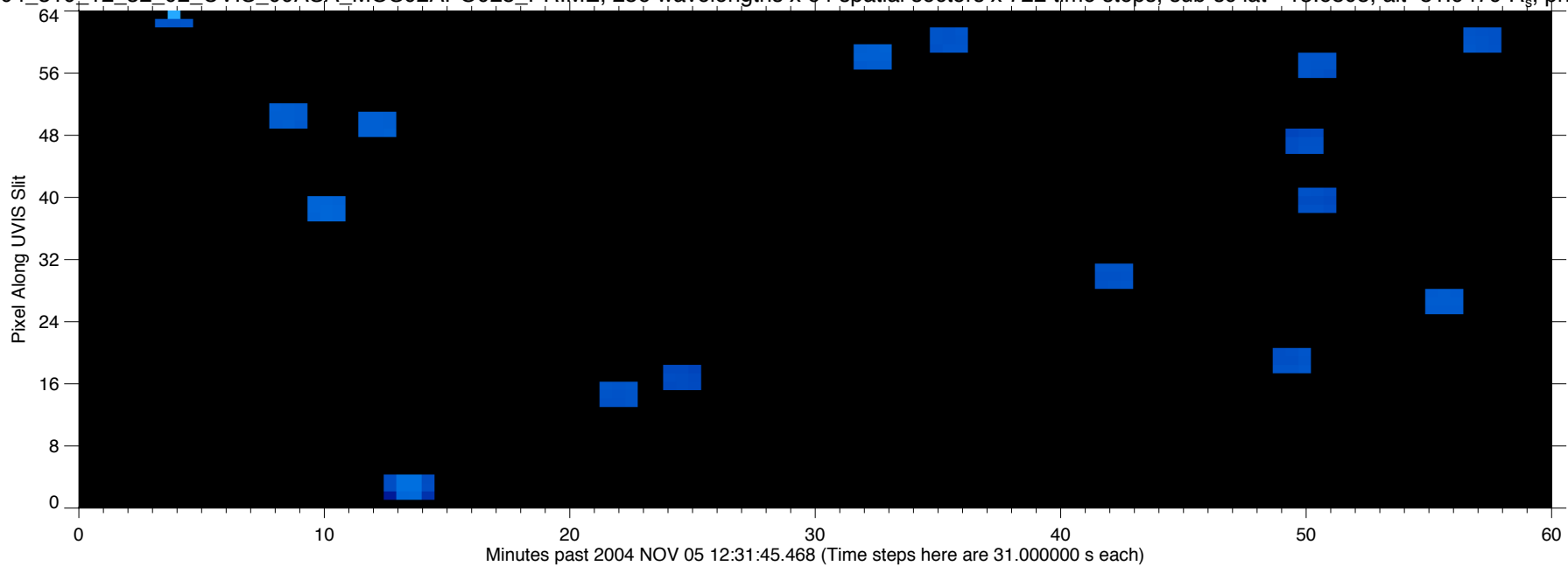
EUV2004\_310\_10\_36\_18\_UVIS\_00ASA\_MOS02APO025\_PRIME, 256 wavelengths x 64 spatial sectors x 218 time steps, sub-sc lat=-13.6854, alt=51.6586 R<sub>s</sub>, phase=97.4868



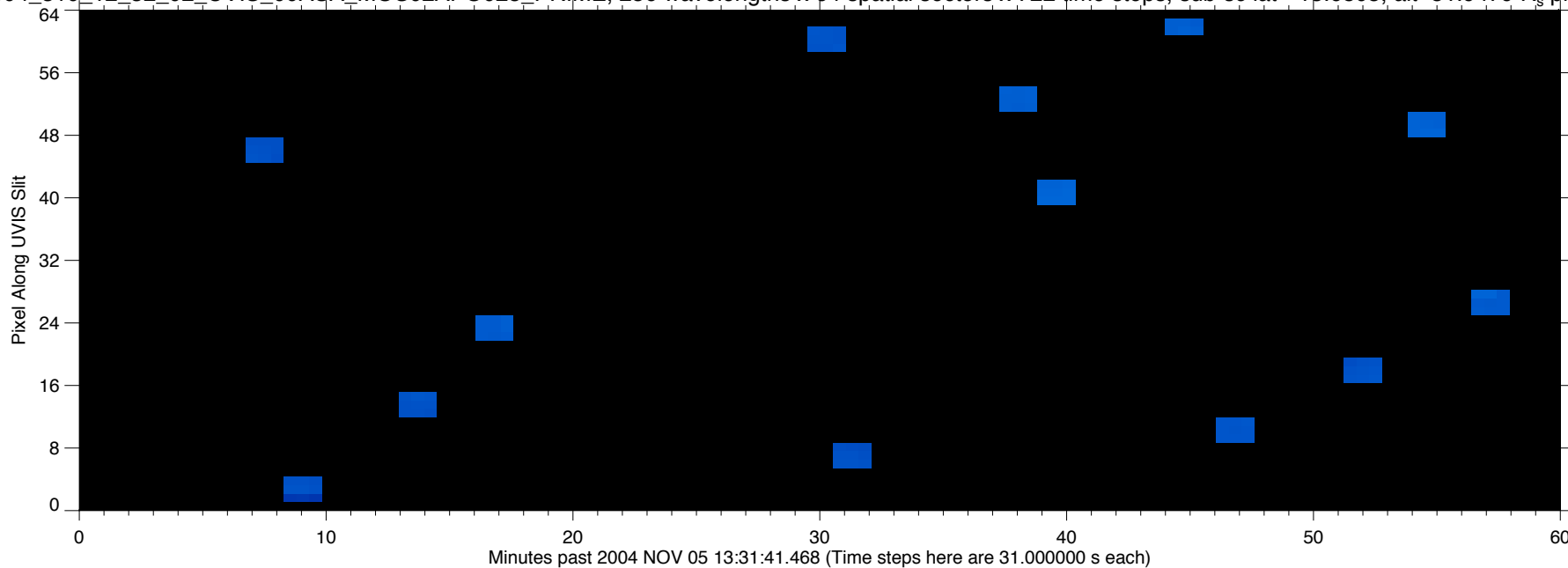
EUV2004\_310\_12\_32\_02\_UVIS\_00ASA\_MOS02APO025\_PRIME, 256 wavelengths x 64 spatial sectors x 722 time steps, sub-sc lat=-13.6805, alt=51.9479 R<sub>s</sub>, phase=97.3123



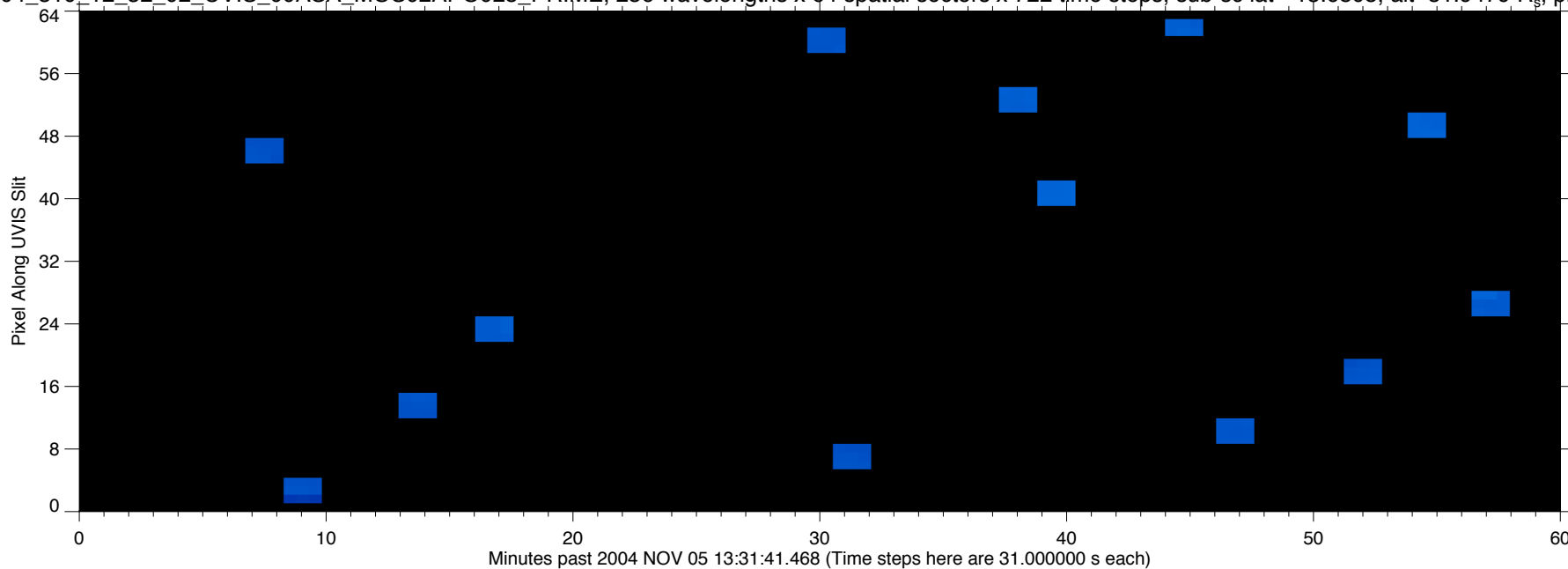
EUV2004\_310\_12\_32\_02\_UVIS\_00ASA\_MOS02APO025\_PRIME, 256 wavelengths x 64 spatial sectors x 722 time steps, sub-sc lat=-13.6805, alt=51.9479 R<sub>s</sub>, phase=97.3123



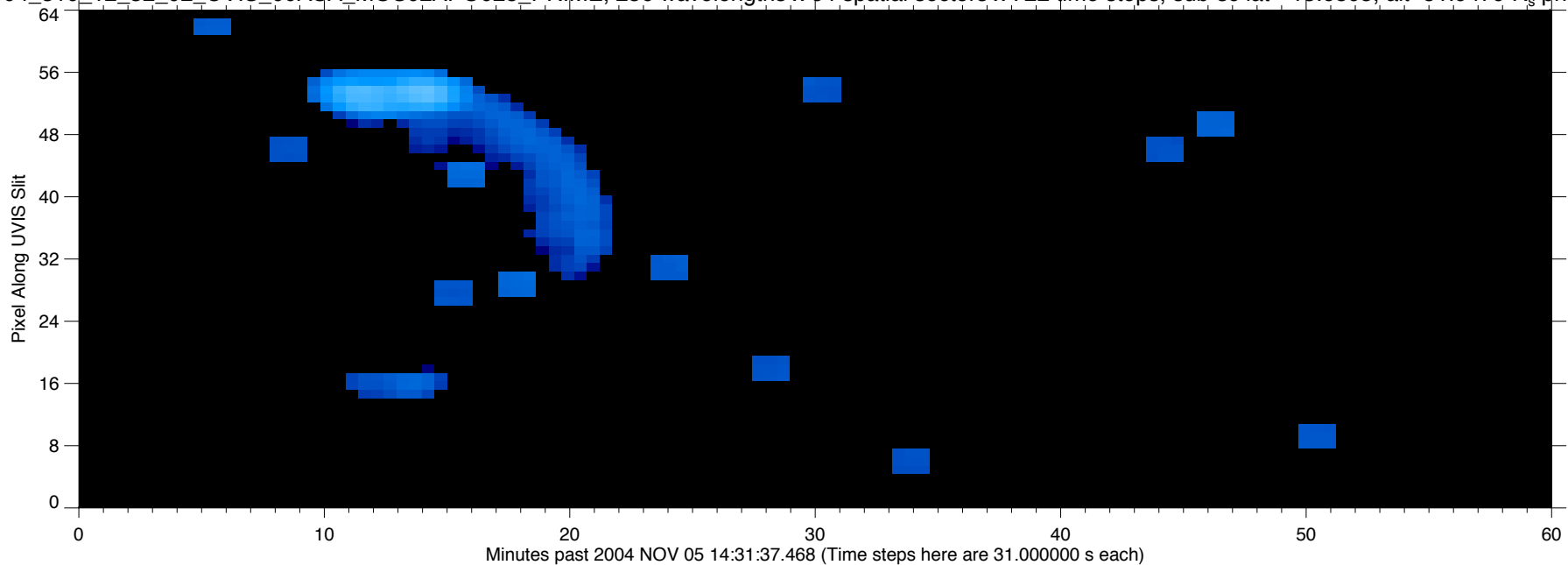
EUV2004\_310\_12\_32\_02\_UVIS\_00ASA\_MOS02APO025\_PRIME, 256 wavelengths x 64 spatial sectors x 722 time steps, sub-sc lat=-13.6805, alt=51.9479 R<sub>s</sub>, phase=97.3123



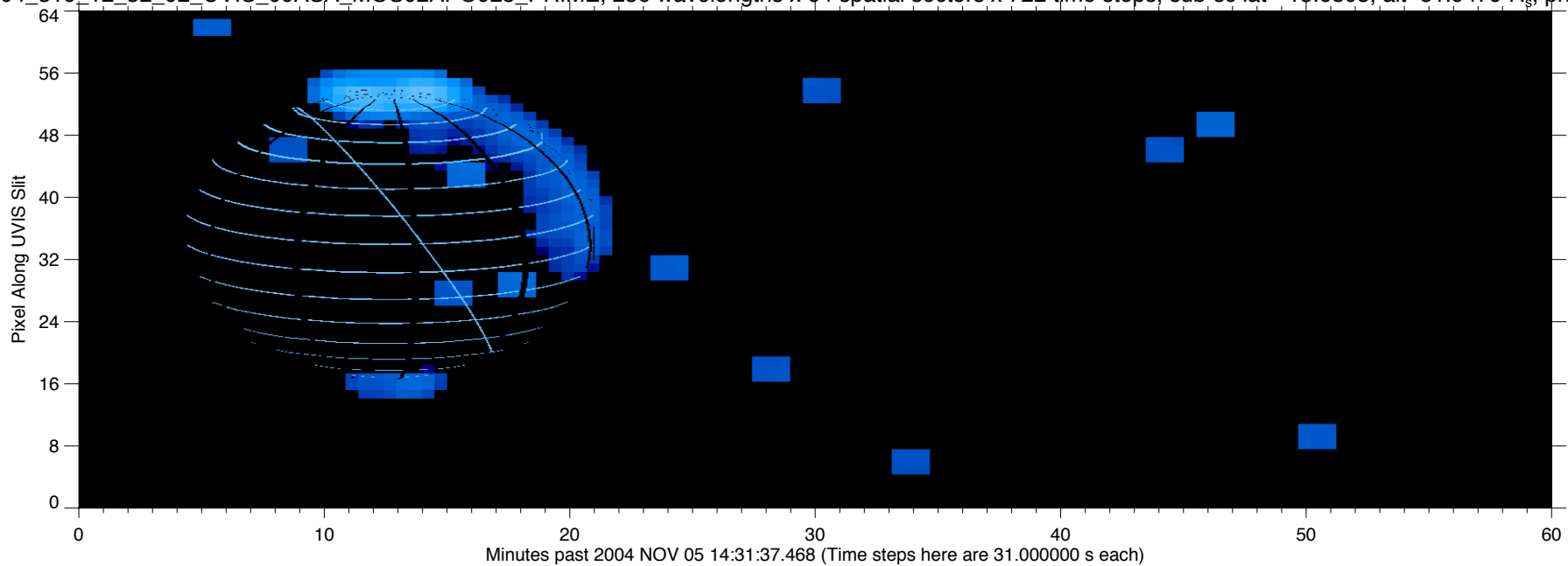
EUV2004\_310\_12\_32\_02\_UVIS\_00ASA\_MOS02APO025\_PRIME, 256 wavelengths x 64 spatial sectors x 722 time steps, sub-sc lat=-13.6805, alt=51.9479 R<sub>s</sub>, phase=97.3123



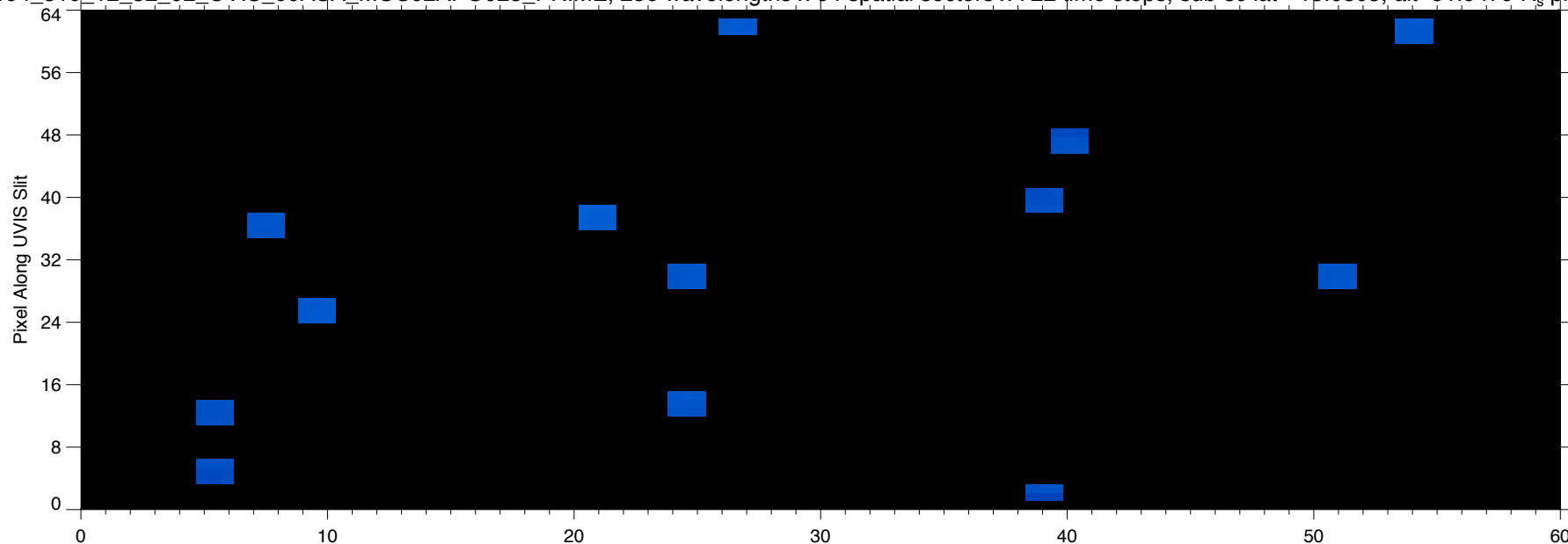
EUV2004\_310\_12\_32\_02\_UVIS\_00ASA\_MOS02APO025\_PRIME, 256 wavelengths x 64 spatial sectors x 722 time steps, sub-sc lat=-13.6805, alt=51.9479 R<sub>s</sub>, phase=97.3123



EUV2004\_310\_12\_32\_02\_UVIS\_00ASA\_MOS02APO025\_PRIME, 256 wavelengths x 64 spatial sectors x 722 time steps, sub-sc lat=-13.6805, alt=51.9479 R<sub>s</sub>, phase=97.3123

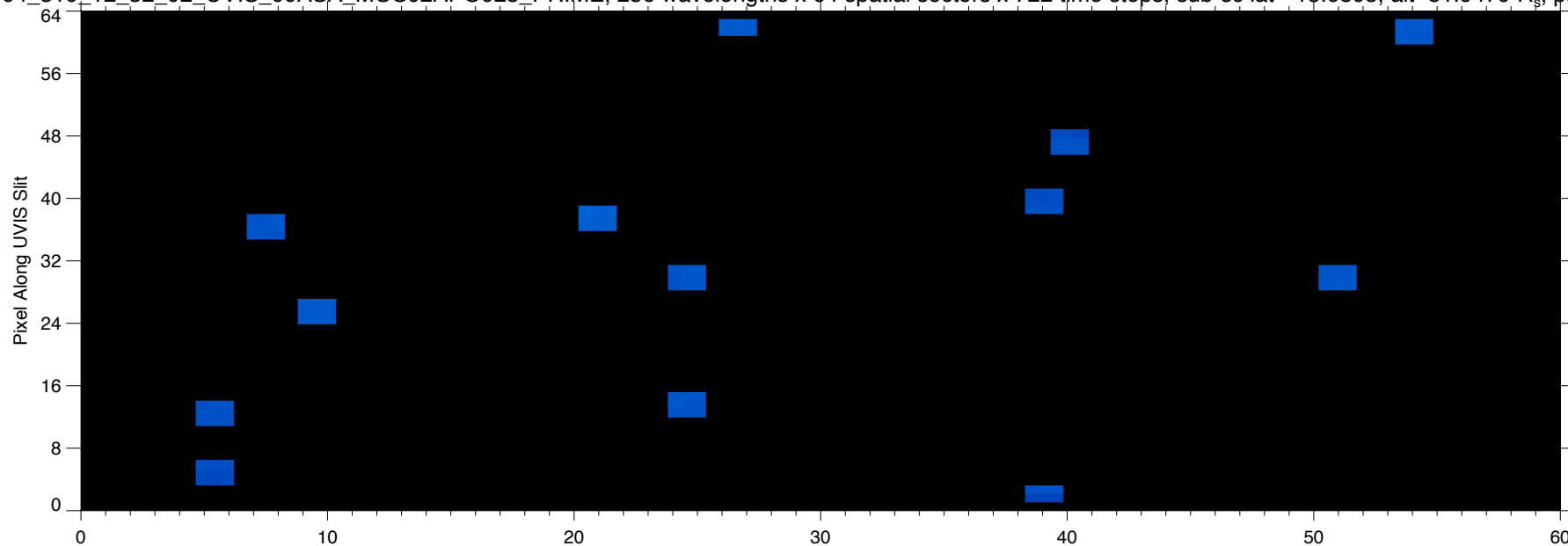


EUV2004\_310\_12\_32\_02\_UVIS\_00ASA\_MOS02APO025\_PRIME, 256 wavelengths x 64 spatial sectors x 722 time steps, sub-sc lat=-13.6805, alt=51.9479 R<sub>s</sub>, phase=97.3123



Minutes past 2004 NOV 05 15:31:33.468 (Time steps here are 31.000000 s each)

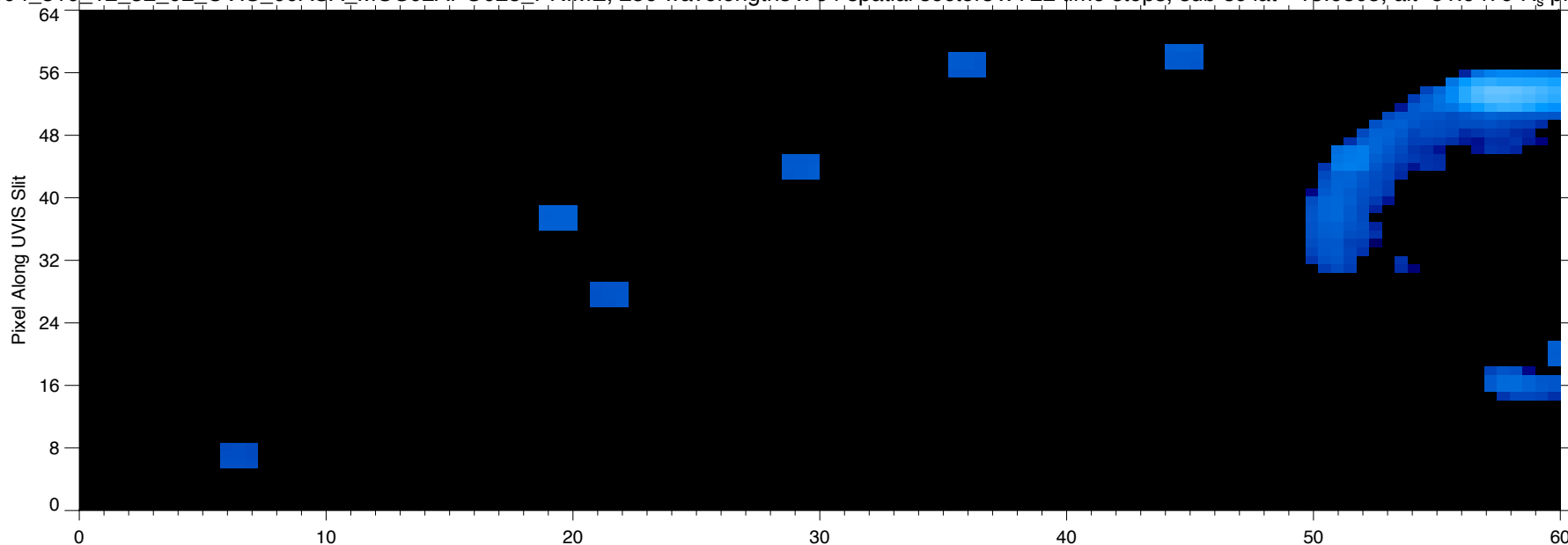
EUV2004\_310\_12\_32\_02\_UVIS\_00ASA\_MOS02APO025\_PRIME, 256 wavelengths x 64 spatial sectors x 722 time steps, sub-sc lat=-13.6805, alt=51.9479 R<sub>s</sub>, phase=97.3123



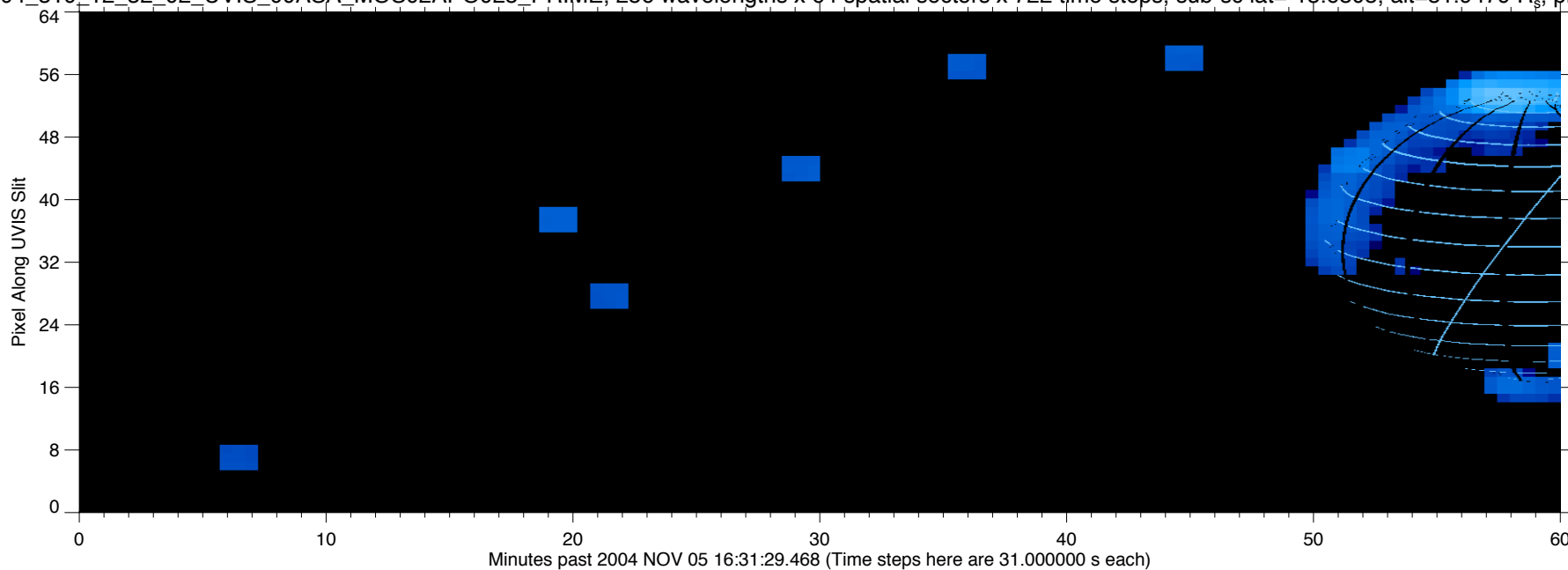
Minutes past 2004 NOV 05 15:31:33.468 (Time steps here are 31.000000 s each)



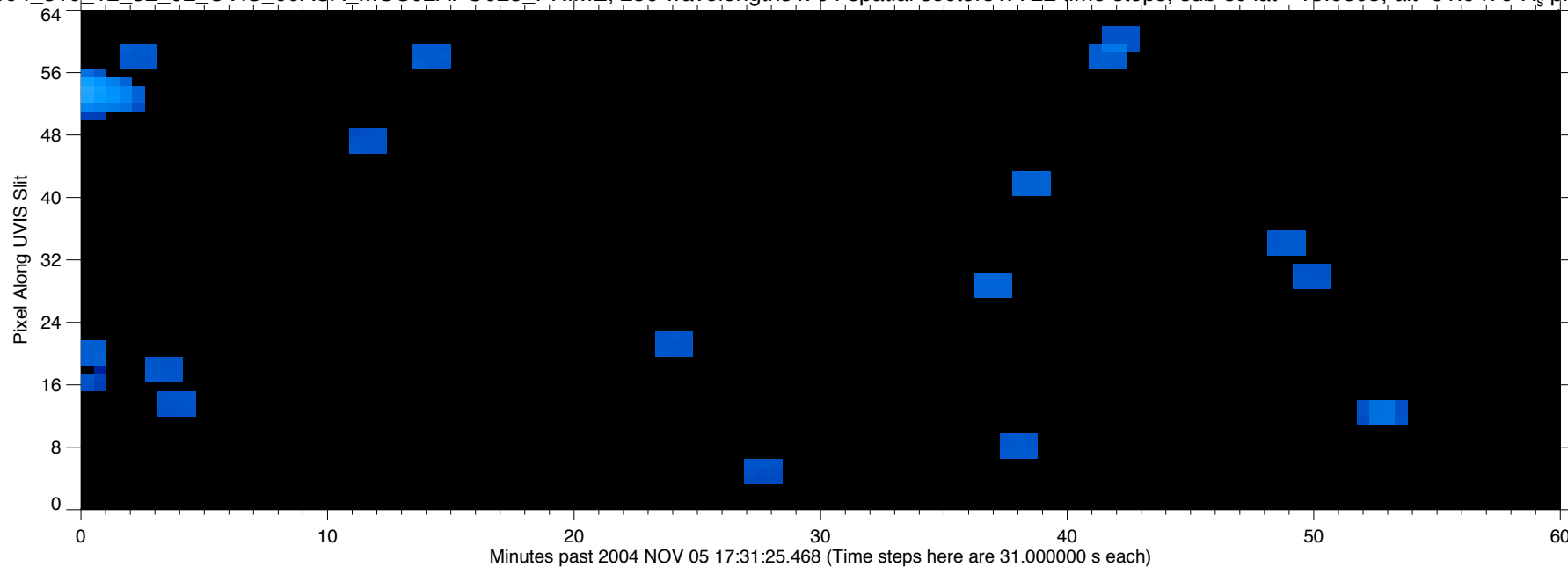
EUV2004\_310\_12\_32\_02\_UVIS\_00ASA\_MOS02APO025\_PRIME, 256 wavelengths x 64 spatial sectors x 722 time steps, sub-sc lat=-13.6805, alt=51.9479 R<sub>s</sub>, phase=97.3123



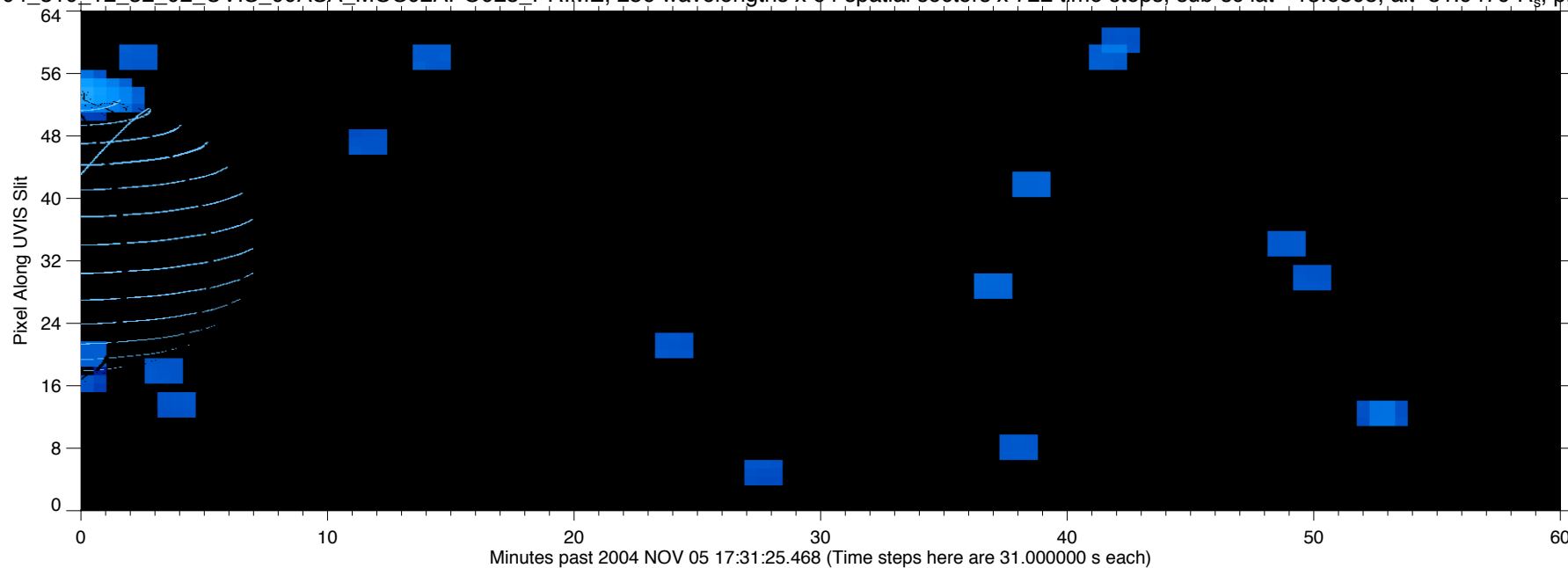
EUV2004\_310\_12\_32\_02\_UVIS\_00ASA\_MOS02APO025\_PRIME, 256 wavelengths x 64 spatial sectors x 722 time steps, sub-sc lat=-13.6805, alt=51.9479 R<sub>s</sub>, phase=97.3123



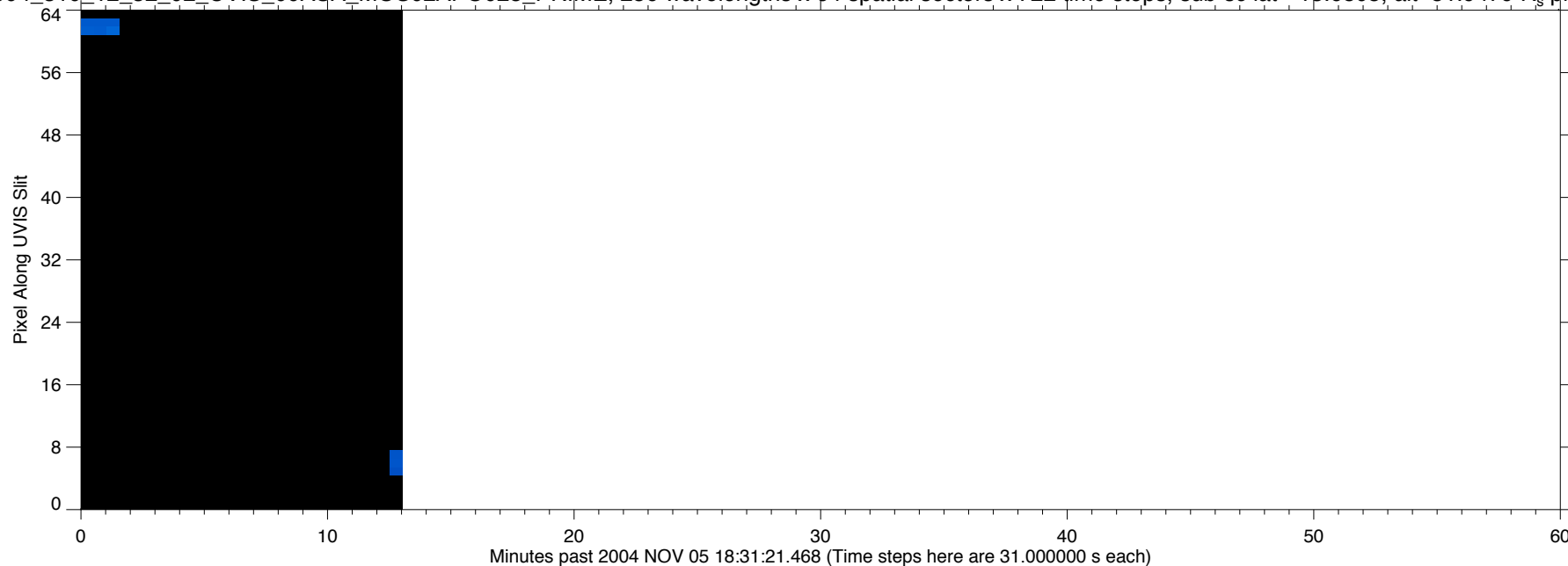
EUV2004\_310\_12\_32\_02\_UVIS\_00ASA\_MOS02APO025\_PRIME, 256 wavelengths x 64 spatial sectors x 722 time steps, sub-sc lat=-13.6805, alt=51.9479 R<sub>s</sub>, phase=97.3123



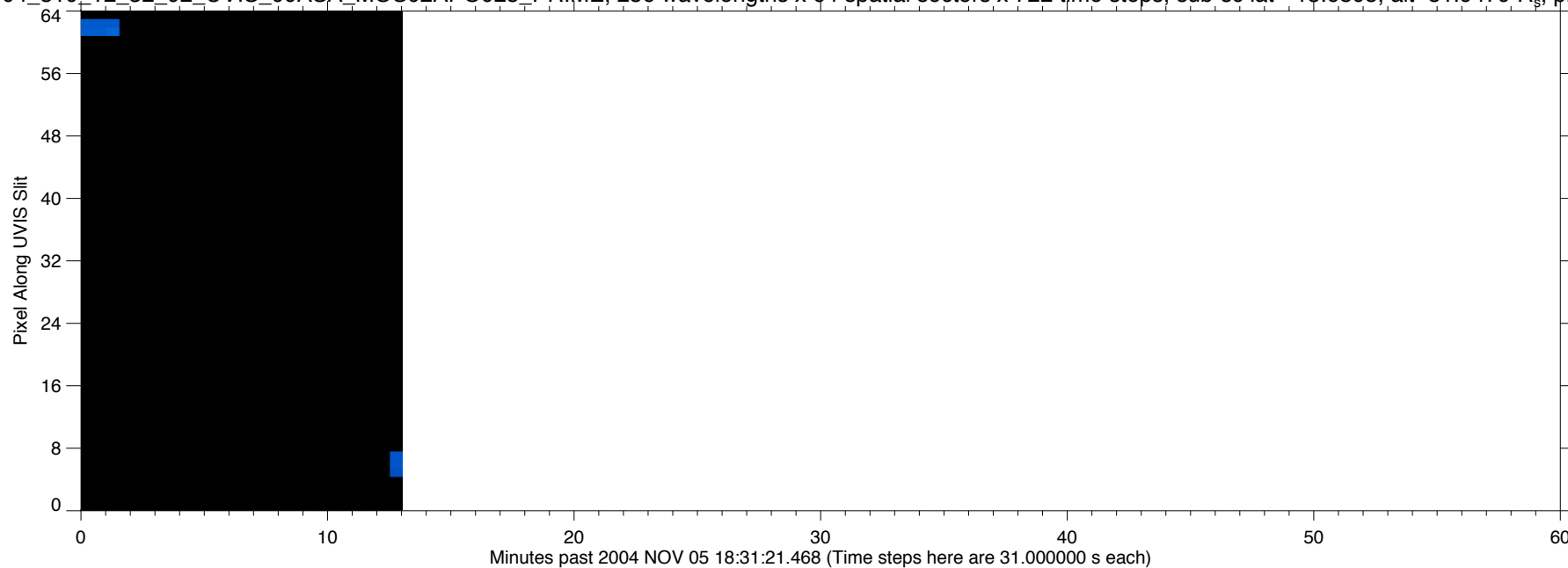
EUV2004\_310\_12\_32\_02\_UVIS\_00ASA\_MOS02APO025\_PRIME, 256 wavelengths x 64 spatial sectors x 722 time steps, sub-sc lat=-13.6805, alt=51.9479 R<sub>s</sub>, phase=97.3123



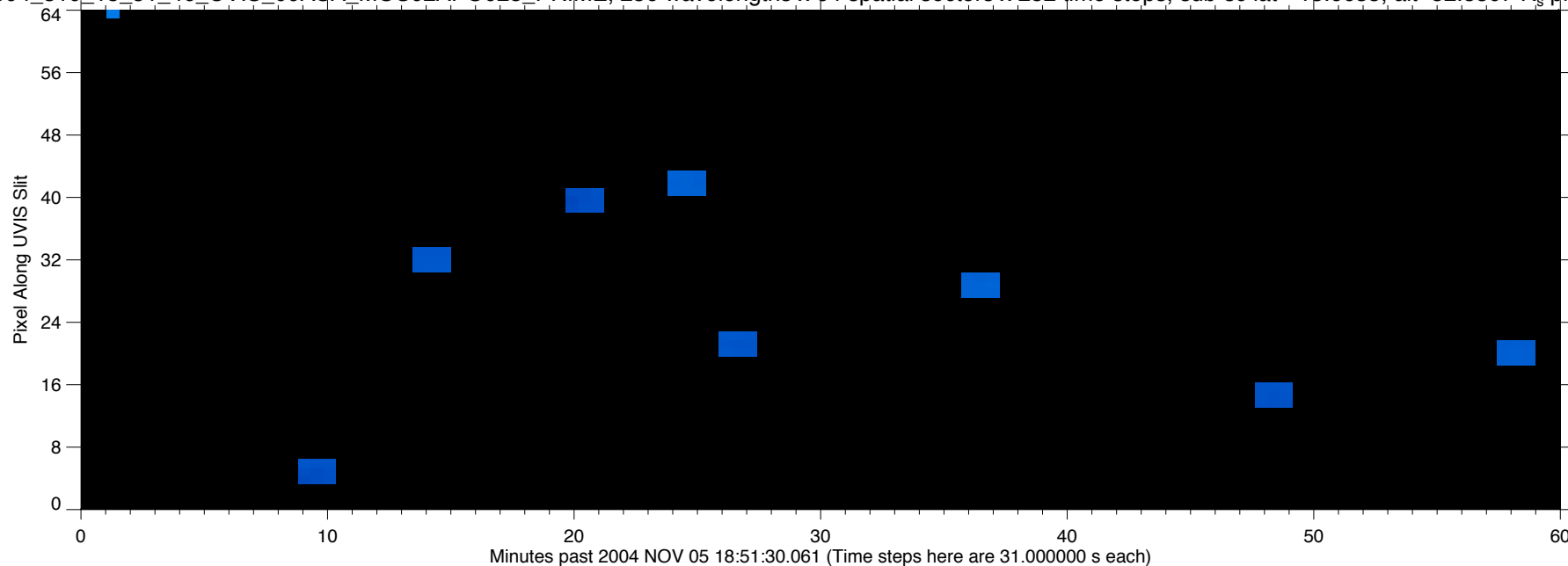
EUV2004\_310\_12\_32\_02\_UVIS\_00ASA\_MOS02APO025\_PRIME, 256 wavelengths x 64 spatial sectors x 722 time steps, sub-sc lat=-13.6805, alt=51.9479 R<sub>s</sub>, phase=97.3123



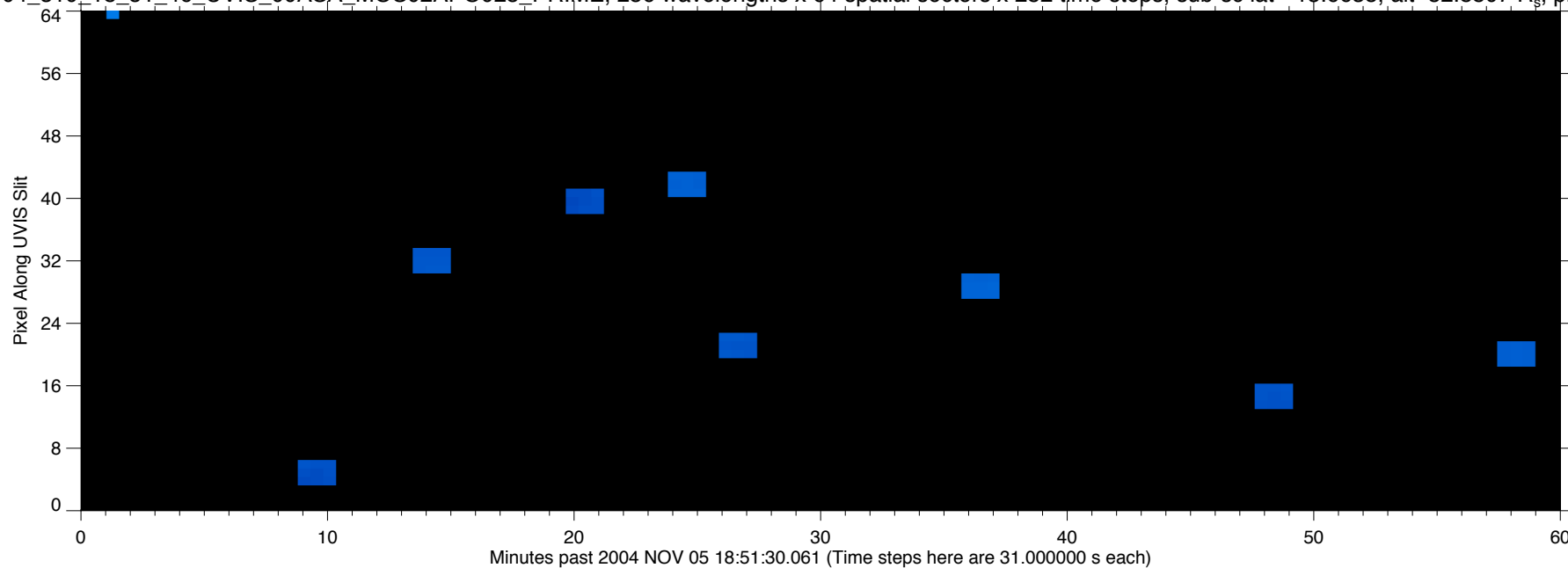
EUV2004\_310\_12\_32\_02\_UVIS\_00ASA\_MOS02APO025\_PRIME, 256 wavelengths x 64 spatial sectors x 722 time steps, sub-sc lat=-13.6805, alt=51.9479 R<sub>s</sub>, phase=97.3123



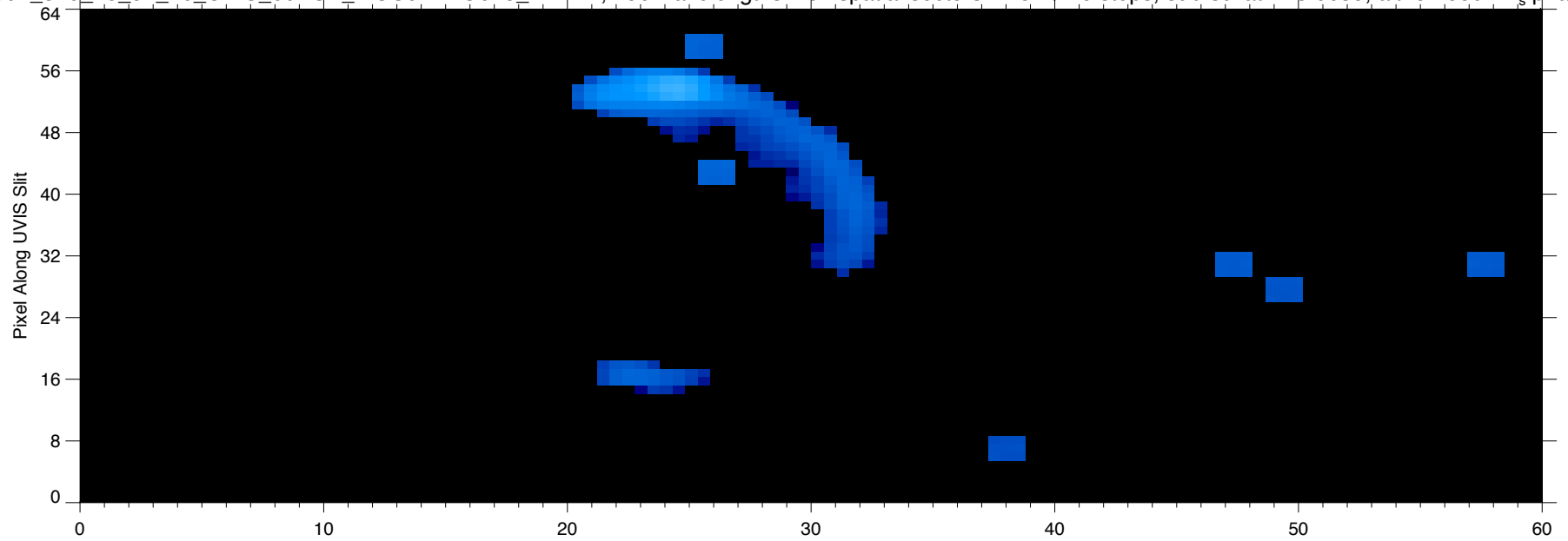
EUV2004\_310\_18\_51\_46\_UVIS\_00ASA\_MOS02APO025\_PRIME, 256 wavelengths x 64 spatial sectors x 282 time steps, sub-sc lat=-13.6635, alt=52.8807 R<sub>s</sub>, phase=96.7527



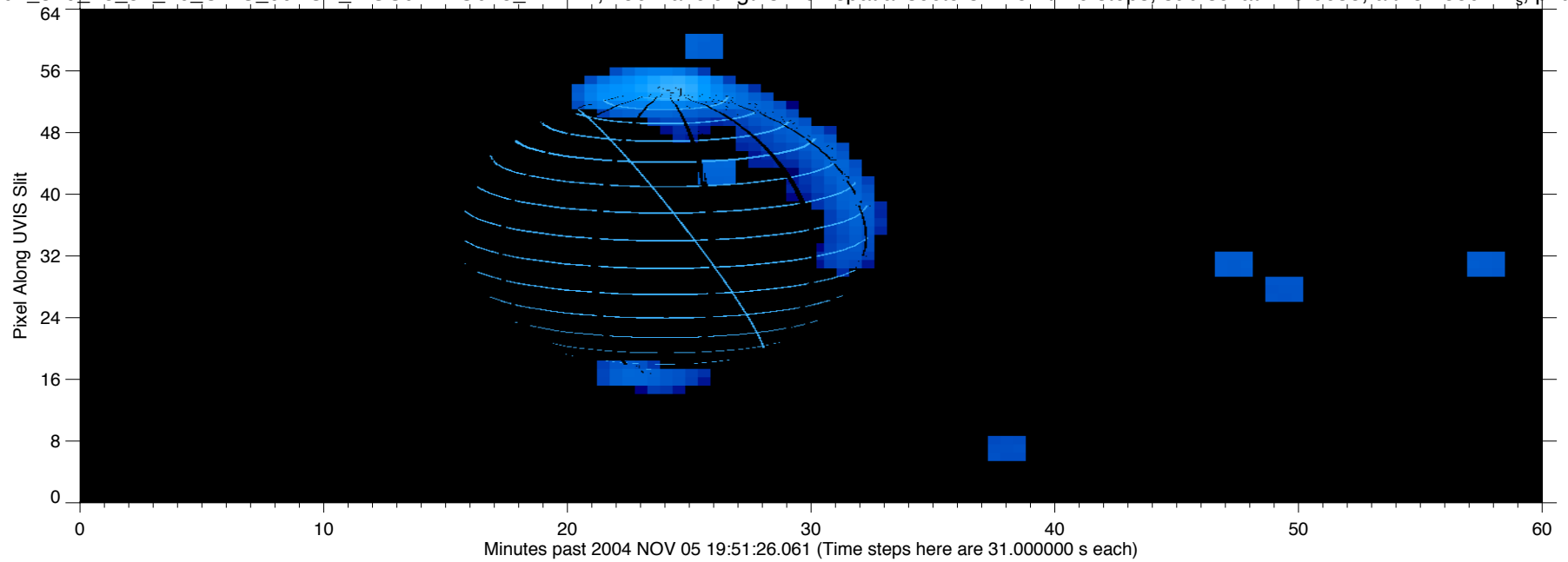
EUV2004\_310\_18\_51\_46\_UVIS\_00ASA\_MOS02APO025\_PRIME, 256 wavelengths x 64 spatial sectors x 282 time steps, sub-sc lat=-13.6635, alt=52.8807 R<sub>s</sub>, phase=96.7527



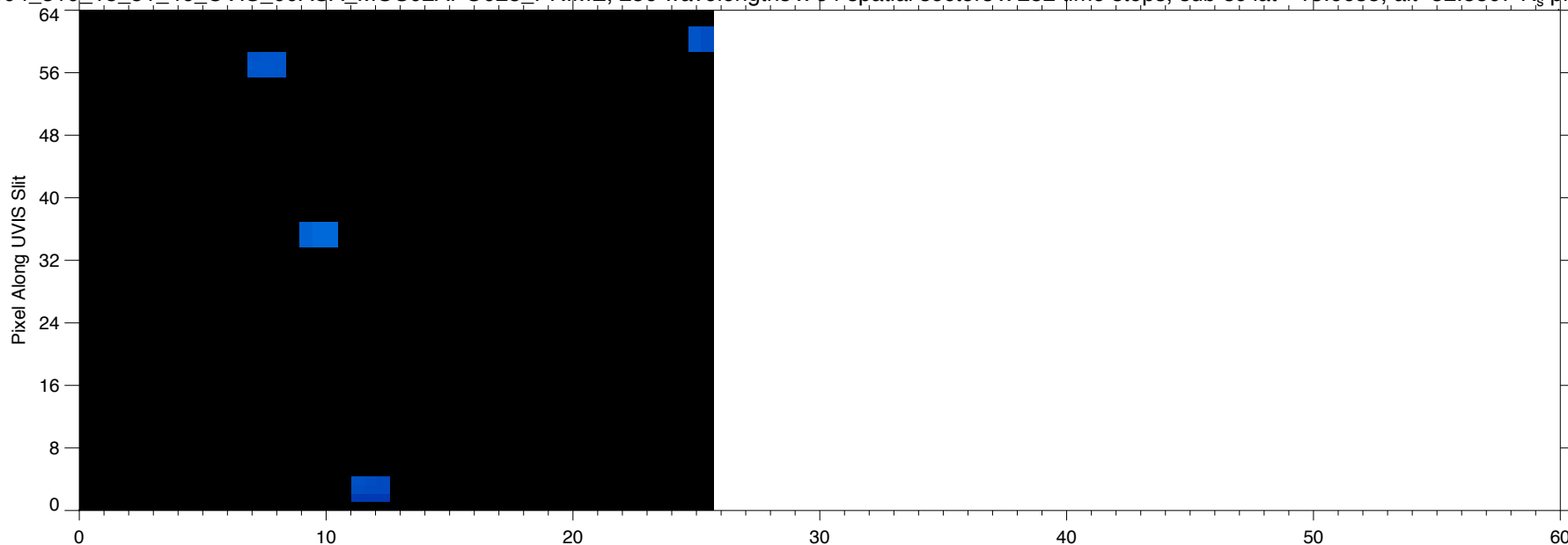
EUV2004\_310\_18\_51\_46\_UVIS\_00ASA\_MOS02APO025\_PRIME, 256 wavelengths x 64 spatial sectors x 282 time steps, sub-sc lat=-13.6635, alt=52.8807 R<sub>s</sub>, phase=96.7527



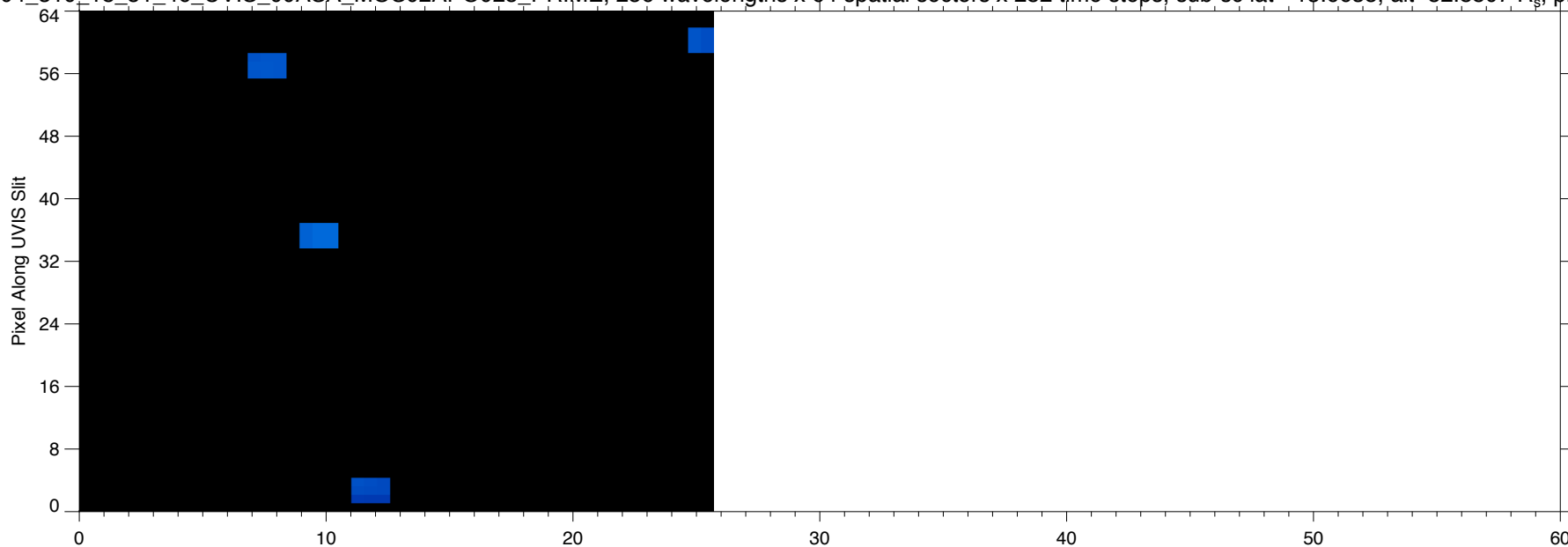
EUV2004\_310\_18\_51\_46\_UVIS\_00ASA\_MOS02APO025\_PRIME, 256 wavelengths x 64 spatial sectors x 282 time steps, sub-sc lat=-13.6635, alt=52.8807 R<sub>s</sub>, phase=96.7527



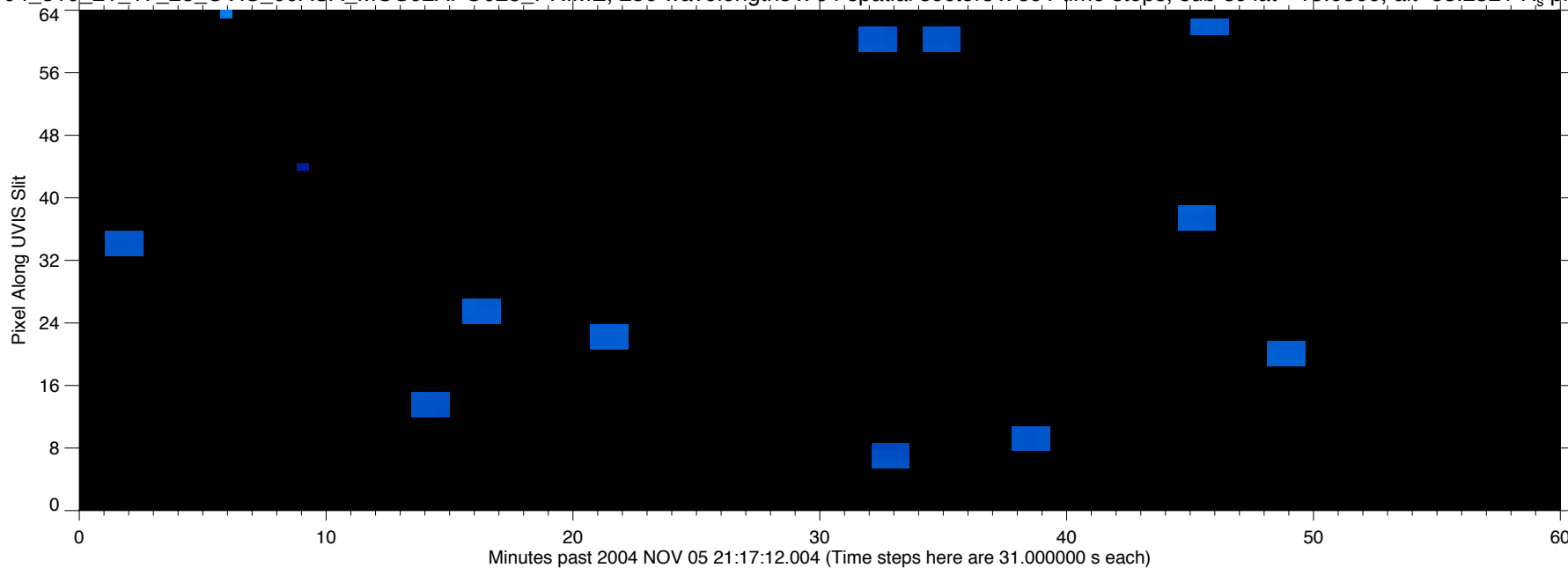
EUV2004\_310\_18\_51\_46\_UVIS\_00ASA\_MOS02APO025\_PRIME, 256 wavelengths x 64 spatial sectors x 282 time steps, sub-sc lat=-13.6635, alt=52.8807 R<sub>s</sub> phase=96.7527



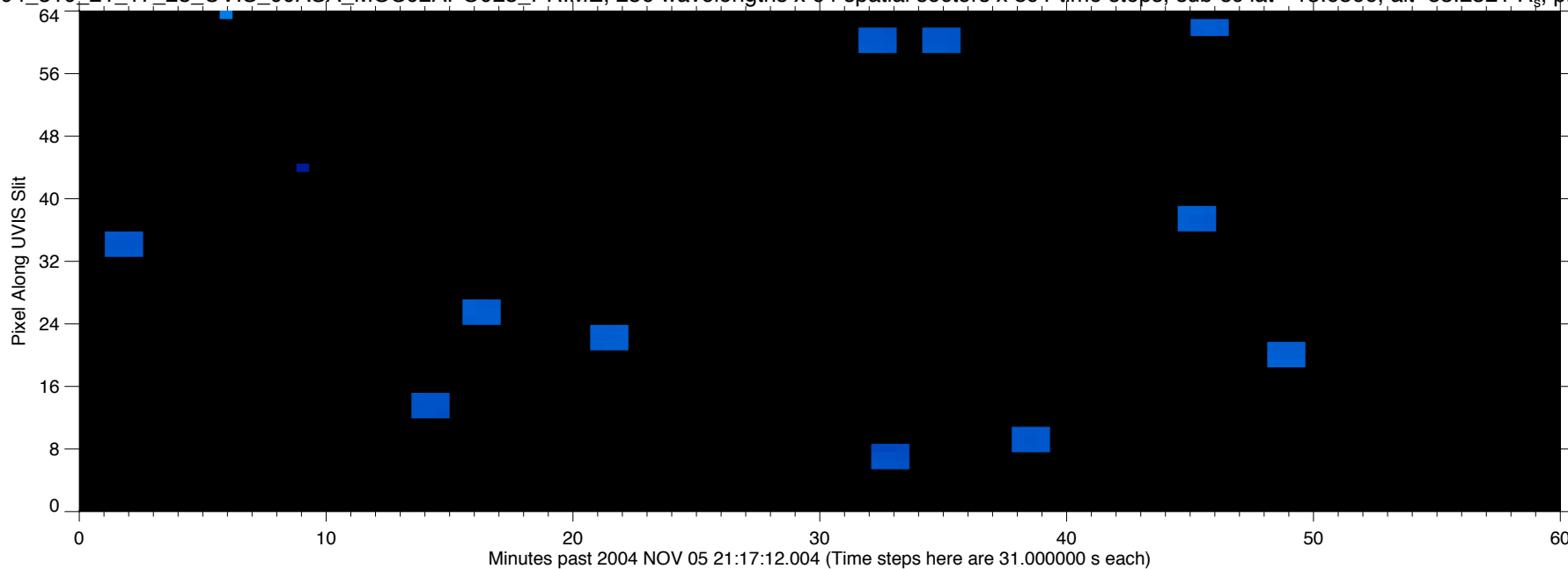
EUV2004\_310\_18\_51\_46\_UVIS\_00ASA\_MOS02APO025\_PRIME, 256 wavelengths x 64 spatial sectors x 282 time steps, sub-sc lat=-13.6635, alt=52.8807 R<sub>s</sub> phase=96.7527



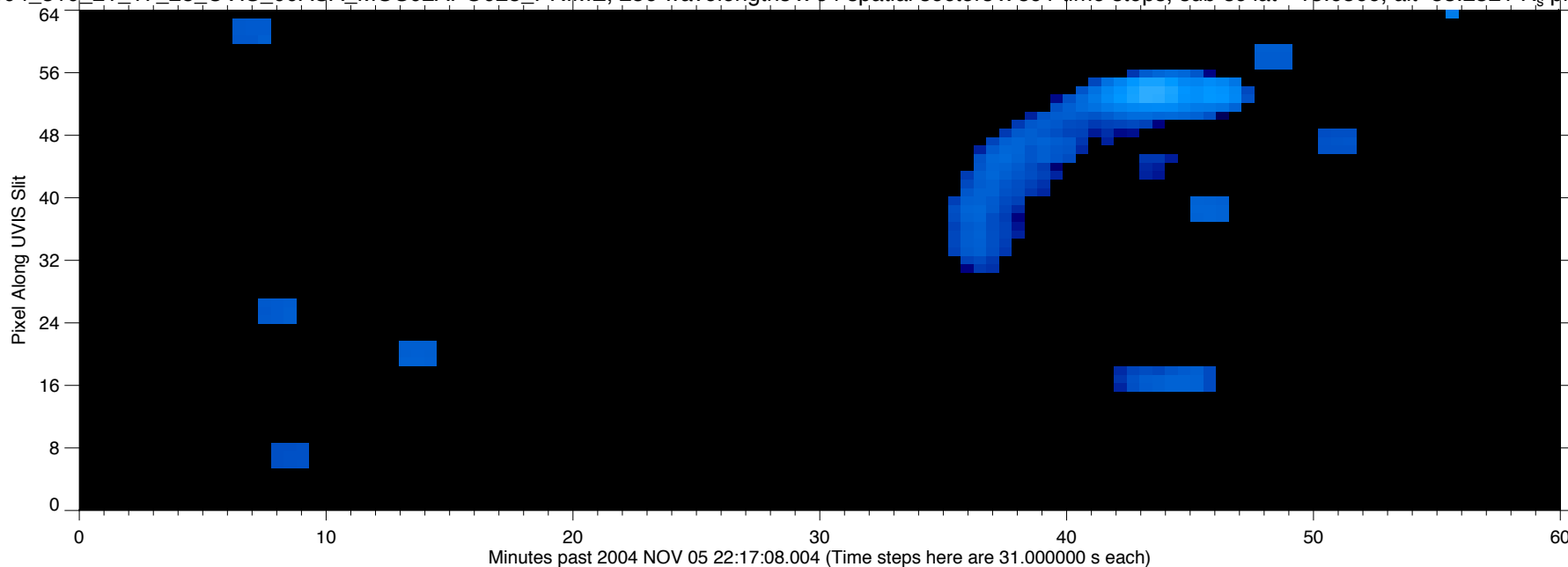
EUV2004\_310\_21\_17\_28\_UVIS\_00ASA\_MOS02APO025\_PRIME, 256 wavelengths x 64 spatial sectors x 891 time steps, sub-sc lat=-13.6566, alt=53.2321 R<sub>s</sub> phase=96.5431



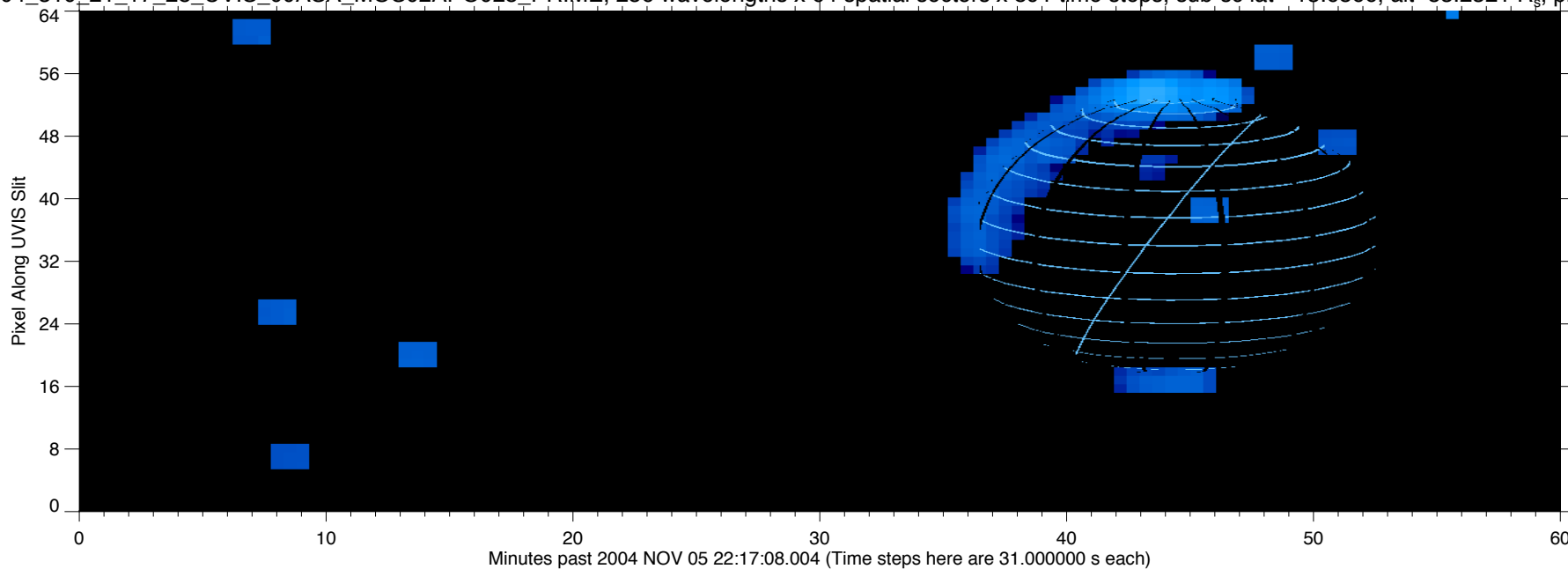
EUV2004\_310\_21\_17\_28\_UVIS\_00ASA\_MOS02APO025\_PRIME, 256 wavelengths x 64 spatial sectors x 891 time steps, sub-sc lat=-13.6566, alt=53.2321 R<sub>s</sub> phase=96.5431



EUV2004\_310\_21\_17\_28\_UVIS\_00ASA\_MOS02APO025\_PRIME, 256 wavelengths x 64 spatial sectors x 891 time steps, sub-sc lat=-13.6566, alt=53.2321 R<sub>s</sub>, phase=96.5431

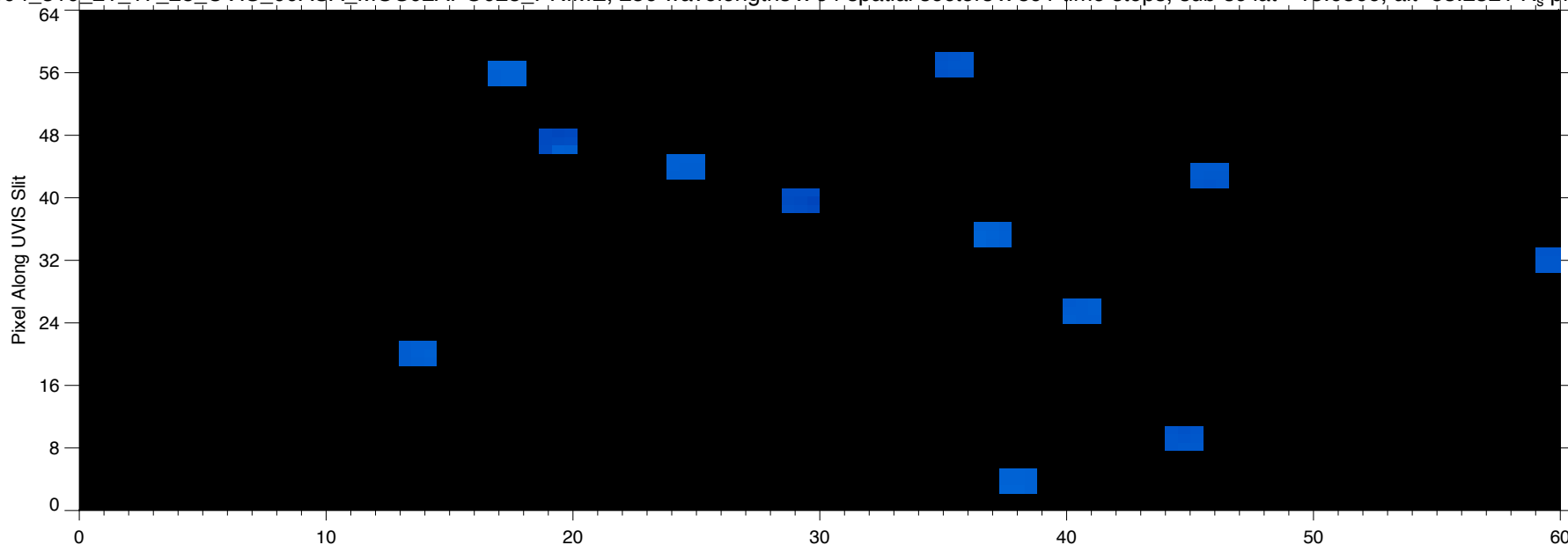


EUV2004\_310\_21\_17\_28\_UVIS\_00ASA\_MOS02APO025\_PRIME, 256 wavelengths x 64 spatial sectors x 891 time steps, sub-sc lat=-13.6566, alt=53.2321 R<sub>s</sub>, phase=96.5431



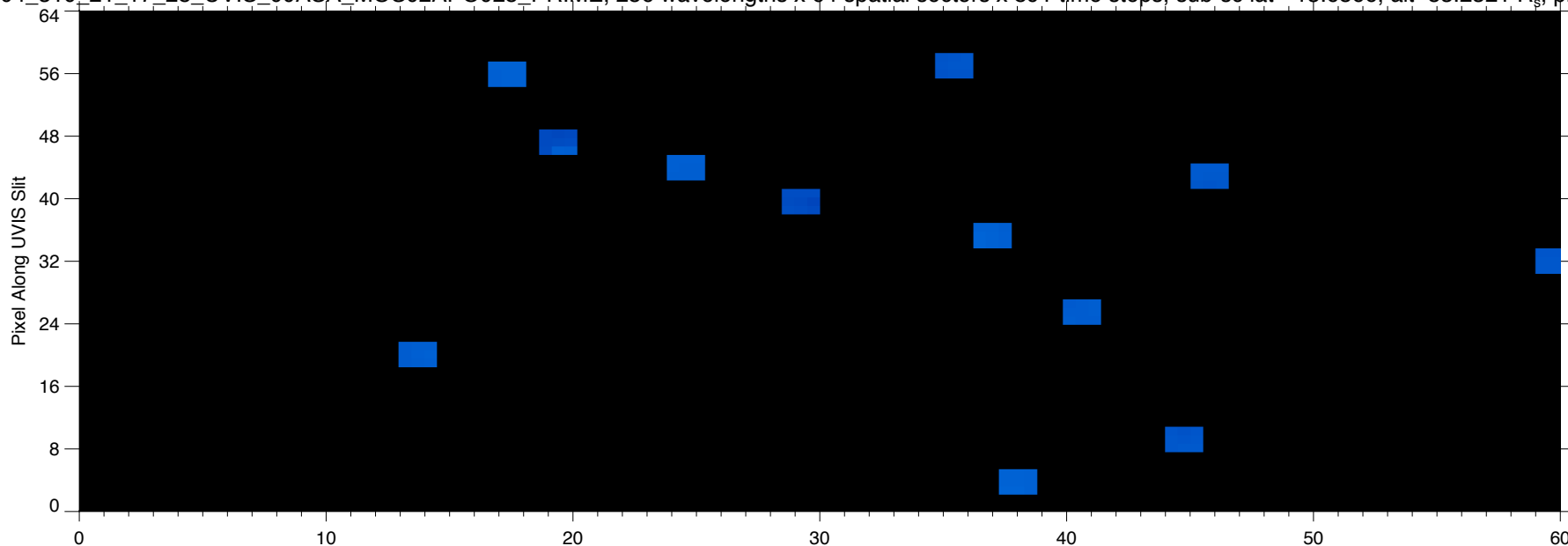


EUV2004\_310\_21\_17\_28\_UVIS\_00ASA\_MOS02APO025\_PRIME, 256 wavelengths x 64 spatial sectors x 891 time steps, sub-sc lat=-13.6566, alt=53.2321 R<sub>s</sub> phase=96.5431



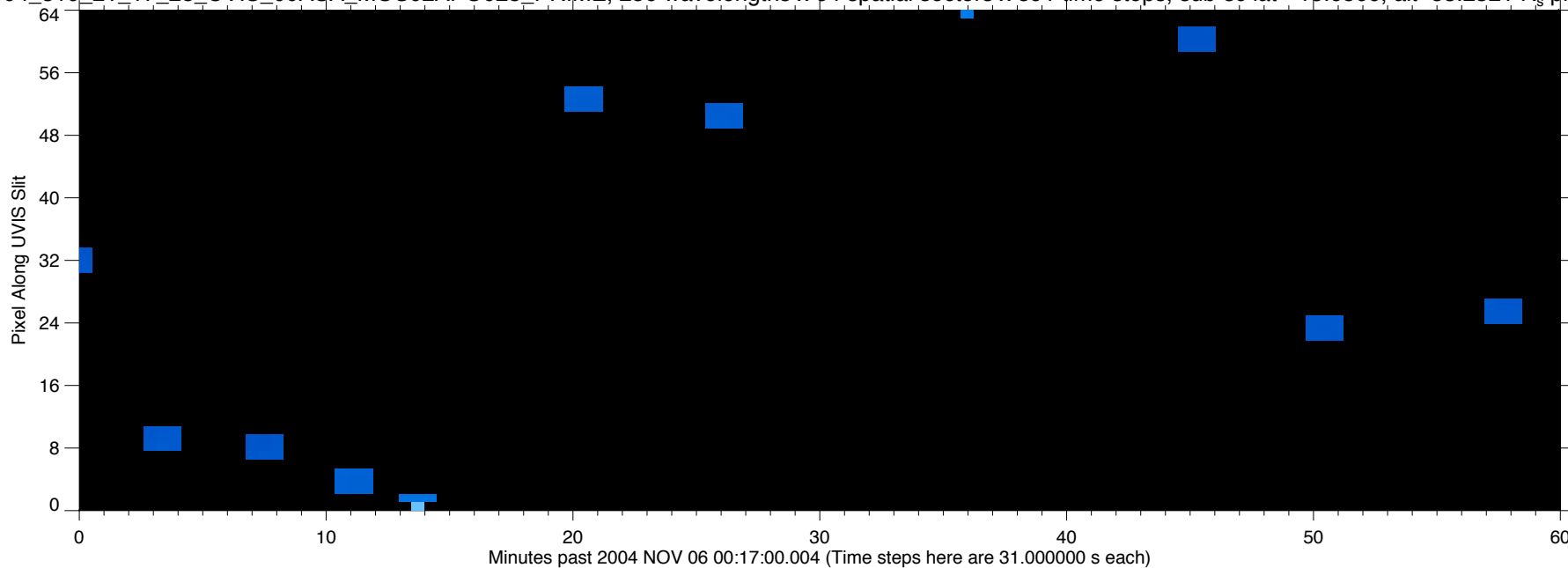
Minutes past 2004 NOV 05 23:17:04.004 (Time steps here are 31.000000 s each)

EUV2004\_310\_21\_17\_28\_UVIS\_00ASA\_MOS02APO025\_PRIME, 256 wavelengths x 64 spatial sectors x 891 time steps, sub-sc lat=-13.6566, alt=53.2321 R<sub>s</sub> phase=96.5431

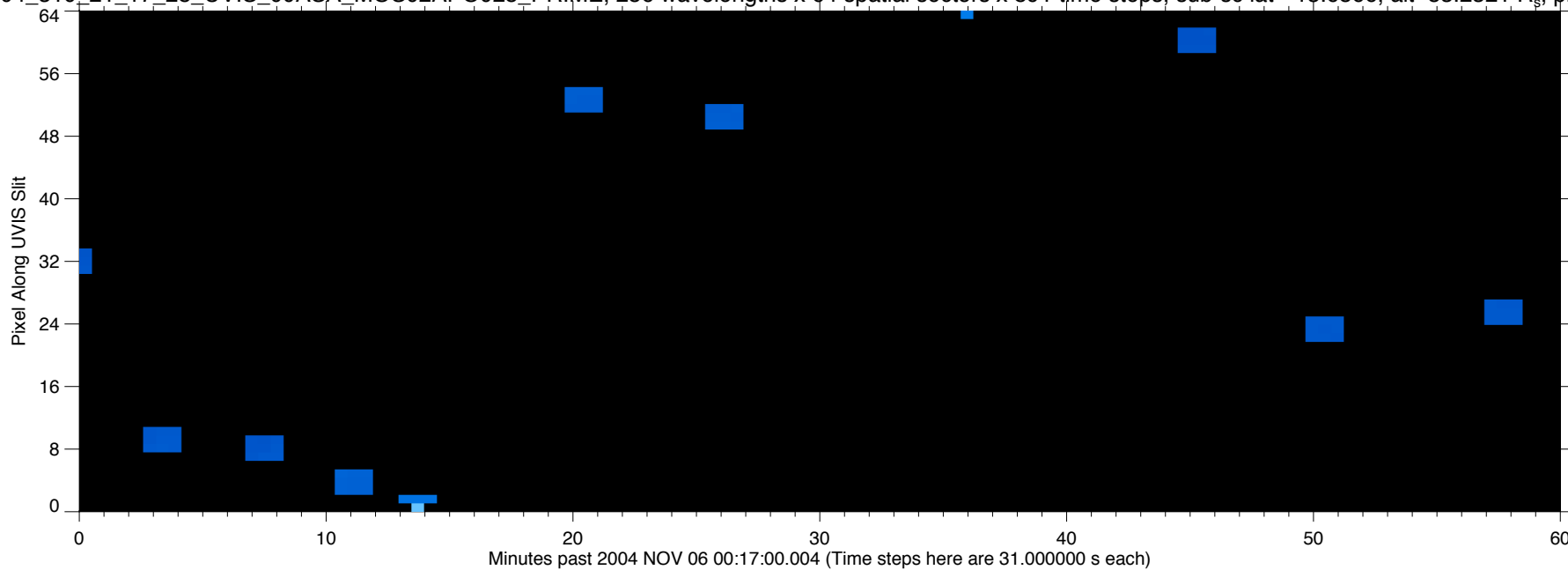


Minutes past 2004 NOV 05 23:17:04.004 (Time steps here are 31.000000 s each)

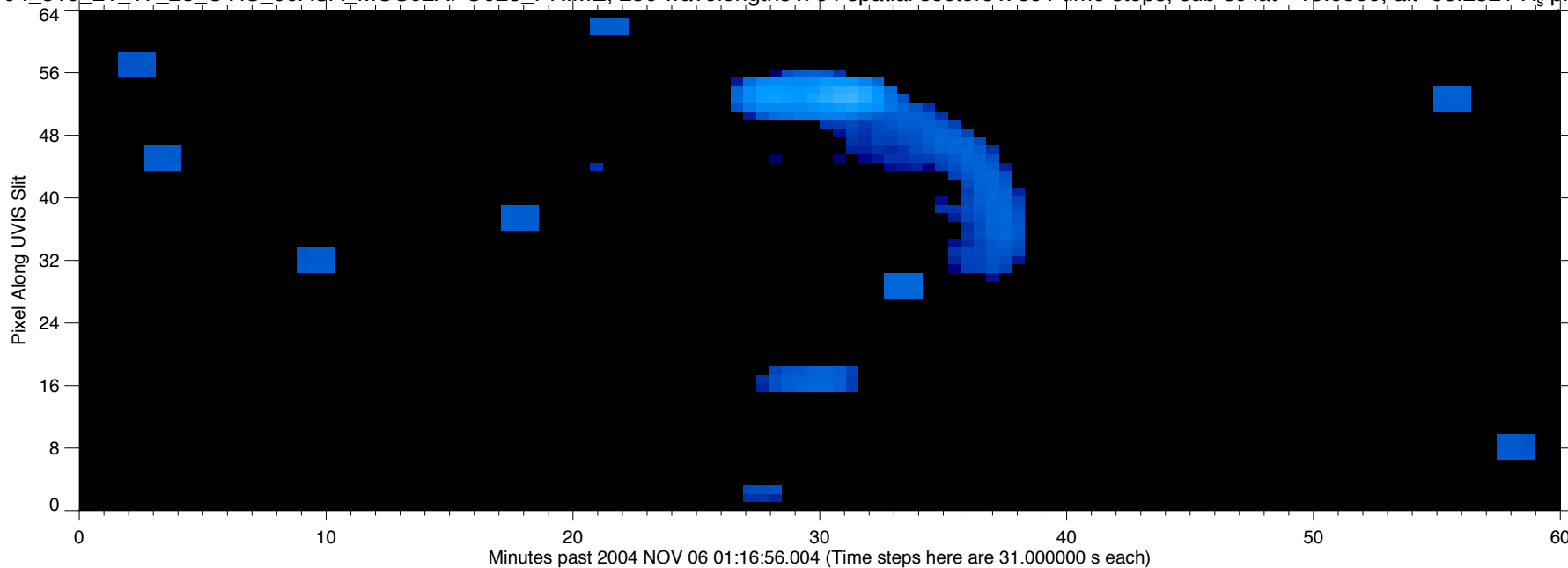
EUV2004\_310\_21\_17\_28\_UVIS\_00ASA\_MOS02APO025\_PRIME, 256 wavelengths x 64 spatial sectors x 891 time steps, sub-sc lat=-13.6566, alt=53.2321 R<sub>s</sub> phase=96.5431



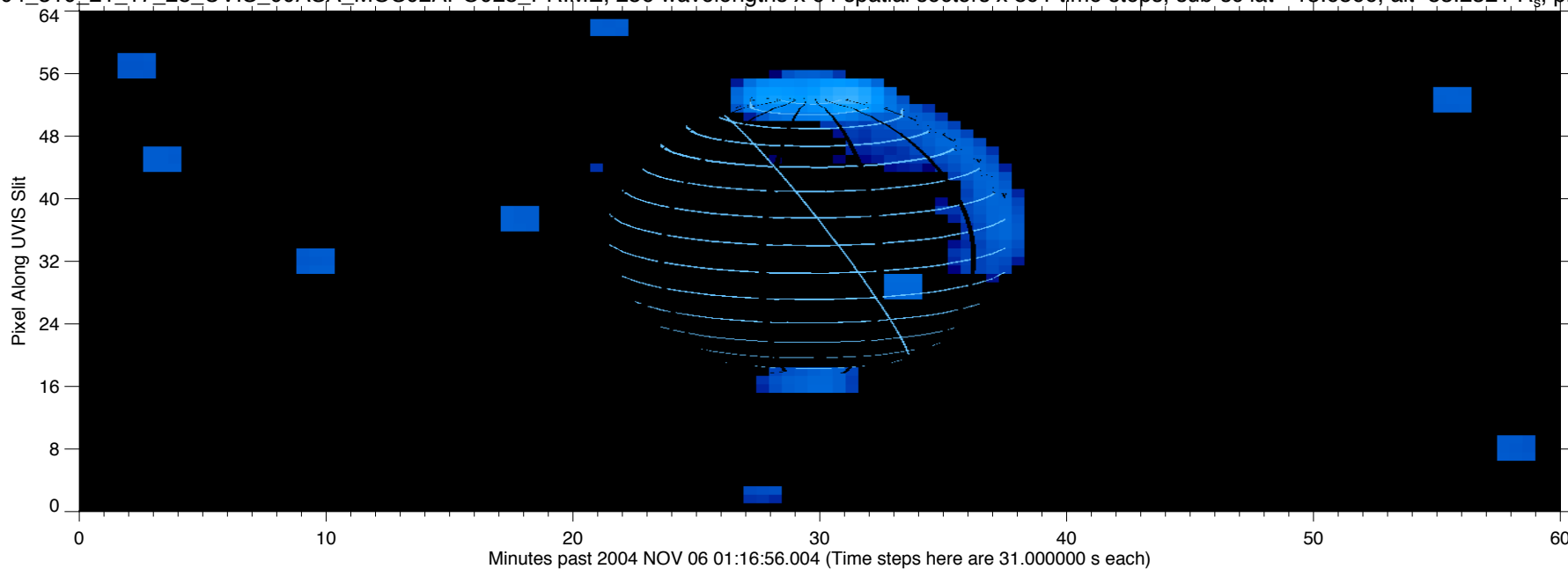
EUV2004\_310\_21\_17\_28\_UVIS\_00ASA\_MOS02APO025\_PRIME, 256 wavelengths x 64 spatial sectors x 891 time steps, sub-sc lat=-13.6566, alt=53.2321 R<sub>s</sub> phase=96.5431



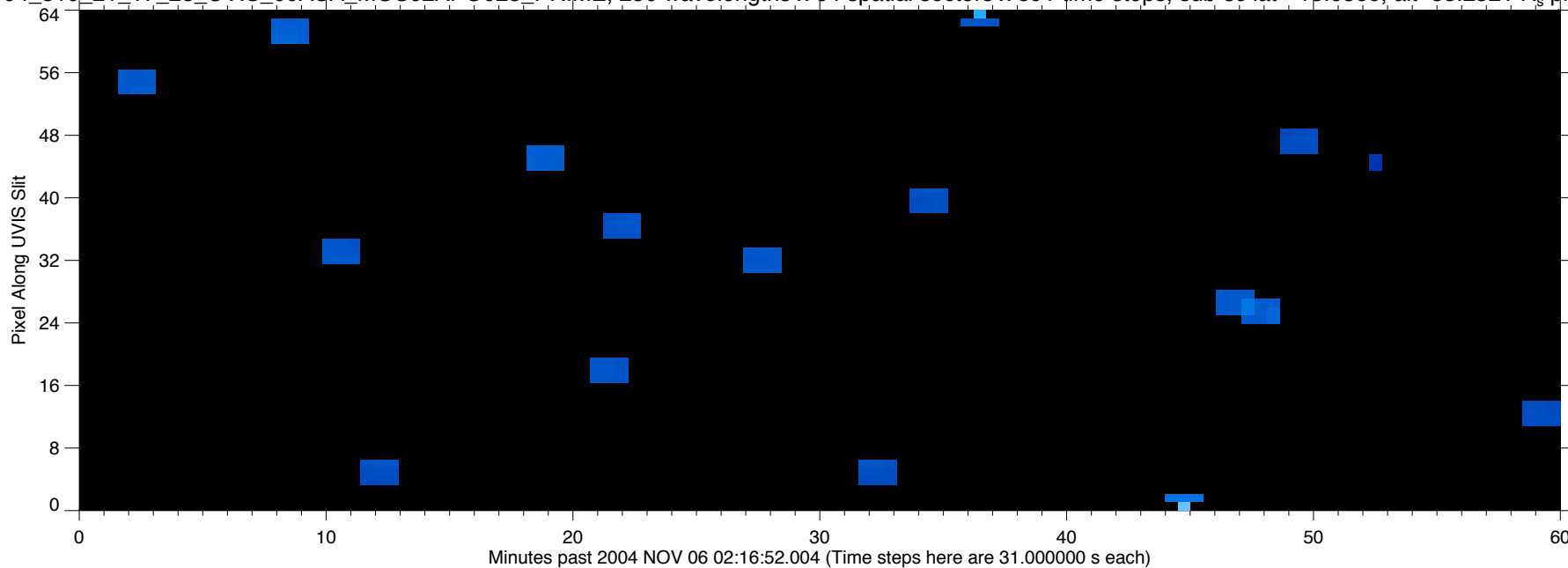
EUV2004\_310\_21\_17\_28\_UVIS\_00ASA\_MOS02APO025\_PRIME, 256 wavelengths x 64 spatial sectors x 891 time steps, sub-sc lat=-13.6566, alt=53.2321 R<sub>s</sub>, phase=96.5431



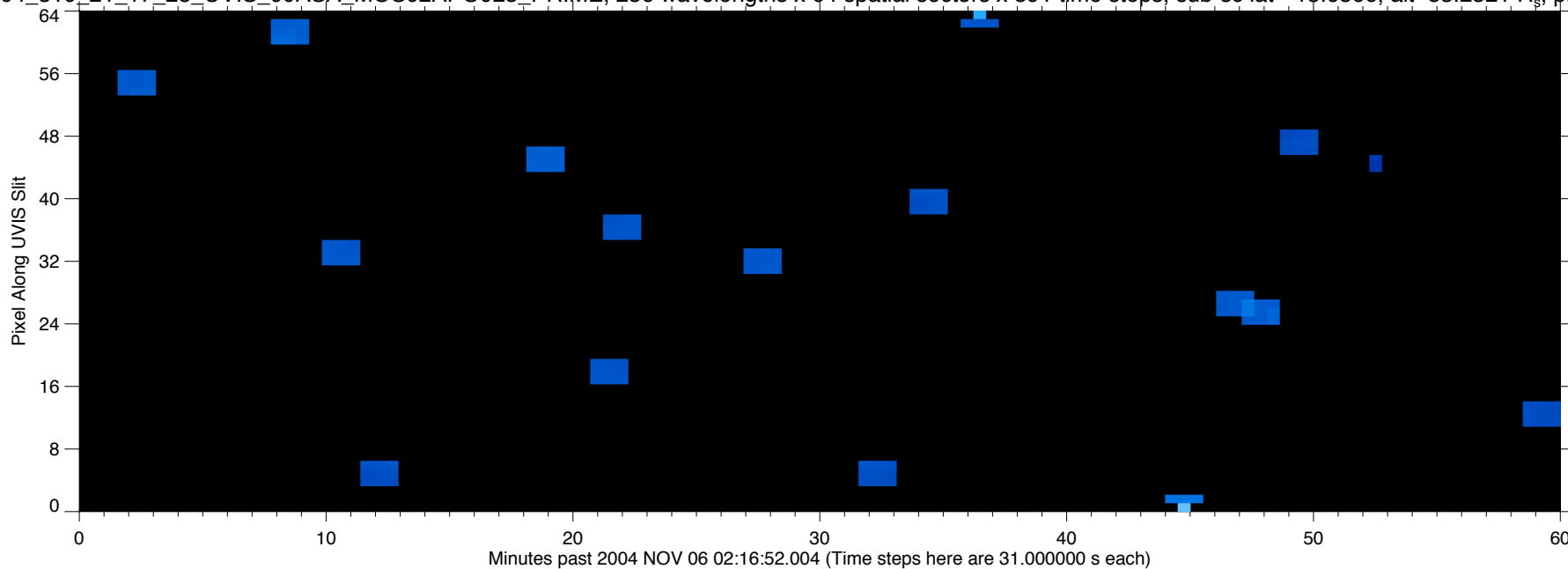
EUV2004\_310\_21\_17\_28\_UVIS\_00ASA\_MOS02APO025\_PRIME, 256 wavelengths x 64 spatial sectors x 891 time steps, sub-sc lat=-13.6566, alt=53.2321 R<sub>s</sub>, phase=96.5431



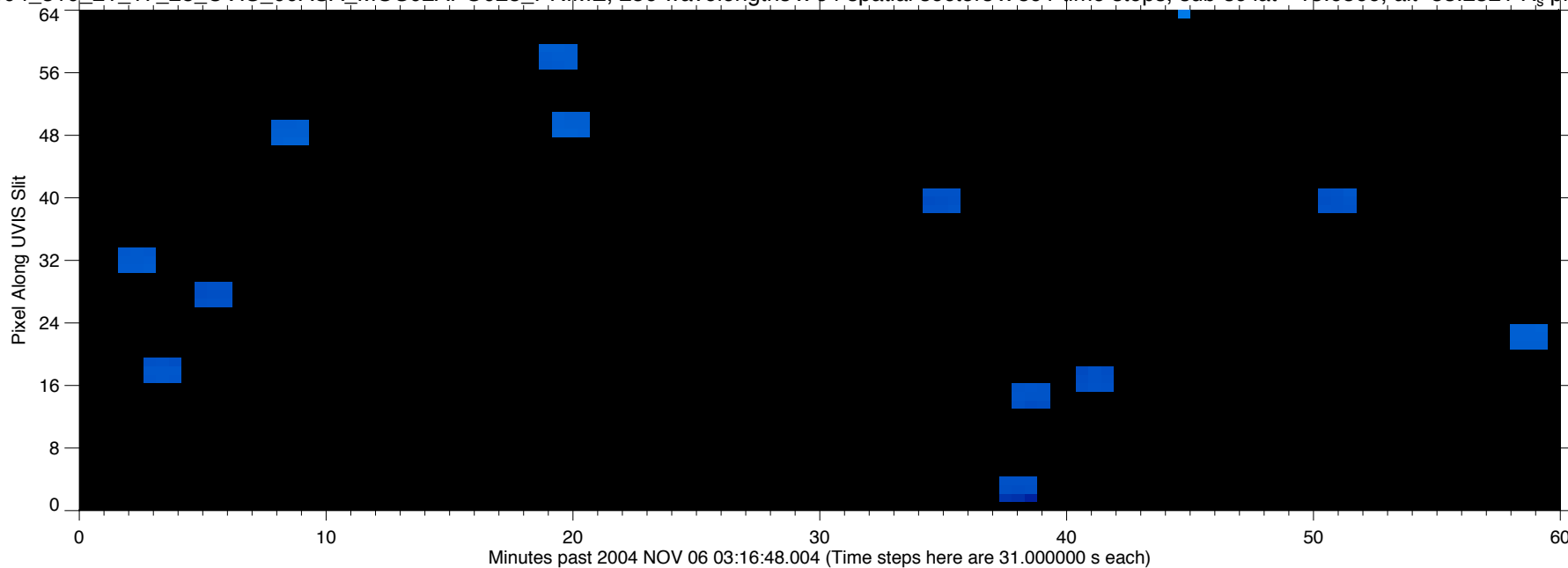
EUV2004\_310\_21\_17\_28\_UVIS\_00ASA\_MOS02APO025\_PRIME, 256 wavelengths x 64 spatial sectors x 891 time steps, sub-sc lat=-13.6566, alt=53.2321 R<sub>s</sub> phase=96.5431



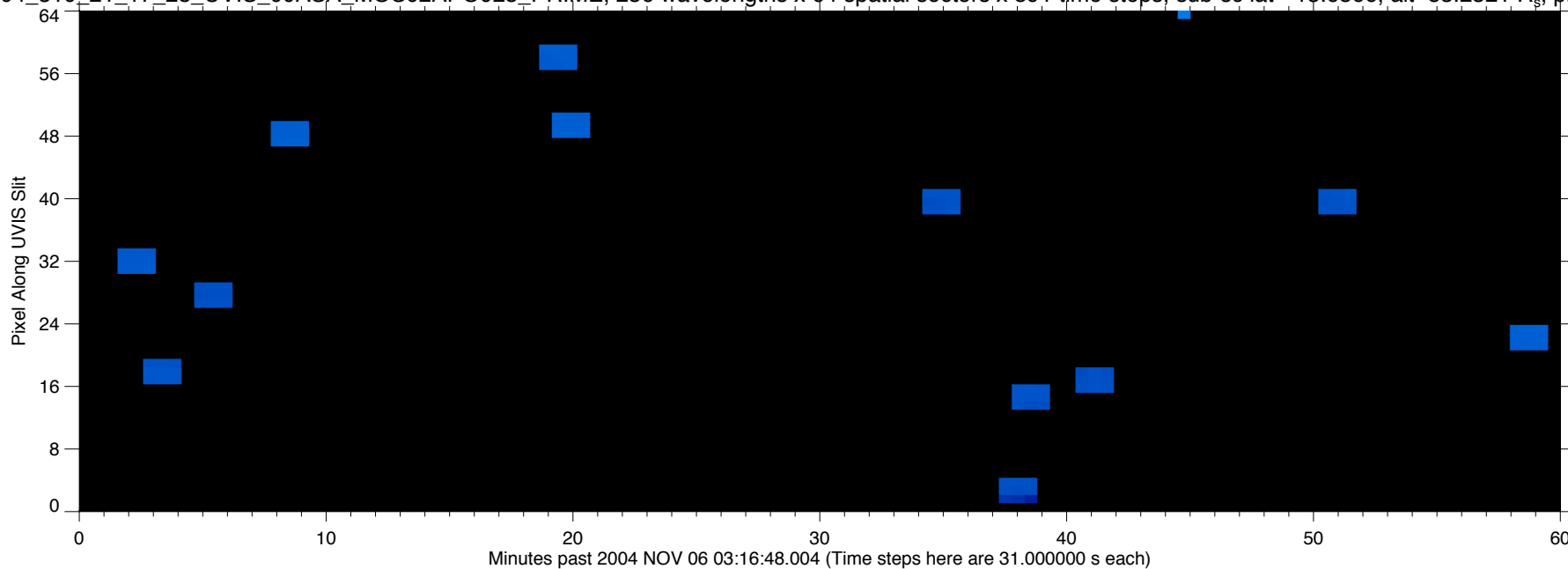
EUV2004\_310\_21\_17\_28\_UVIS\_00ASA\_MOS02APO025\_PRIME, 256 wavelengths x 64 spatial sectors x 891 time steps, sub-sc lat=-13.6566, alt=53.2321 R<sub>s</sub> phase=96.5431



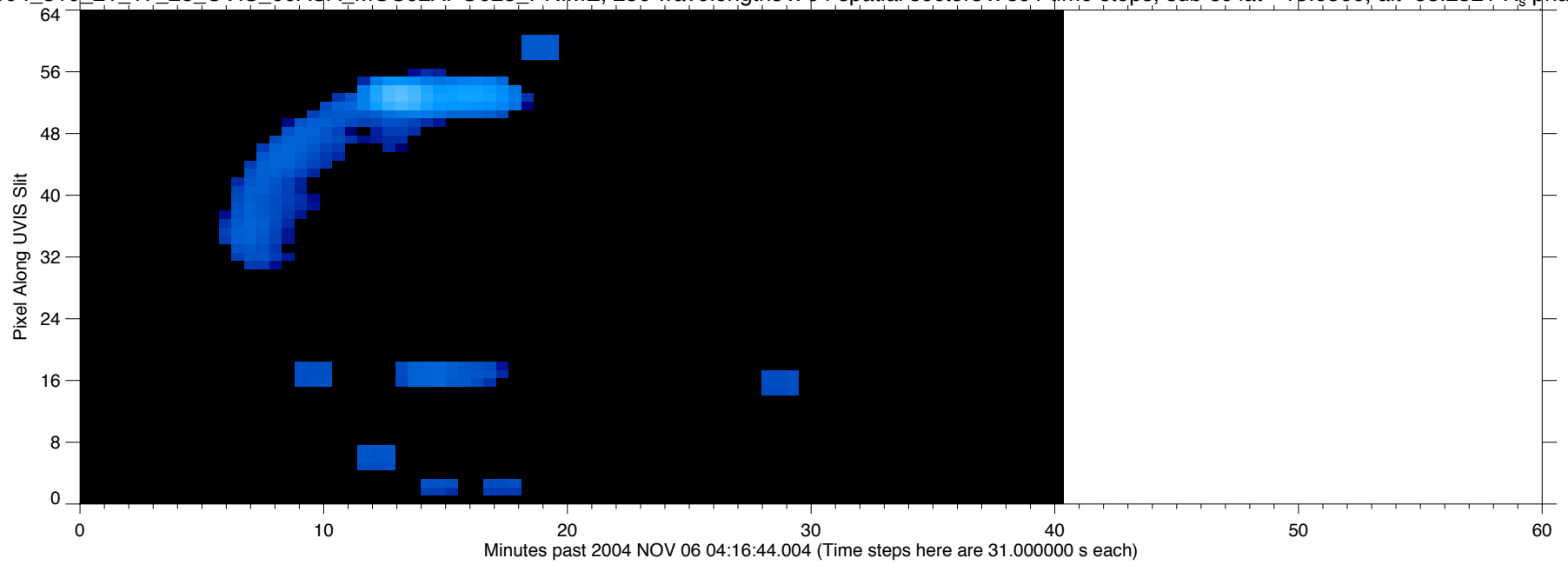
EUV2004\_310\_21\_17\_28\_UVIS\_00ASA\_MOS02APO025\_PRIME, 256 wavelengths x 64 spatial sectors x 891 time steps, sub-sc lat=-13.6566, alt=53.2321 R<sub>s</sub> phase=96.5431



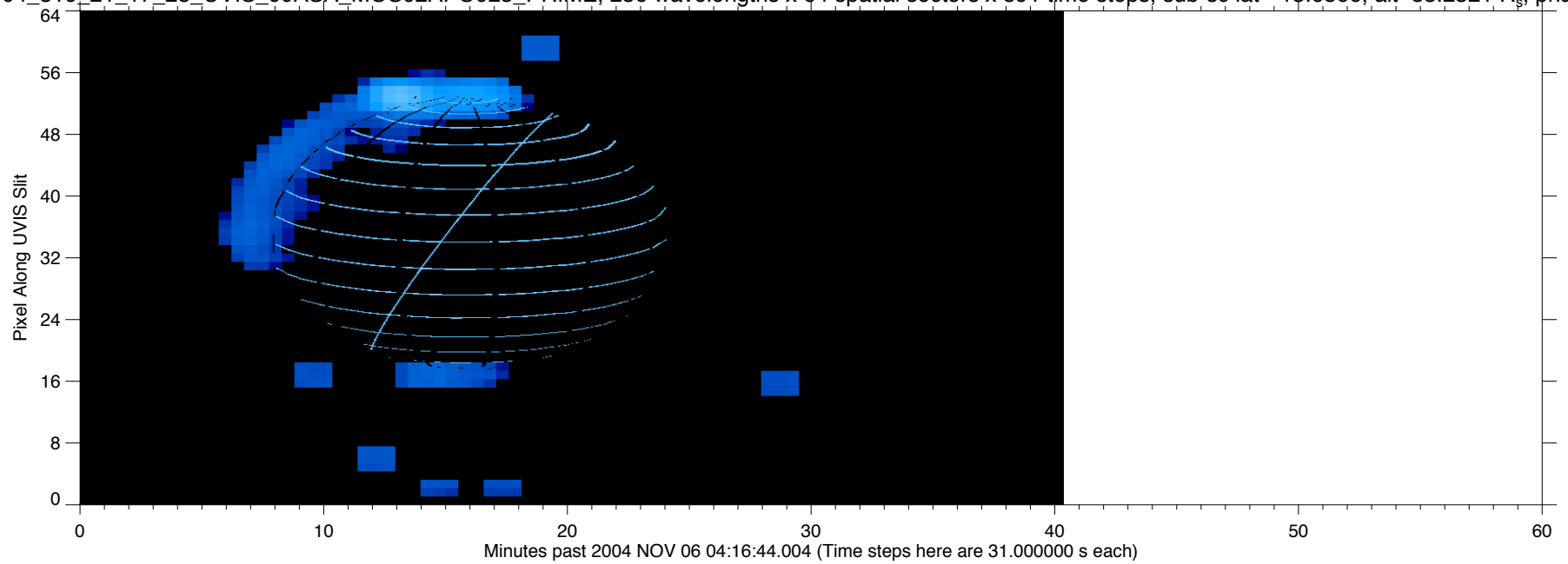
EUV2004\_310\_21\_17\_28\_UVIS\_00ASA\_MOS02APO025\_PRIME, 256 wavelengths x 64 spatial sectors x 891 time steps, sub-sc lat=-13.6566, alt=53.2321 R<sub>s</sub> phase=96.5431



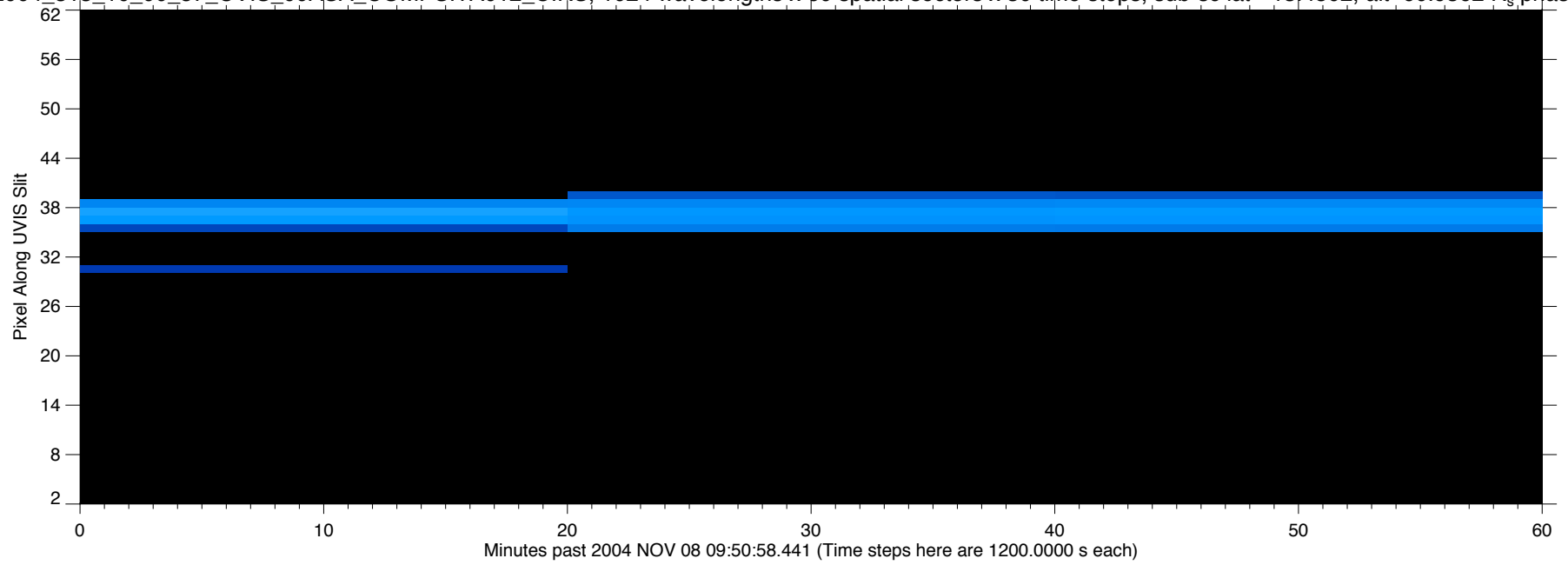
EUV2004\_310\_21\_17\_28\_UVIS\_00ASA\_MOS02APO025\_PRIME, 256 wavelengths x 64 spatial sectors x 891 time steps, sub-sc lat=-13.6566, alt=53.2321 R<sub>s</sub> phase=96.5431



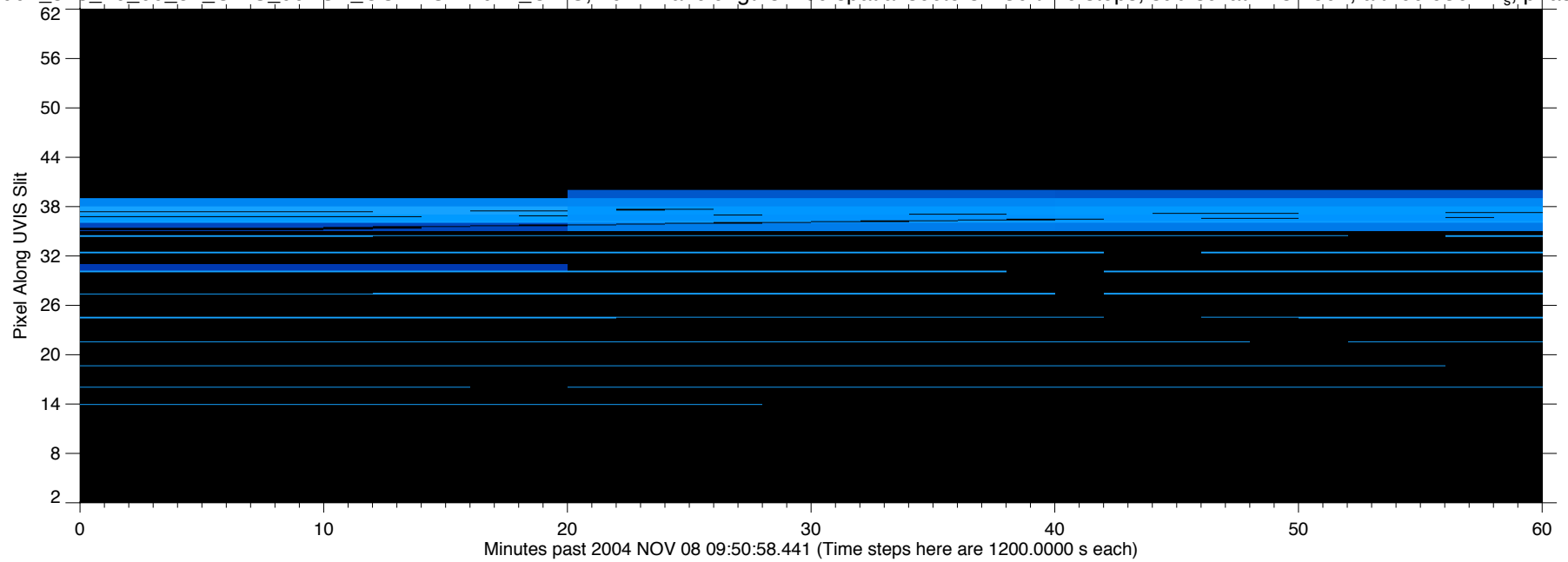
EUV2004\_310\_21\_17\_28\_UVIS\_00ASA\_MOS02APO025\_PRIME, 256 wavelengths x 64 spatial sectors x 891 time steps, sub-sc lat=-13.6566, alt=53.2321 R<sub>s</sub> phase=96.5431



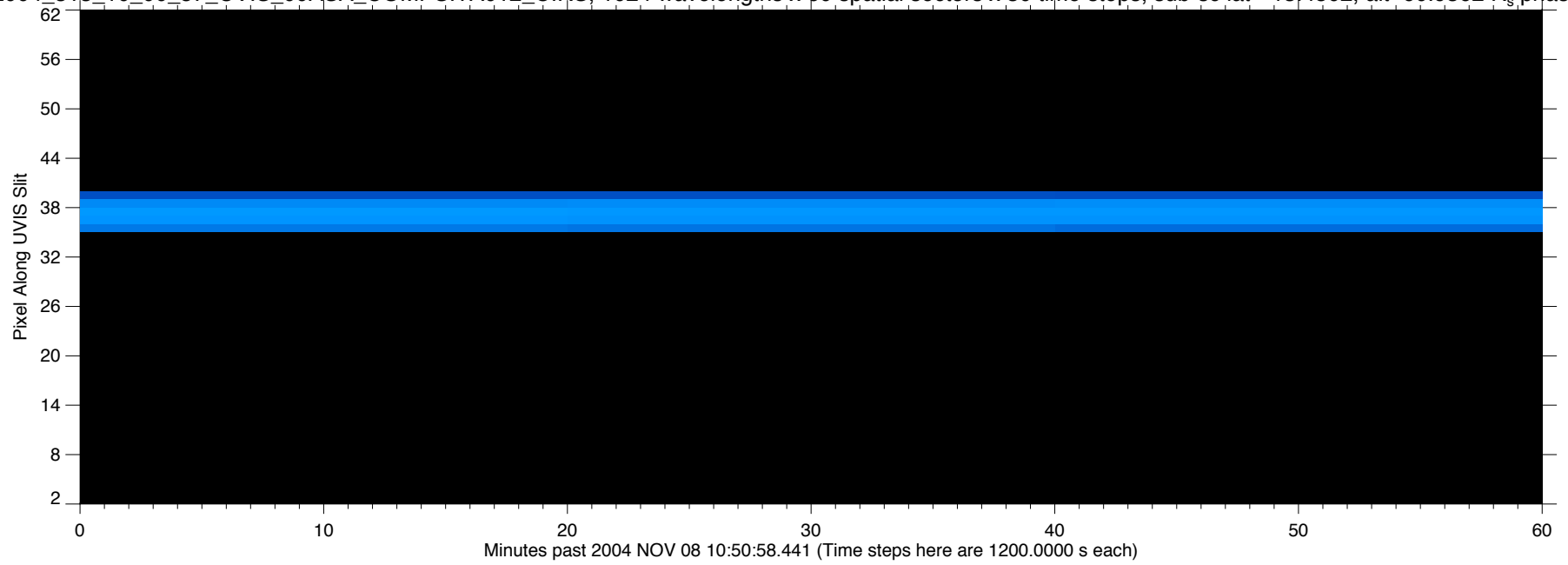
EUV2004\_313\_10\_00\_57\_UVIS\_00ASA\_COMPSITA012\_CIRS, 1024 wavelengths x 60 spatial sectors x 30 time steps, sub-sc lat=-13,4502, alt=60.9362 R<sub>s</sub>, phase=92.0281



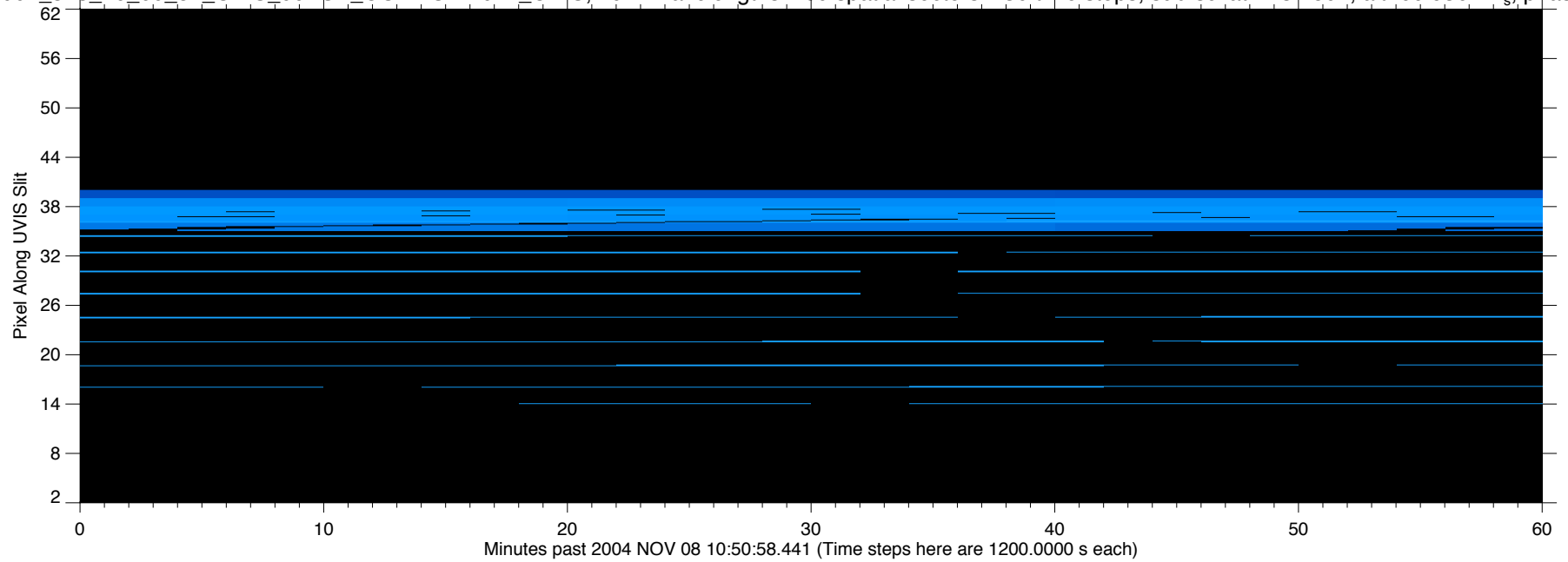
EUV2004\_313\_10\_00\_57\_UVIS\_00ASA\_COMPSITA012\_CIRS, 1024 wavelengths x 60 spatial sectors x 30 time steps, sub-sc lat=-13,4502, alt=60.9362 R<sub>s</sub>, phase=92.0281



EUV2004\_313\_10\_00\_57\_UVIS\_00ASA\_COMPSITA012\_CIRS, 1024 wavelengths x 60 spatial sectors x 30 time steps, sub-sc lat=-13,4502, alt=60.9362 R<sub>s</sub>, phase=92.0281

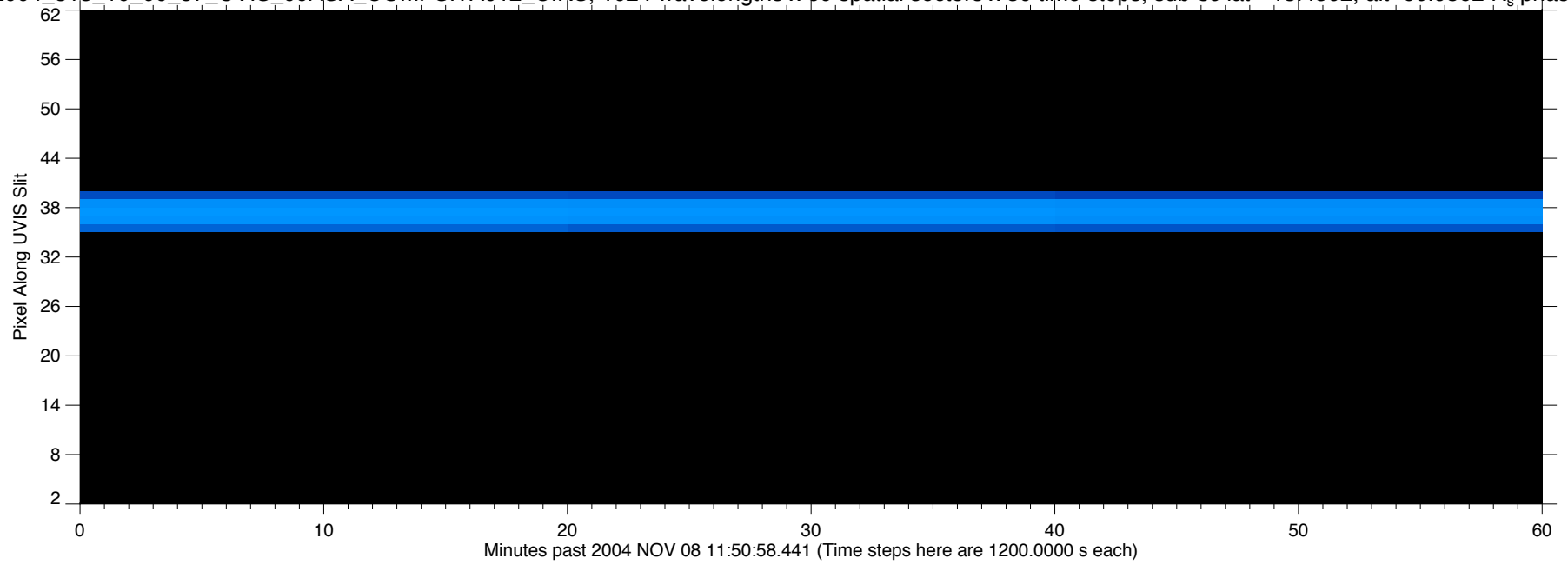


EUV2004\_313\_10\_00\_57\_UVIS\_00ASA\_COMPSITA012\_CIRS, 1024 wavelengths x 60 spatial sectors x 30 time steps, sub-sc lat=-13,4502, alt=60.9362 R<sub>s</sub>, phase=92.0281

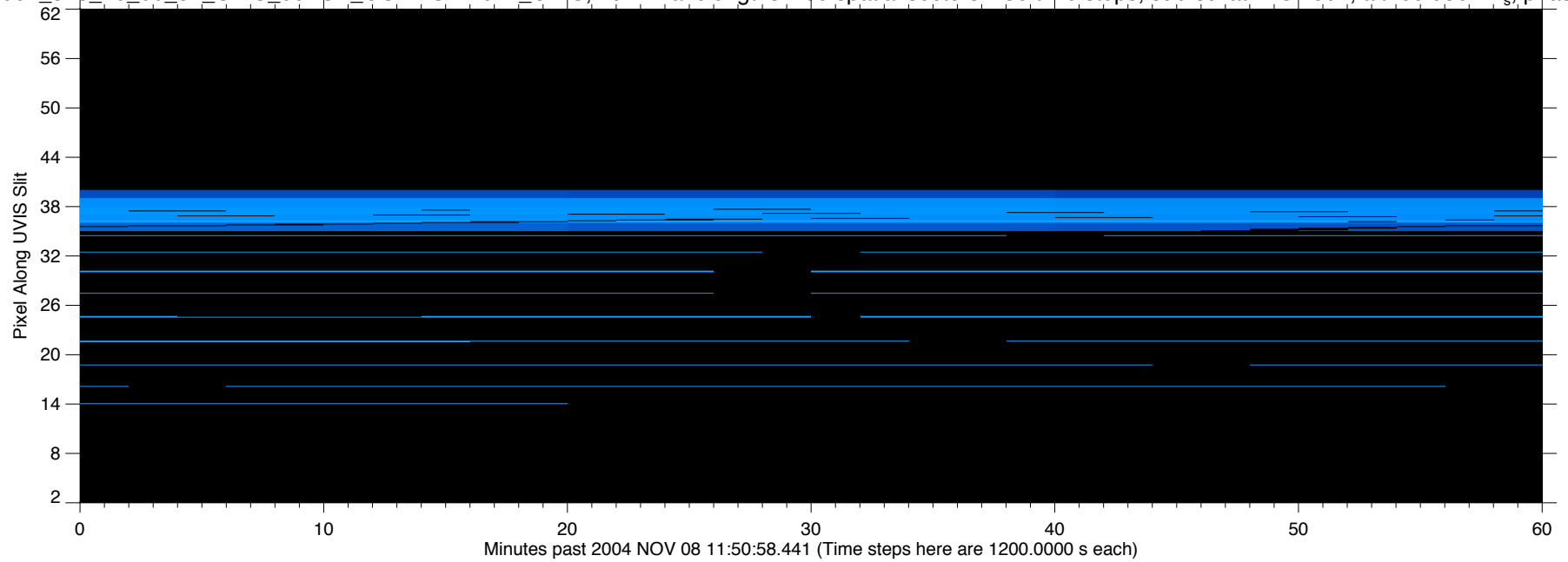




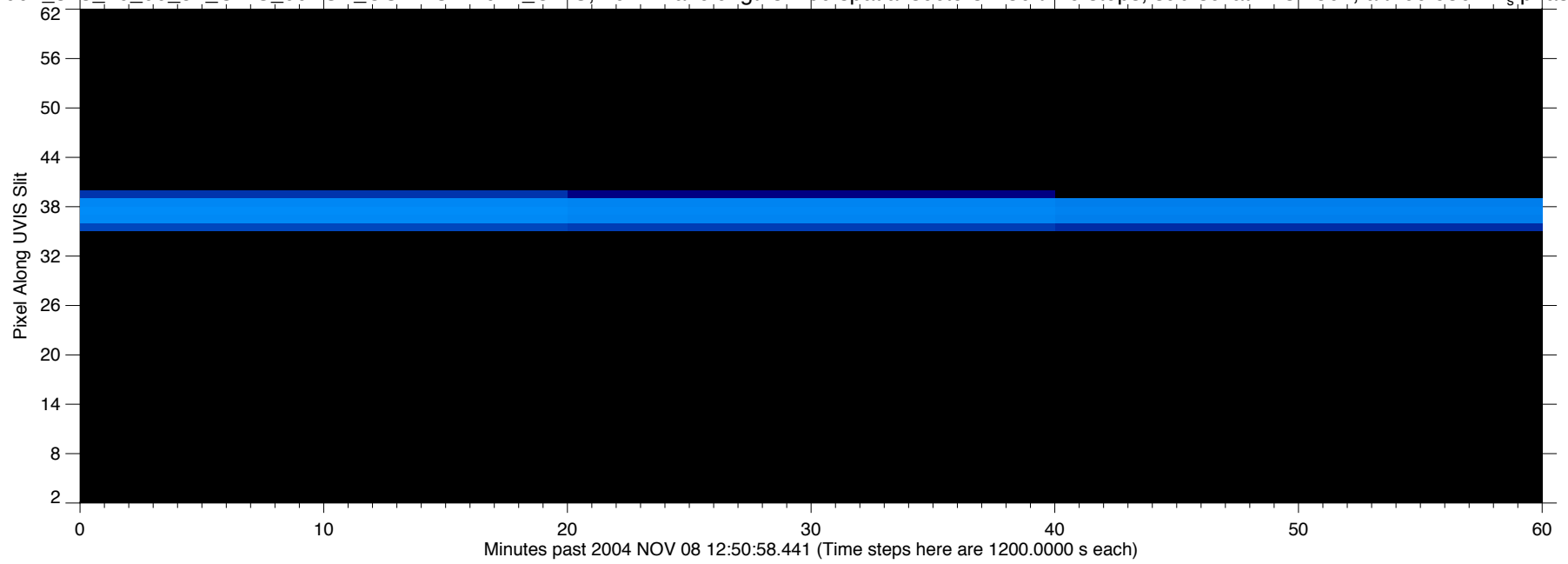
EUV2004\_313\_10\_00\_57\_UVIS\_00ASA\_COMPSITA012\_CIRS, 1024 wavelengths x 60 spatial sectors x 30 time steps, sub-sc lat=-13,4502, alt=60.9362 R<sub>s</sub>, phase=92.0281



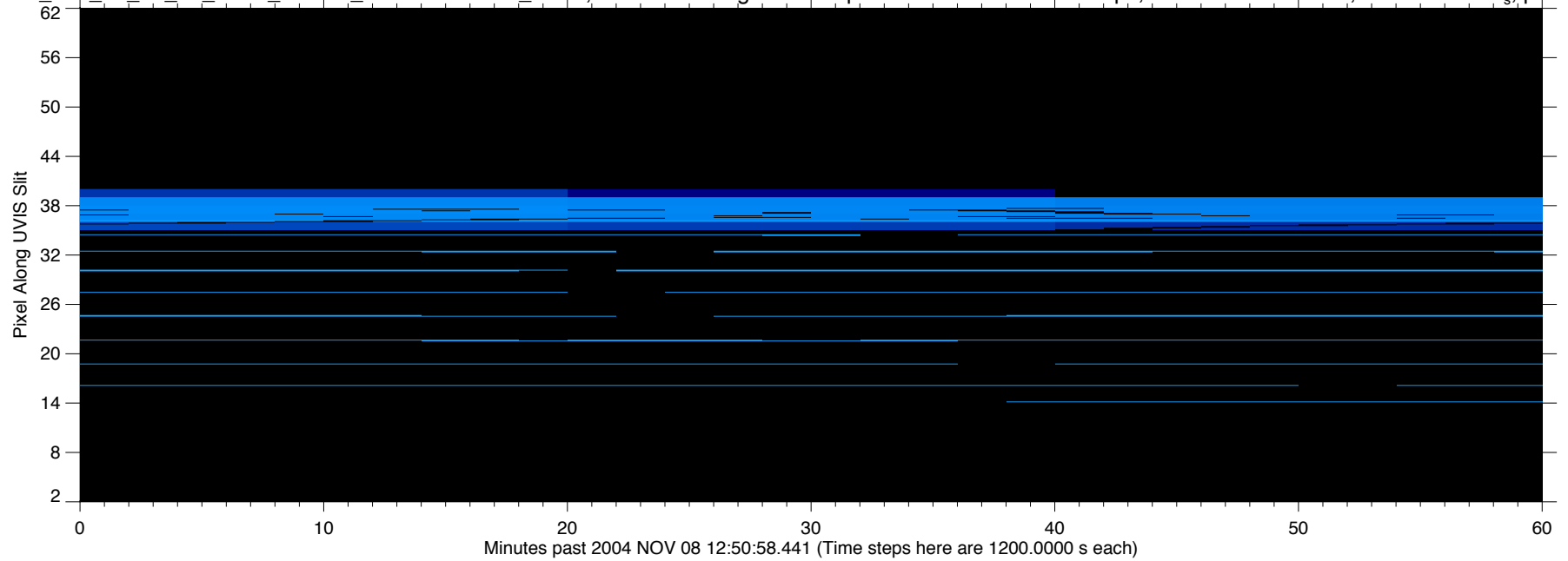
EUV2004\_313\_10\_00\_57\_UVIS\_00ASA\_COMPSITA012\_CIRS, 1024 wavelengths x 60 spatial sectors x 30 time steps, sub-sc lat=-13,4502, alt=60.9362 R<sub>s</sub>, phase=92.0281



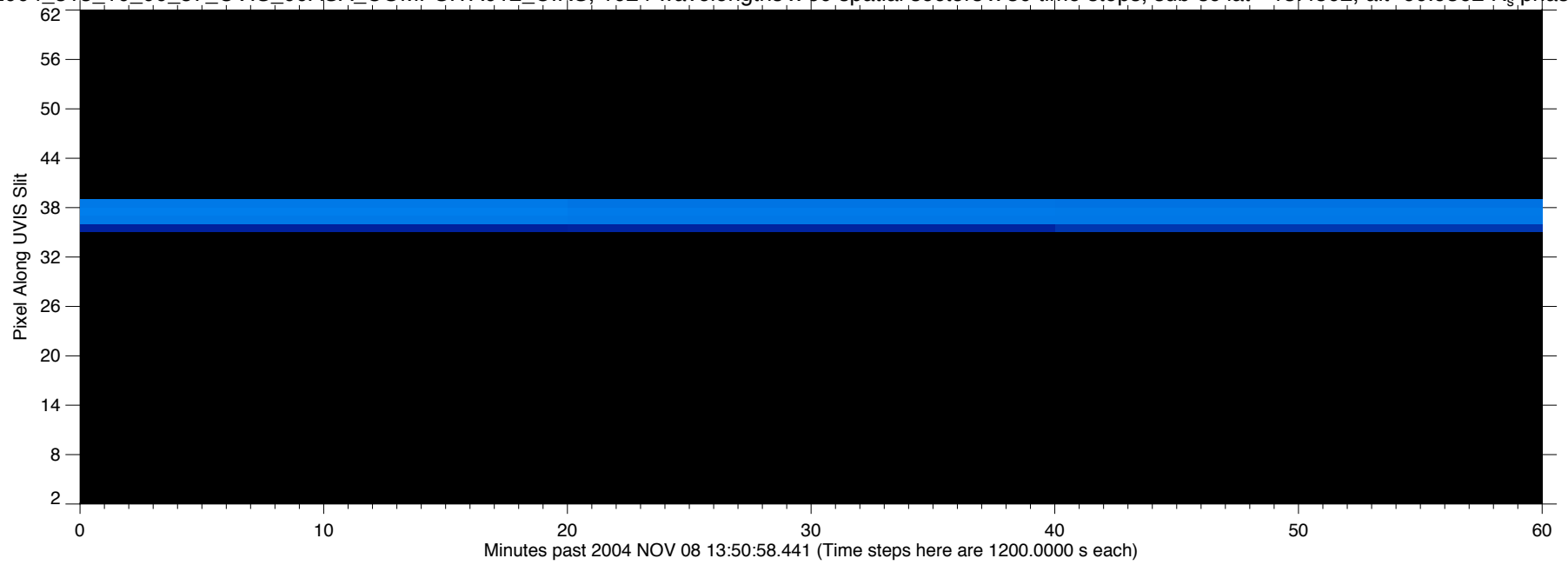
EUV2004\_313\_10\_00\_57\_UVIS\_00ASA\_COMPSITA012\_CIRS, 1024 wavelengths x 60 spatial sectors x 30 time steps, sub-sc lat=-13,4502, alt=60.9362 R<sub>s</sub>, phase=92.0281



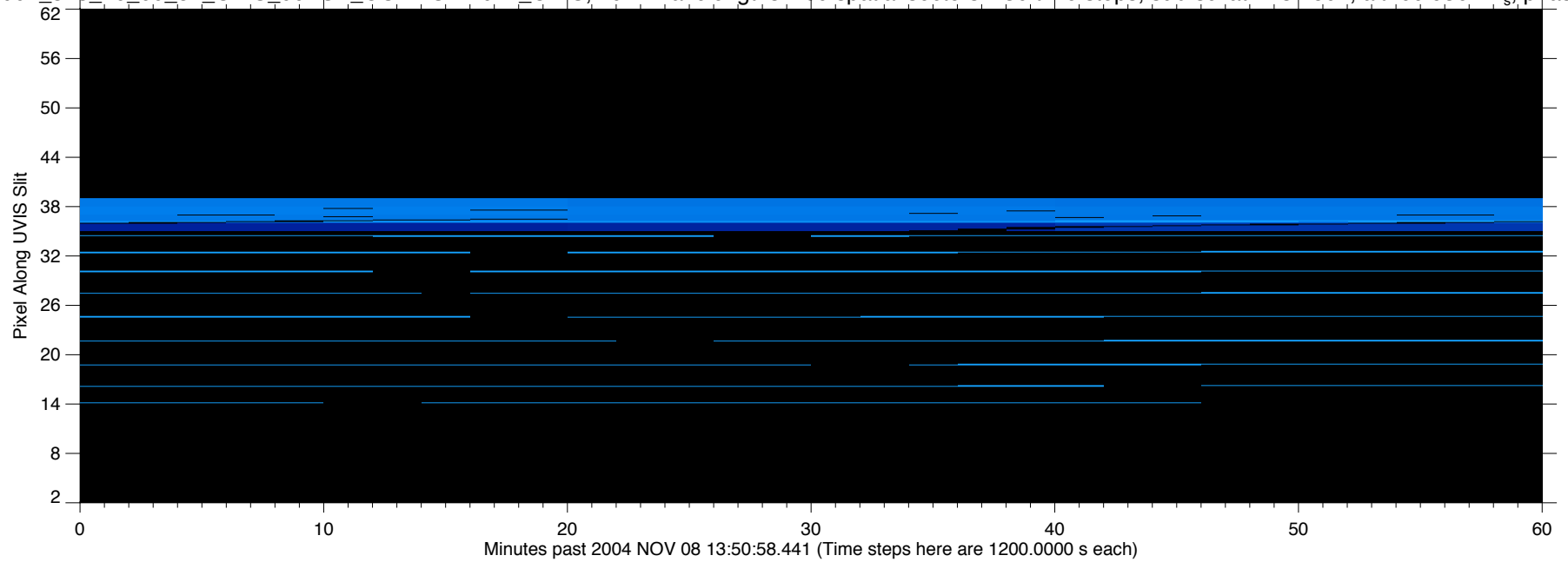
EUV2004\_313\_10\_00\_57\_UVIS\_00ASA\_COMPSITA012\_CIRS, 1024 wavelengths x 60 spatial sectors x 30 time steps, sub-sc lat=-13,4502, alt=60.9362 R<sub>s</sub>, phase=92.0281



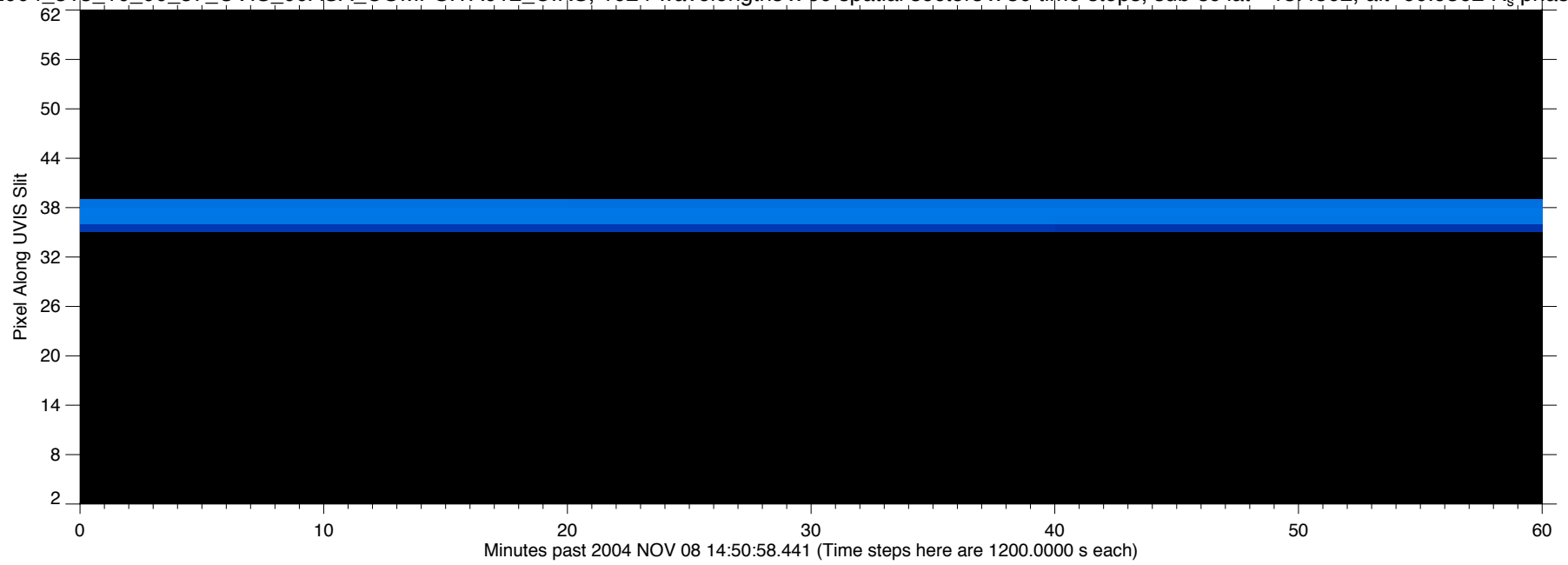
EUV2004\_313\_10\_00\_57\_UVIS\_00ASA\_COMPSITA012\_CIRS, 1024 wavelengths x 60 spatial sectors x 30 time steps, sub-sc lat=-13,4502, alt=60.9362 R<sub>s</sub>, phase=92.0281



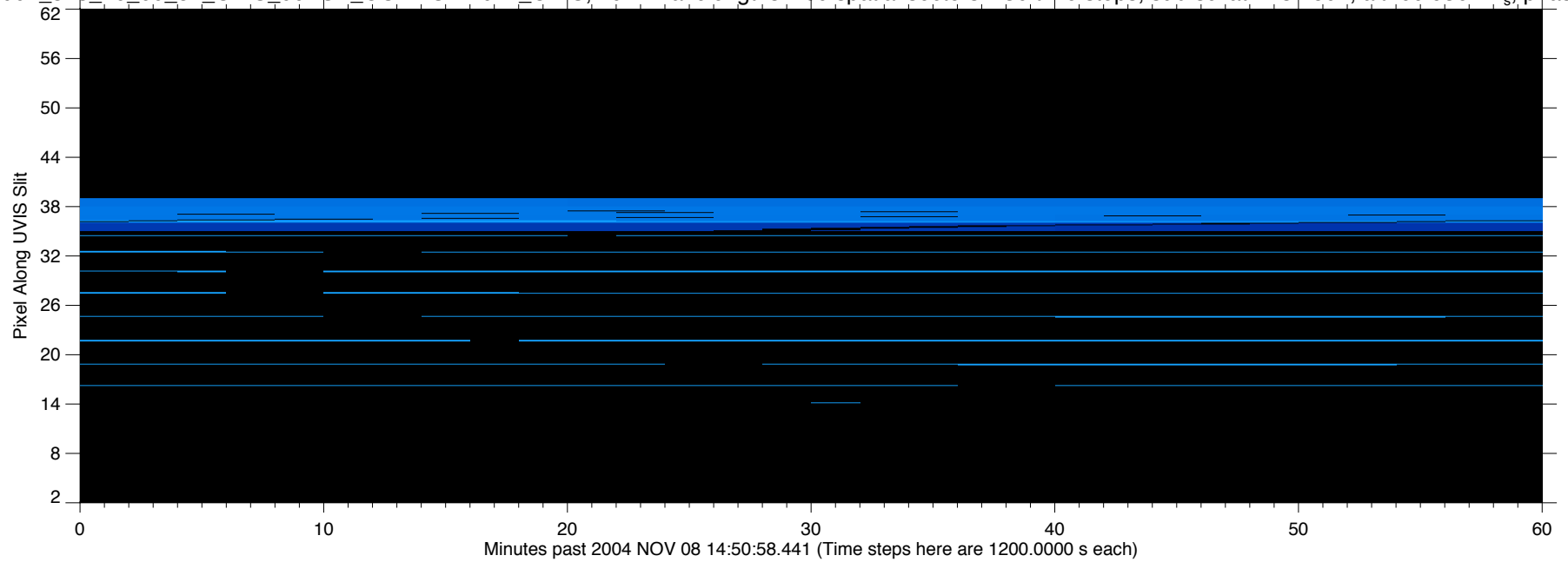
EUV2004\_313\_10\_00\_57\_UVIS\_00ASA\_COMPSITA012\_CIRS, 1024 wavelengths x 60 spatial sectors x 30 time steps, sub-sc lat=-13,4502, alt=60.9362 R<sub>s</sub>, phase=92.0281



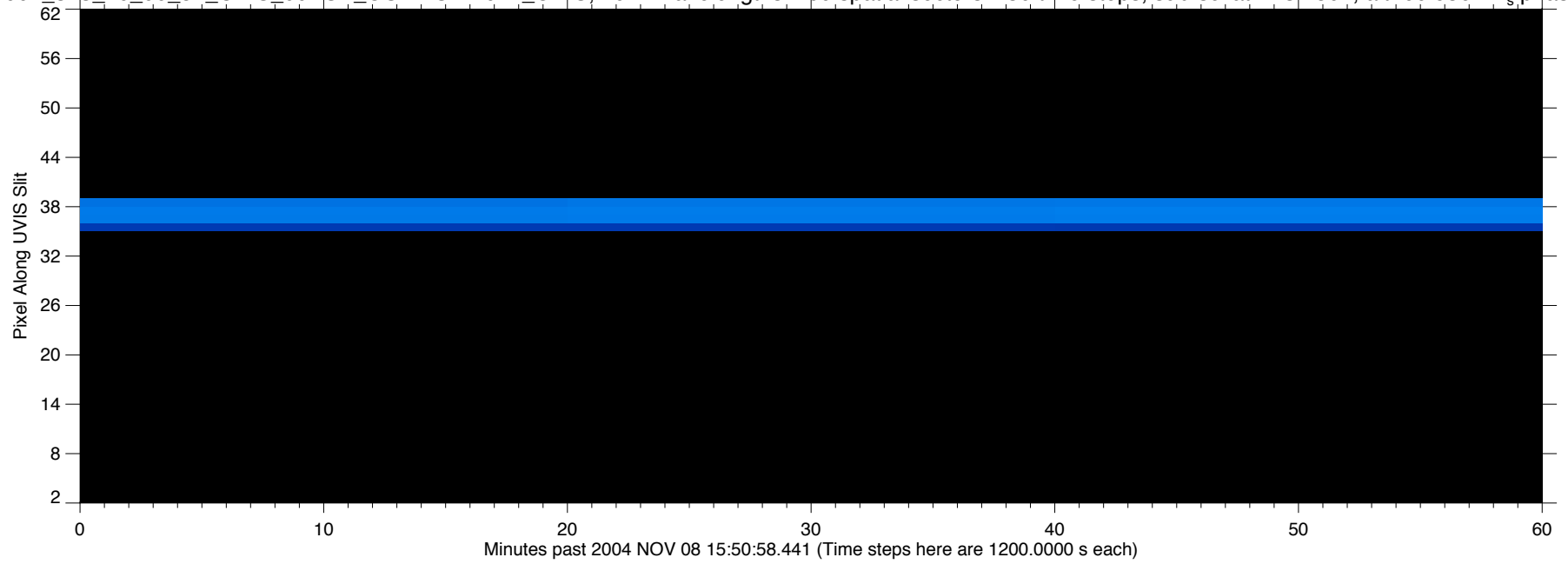
EUV2004\_313\_10\_00\_57\_UVIS\_00ASA\_COMPSITA012\_CIRS, 1024 wavelengths x 60 spatial sectors x 30 time steps, sub-sc lat=-13,4502, alt=60.9362 R<sub>s</sub>, phase=92.0281



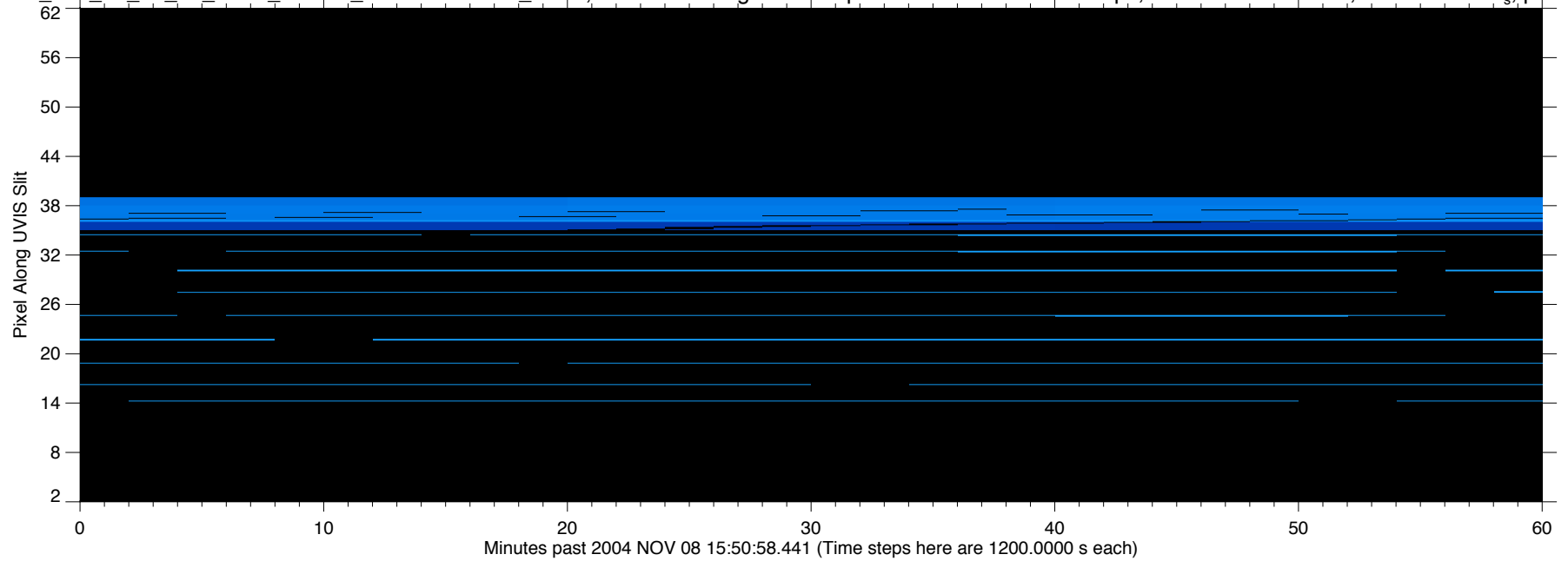
EUV2004\_313\_10\_00\_57\_UVIS\_00ASA\_COMPSITA012\_CIRS, 1024 wavelengths x 60 spatial sectors x 30 time steps, sub-sc lat=-13,4502, alt=60.9362 R<sub>s</sub>, phase=92.0281



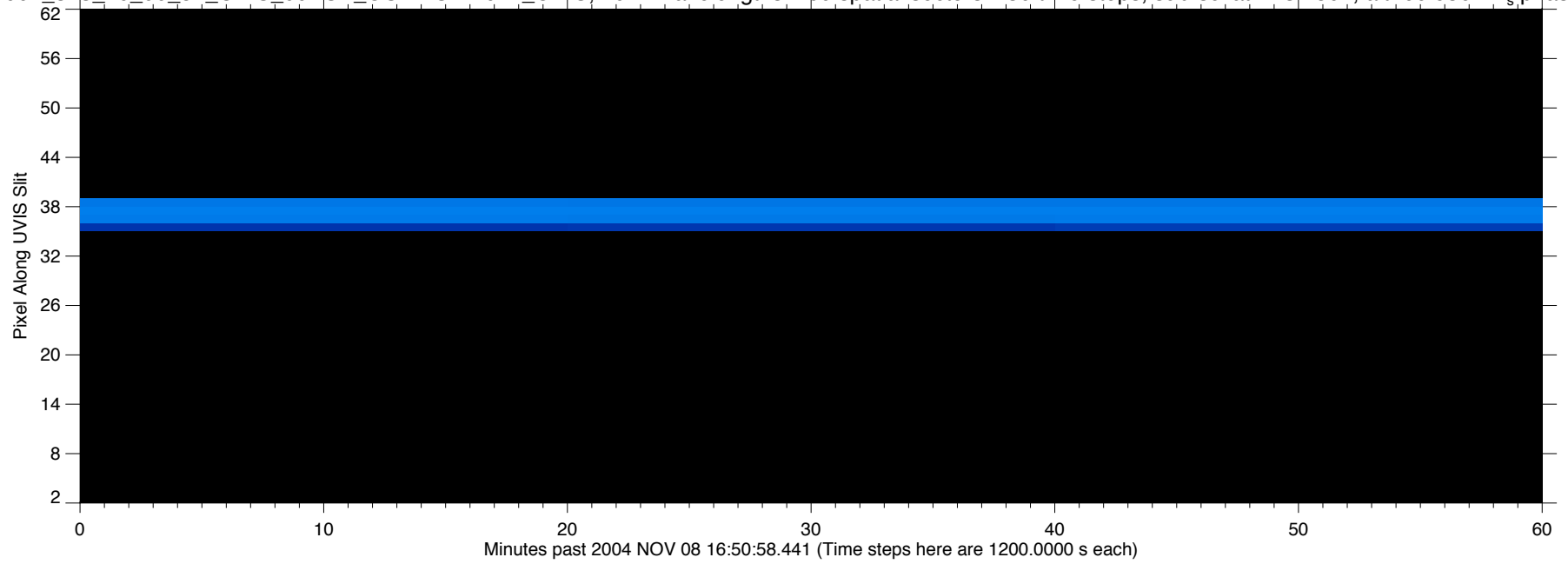
EUV2004\_313\_10\_00\_57\_UVIS\_00ASA\_COMPSITA012\_CIRS, 1024 wavelengths x 60 spatial sectors x 30 time steps, sub-sc lat=-13,4502, alt=60.9362 R<sub>s</sub>, phase=92.0281



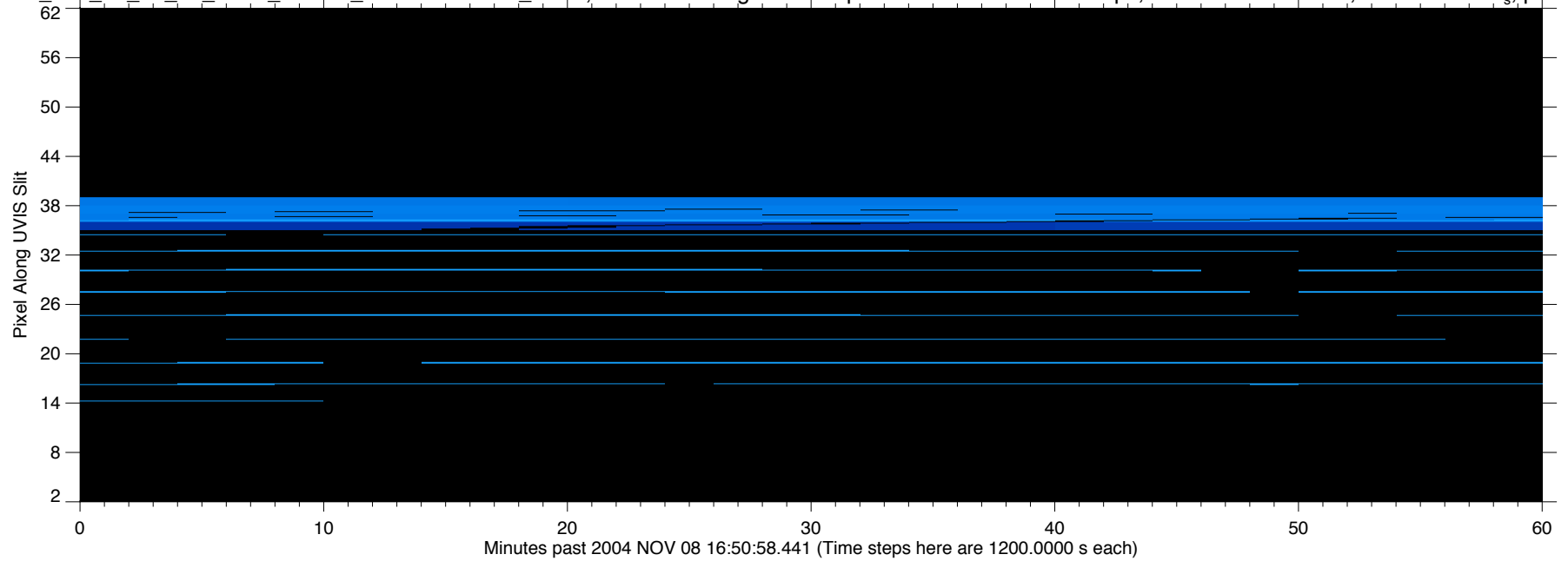
EUV2004\_313\_10\_00\_57\_UVIS\_00ASA\_COMPSITA012\_CIRS, 1024 wavelengths x 60 spatial sectors x 30 time steps, sub-sc lat=-13,4502, alt=60.9362 R<sub>s</sub>, phase=92.0281



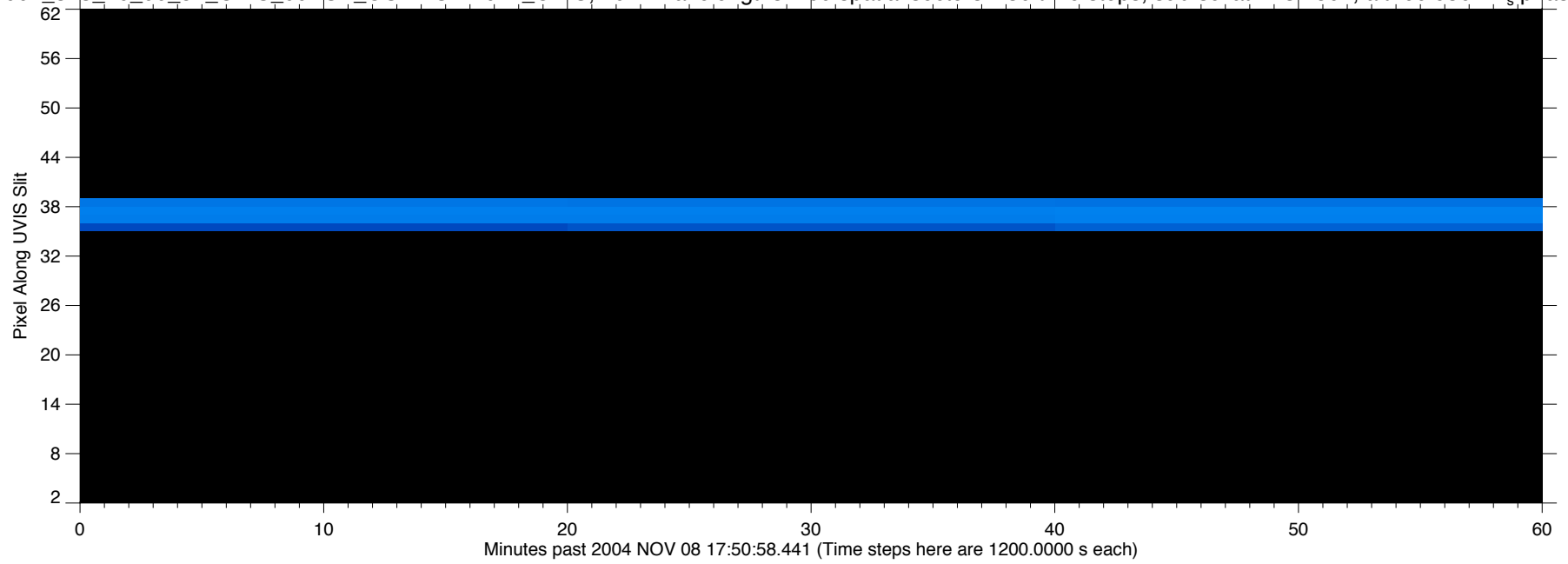
EUV2004\_313\_10\_00\_57\_UVIS\_00ASA\_COMPSITA012\_CIRS, 1024 wavelengths x 60 spatial sectors x 30 time steps, sub-sc lat=-13,4502, alt=60.9362 R<sub>s</sub>, phase=92.0281



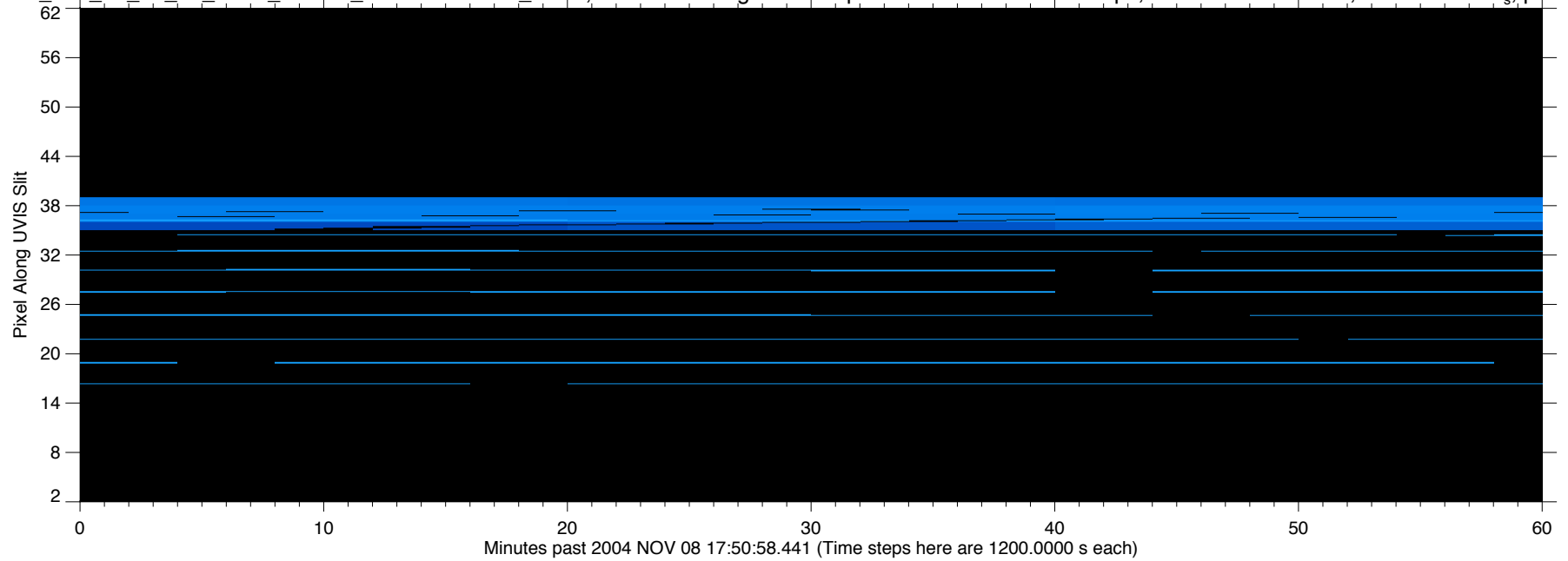
EUV2004\_313\_10\_00\_57\_UVIS\_00ASA\_COMPSITA012\_CIRS, 1024 wavelengths x 60 spatial sectors x 30 time steps, sub-sc lat=-13,4502, alt=60.9362 R<sub>s</sub>, phase=92.0281



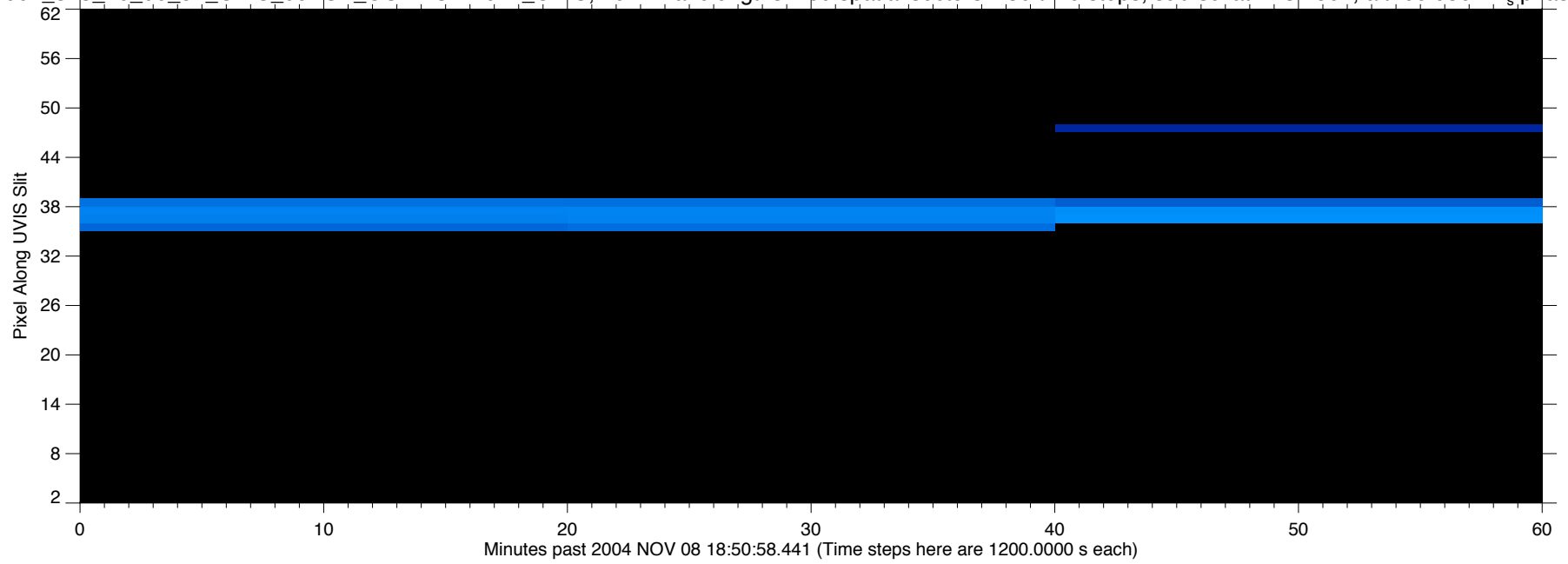
EUV2004\_313\_10\_00\_57\_UVIS\_00ASA\_COMPSITA012\_CIRS, 1024 wavelengths x 60 spatial sectors x 30 time steps, sub-sc lat=-13,4502, alt=60.9362 R<sub>s</sub>, phase=92.0281



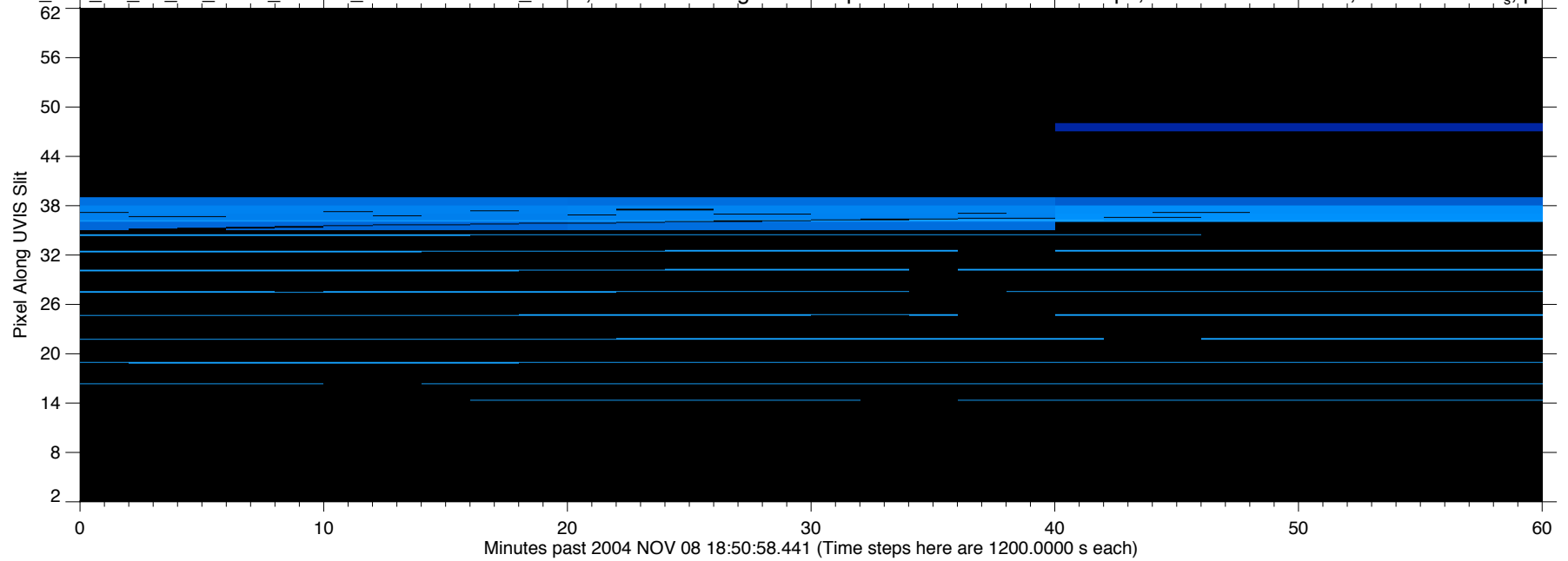
EUV2004\_313\_10\_00\_57\_UVIS\_00ASA\_COMPSITA012\_CIRS, 1024 wavelengths x 60 spatial sectors x 30 time steps, sub-sc lat=-13,4502, alt=60.9362 R<sub>s</sub>, phase=92.0281



EUV2004\_313\_10\_00\_57\_UVIS\_00ASA\_COMPSITA012\_CIRS, 1024 wavelengths x 60 spatial sectors x 30 time steps, sub-sc lat=-13,4502, alt=60.9362 R<sub>s</sub>, phase=92.0281

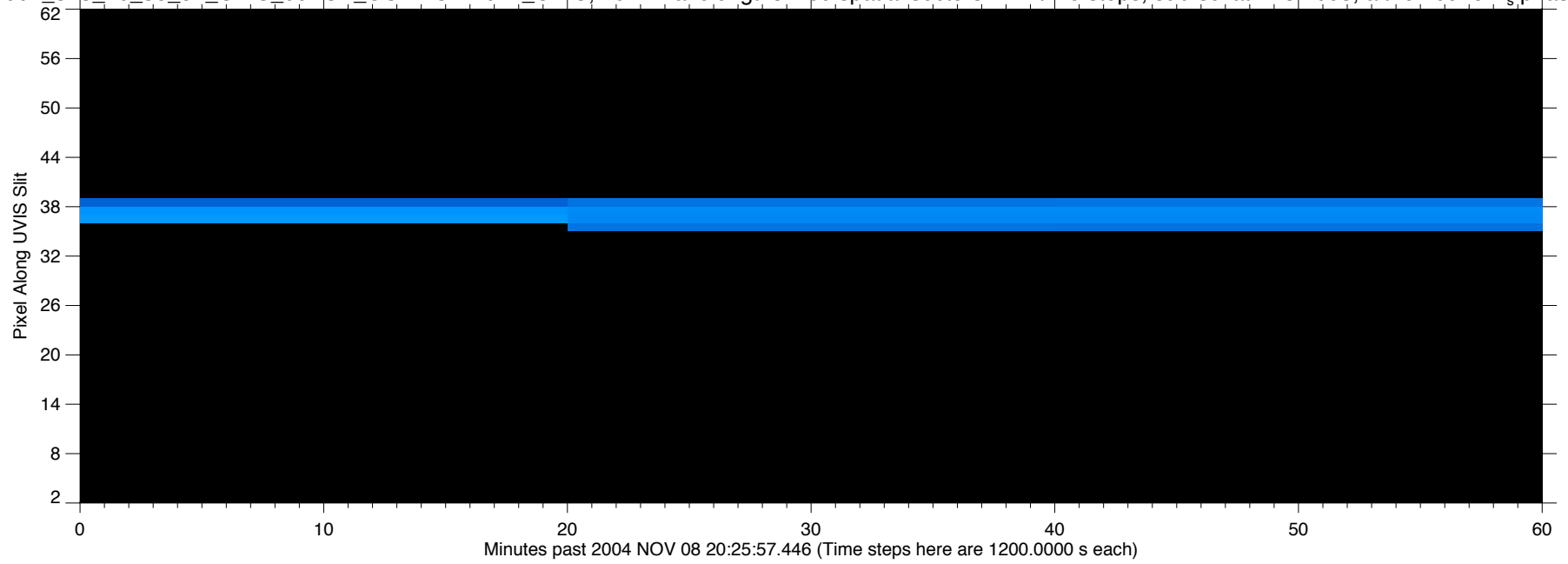


EUV2004\_313\_10\_00\_57\_UVIS\_00ASA\_COMPSITA012\_CIRS, 1024 wavelengths x 60 spatial sectors x 30 time steps, sub-sc lat=-13,4502, alt=60.9362 R<sub>s</sub>, phase=92.0281

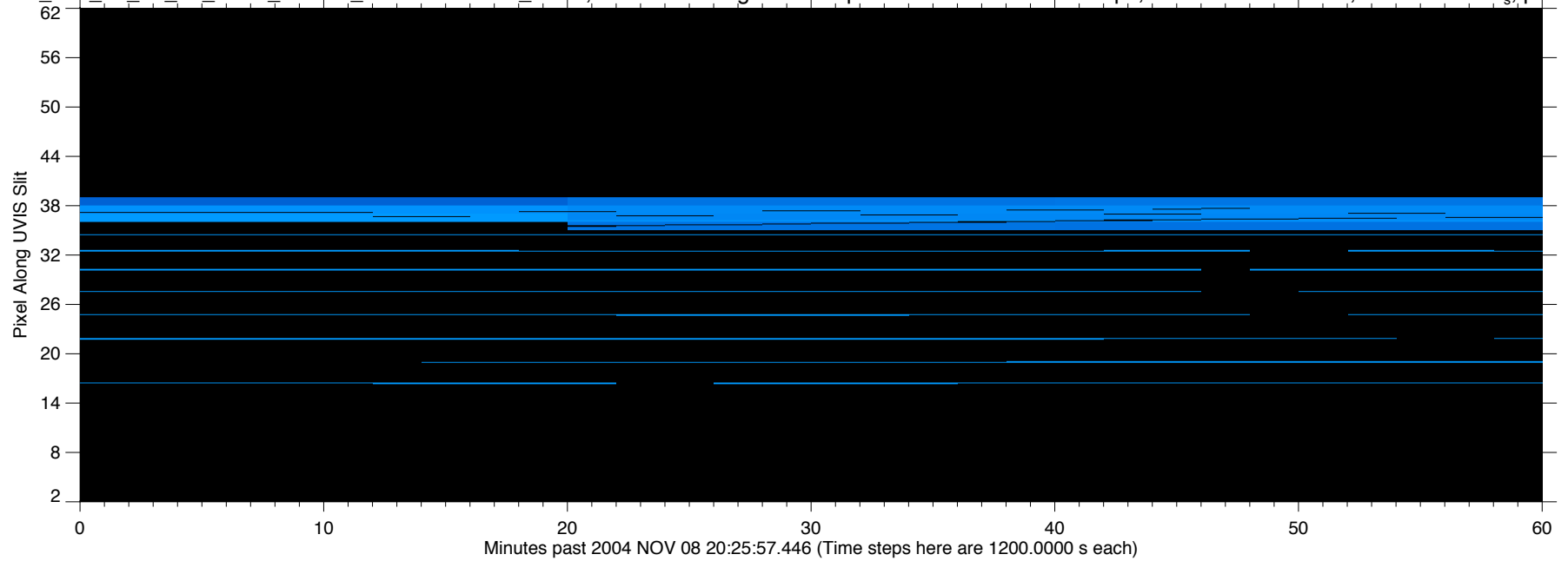




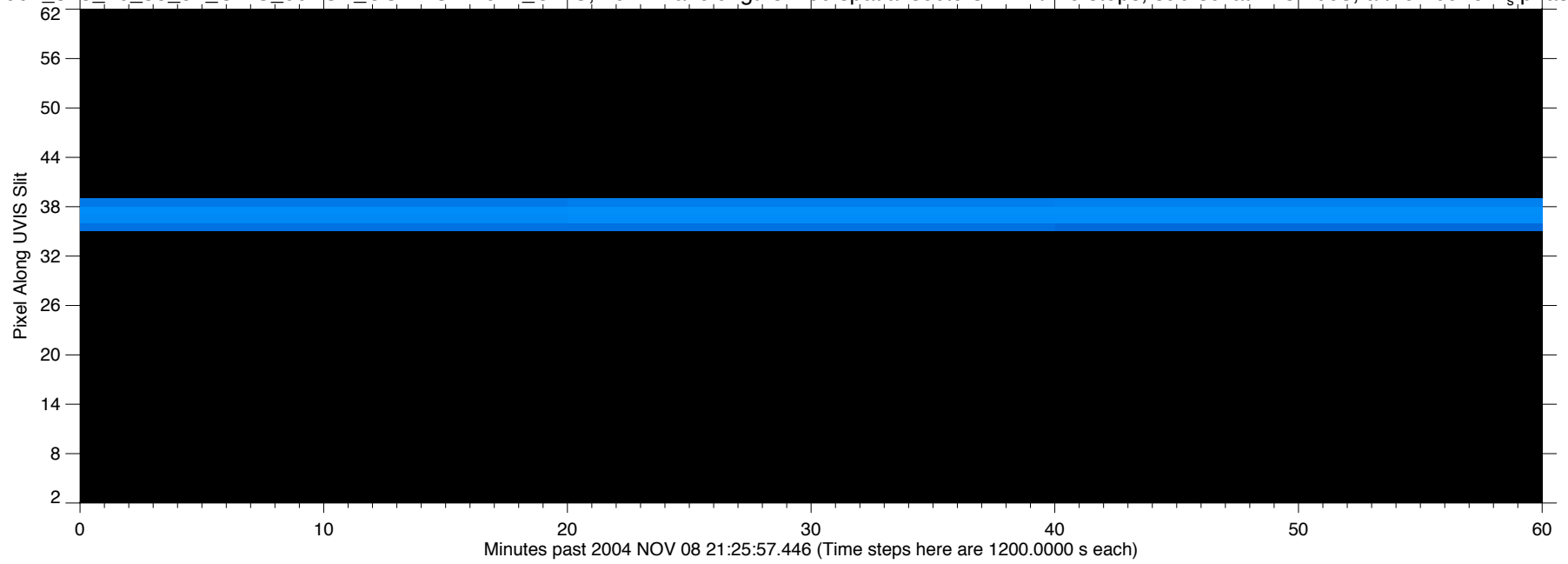
EUV2004\_313\_20\_35\_57\_UVIS\_00ASA\_COMPSITA012\_CIRS, 1024 wavelengths x 60 spatial sectors x 27 time steps, sub-sc lat=-13.4093, alt=62.0918 R<sub>s</sub>, phase=91.3479



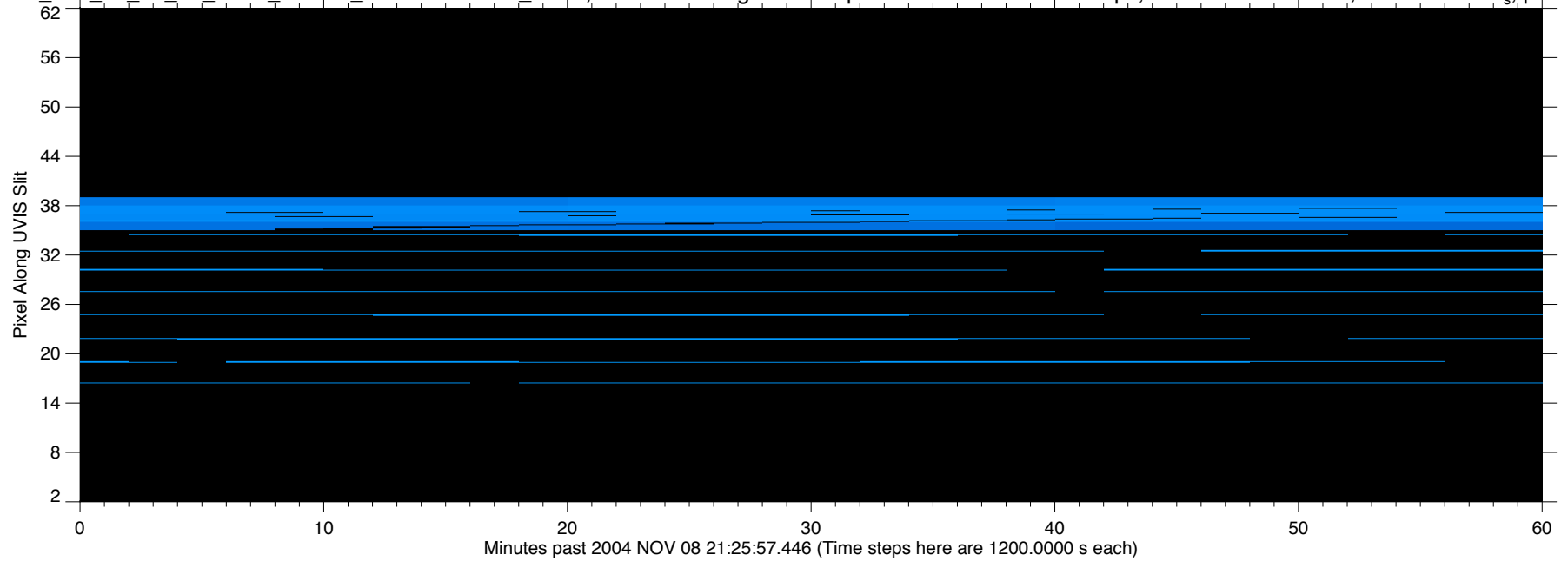
EUV2004\_313\_20\_35\_57\_UVIS\_00ASA\_COMPSITA012\_CIRS, 1024 wavelengths x 60 spatial sectors x 27 time steps, sub-sc lat=-13.4093, alt=62.0918 R<sub>s</sub>, phase=91.3479



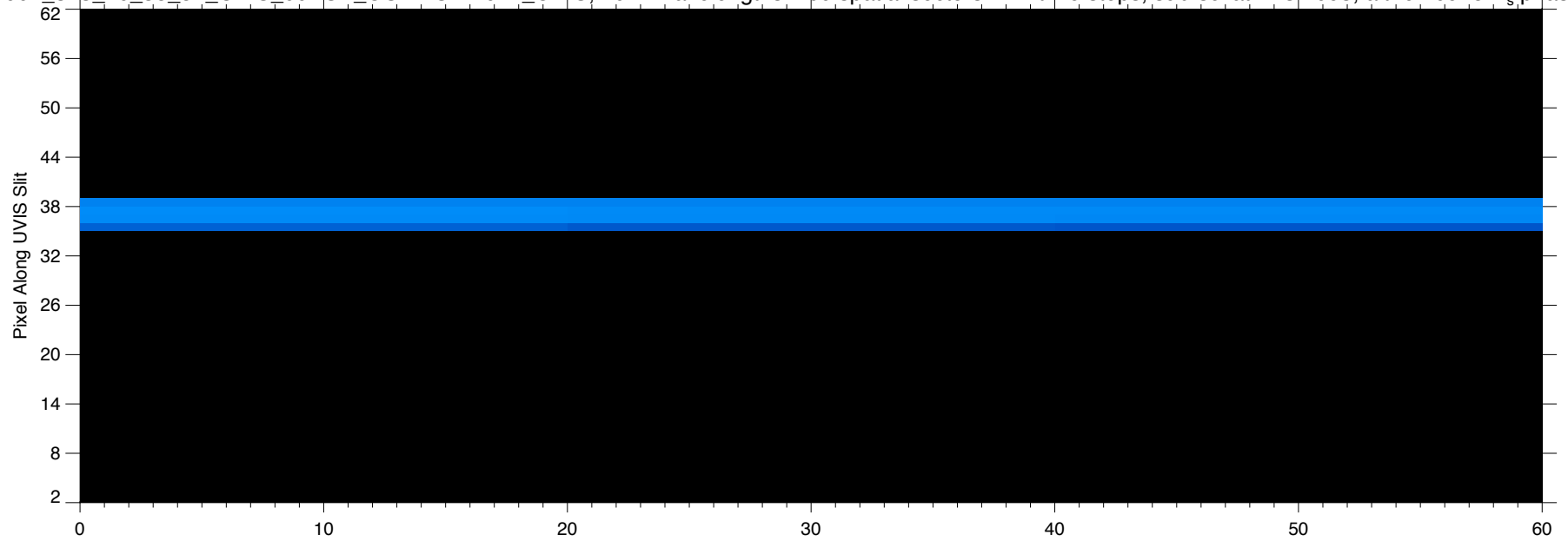
EUV2004\_313\_20\_35\_57\_UVIS\_00ASA\_COMPSITA012\_CIRS, 1024 wavelengths x 60 spatial sectors x 27 time steps, sub-sc lat=-13.4093, alt=62.0918 R<sub>s</sub>, phase=91.3479



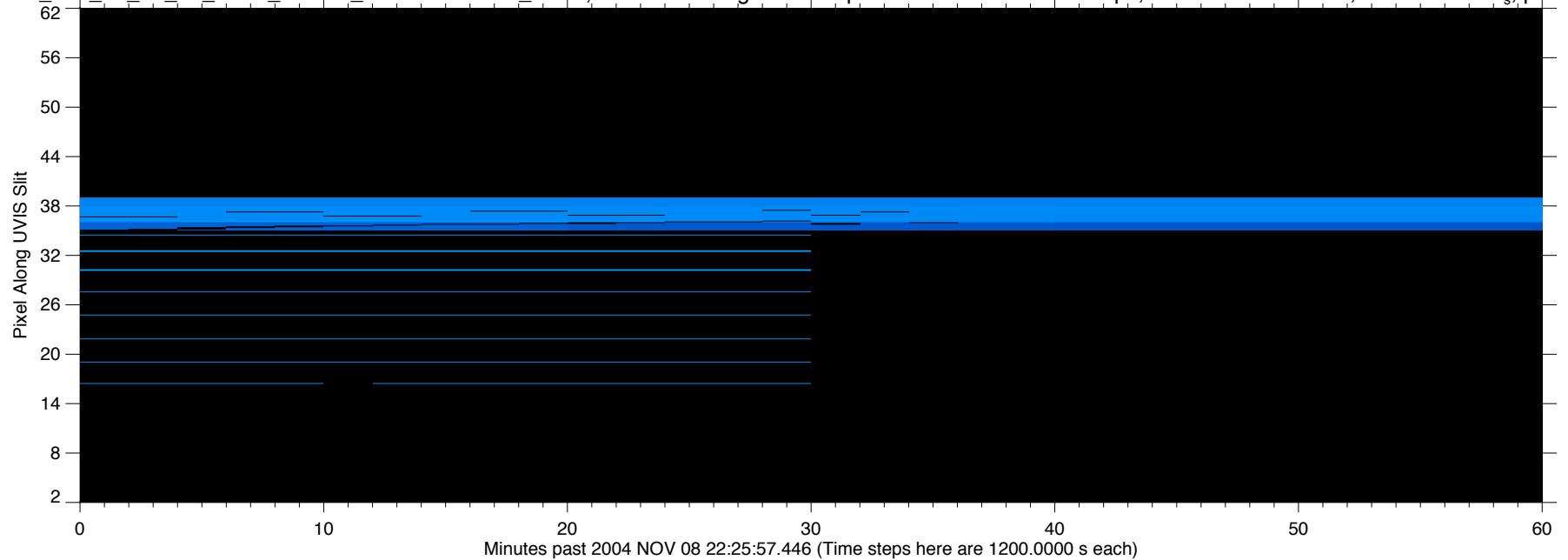
EUV2004\_313\_20\_35\_57\_UVIS\_00ASA\_COMPSITA012\_CIRS, 1024 wavelengths x 60 spatial sectors x 27 time steps, sub-sc lat=-13.4093, alt=62.0918 R<sub>s</sub>, phase=91.3479



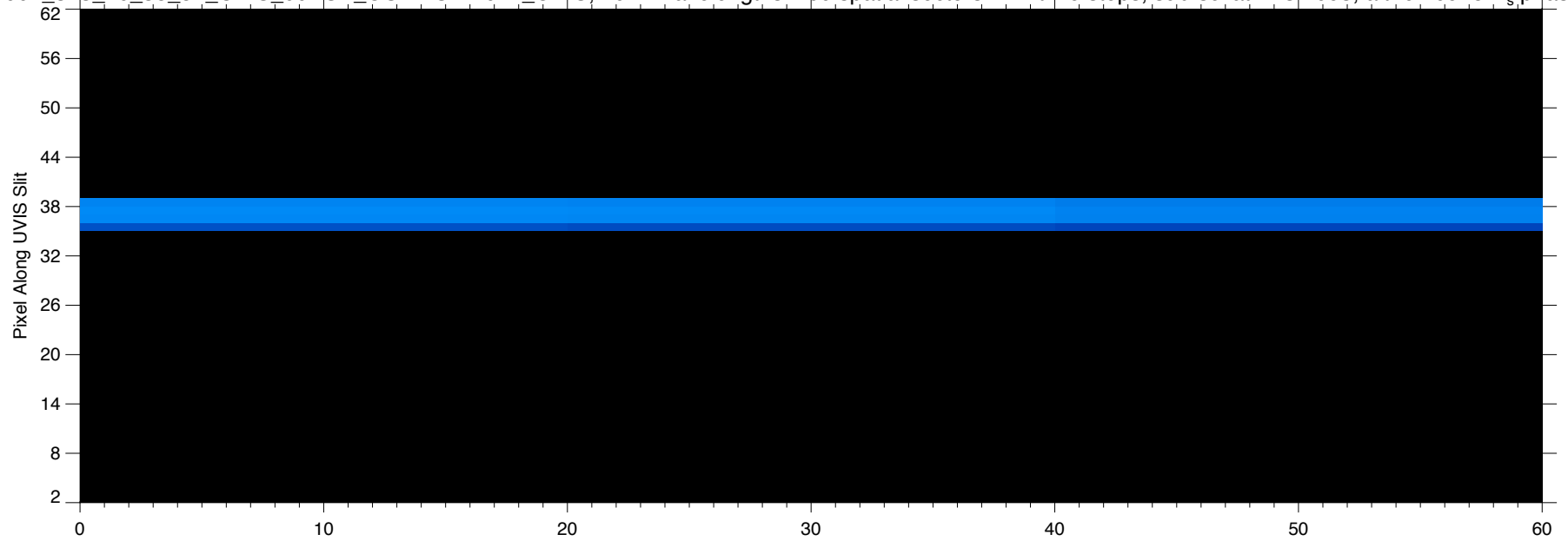
EUV2004\_313\_20\_35\_57\_UVIS\_00ASA\_COMPSITA012\_CIRS, 1024 wavelengths x 60 spatial sectors x 27 time steps, sub-sc lat=-13.4093, alt=62.0918 R<sub>s</sub>, phase=91.3479



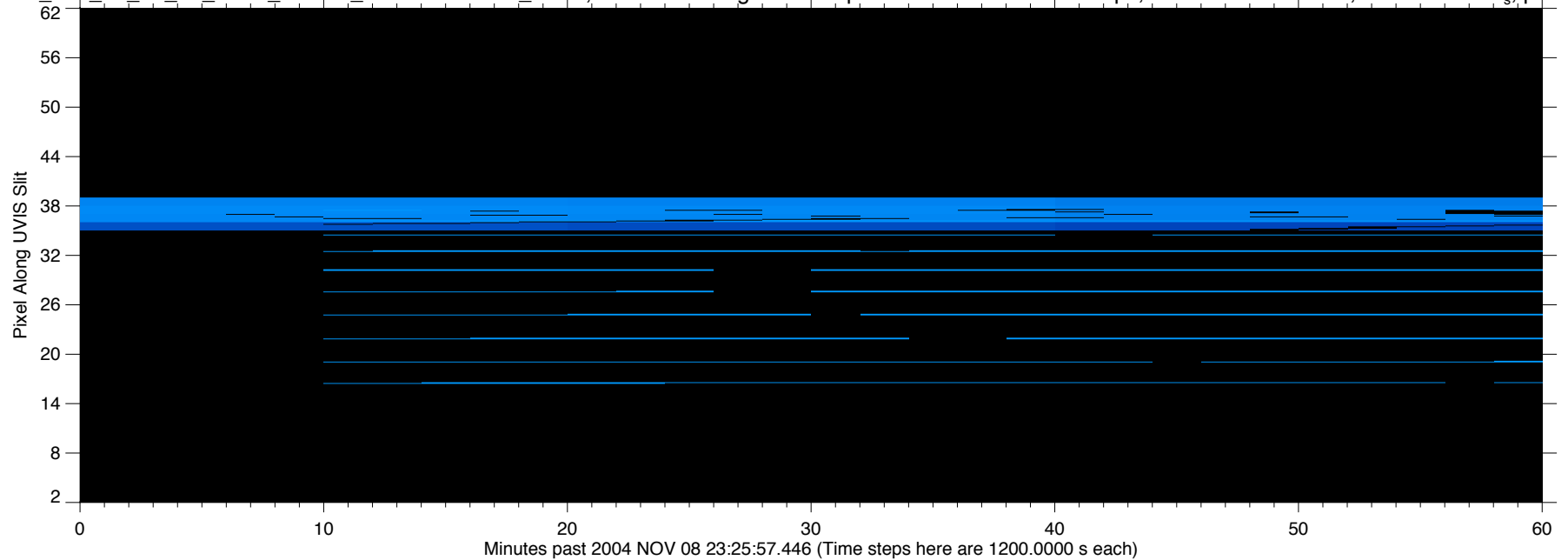
EUV2004\_313\_20\_35\_57\_UVIS\_00ASA\_COMPSITA012\_CIRS, 1024 wavelengths x 60 spatial sectors x 27 time steps, sub-sc lat=-13.4093, alt=62.0918 R<sub>s</sub>, phase=91.3479



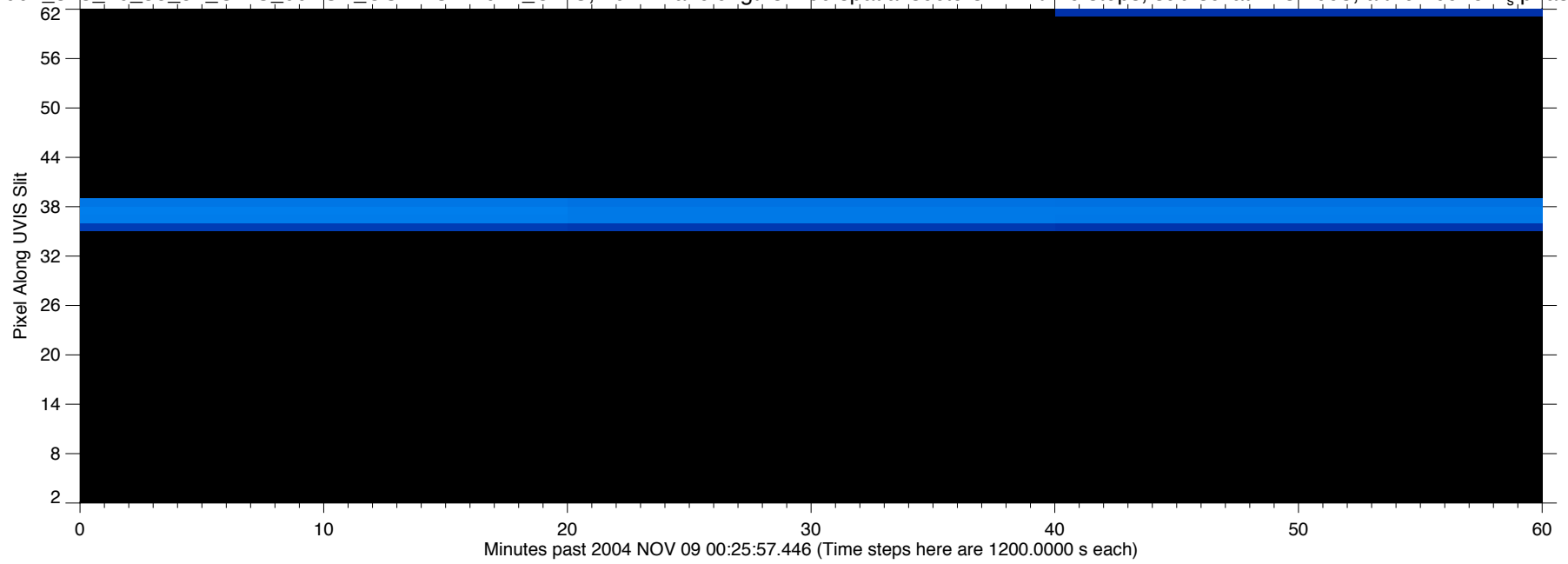
EUV2004\_313\_20\_35\_57\_UVIS\_00ASA\_COMPSITA012\_CIRS, 1024 wavelengths x 60 spatial sectors x 27 time steps, sub-sc lat=-13.4093, alt=62.0918 R<sub>s</sub>, phase=91.3479



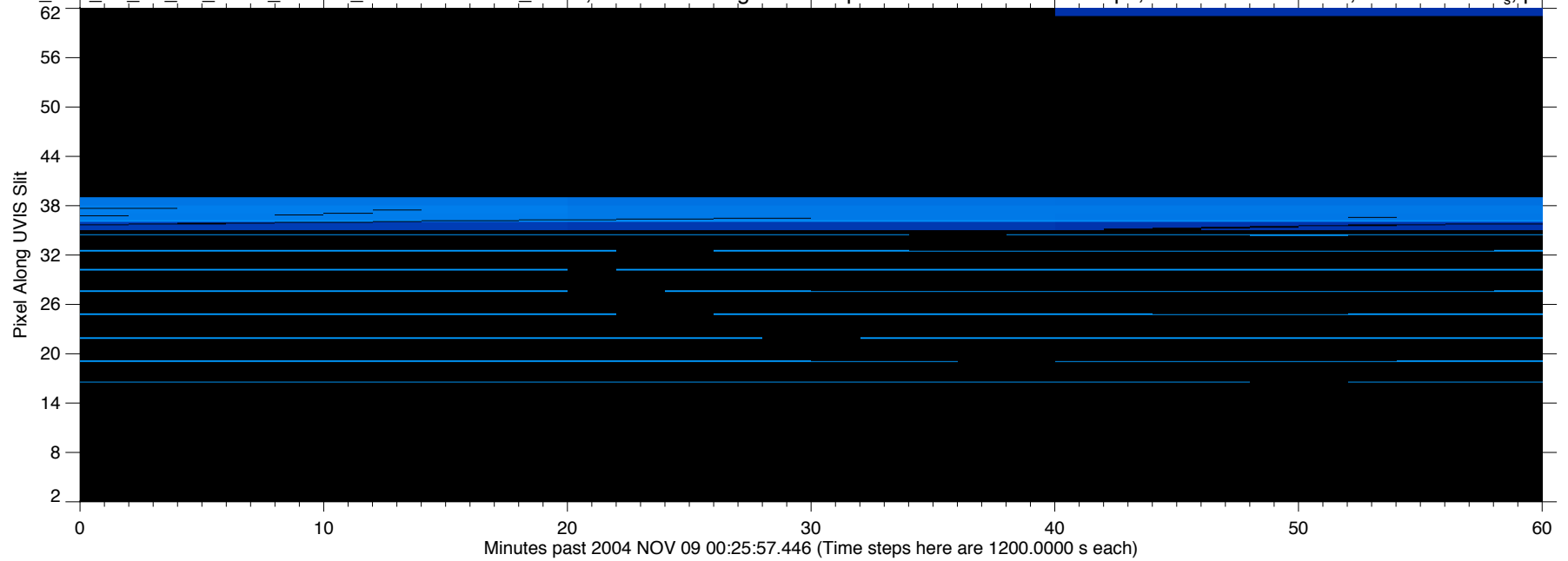
EUV2004\_313\_20\_35\_57\_UVIS\_00ASA\_COMPSITA012\_CIRS, 1024 wavelengths x 60 spatial sectors x 27 time steps, sub-sc lat=-13.4093, alt=62.0918 R<sub>s</sub>, phase=91.3479



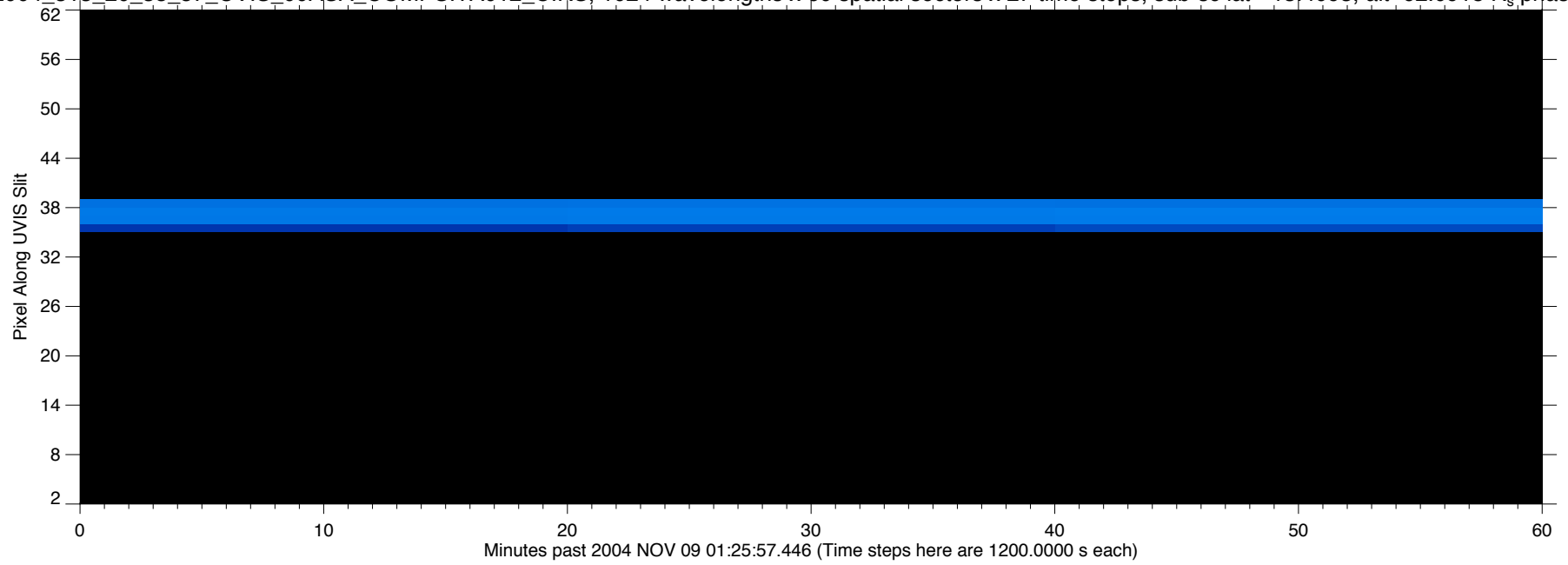
EUV2004\_313\_20\_35\_57\_UVIS\_00ASA\_COMPSITA012\_CIRS, 1024 wavelengths x 60 spatial sectors x 27 time steps, sub-sc lat=-13.4093, alt=62.0918 R<sub>s</sub>, phase=91.3479



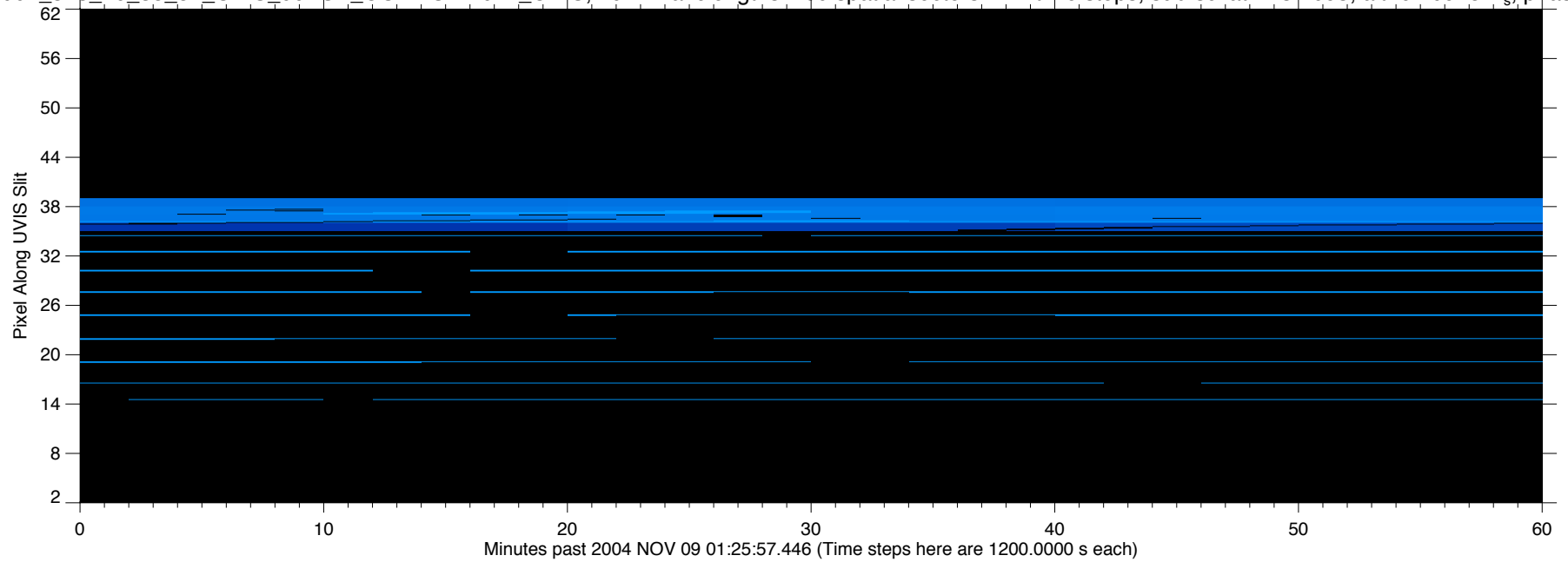
EUV2004\_313\_20\_35\_57\_UVIS\_00ASA\_COMPSITA012\_CIRS, 1024 wavelengths x 60 spatial sectors x 27 time steps, sub-sc lat=-13.4093, alt=62.0918 R<sub>s</sub>, phase=91.3479



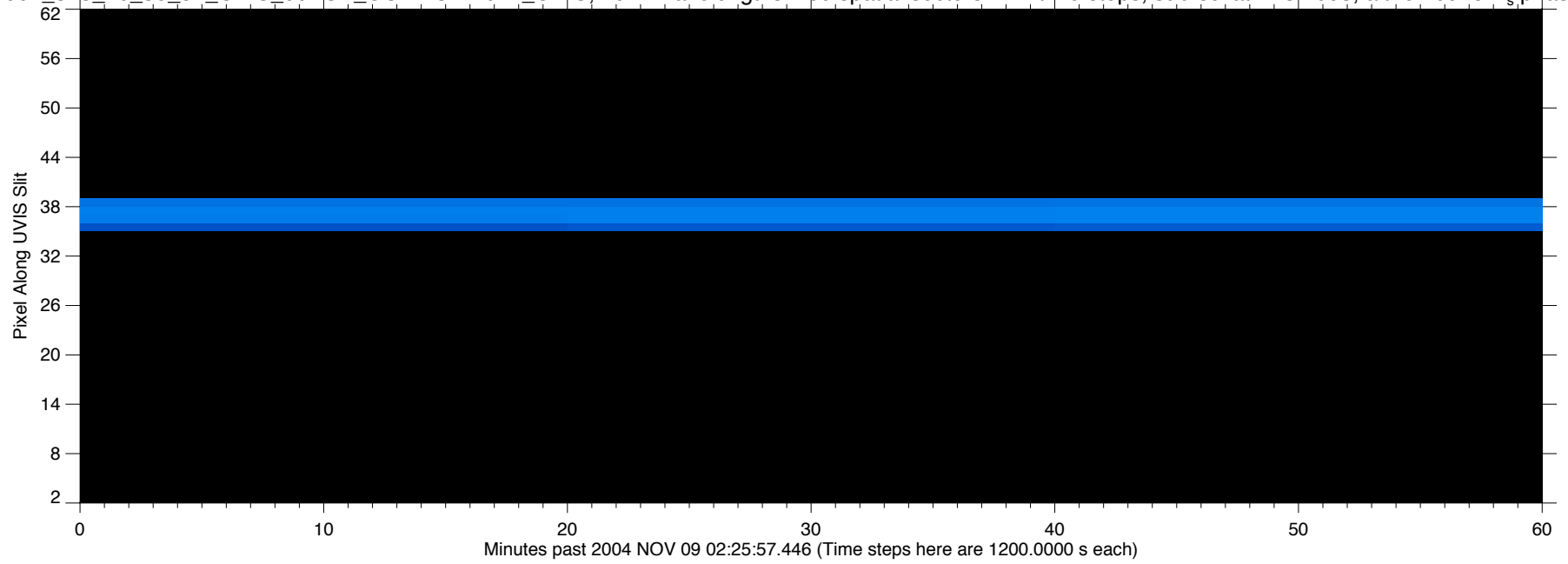
EUV2004\_313\_20\_35\_57\_UVIS\_00ASA\_COMPSITA012\_CIRS, 1024 wavelengths x 60 spatial sectors x 27 time steps, sub-sc lat=-13.4093, alt=62.0918 R<sub>s</sub>, phase=91.3479



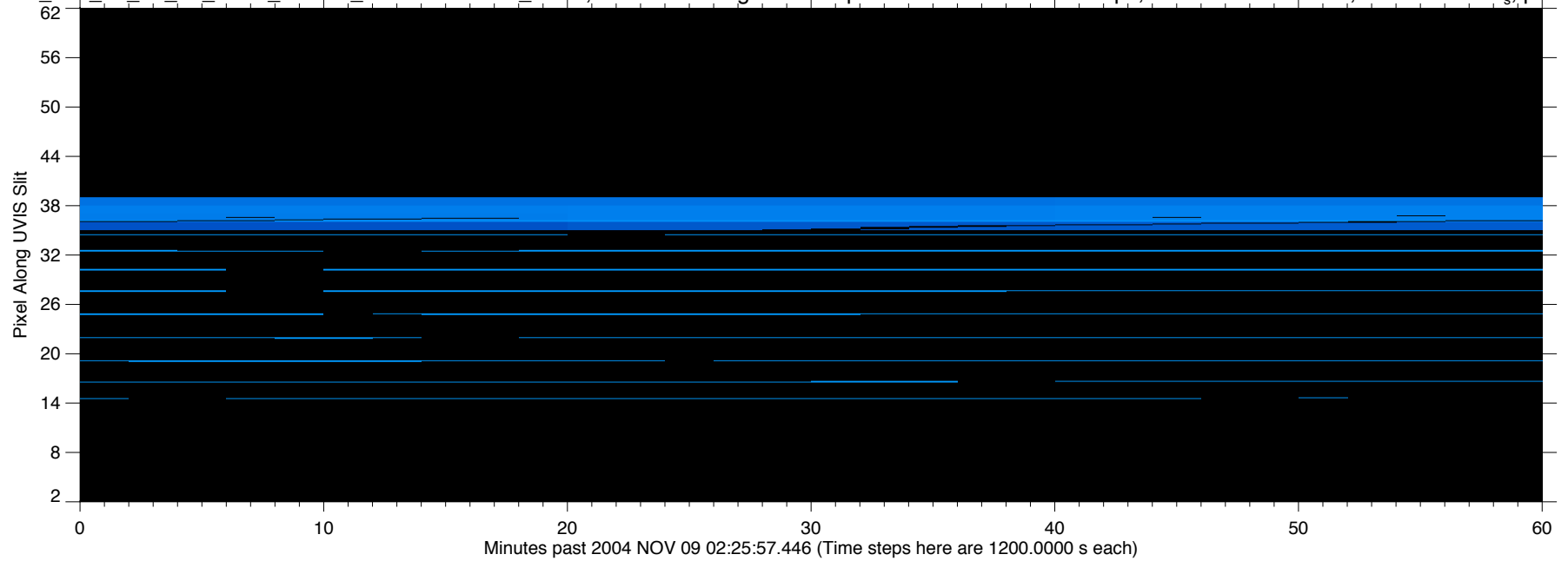
EUV2004\_313\_20\_35\_57\_UVIS\_00ASA\_COMPSITA012\_CIRS, 1024 wavelengths x 60 spatial sectors x 27 time steps, sub-sc lat=-13.4093, alt=62.0918 R<sub>s</sub>, phase=91.3479



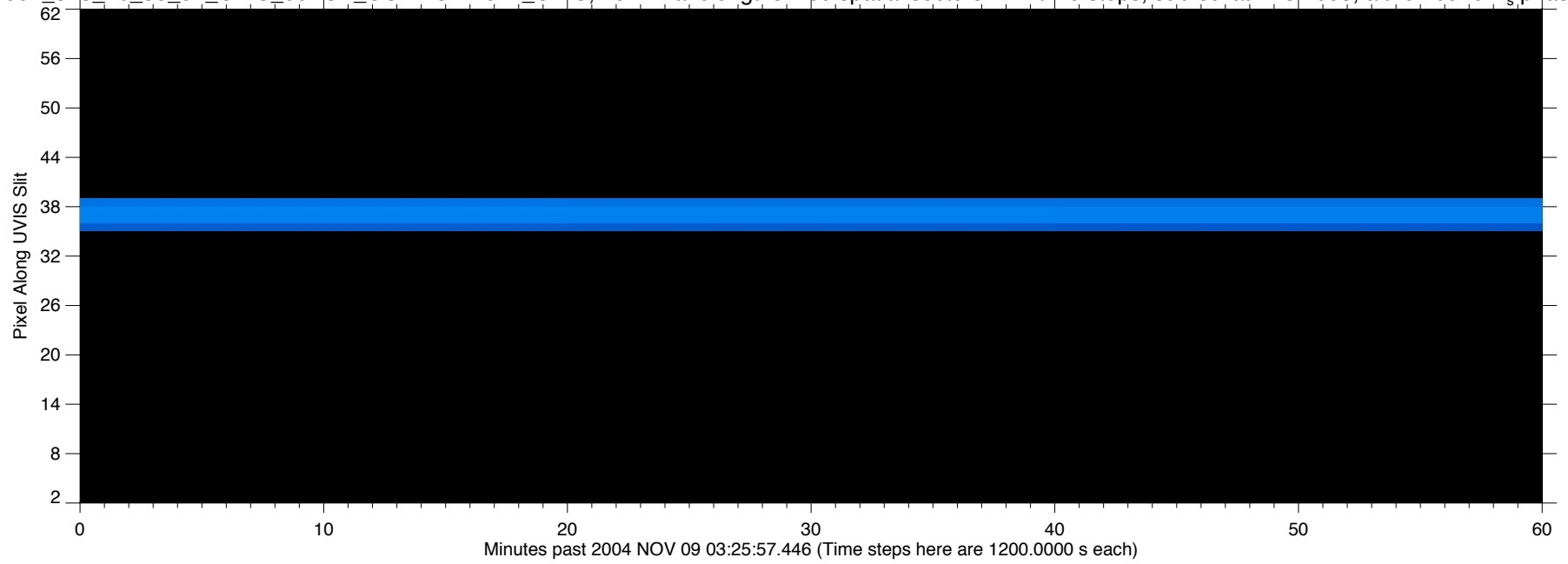
EUV2004\_313\_20\_35\_57\_UVIS\_00ASA\_COMPSITA012\_CIRS, 1024 wavelengths x 60 spatial sectors x 27 time steps, sub-sc lat=-13.4093, alt=62.0918 R<sub>s</sub>, phase=91.3479



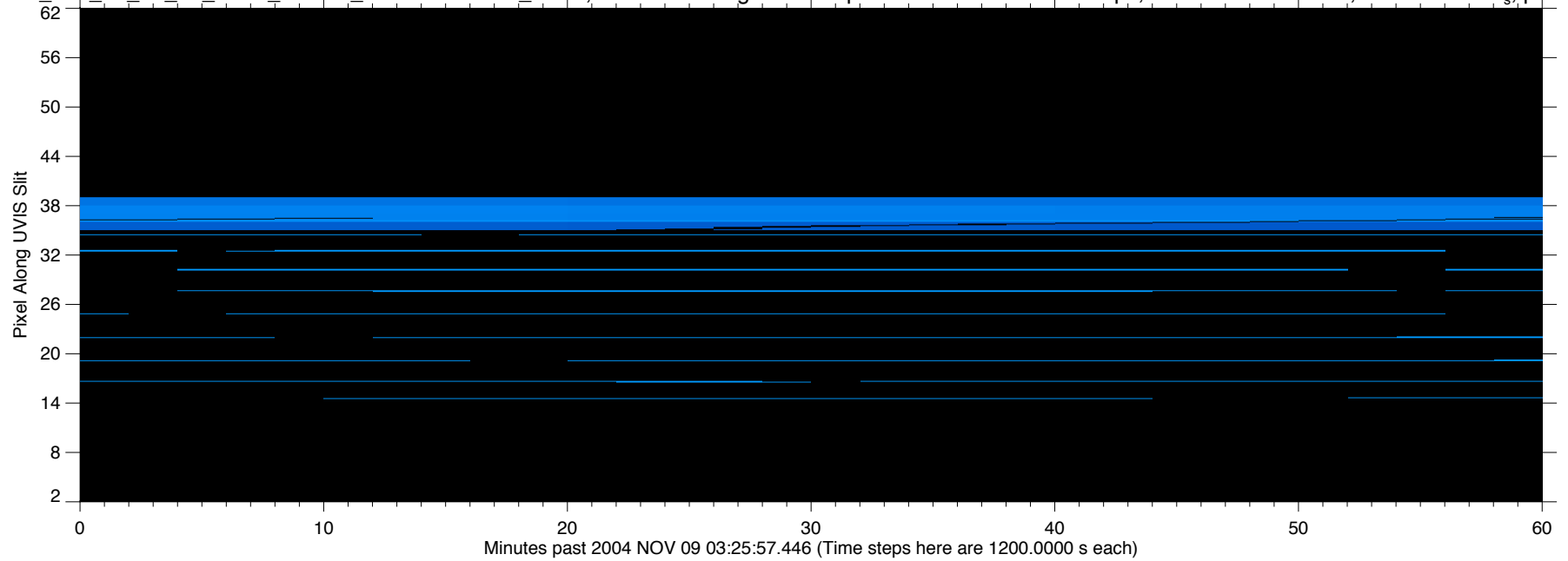
EUV2004\_313\_20\_35\_57\_UVIS\_00ASA\_COMPSITA012\_CIRS, 1024 wavelengths x 60 spatial sectors x 27 time steps, sub-sc lat=-13.4093, alt=62.0918 R<sub>s</sub>, phase=91.3479



EUV2004\_313\_20\_35\_57\_UVIS\_00ASA\_COMPSITA012\_CIRS, 1024 wavelengths x 60 spatial sectors x 27 time steps, sub-sc lat=-13.4093, alt=62.0918 R<sub>s</sub>, phase=91.3479

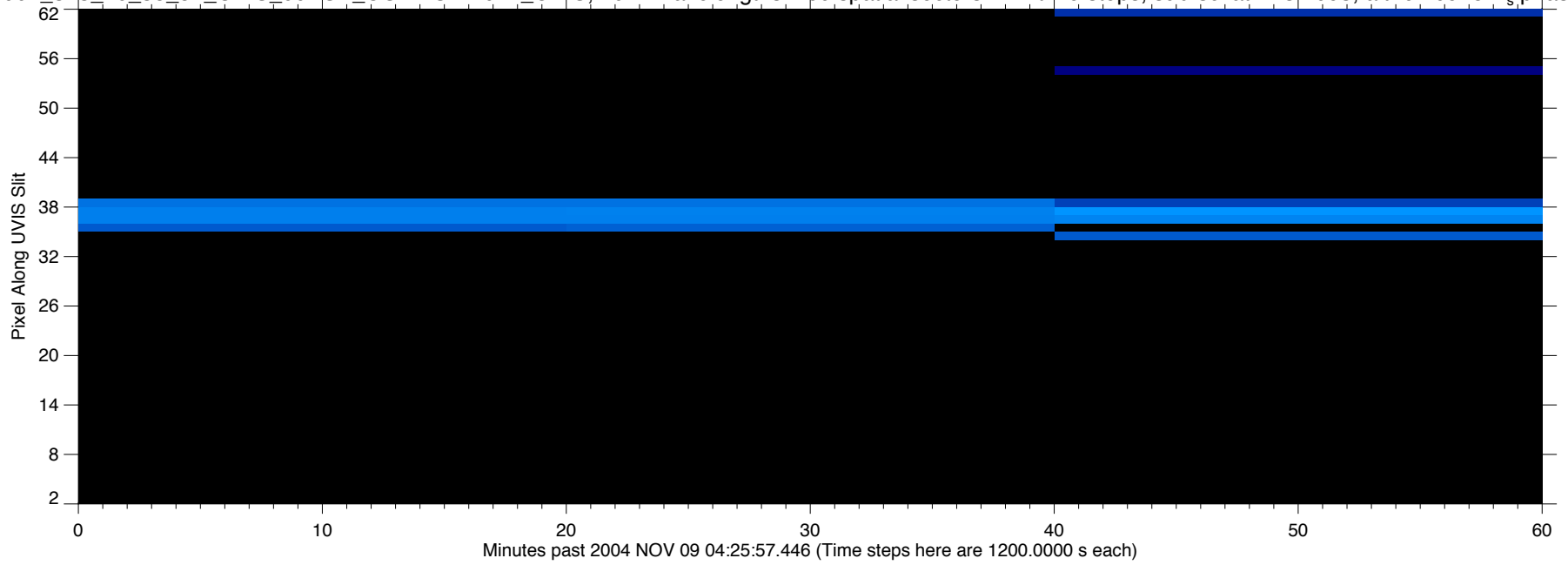


EUV2004\_313\_20\_35\_57\_UVIS\_00ASA\_COMPSITA012\_CIRS, 1024 wavelengths x 60 spatial sectors x 27 time steps, sub-sc lat=-13.4093, alt=62.0918 R<sub>s</sub>, phase=91.3479

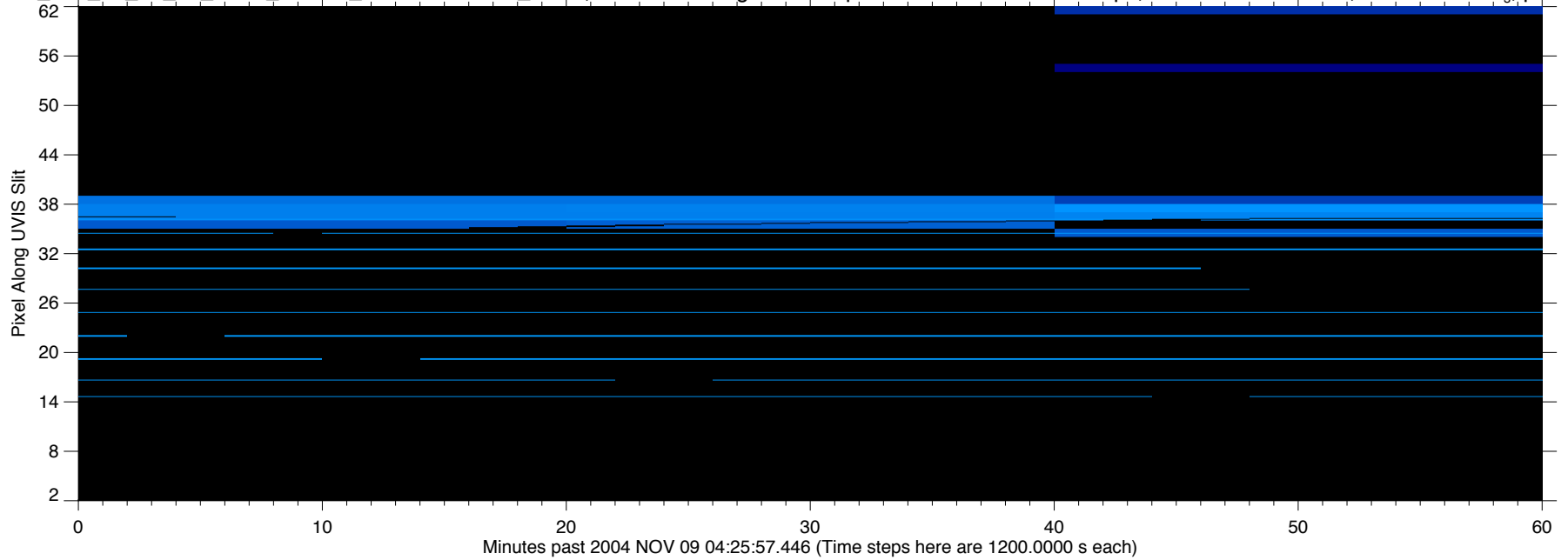




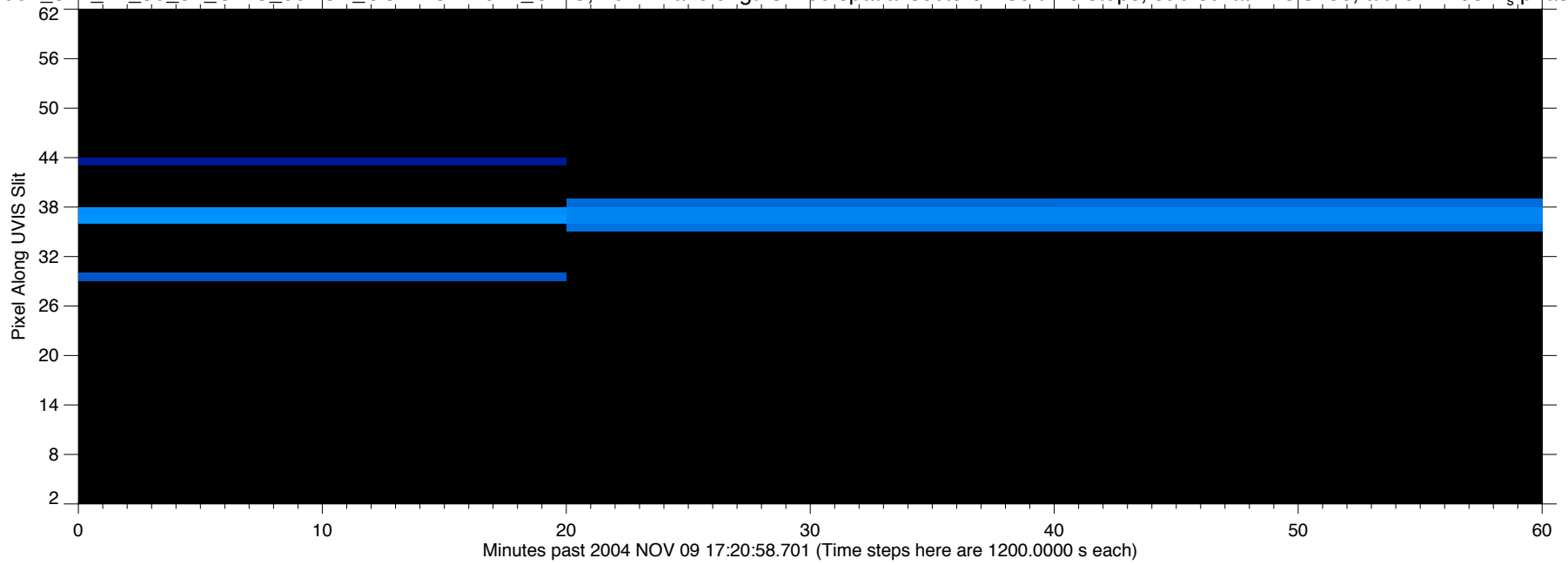
EUV2004\_313\_20\_35\_57\_UVIS\_00ASA\_COMPSITA012\_CIRS, 1024 wavelengths x 60 spatial sectors x 27 time steps, sub-sc lat=-13.4093, alt=62.0918 R<sub>s</sub>, phase=91.3479



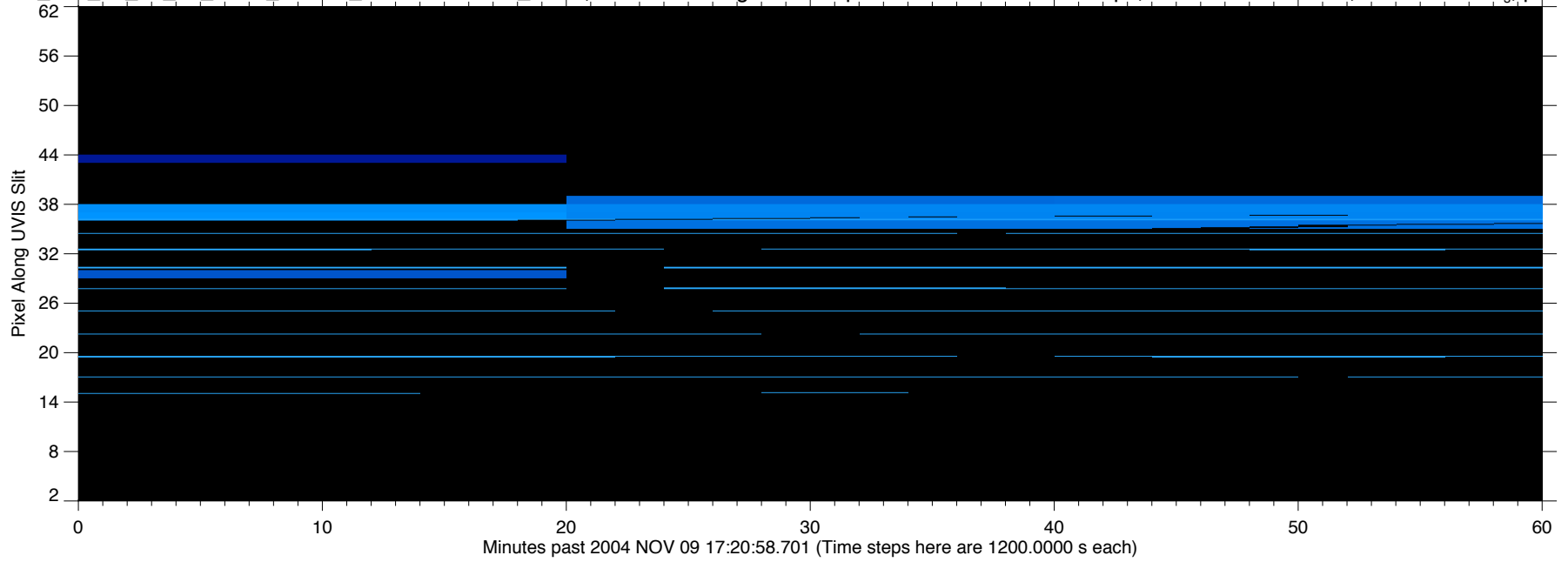
EUV2004\_313\_20\_35\_57\_UVIS\_00ASA\_COMPSITA012\_CIRS, 1024 wavelengths x 60 spatial sectors x 27 time steps, sub-sc lat=-13.4093, alt=62.0918 R<sub>s</sub>, phase=91.3479



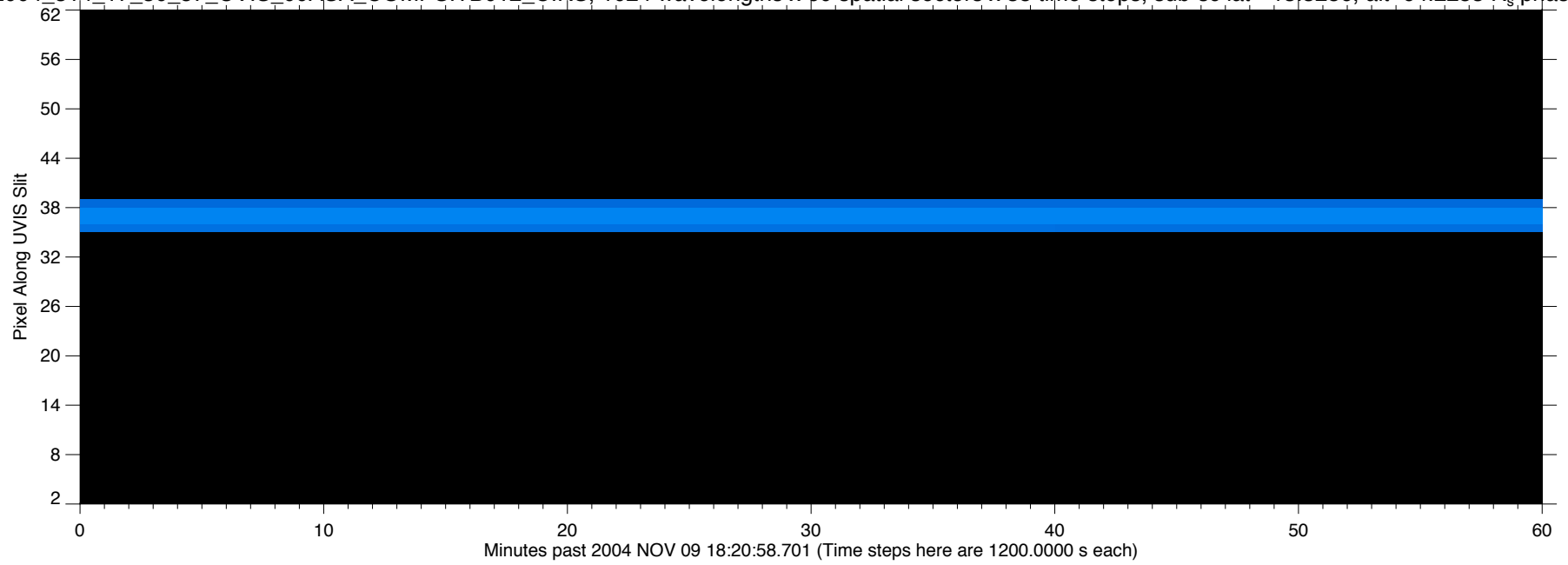
EUV2004\_314\_17\_30\_57\_UVIS\_00ASA\_COMPSITB012\_CIRS, 1024 wavelengths x 60 spatial sectors x 35 time steps, sub-sc lat=-13.3256, alt=64.2253 R<sub>s</sub>, phase=90.0733



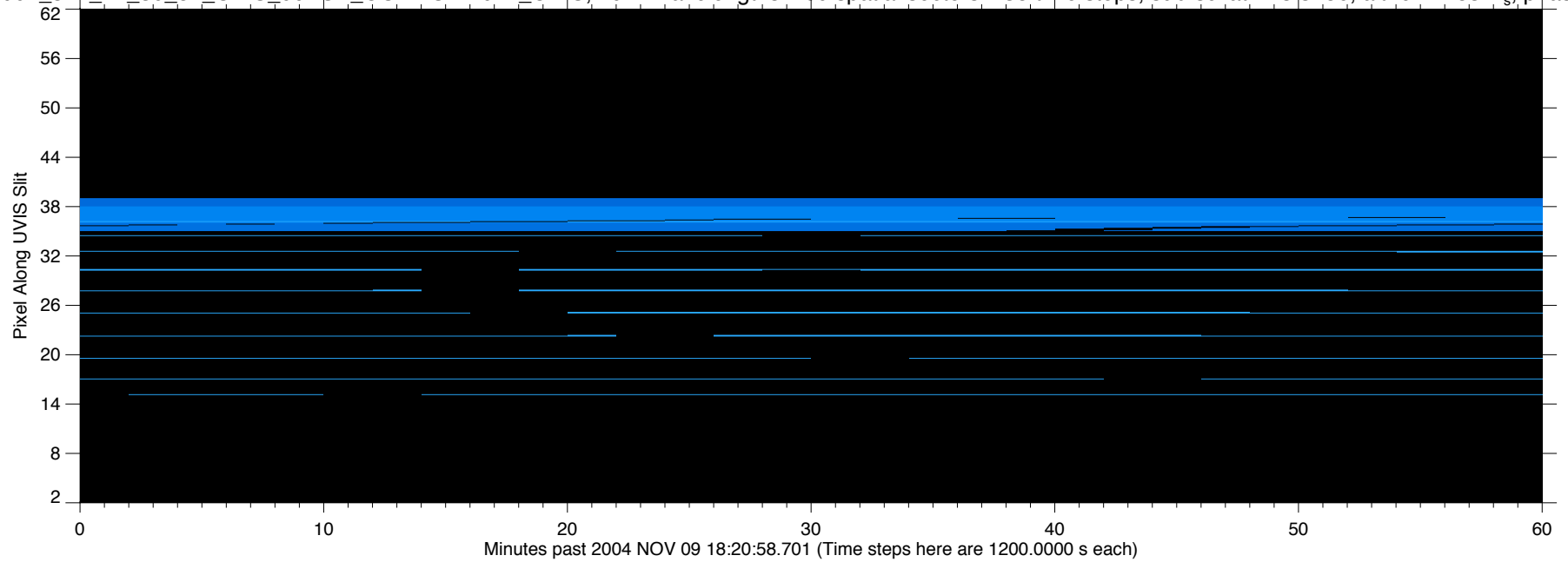
EUV2004\_314\_17\_30\_57\_UVIS\_00ASA\_COMPSITB012\_CIRS, 1024 wavelengths x 60 spatial sectors x 35 time steps, sub-sc lat=-13.3256, alt=64.2253 R<sub>s</sub>, phase=90.0733



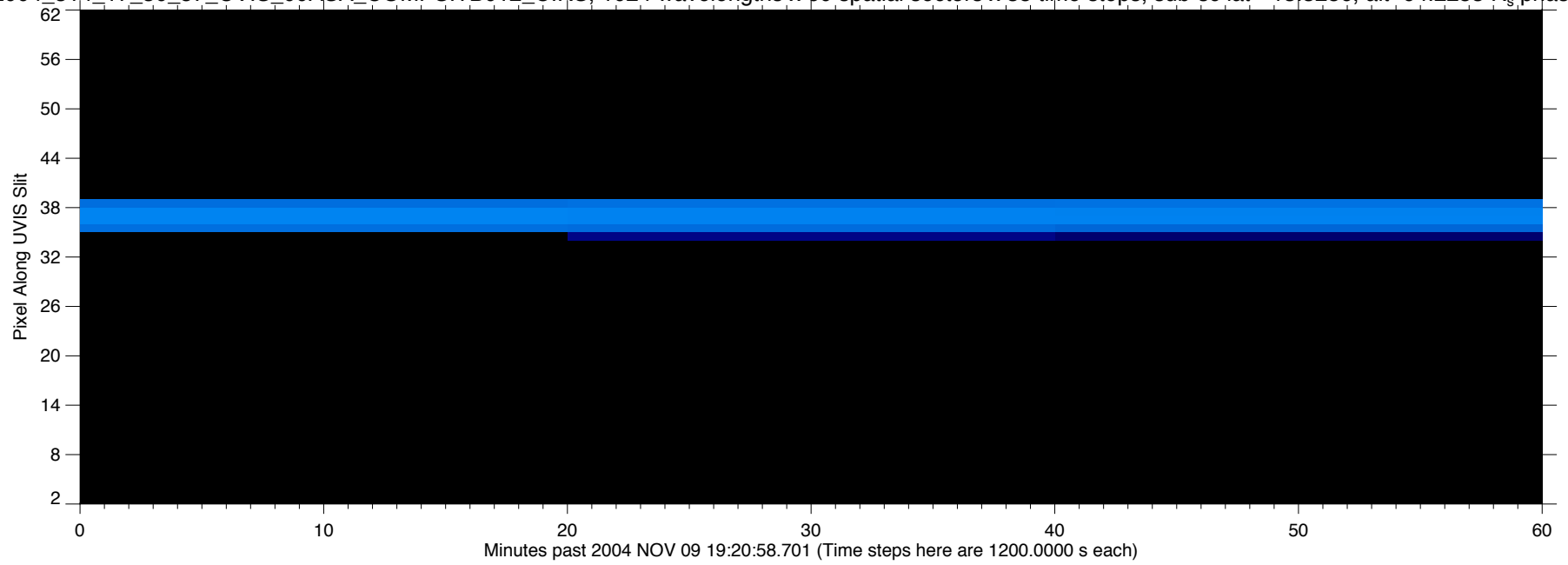
EUV2004\_314\_17\_30\_57\_UVIS\_00ASA\_COMPSITB012\_CIRS, 1024 wavelengths x 60 spatial sectors x 35 time steps, sub-sc lat=-13.3256, alt=64.2253 R<sub>s</sub>, phase=90.0733



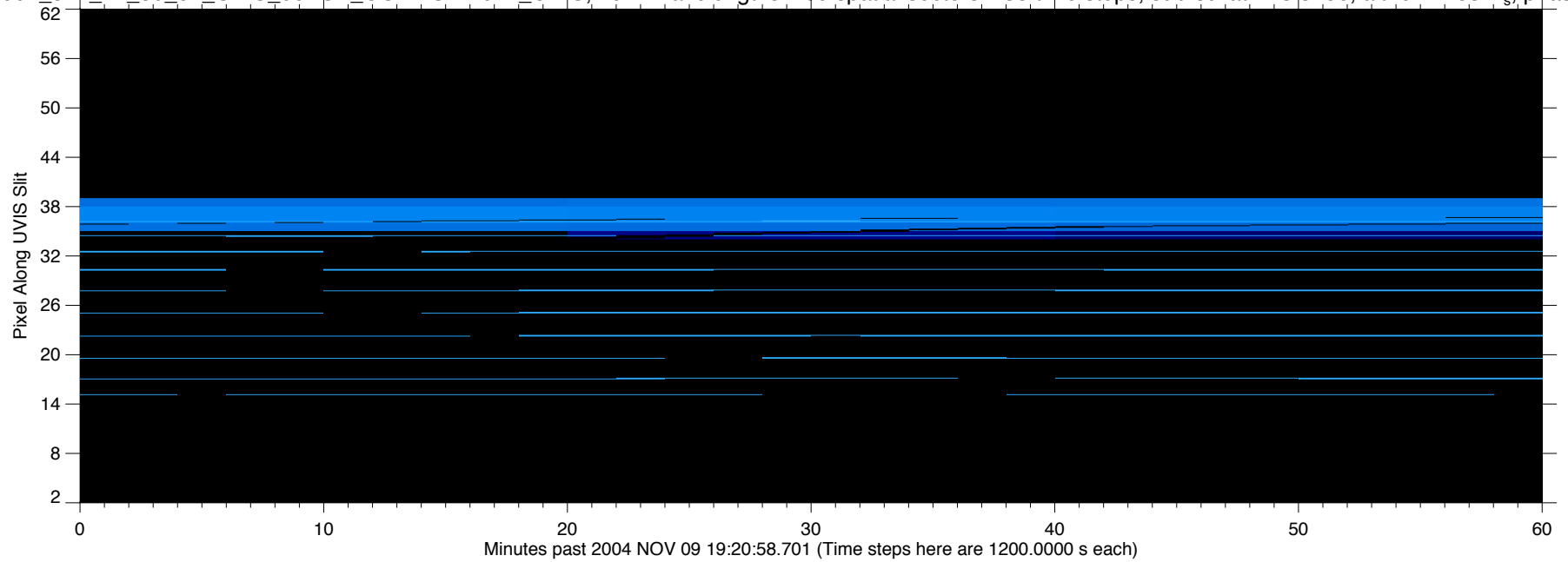
EUV2004\_314\_17\_30\_57\_UVIS\_00ASA\_COMPSITB012\_CIRS, 1024 wavelengths x 60 spatial sectors x 35 time steps, sub-sc lat=-13.3256, alt=64.2253 R<sub>s</sub>, phase=90.0733



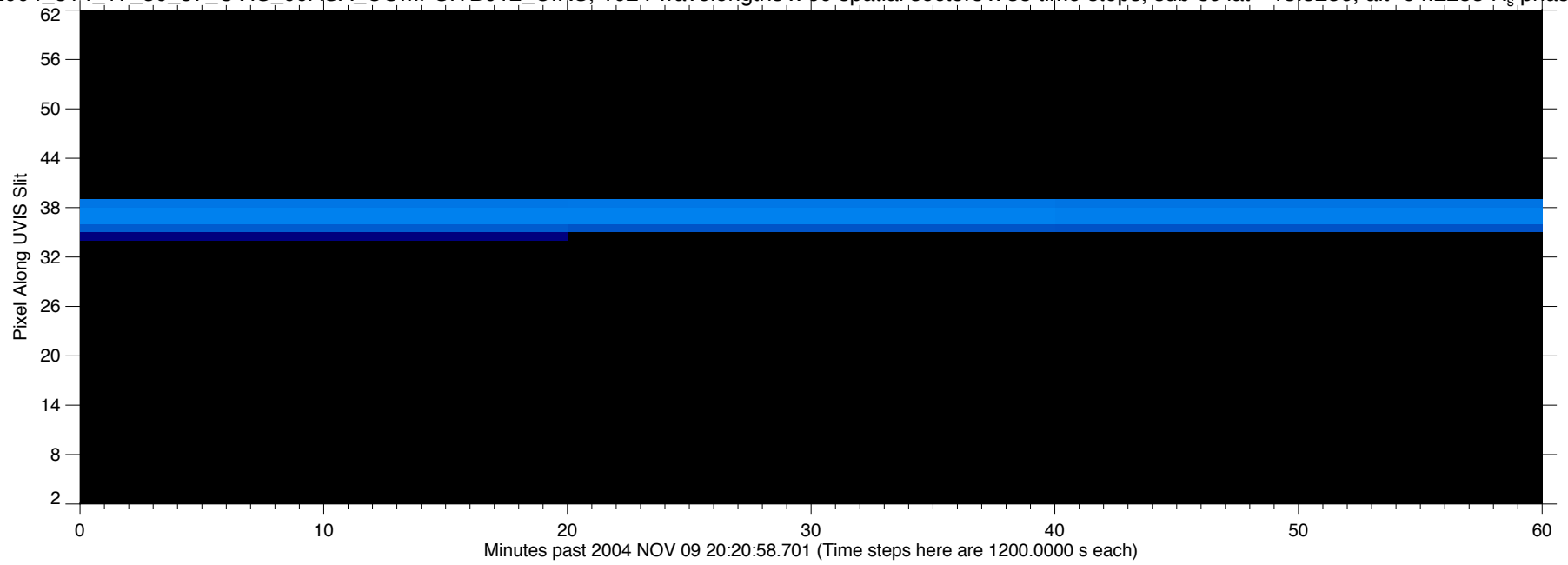
EUV2004\_314\_17\_30\_57\_UVIS\_00ASA\_COMPSITB012\_CIRS, 1024 wavelengths x 60 spatial sectors x 35 time steps, sub-sc lat=-13.3256, alt=64.2253 R<sub>s</sub>, phase=90.0733



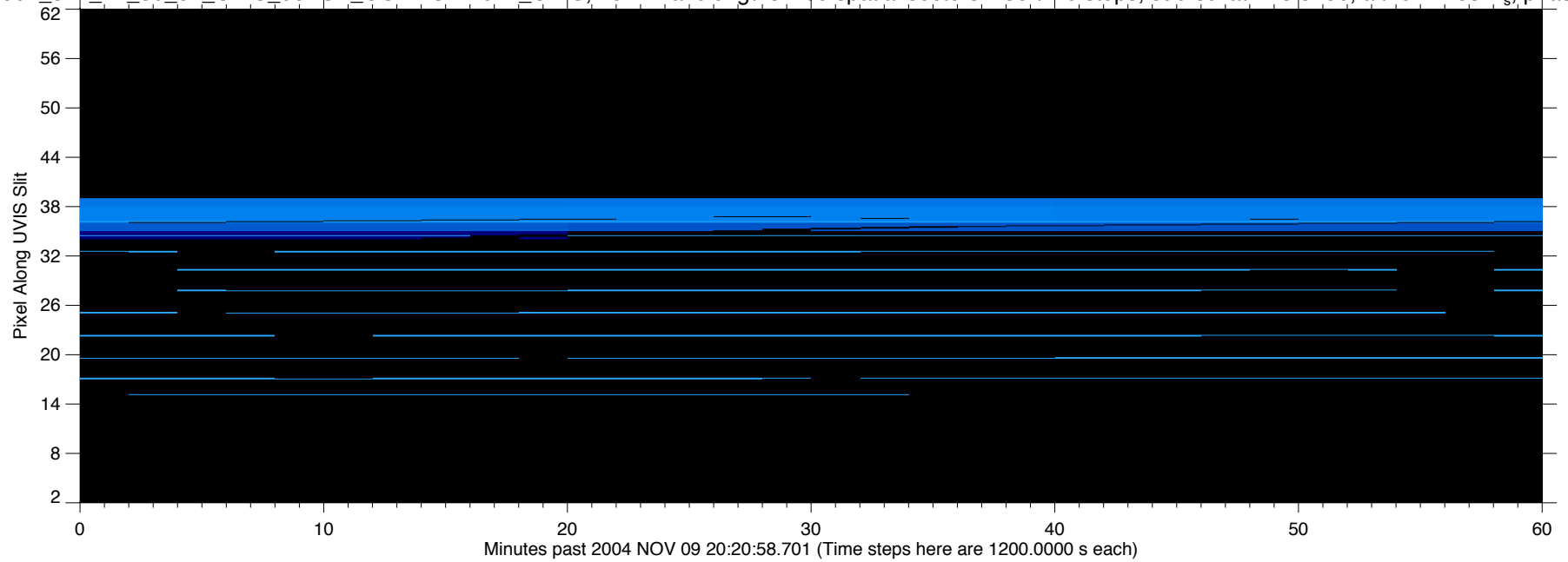
EUV2004\_314\_17\_30\_57\_UVIS\_00ASA\_COMPSITB012\_CIRS, 1024 wavelengths x 60 spatial sectors x 35 time steps, sub-sc lat=-13.3256, alt=64.2253 R<sub>s</sub>, phase=90.0733



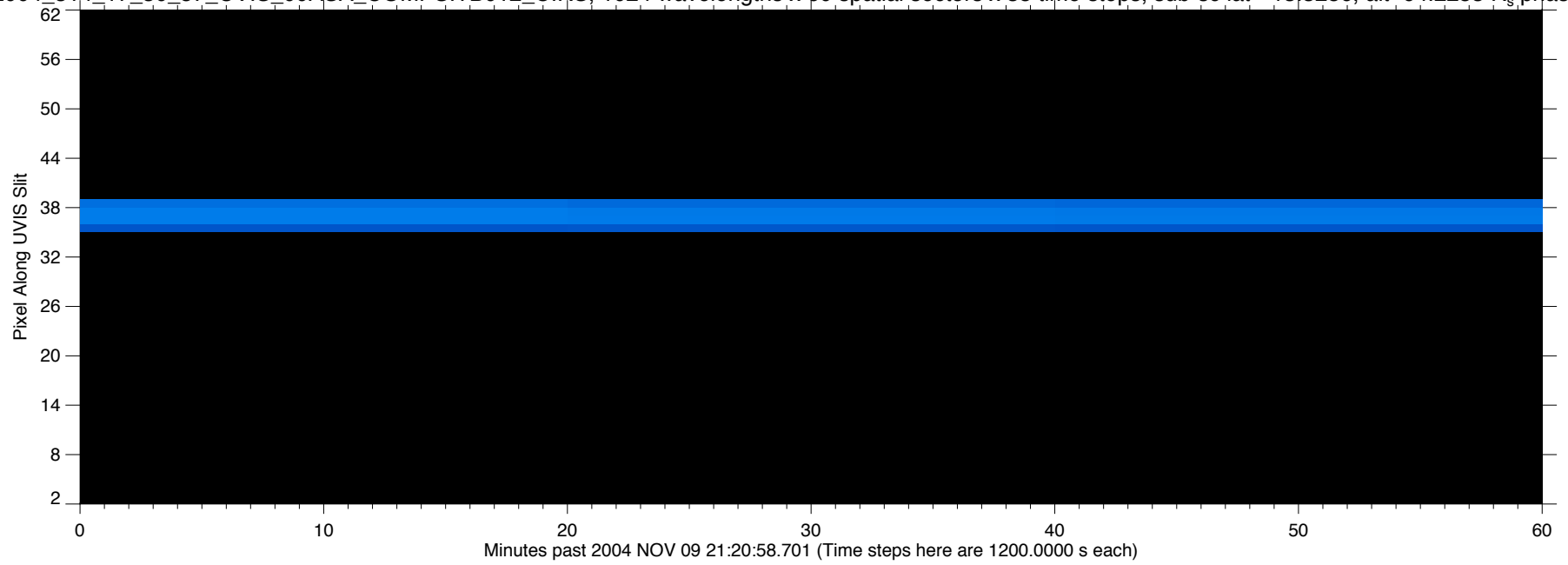
EUV2004\_314\_17\_30\_57\_UVIS\_00ASA\_COMPSITB012\_CIRS, 1024 wavelengths x 60 spatial sectors x 35 time steps, sub-sc lat=-13.3256, alt=64.2253 R<sub>s</sub>, phase=90.0733



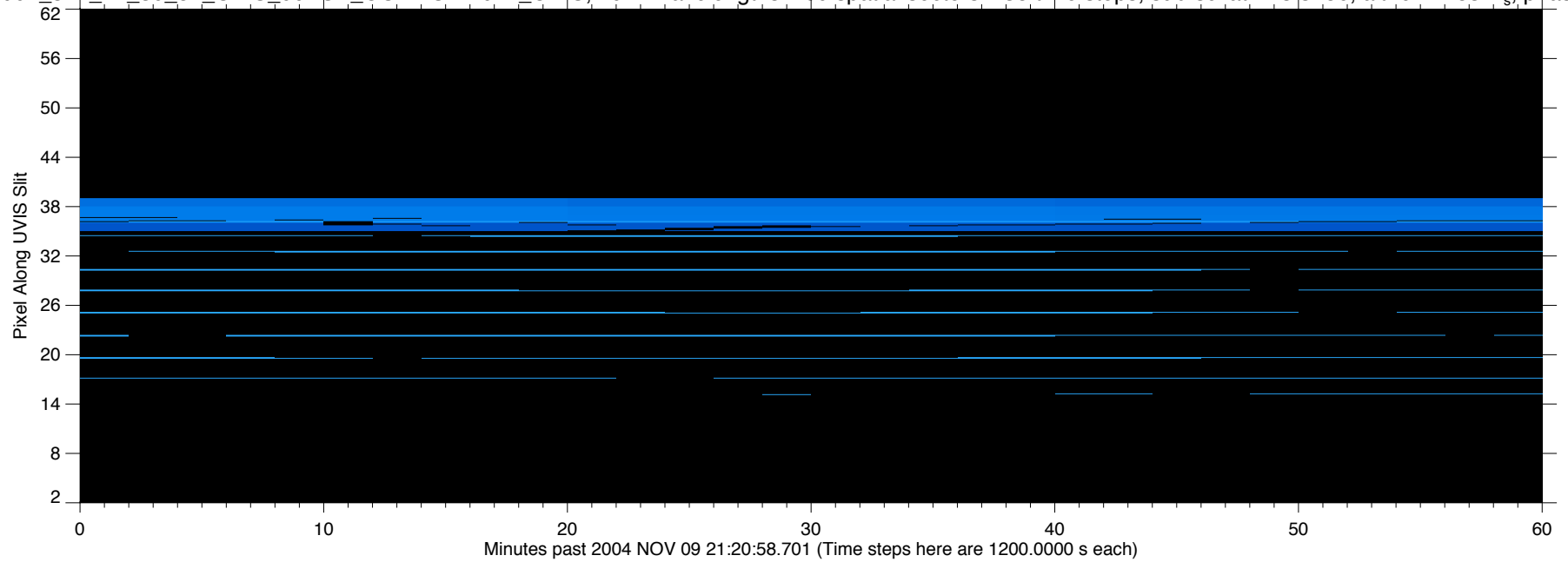
EUV2004\_314\_17\_30\_57\_UVIS\_00ASA\_COMPSITB012\_CIRS, 1024 wavelengths x 60 spatial sectors x 35 time steps, sub-sc lat=-13.3256, alt=64.2253 R<sub>s</sub>, phase=90.0733



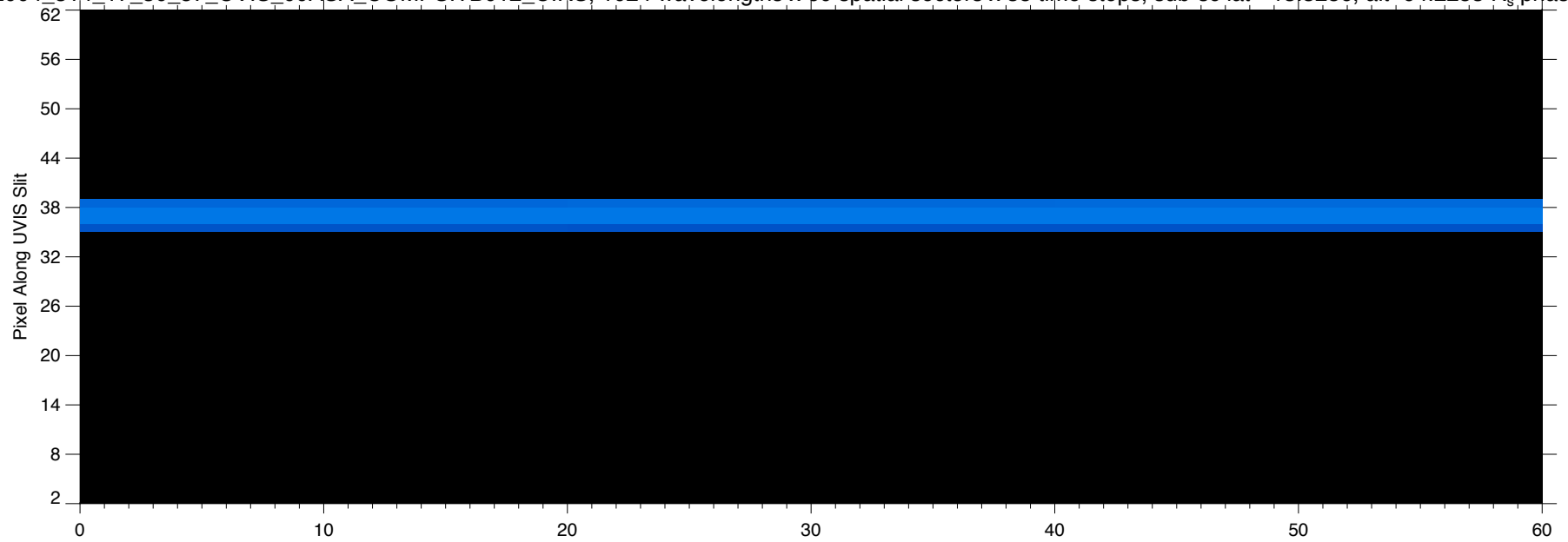
EUV2004\_314\_17\_30\_57\_UVIS\_00ASA\_COMPSITB012\_CIRS, 1024 wavelengths x 60 spatial sectors x 35 time steps, sub-sc lat=-13.3256, alt=64.2253 R<sub>s</sub>, phase=90.0733



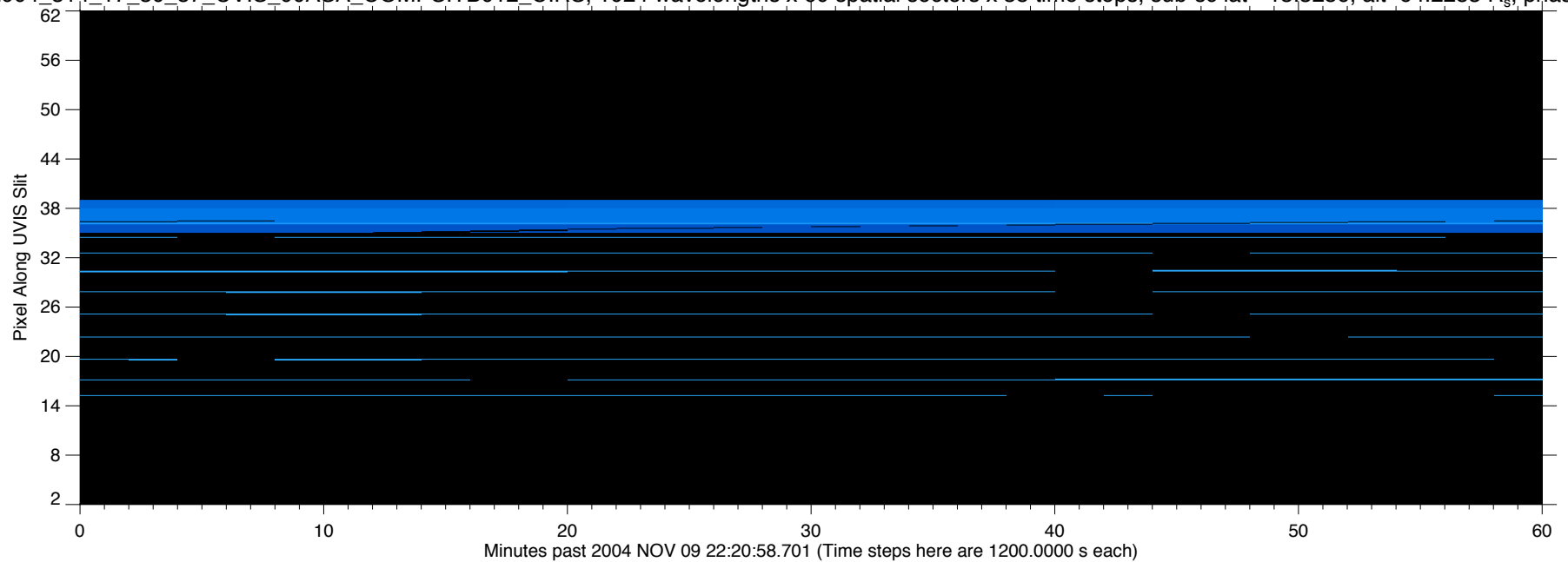
EUV2004\_314\_17\_30\_57\_UVIS\_00ASA\_COMPSITB012\_CIRS, 1024 wavelengths x 60 spatial sectors x 35 time steps, sub-sc lat=-13.3256, alt=64.2253 R<sub>s</sub>, phase=90.0733



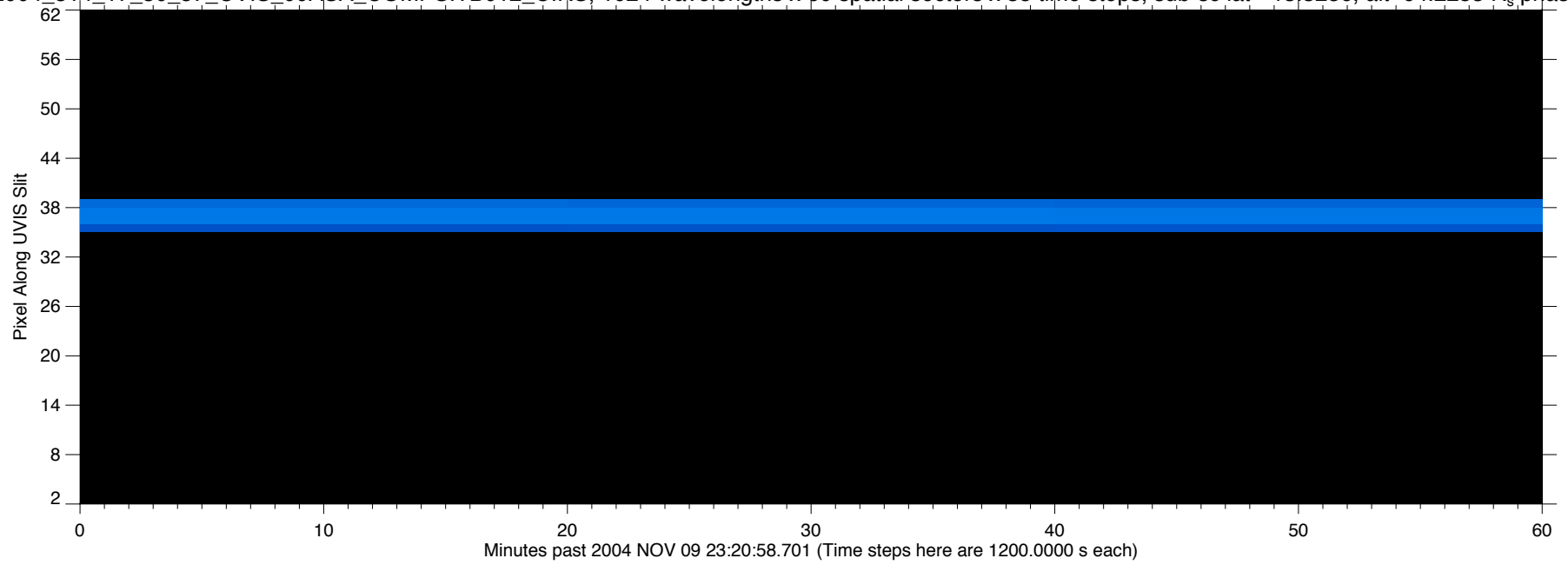
EUV2004\_314\_17\_30\_57\_UVIS\_00ASA\_COMPSITB012\_CIRS, 1024 wavelengths x 60 spatial sectors x 35 time steps, sub-sc lat=-13.3256, alt=64.2253 R<sub>s</sub>, phase=90.0733



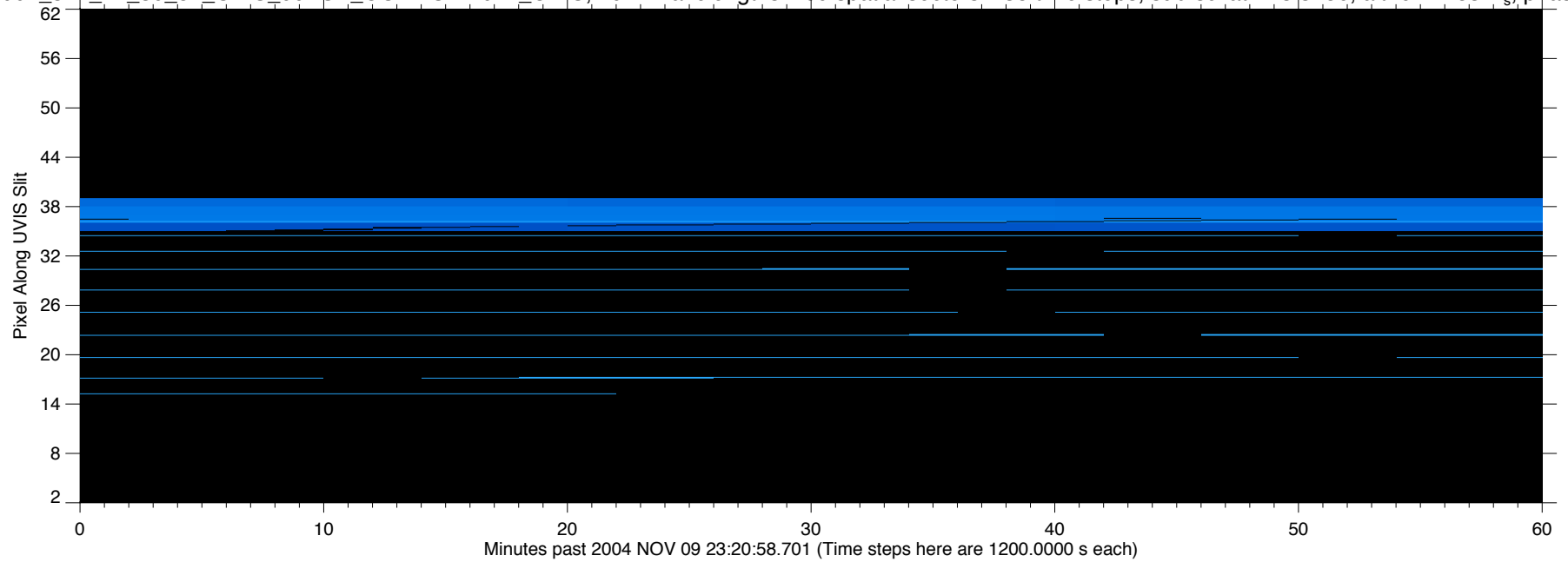
EUV2004\_314\_17\_30\_57\_UVIS\_00ASA\_COMPSITB012\_CIRS, 1024 wavelengths x 60 spatial sectors x 35 time steps, sub-sc lat=-13.3256, alt=64.2253 R<sub>s</sub>, phase=90.0733



EUV2004\_314\_17\_30\_57\_UVIS\_00ASA\_COMPSITB012\_CIRS, 1024 wavelengths x 60 spatial sectors x 35 time steps, sub-sc lat=-13.3256, alt=64.2253 R<sub>s</sub>, phase=90.0733

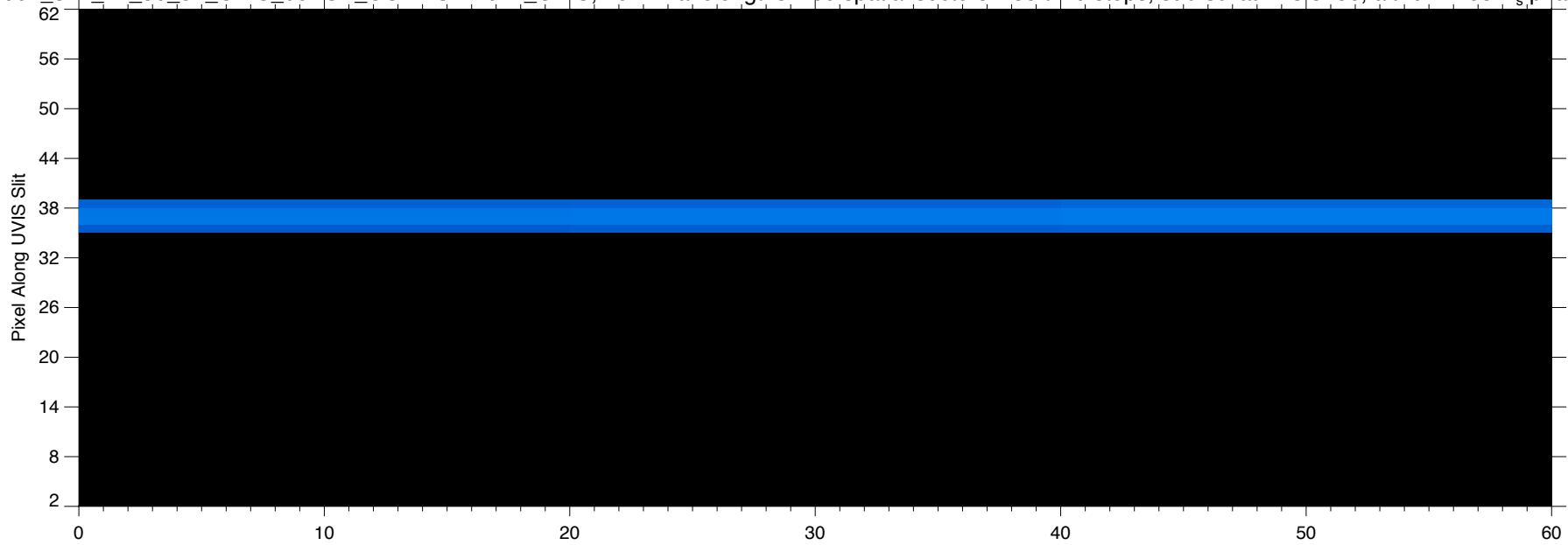


EUV2004\_314\_17\_30\_57\_UVIS\_00ASA\_COMPSITB012\_CIRS, 1024 wavelengths x 60 spatial sectors x 35 time steps, sub-sc lat=-13.3256, alt=64.2253 R<sub>s</sub>, phase=90.0733

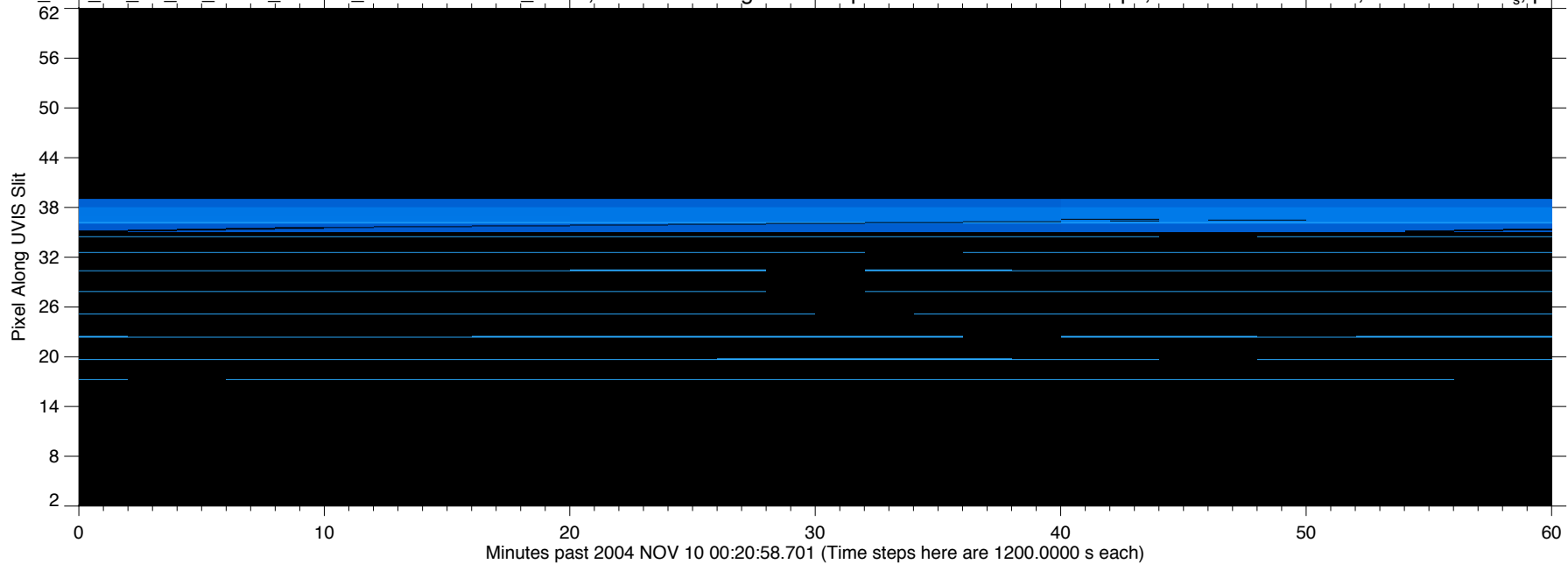




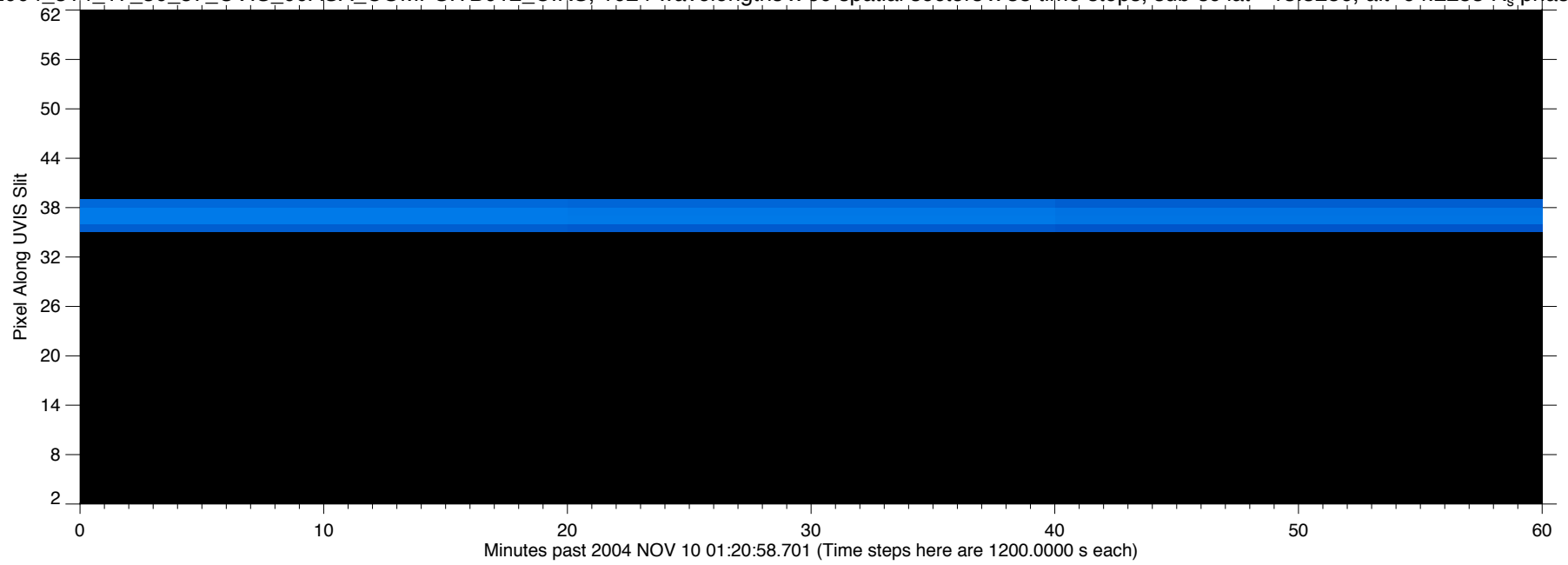
EUV2004\_314\_17\_30\_57\_UVIS\_00ASA\_COMPSITB012\_CIRS, 1024 wavelengths x 60 spatial sectors x 35 time steps, sub-sc lat=-13.3256, alt=64.2253 R<sub>s</sub>, phase=90.0733



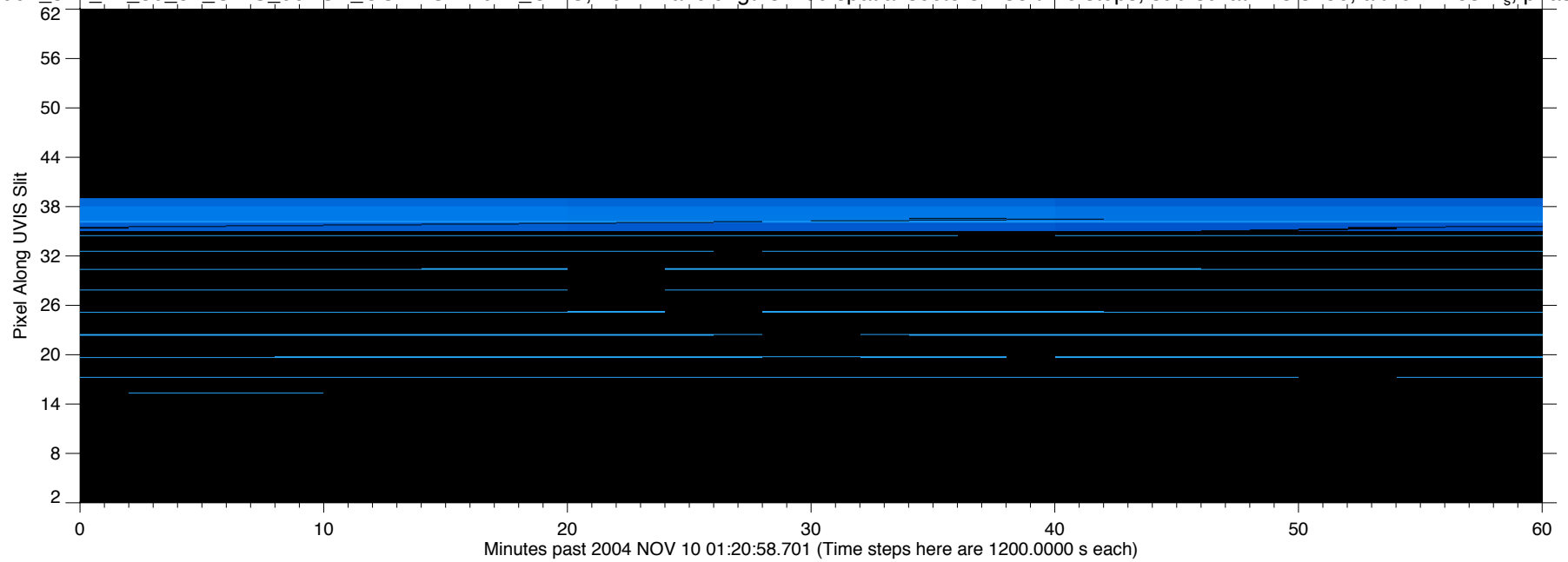
EUV2004\_314\_17\_30\_57\_UVIS\_00ASA\_COMPSITB012\_CIRS, 1024 wavelengths x 60 spatial sectors x 35 time steps, sub-sc lat=-13.3256, alt=64.2253 R<sub>s</sub>, phase=90.0733



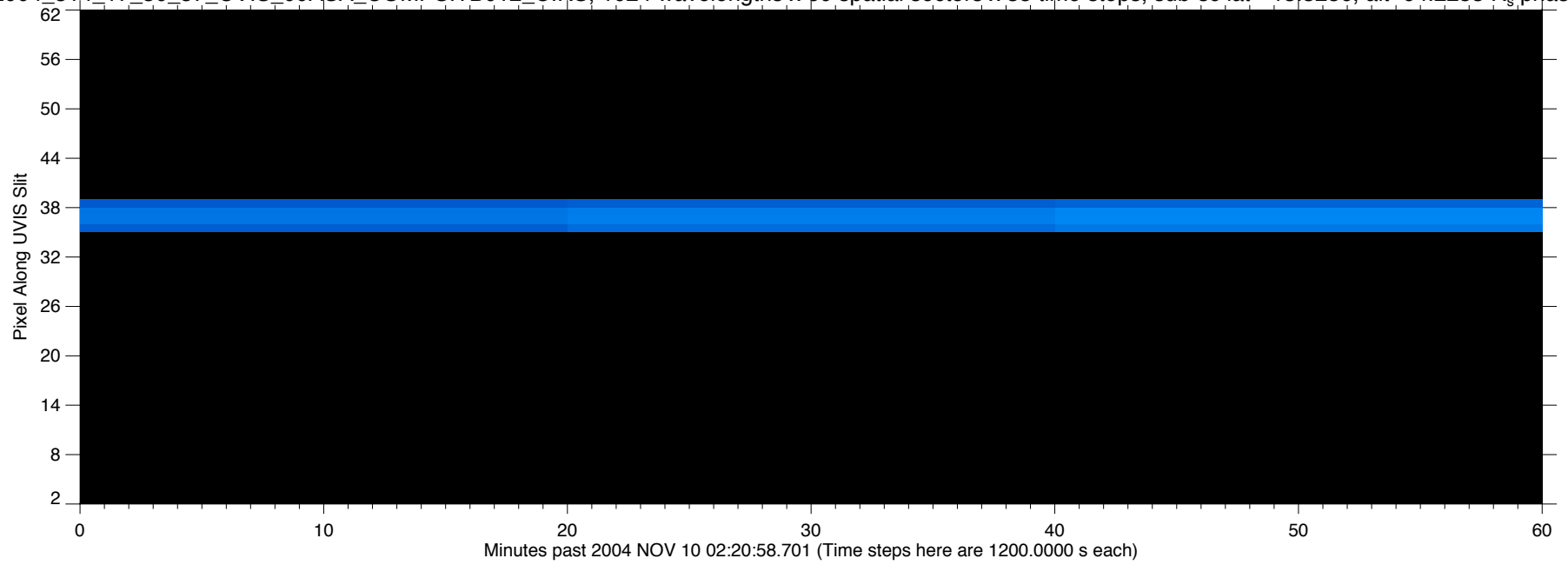
EUV2004\_314\_17\_30\_57\_UVIS\_00ASA\_COMPSITB012\_CIRS, 1024 wavelengths x 60 spatial sectors x 35 time steps, sub-sc lat=-13.3256, alt=64.2253 R<sub>s</sub>, phase=90.0733



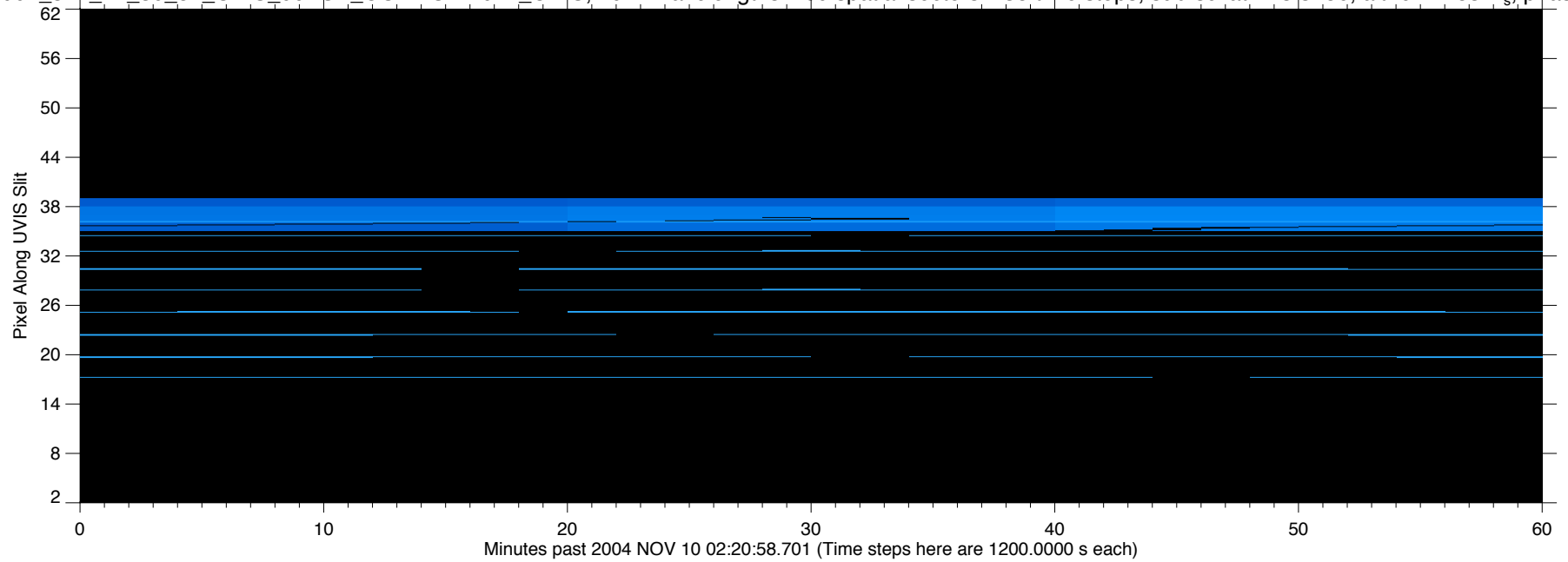
EUV2004\_314\_17\_30\_57\_UVIS\_00ASA\_COMPSITB012\_CIRS, 1024 wavelengths x 60 spatial sectors x 35 time steps, sub-sc lat=-13.3256, alt=64.2253 R<sub>s</sub>, phase=90.0733



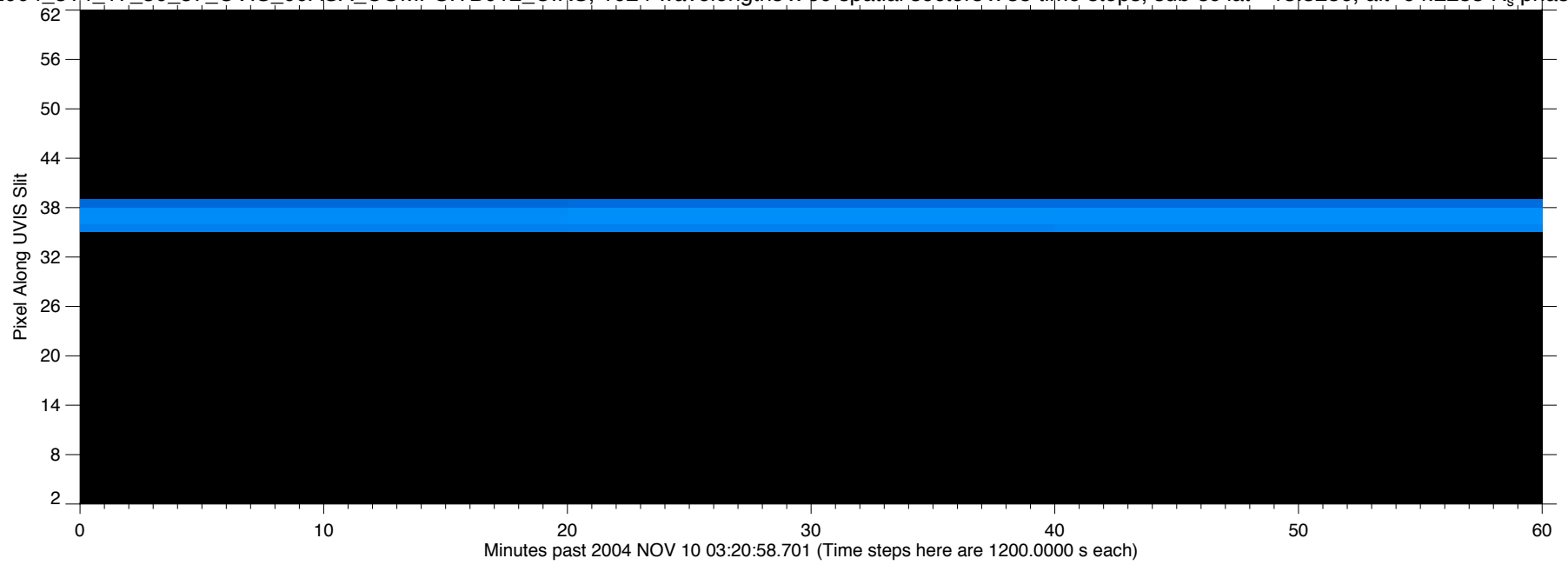
EUV2004\_314\_17\_30\_57\_UVIS\_00ASA\_COMPSITB012\_CIRS, 1024 wavelengths x 60 spatial sectors x 35 time steps, sub-sc lat=-13.3256, alt=64.2253 R<sub>s</sub>, phase=90.0733



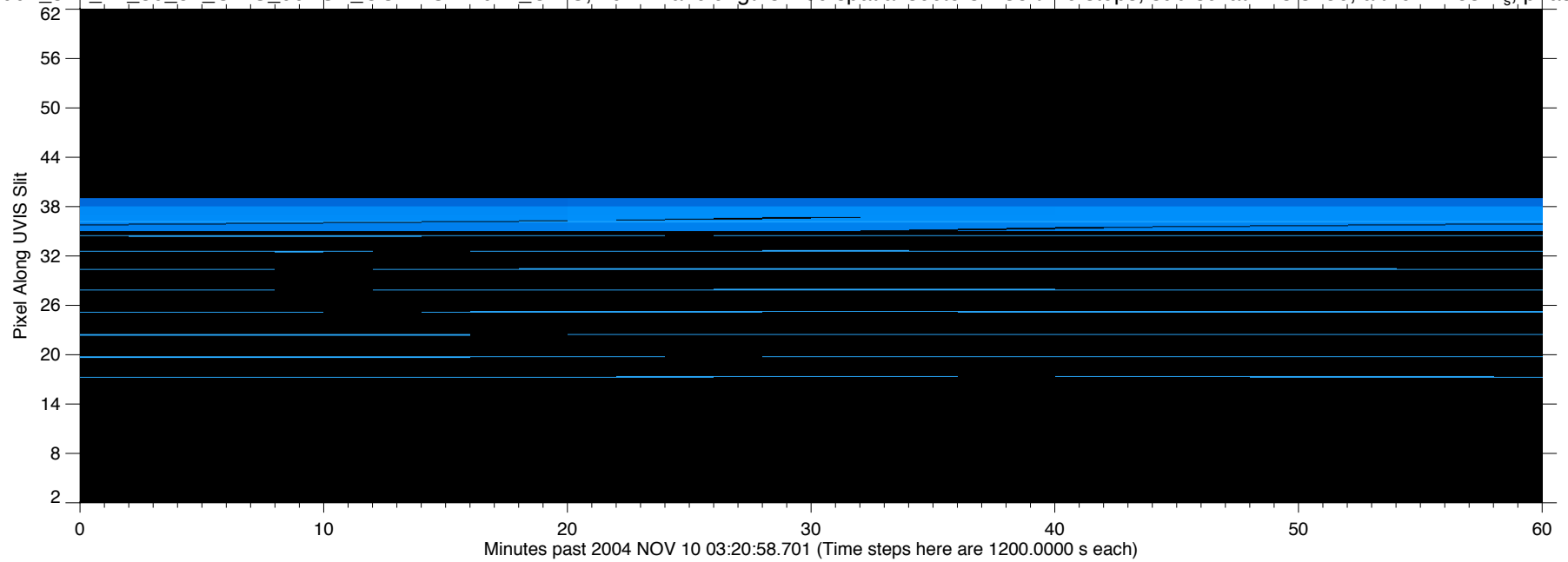
EUV2004\_314\_17\_30\_57\_UVIS\_00ASA\_COMPSITB012\_CIRS, 1024 wavelengths x 60 spatial sectors x 35 time steps, sub-sc lat=-13.3256, alt=64.2253 R<sub>s</sub>, phase=90.0733



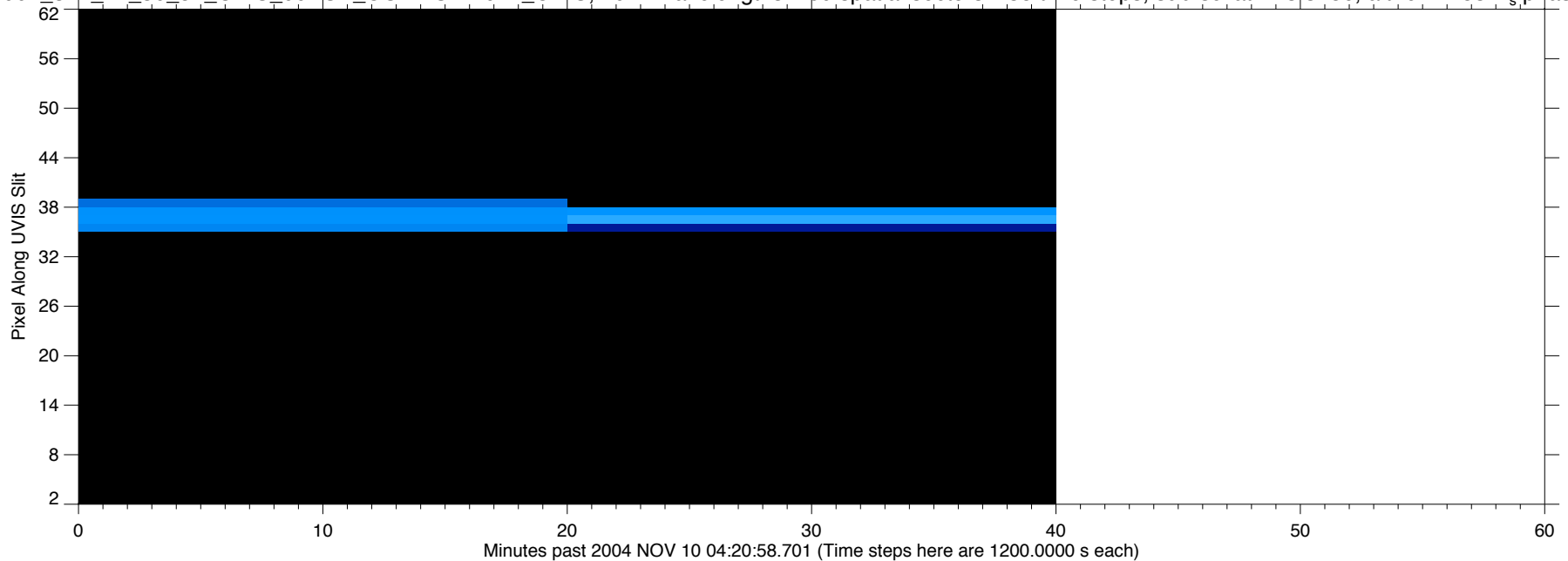
EUV2004\_314\_17\_30\_57\_UVIS\_00ASA\_COMPSITB012\_CIRS, 1024 wavelengths x 60 spatial sectors x 35 time steps, sub-sc lat=-13.3256, alt=64.2253 R<sub>s</sub>, phase=90.0733



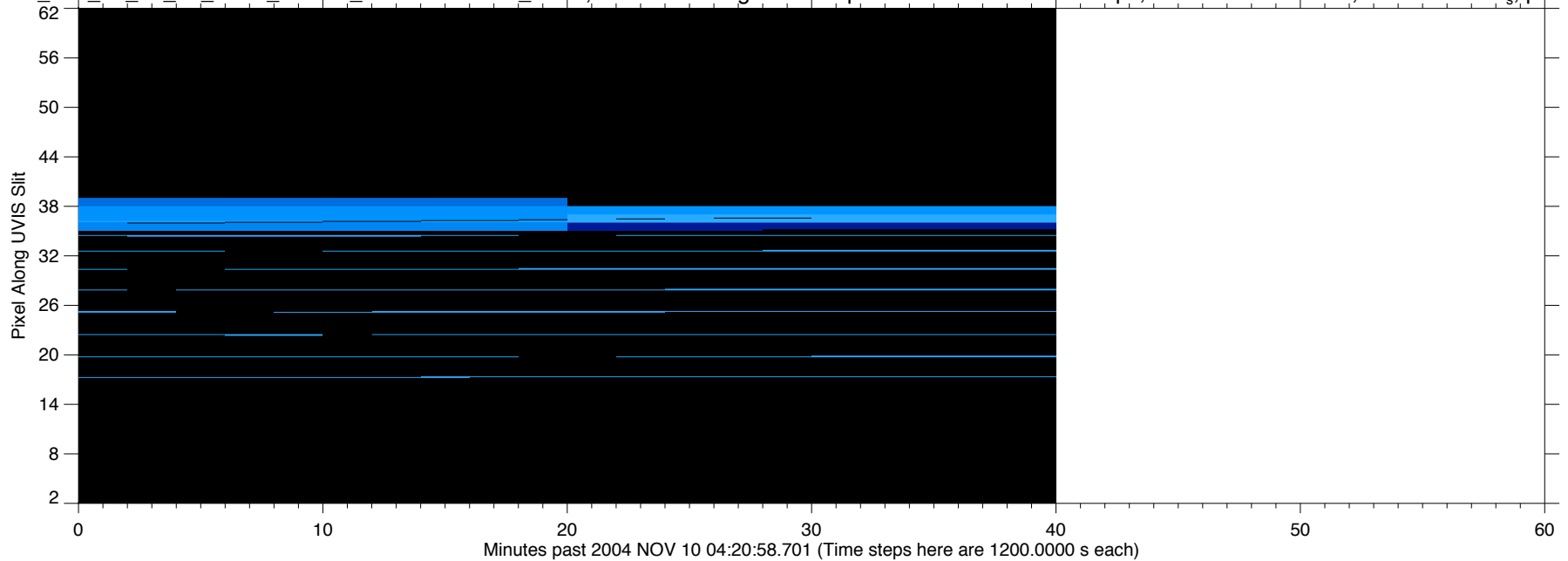
EUV2004\_314\_17\_30\_57\_UVIS\_00ASA\_COMPSITB012\_CIRS, 1024 wavelengths x 60 spatial sectors x 35 time steps, sub-sc lat=-13.3256, alt=64.2253 R<sub>s</sub>, phase=90.0733



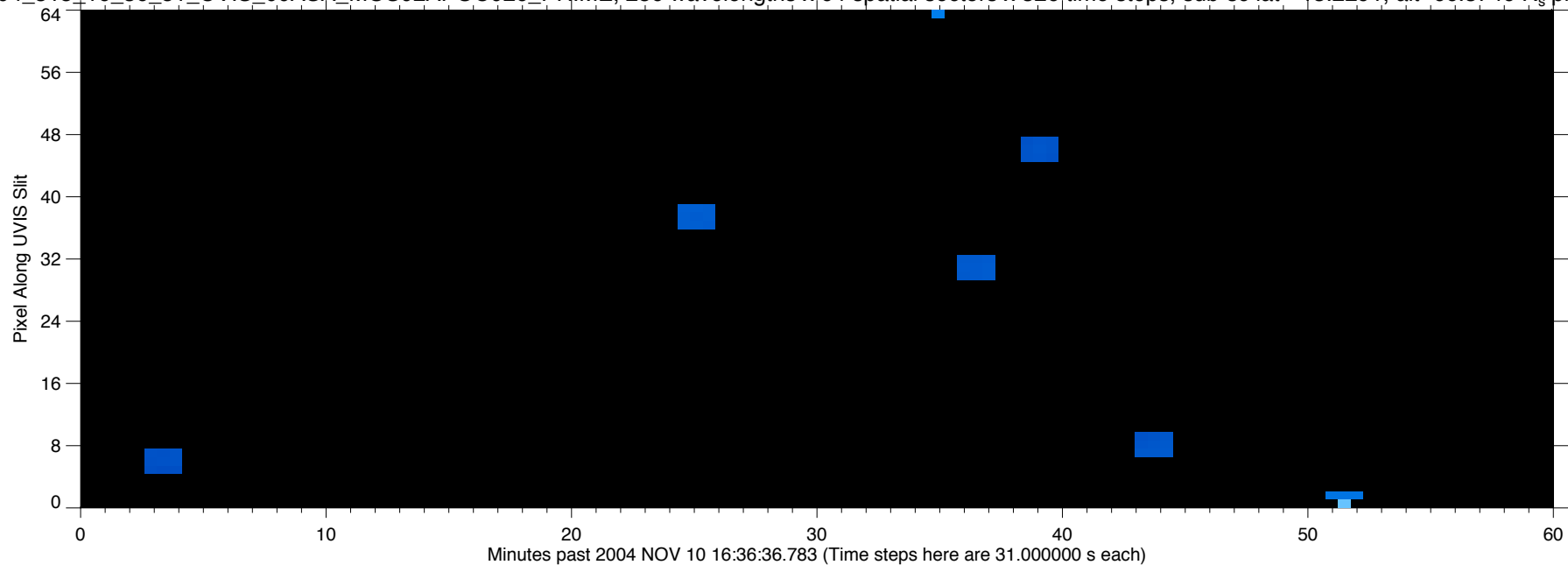
EUV2004\_314\_17\_30\_57\_UVIS\_00ASA\_COMPSITB012\_CIRS, 1024 wavelengths x 60 spatial sectors x 35 time steps, sub-sc lat=-13.3256, alt=64.2253 R<sub>s</sub>, phase=90.0733



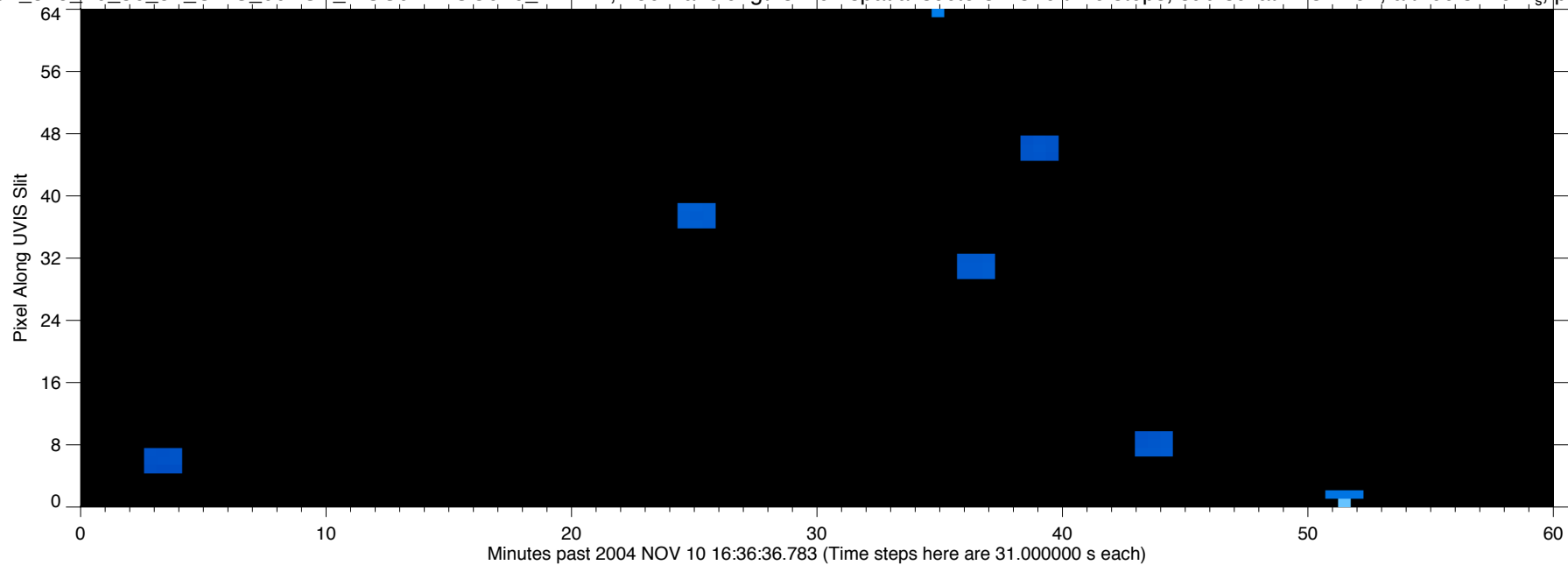
EUV2004\_314\_17\_30\_57\_UVIS\_00ASA\_COMPSITB012\_CIRS, 1024 wavelengths x 60 spatial sectors x 35 time steps, sub-sc lat=-13.3256, alt=64.2253 R<sub>s</sub>, phase=90.0733



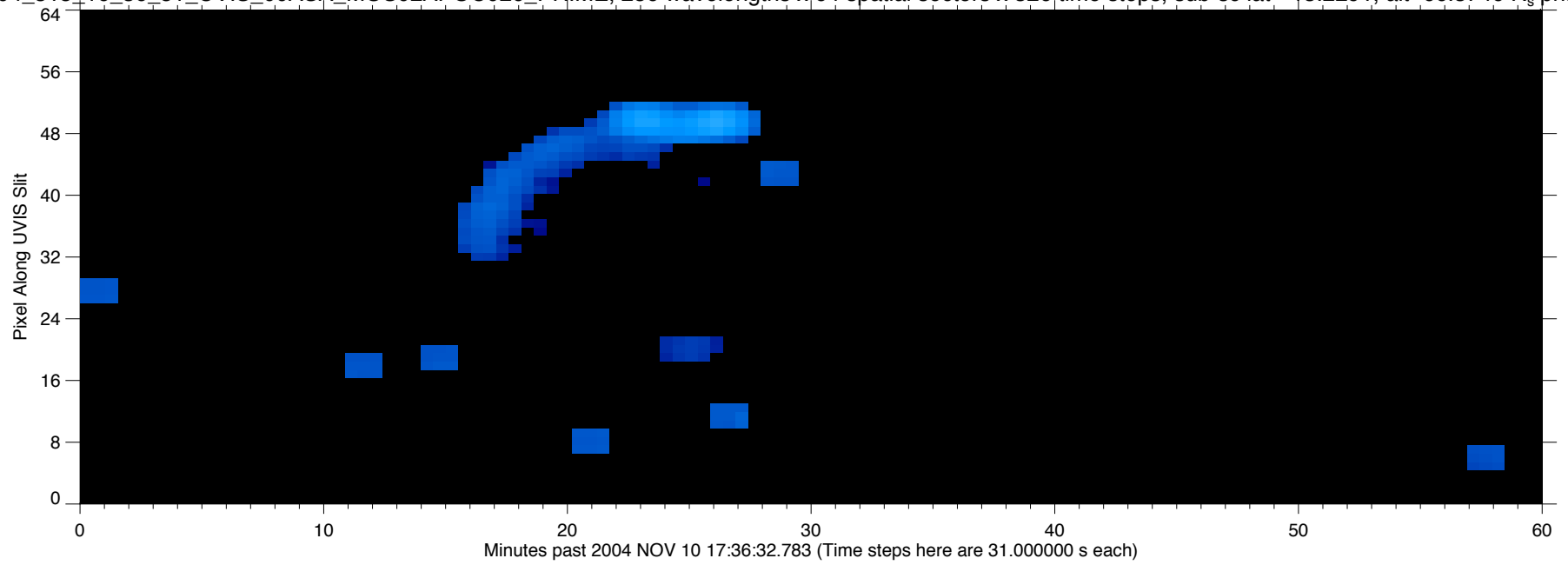
EUV2004\_315\_16\_36\_51\_UVIS\_00ASA\_MOS02APOC026\_PRIME, 256 wavelengths x 64 spatial sectors x 326 time steps, sub-sc lat=-13.2291, alt=66.3746 R<sub>s</sub>, phase=88.7486



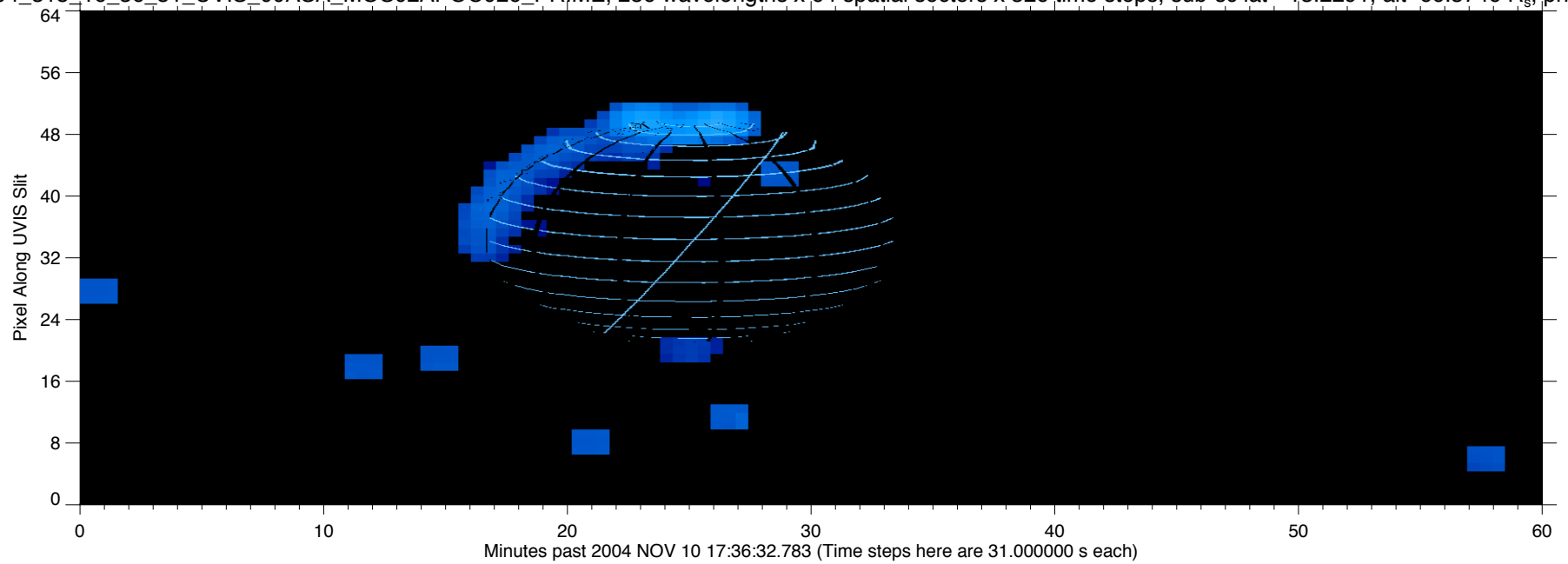
EUV2004\_315\_16\_36\_51\_UVIS\_00ASA\_MOS02APOC026\_PRIME, 256 wavelengths x 64 spatial sectors x 326 time steps, sub-sc lat=-13.2291, alt=66.3746 R<sub>s</sub>, phase=88.7486



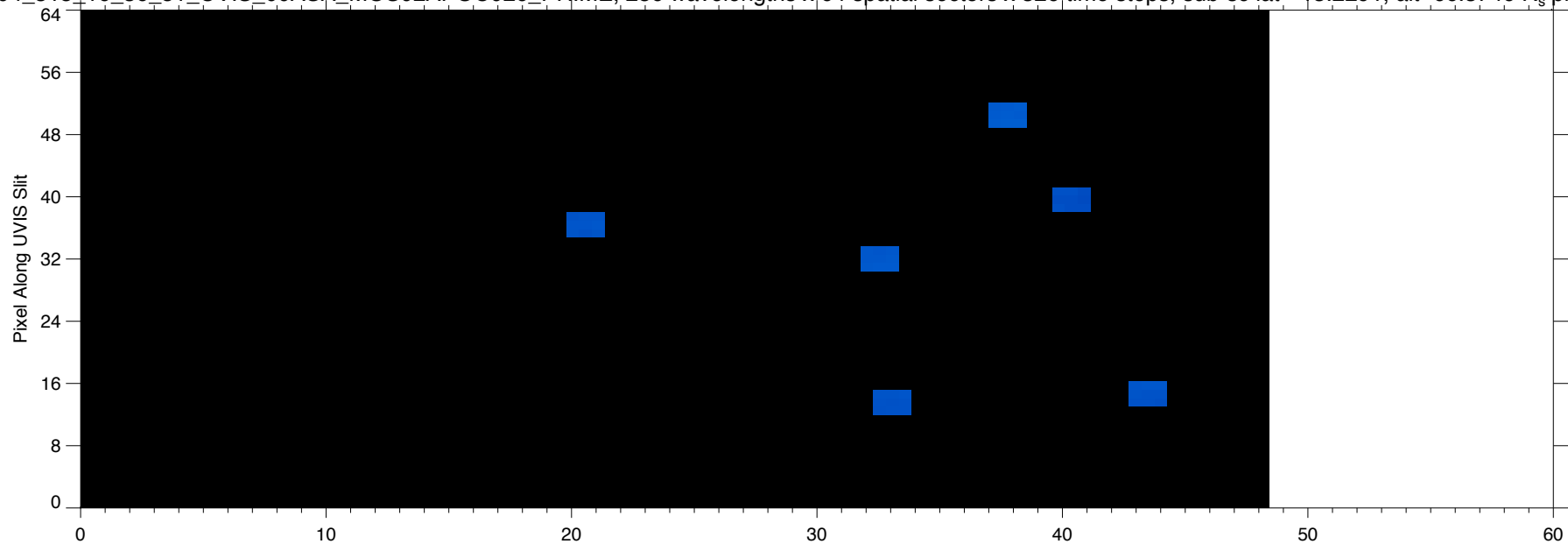
EUV2004\_315\_16\_36\_51\_UVIS\_00ASA\_MOS02APOC026\_PRIME, 256 wavelengths x 64 spatial sectors x 326 time steps, sub-sc lat=-13.2291, alt=66.3746 R<sub>s</sub>, phase=88.7486



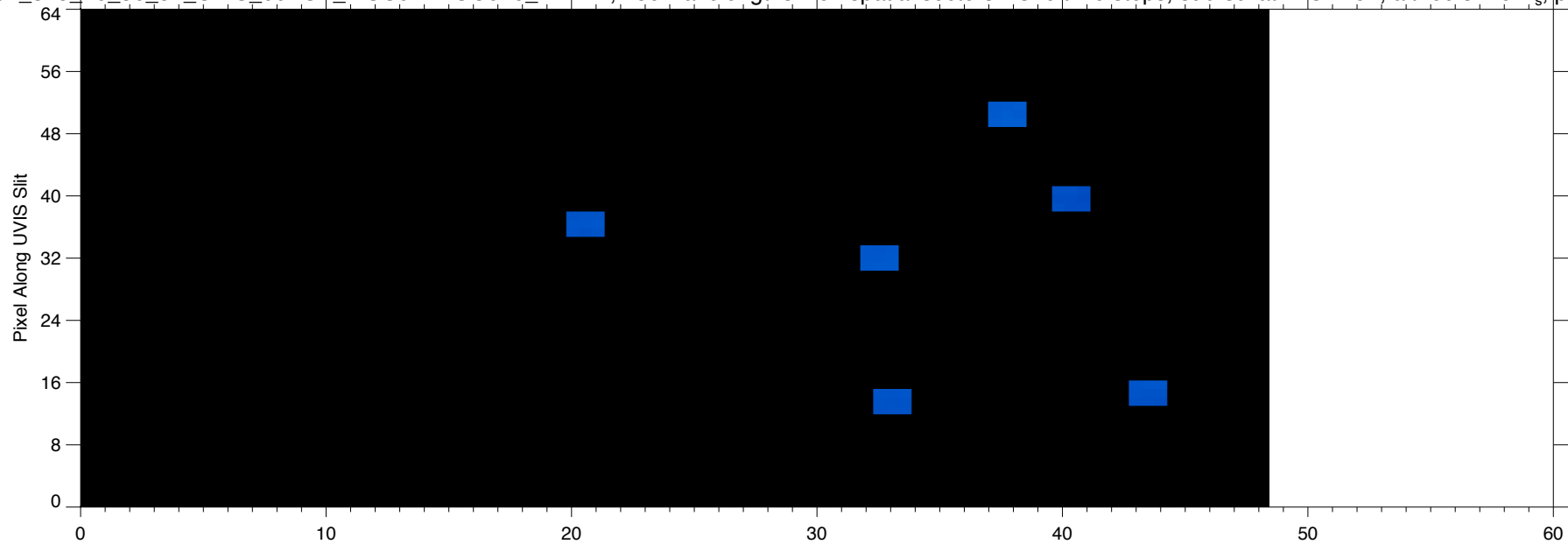
EUV2004\_315\_16\_36\_51\_UVIS\_00ASA\_MOS02APOC026\_PRIME, 256 wavelengths x 64 spatial sectors x 326 time steps, sub-sc lat=-13.2291, alt=66.3746 R<sub>s</sub>, phase=88.7486



EUV2004\_315\_16\_36\_51\_UVIS\_00ASA\_MOS02APOC026\_PRIME, 256 wavelengths x 64 spatial sectors x 326 time steps, sub-sc lat=-13.2291, alt=66.3746 R<sub>s</sub>, phase=88.7486

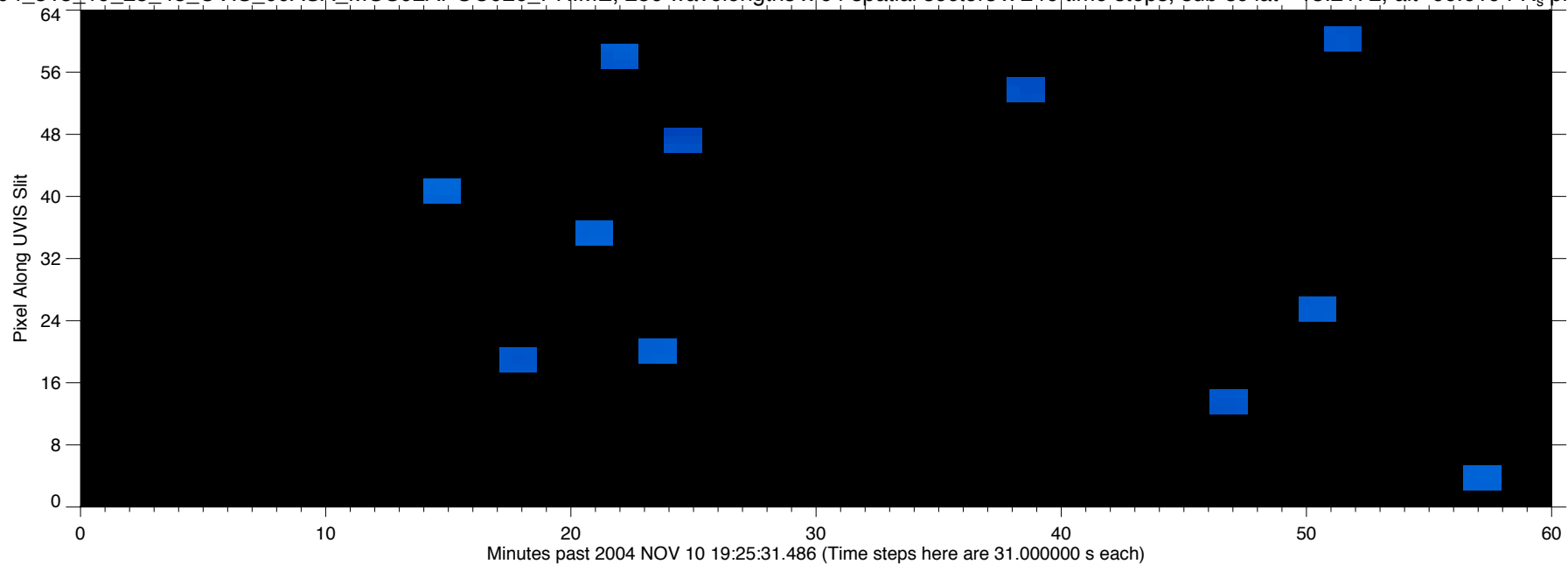


EUV2004\_315\_16\_36\_51\_UVIS\_00ASA\_MOS02APOC026\_PRIME, 256 wavelengths x 64 spatial sectors x 326 time steps, sub-sc lat=-13.2291, alt=66.3746 R<sub>s</sub>, phase=88.7486

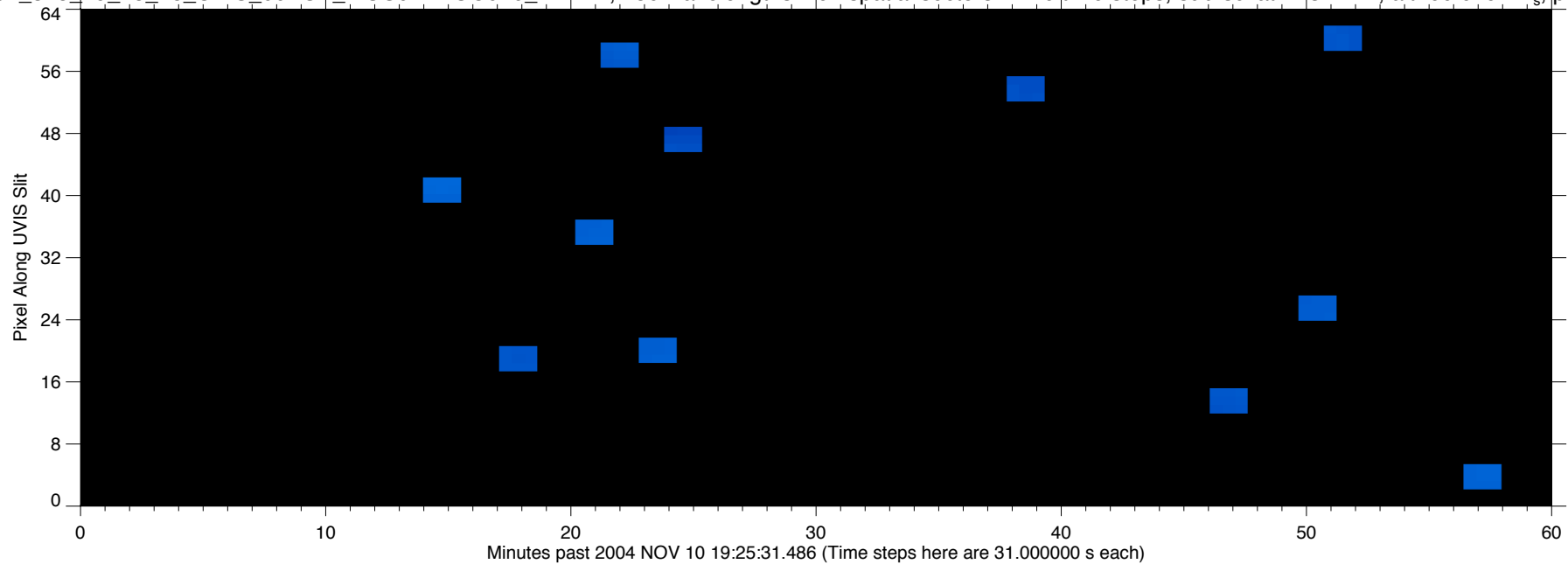




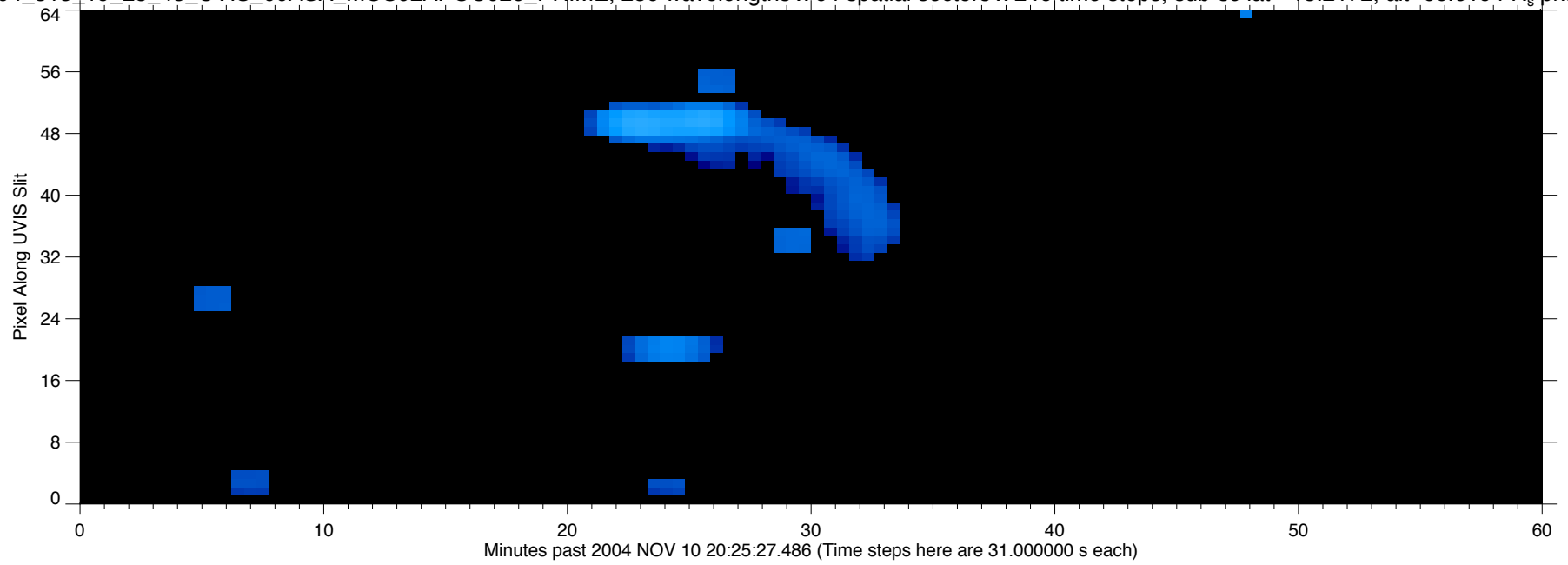
EUV2004\_315\_19\_25\_48\_UVIS\_00ASA\_MOS02APOC026\_PRIME, 256 wavelengths x 64 spatial sectors x 246 time steps, sub-sc lat=-13.2172, alt=66.6194 R<sub>s</sub> phase=88.5940



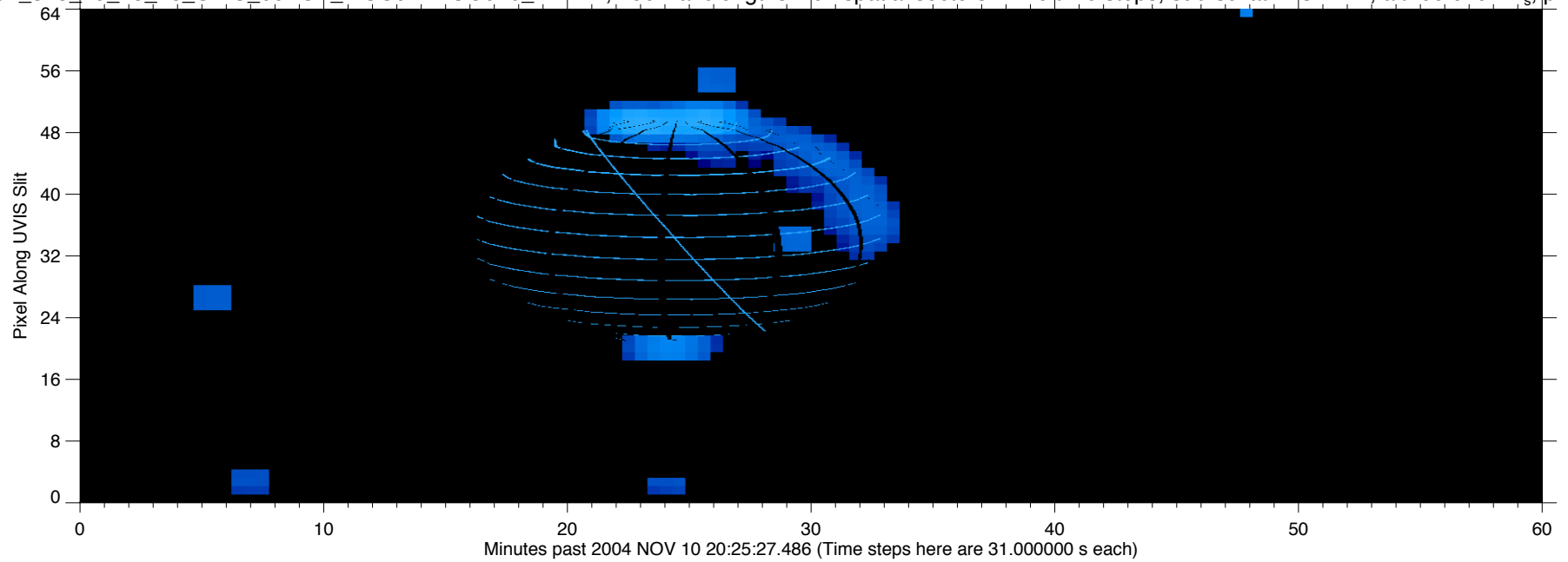
EUV2004\_315\_19\_25\_48\_UVIS\_00ASA\_MOS02APOC026\_PRIME, 256 wavelengths x 64 spatial sectors x 246 time steps, sub-sc lat=-13.2172, alt=66.6194 R<sub>s</sub> phase=88.5940



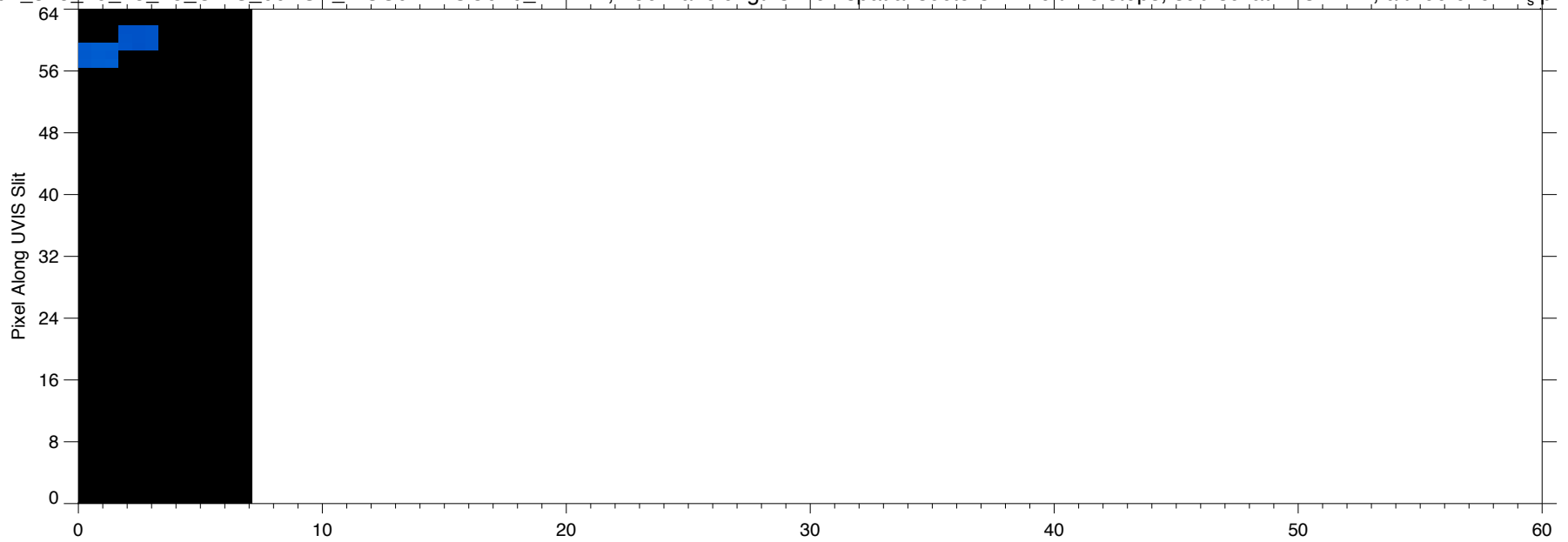
EUV2004\_315\_19\_25\_48\_UVIS\_00ASA\_MOS02APOC026\_PRIME, 256 wavelengths x 64 spatial sectors x 246 time steps, sub-sc lat=-13.2172, alt=66.6194 R<sub>s</sub>, phase=88.5940



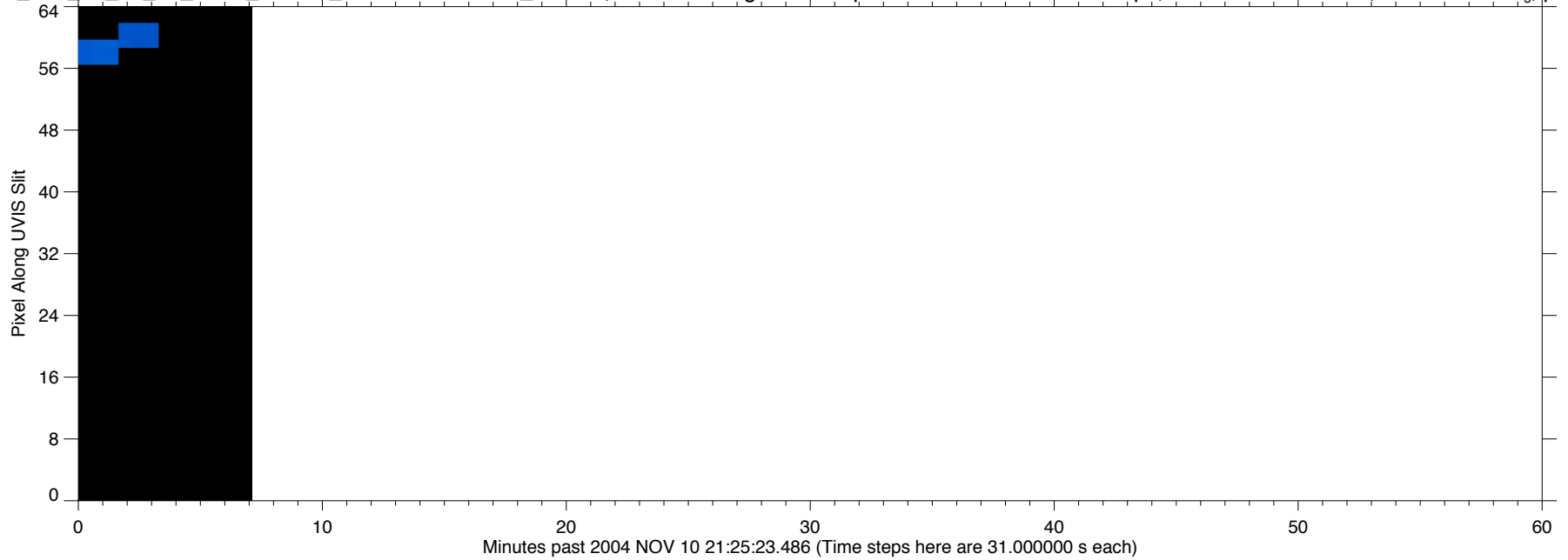
EUV2004\_315\_19\_25\_48\_UVIS\_00ASA\_MOS02APOC026\_PRIME, 256 wavelengths x 64 spatial sectors x 246 time steps, sub-sc lat=-13.2172, alt=66.6194 R<sub>s</sub>, phase=88.5940



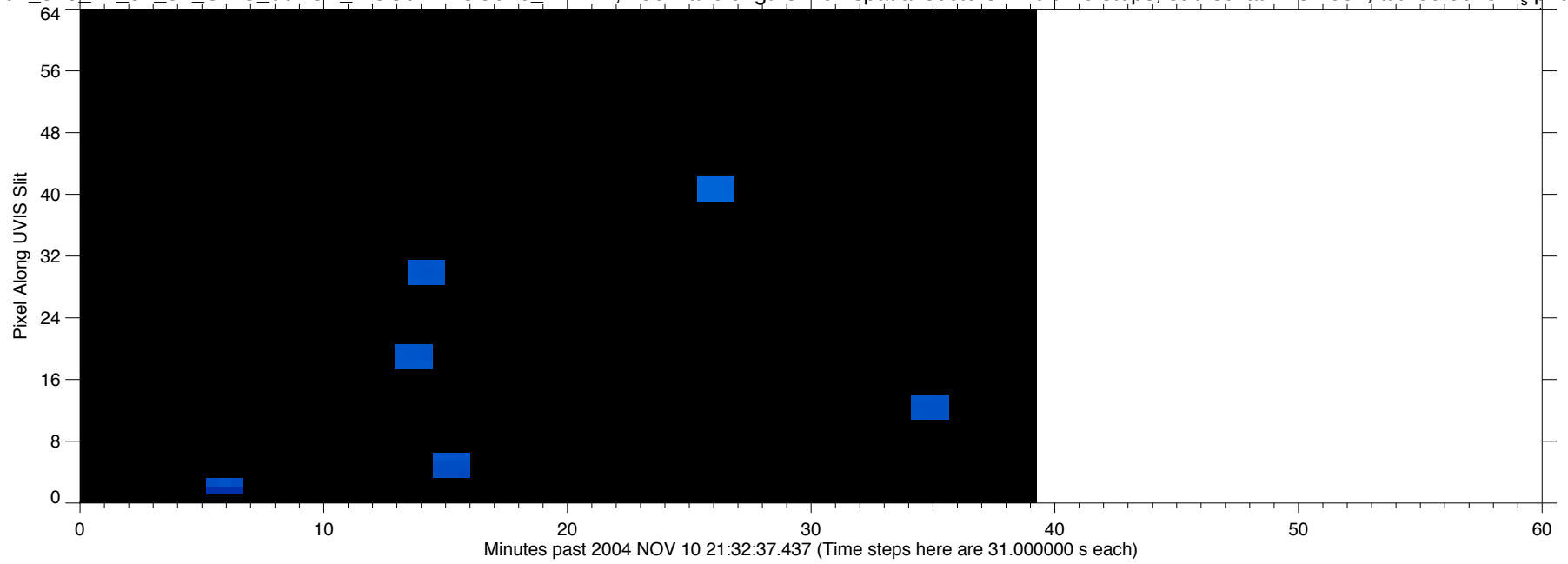
EUV2004\_315\_19\_25\_48\_UVIS\_00ASA\_MOS02APOC026\_PRIME, 256 wavelengths x 64 spatial sectors x 246 time steps, sub-sc lat=-13.2172, alt=66.6194 R<sub>s</sub>, phase=88.5940



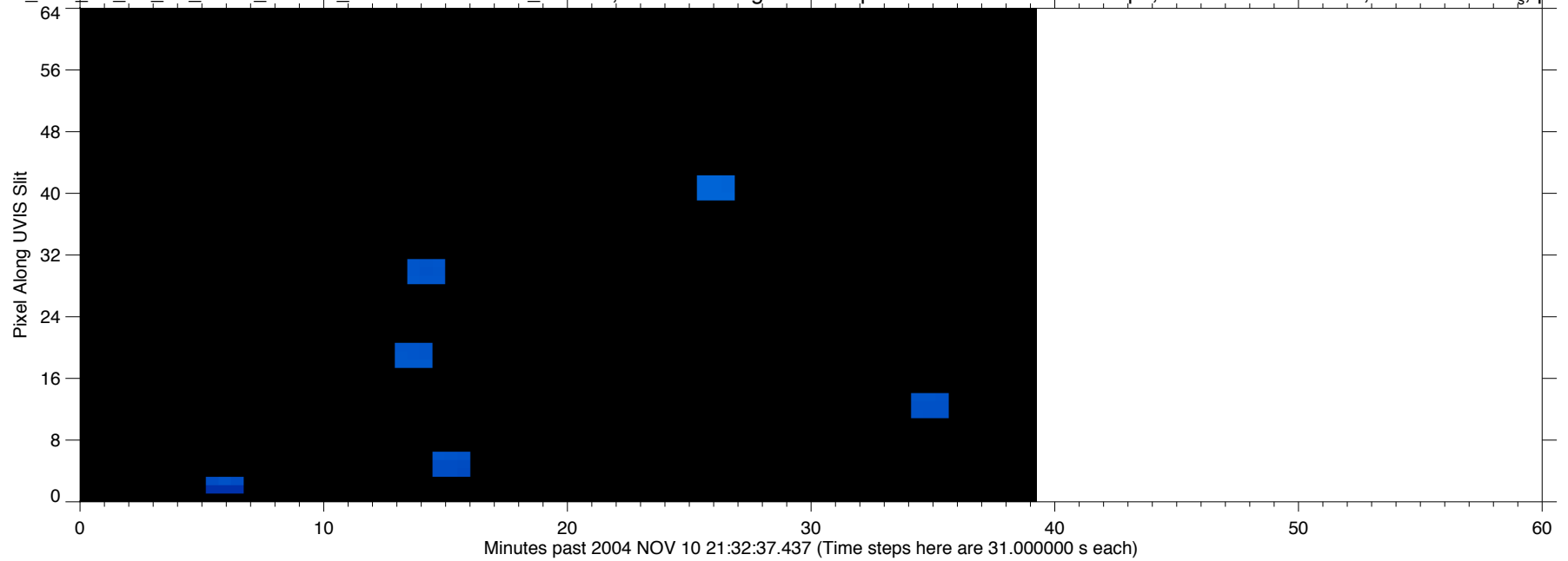
EUV2004\_315\_19\_25\_48\_UVIS\_00ASA\_MOS02APOC026\_PRIME, 256 wavelengths x 64 spatial sectors x 246 time steps, sub-sc lat=-13.2172, alt=66.6194 R<sub>s</sub>, phase=88.5940



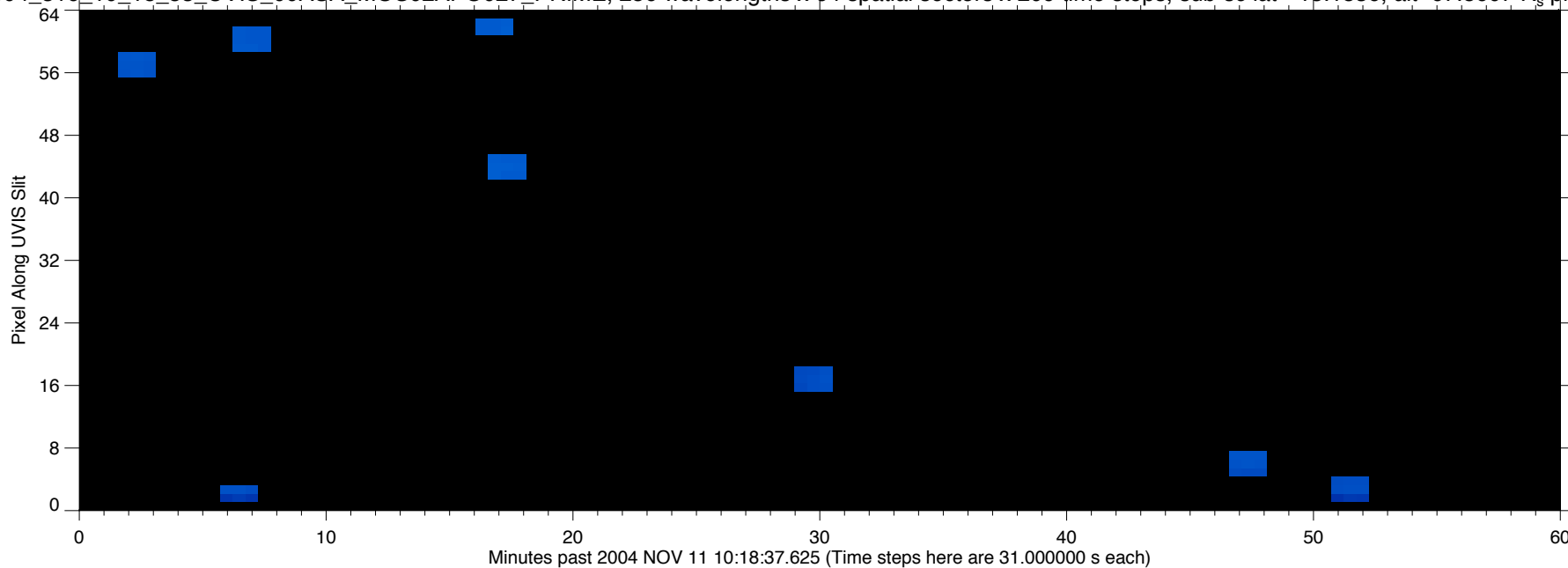
EUV2004\_315\_21\_32\_54\_UVIS\_00ASA\_MOS02APOC026\_PRIME, 256 wavelengths x 64 spatial sectors x 76 time steps, sub-sc lat=-13.2082, alt=66.8015 R<sub>s</sub>, phase=88.4785



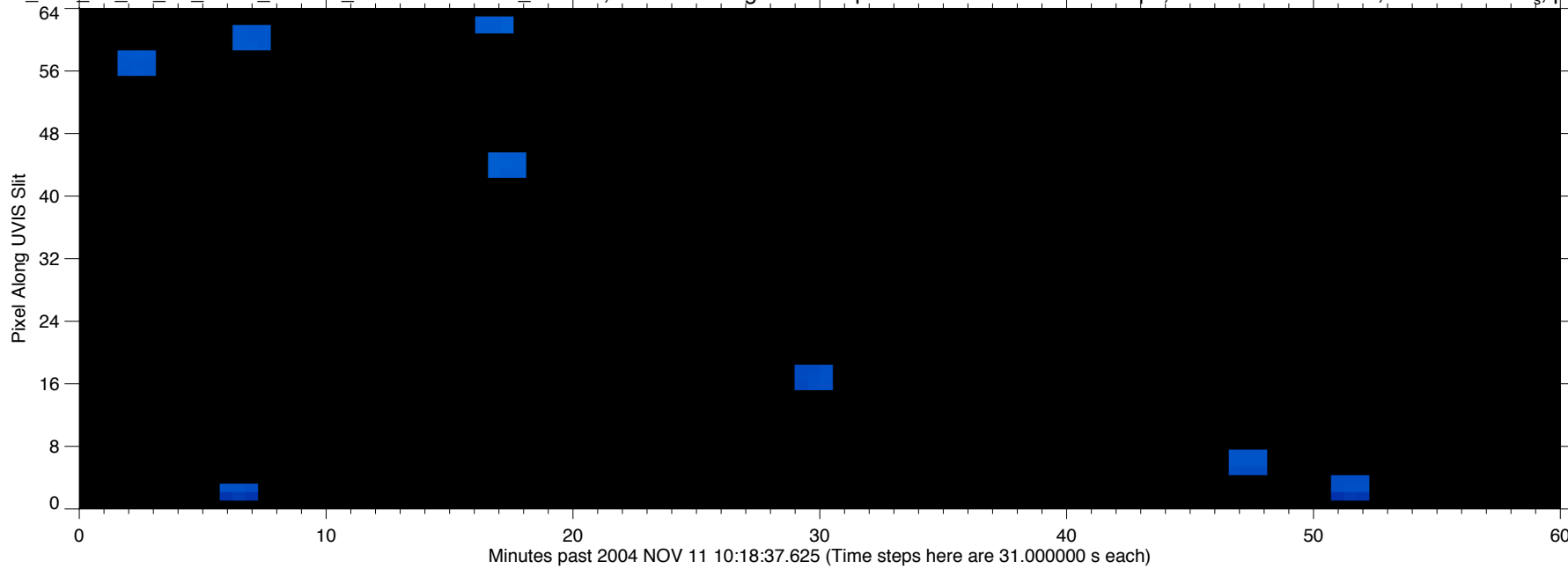
EUV2004\_315\_21\_32\_54\_UVIS\_00ASA\_MOS02APOC026\_PRIME, 256 wavelengths x 64 spatial sectors x 76 time steps, sub-sc lat=-13.2082, alt=66.8015 R<sub>s</sub>, phase=88.4785



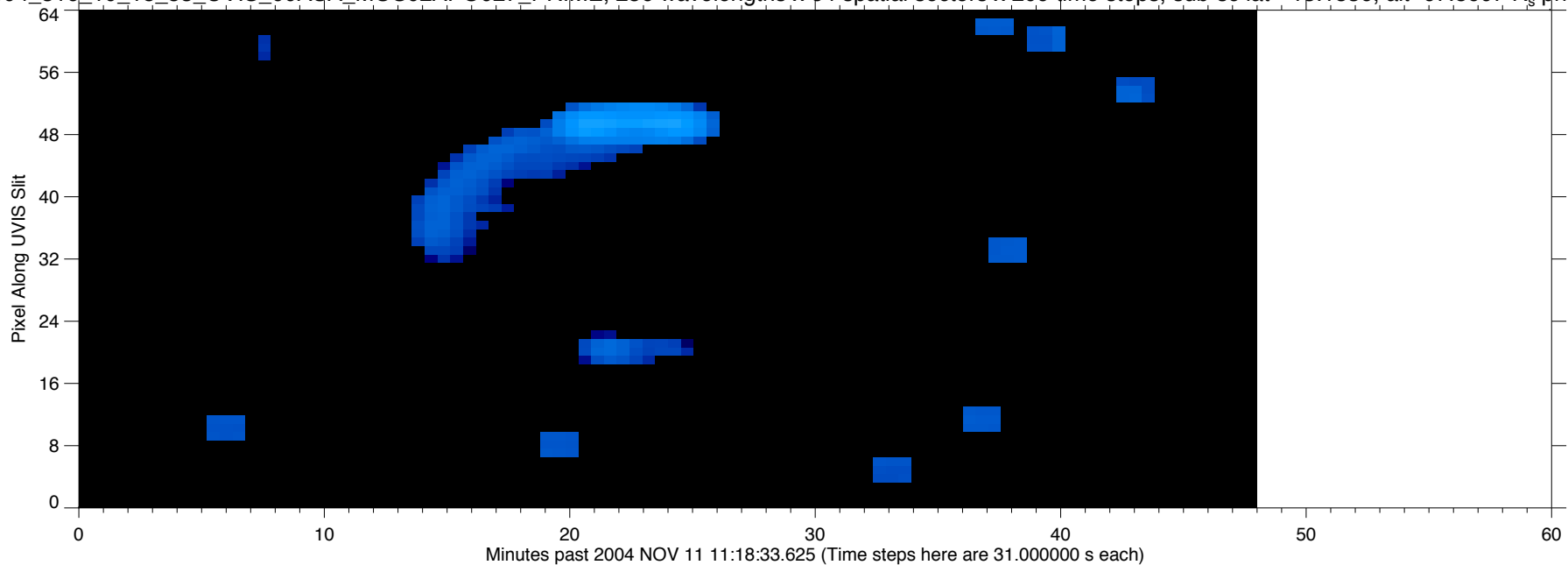
EUV2004\_316\_10\_18\_53\_UVIS\_00ASA\_MOS02APO027\_PRIME, 256 wavelengths x 64 spatial sectors x 209 time steps, sub-sc lat=-13.1536, alt=67.8607 R<sub>s</sub>, phase=87.7952



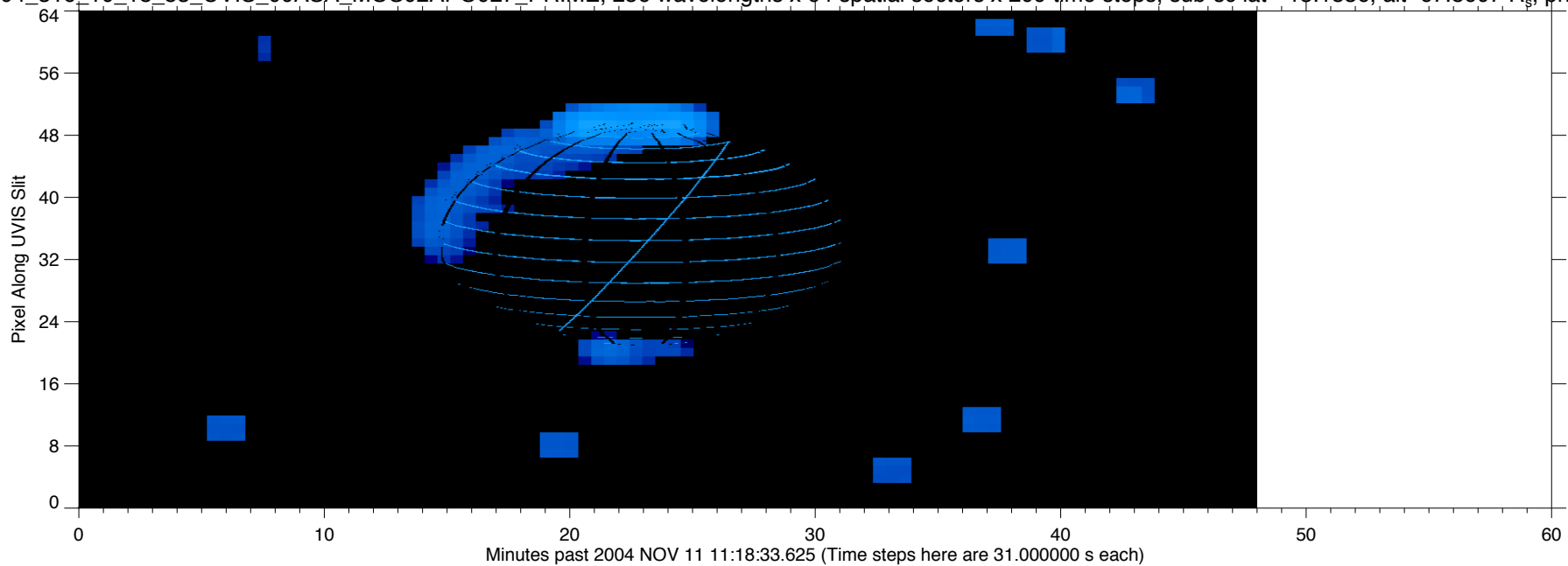
EUV2004\_316\_10\_18\_53\_UVIS\_00ASA\_MOS02APO027\_PRIME, 256 wavelengths x 64 spatial sectors x 209 time steps, sub-sc lat=-13.1536, alt=67.8607 R<sub>s</sub>, phase=87.7952



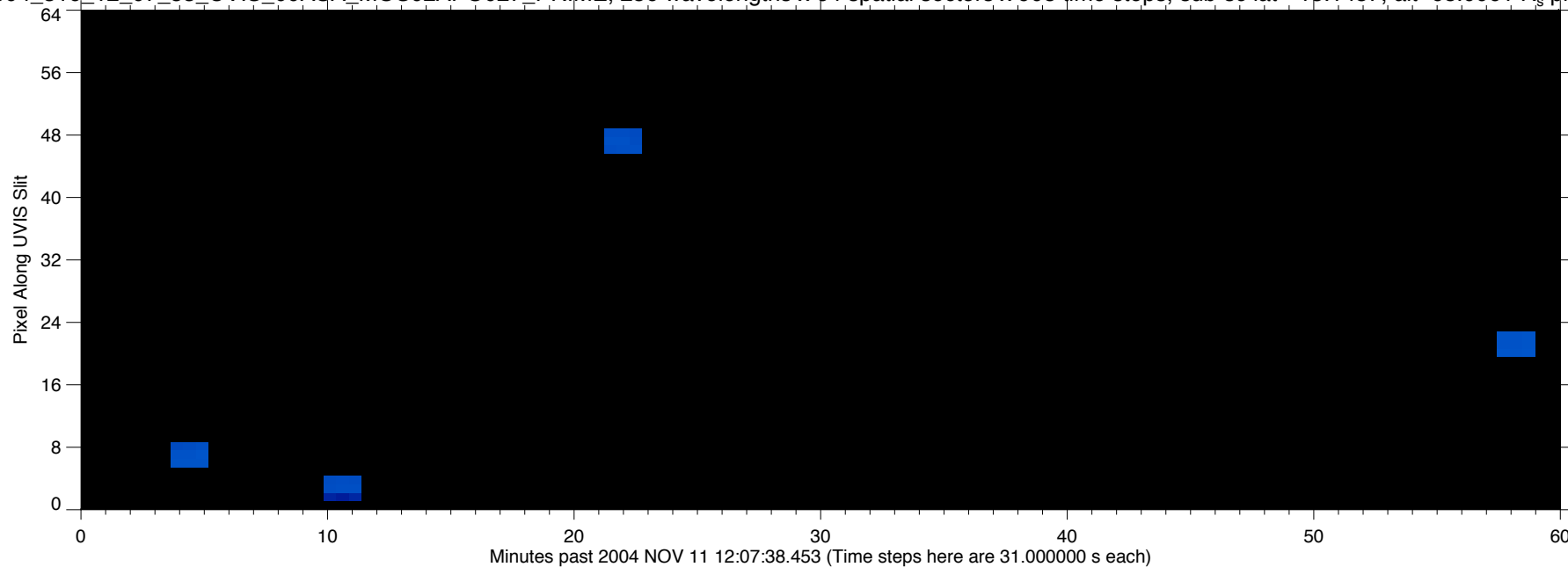
EUV2004\_316\_10\_18\_53\_UVIS\_00ASA\_MOS02APO027\_PRIME, 256 wavelengths x 64 spatial sectors x 209 time steps, sub-sc lat=-13.1536, alt=67.8607 R<sub>s</sub>, phase=87.7952



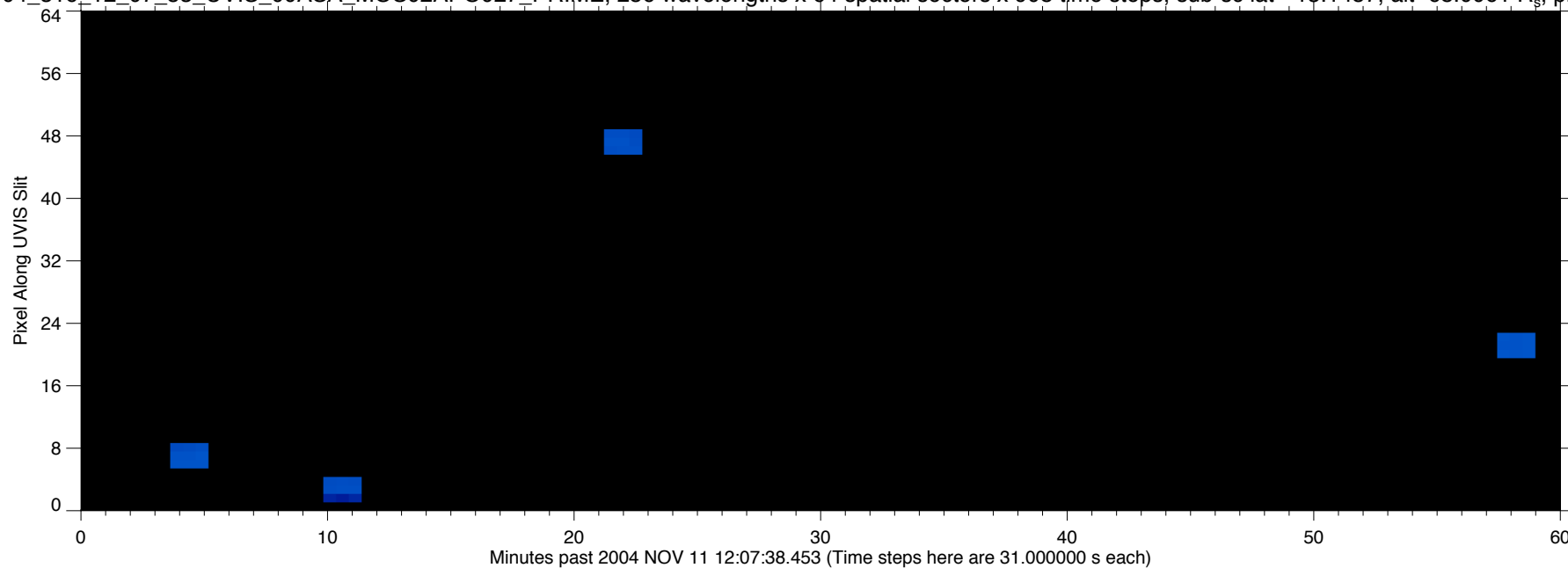
EUV2004\_316\_10\_18\_53\_UVIS\_00ASA\_MOS02APO027\_PRIME, 256 wavelengths x 64 spatial sectors x 209 time steps, sub-sc lat=-13.1536, alt=67.8607 R<sub>s</sub>, phase=87.7952



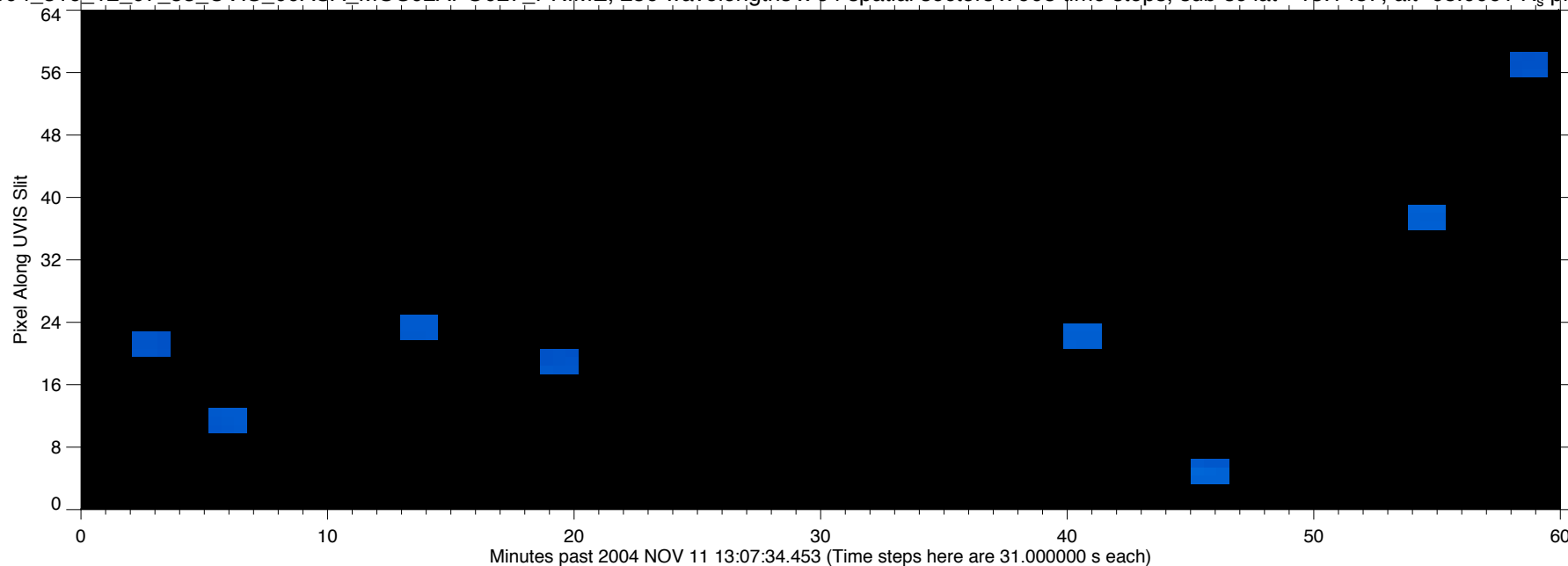
EUV2004\_316\_12\_07\_53\_UVIS\_00ASA\_MOS02APO027\_PRIME, 256 wavelengths x 64 spatial sectors x 908 time steps, sub-sc lat=-13.1457, alt=68.0061 R<sub>s</sub> phase=87.6998



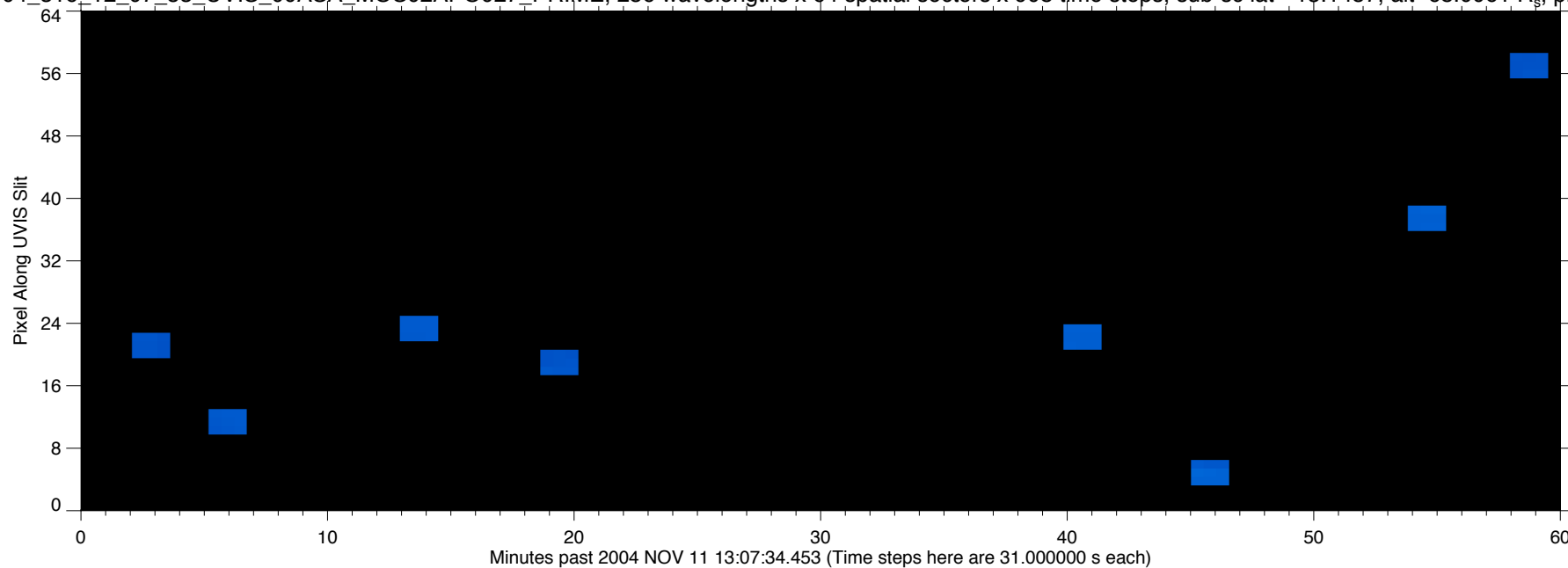
EUV2004\_316\_12\_07\_53\_UVIS\_00ASA\_MOS02APO027\_PRIME, 256 wavelengths x 64 spatial sectors x 908 time steps, sub-sc lat=-13.1457, alt=68.0061 R<sub>s</sub> phase=87.6998



EUV2004\_316\_12\_07\_53\_UVIS\_00ASA\_MOS02APO027\_PRIME, 256 wavelengths x 64 spatial sectors x 908 time steps, sub-sc lat=-13.1457, alt=68.0061 R<sub>s</sub>, phase=87.6998

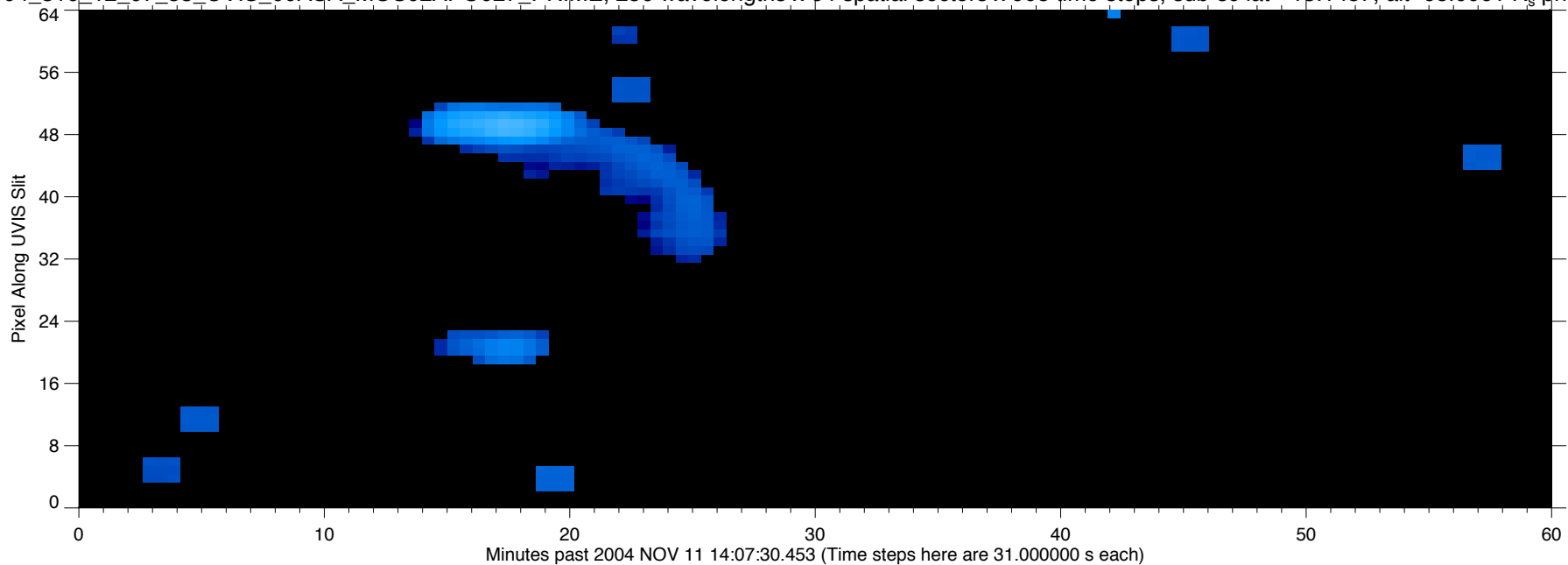


EUV2004\_316\_12\_07\_53\_UVIS\_00ASA\_MOS02APO027\_PRIME, 256 wavelengths x 64 spatial sectors x 908 time steps, sub-sc lat=-13.1457, alt=68.0061 R<sub>s</sub>, phase=87.6998

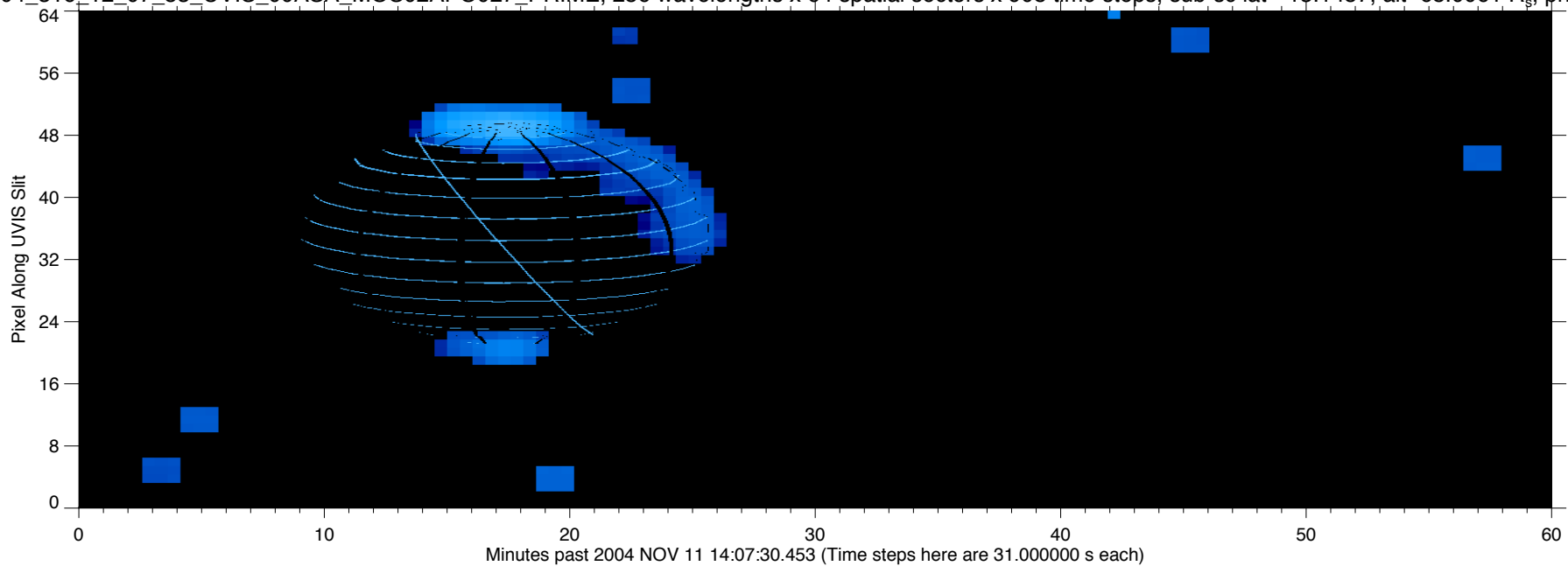




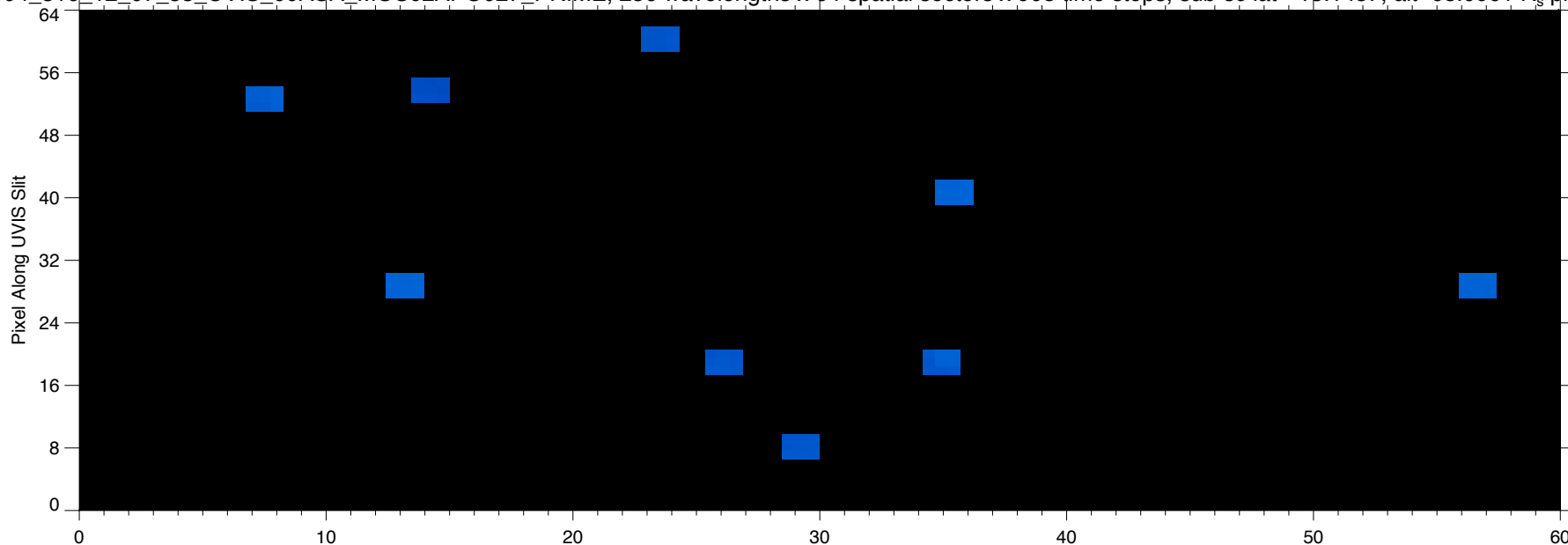
EUV2004\_316\_12\_07\_53\_UVIS\_00ASA\_MOS02APO027\_PRIME, 256 wavelengths x 64 spatial sectors x 908 time steps, sub-sc lat=-13.1457, alt=68.0061 R<sub>s</sub> phase=87.6998



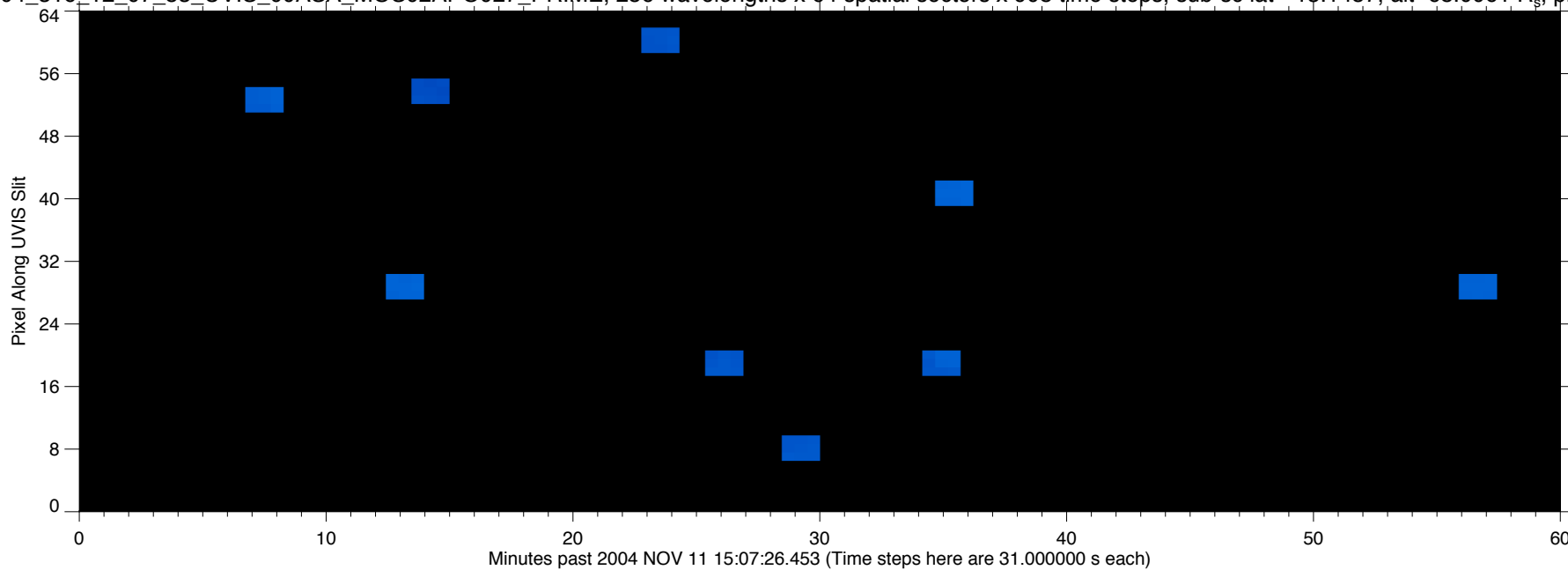
EUV2004\_316\_12\_07\_53\_UVIS\_00ASA\_MOS02APO027\_PRIME, 256 wavelengths x 64 spatial sectors x 908 time steps, sub-sc lat=-13.1457, alt=68.0061 R<sub>s</sub> phase=87.6998



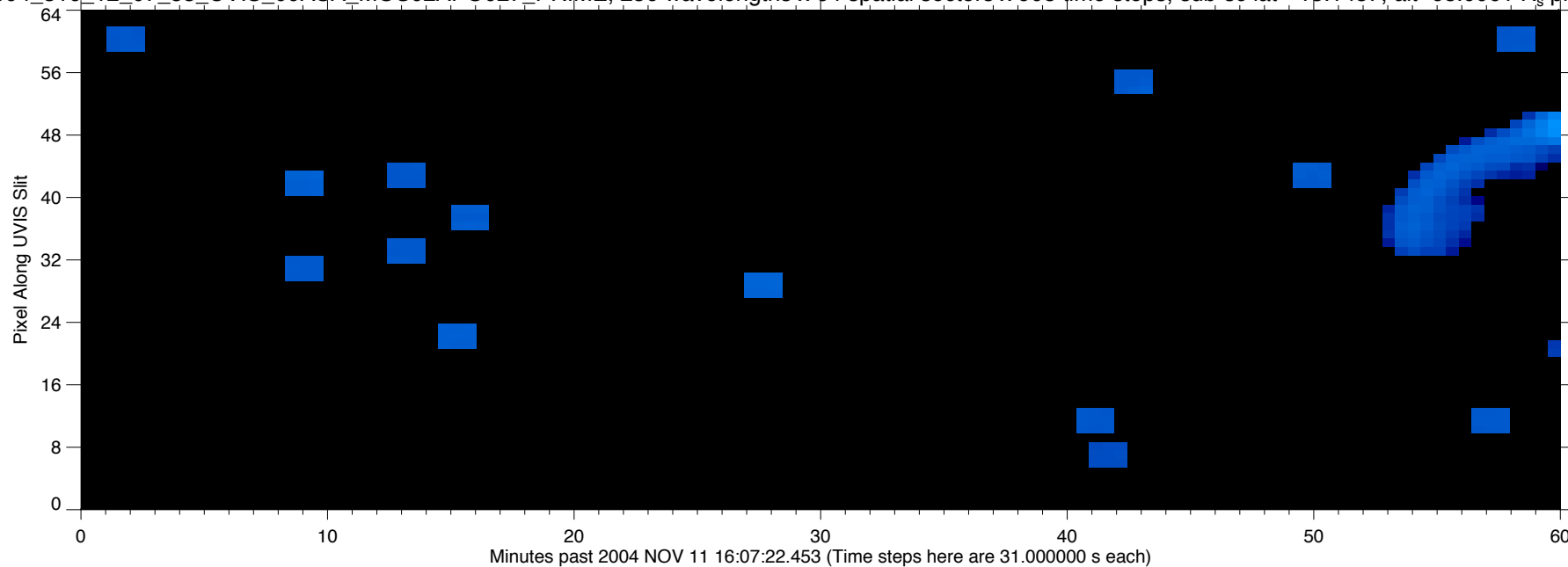
EUV2004\_316\_12\_07\_53\_UVIS\_00ASA\_MOS02APO027\_PRIME, 256 wavelengths x 64 spatial sectors x 908 time steps, sub-sc lat=-13.1457, alt=68.0061 R<sub>s</sub> phase=87.6998



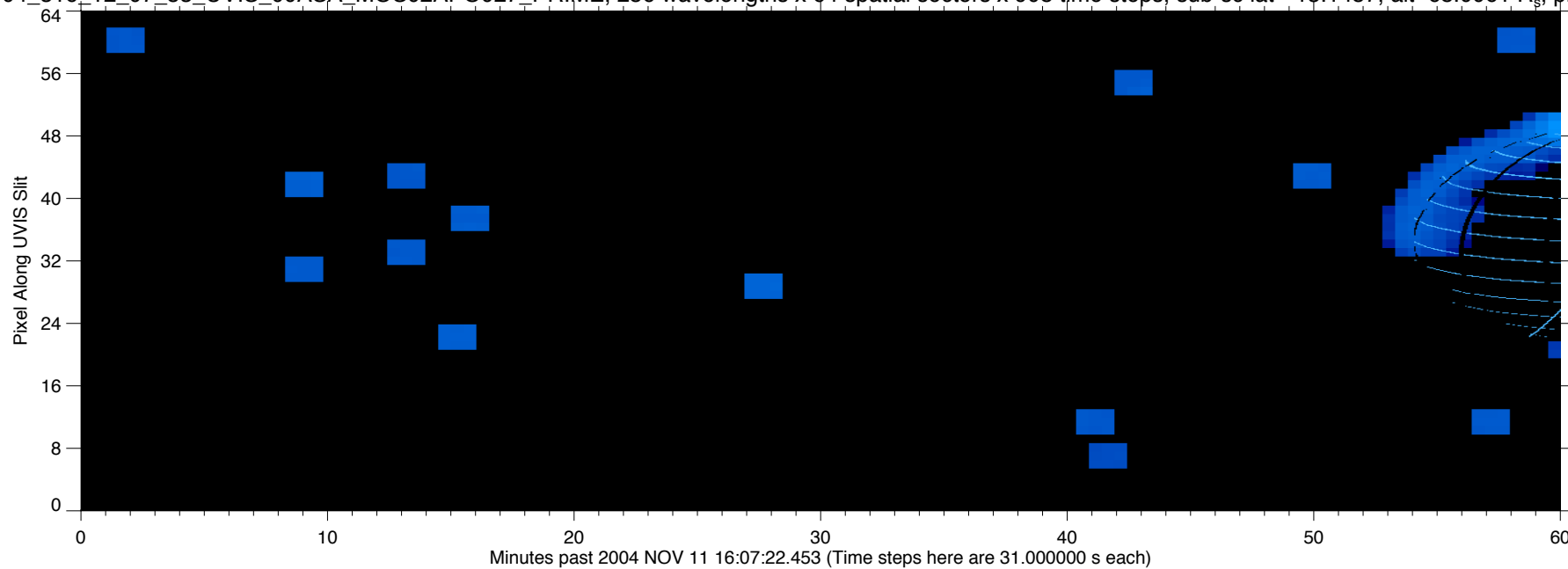
EUV2004\_316\_12\_07\_53\_UVIS\_00ASA\_MOS02APO027\_PRIME, 256 wavelengths x 64 spatial sectors x 908 time steps, sub-sc lat=-13.1457, alt=68.0061 R<sub>s</sub> phase=87.6998



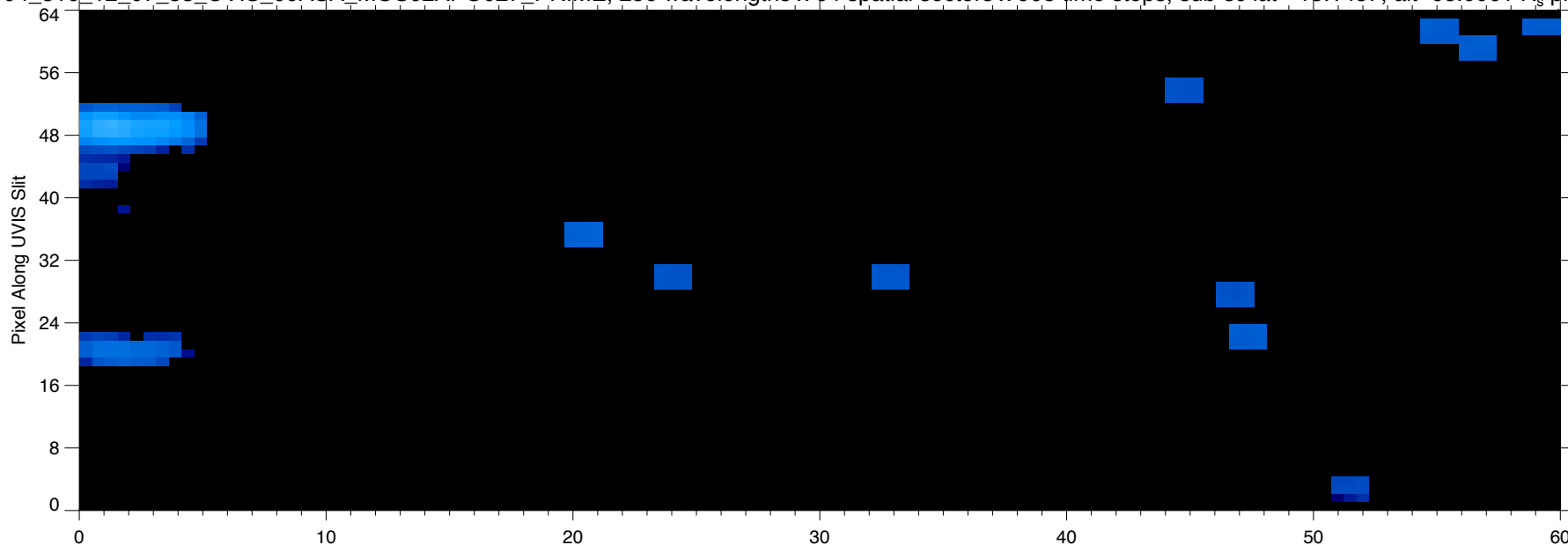
EUV2004\_316\_12\_07\_53\_UVIS\_00ASA\_MOS02APO027\_PRIME, 256 wavelengths x 64 spatial sectors x 908 time steps, sub-sc lat=-13.1457, alt=68.0061 R<sub>s</sub> phase=87.6998



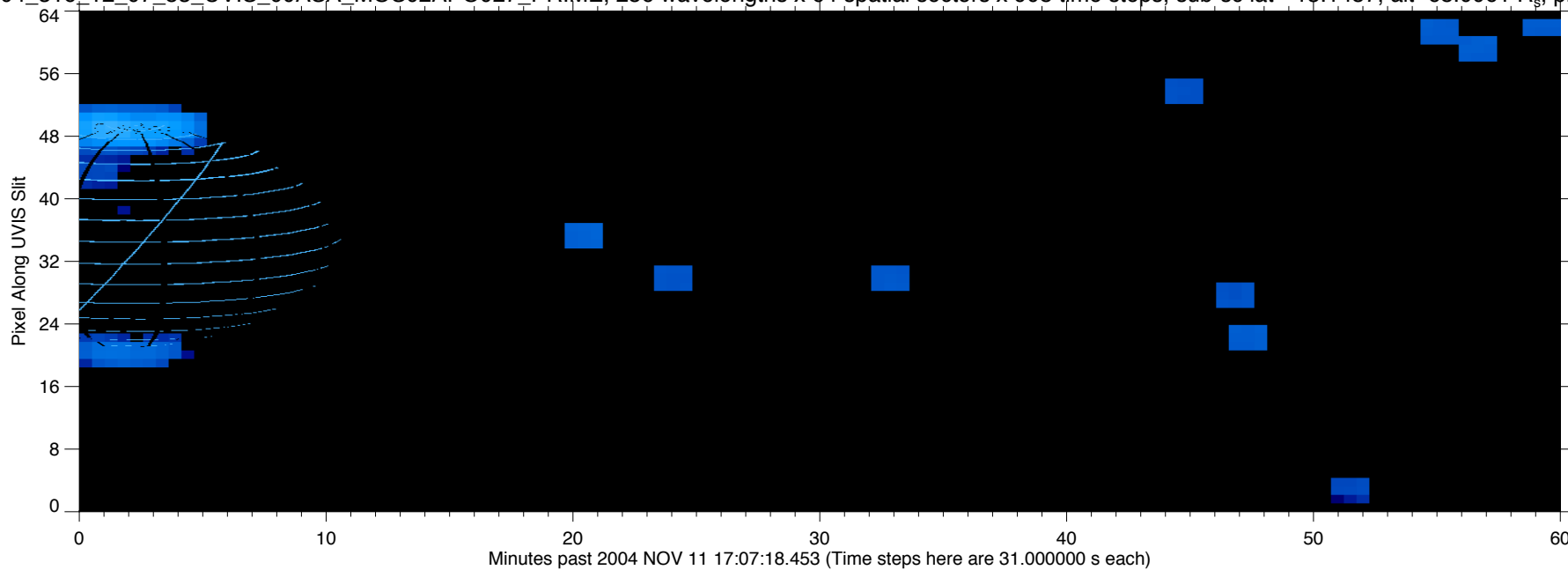
EUV2004\_316\_12\_07\_53\_UVIS\_00ASA\_MOS02APO027\_PRIME, 256 wavelengths x 64 spatial sectors x 908 time steps, sub-sc lat=-13.1457, alt=68.0061 R<sub>s</sub> phase=87.6998



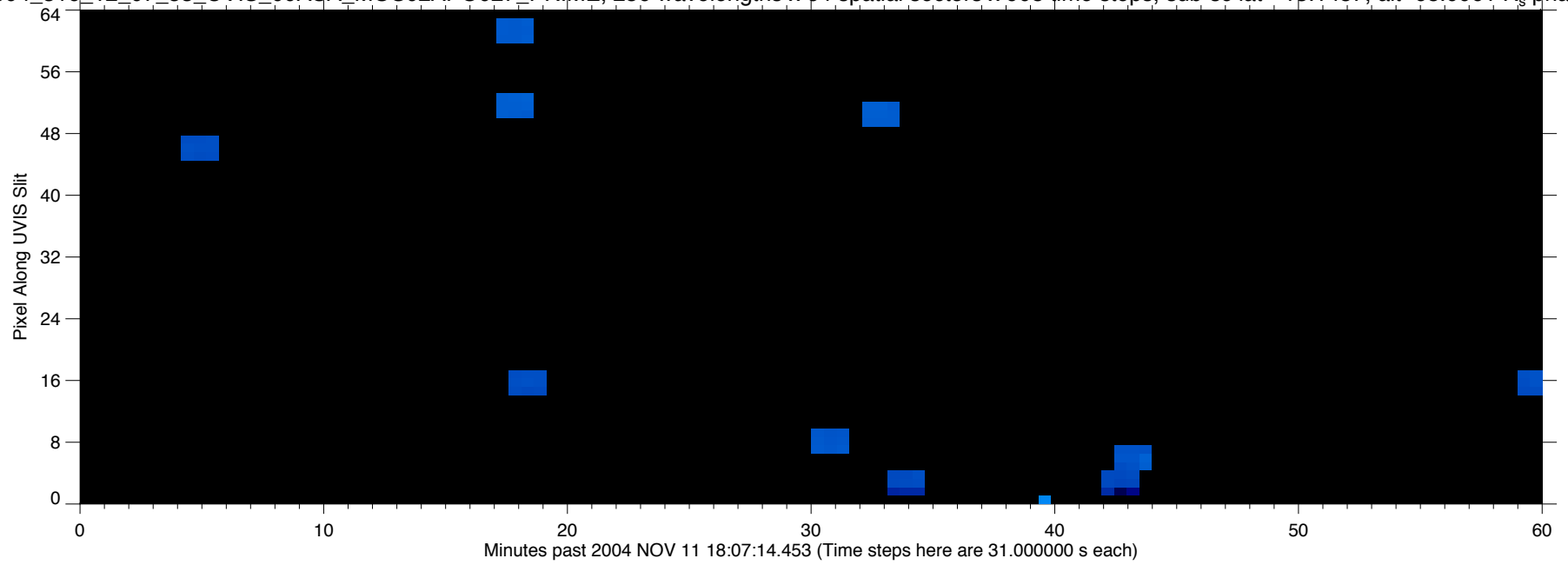
EUV2004\_316\_12\_07\_53\_UVIS\_00ASA\_MOS02APO027\_PRIME, 256 wavelengths x 64 spatial sectors x 908 time steps, sub-sc lat=-13.1457, alt=68.0061 R<sub>s</sub>, phase=87.6998



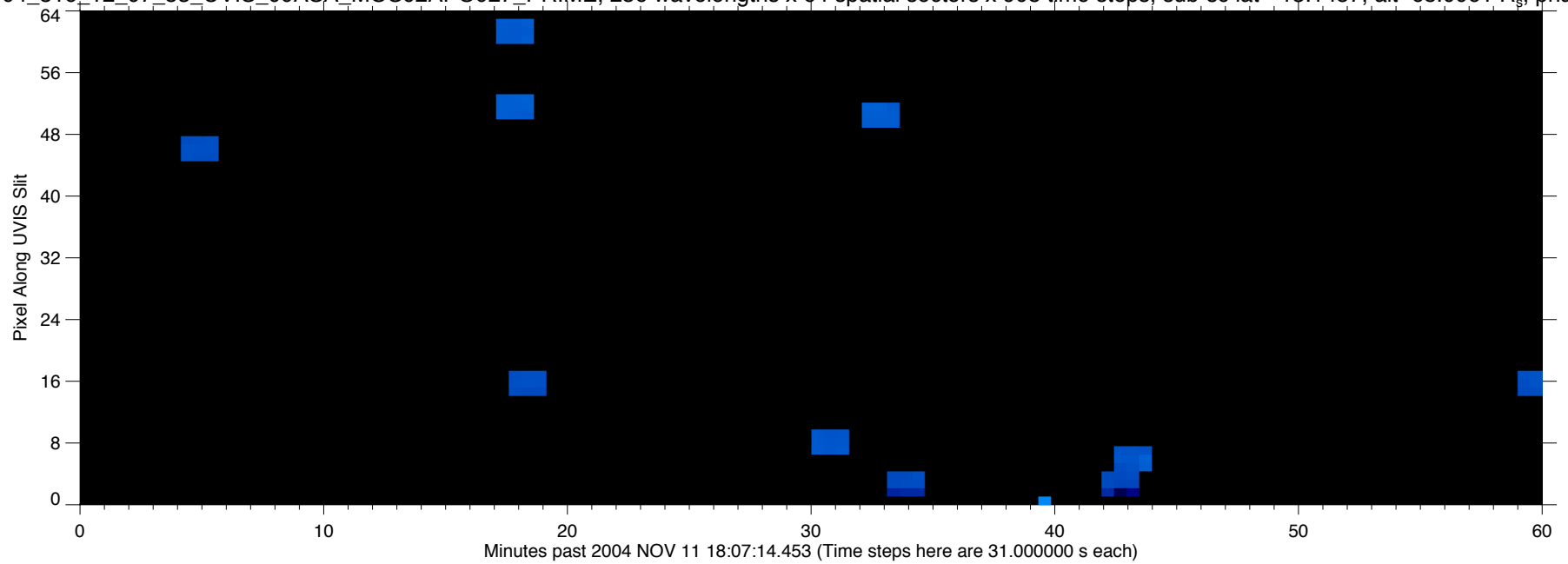
EUV2004\_316\_12\_07\_53\_UVIS\_00ASA\_MOS02APO027\_PRIME, 256 wavelengths x 64 spatial sectors x 908 time steps, sub-sc lat=-13.1457, alt=68.0061 R<sub>s</sub>, phase=87.6998



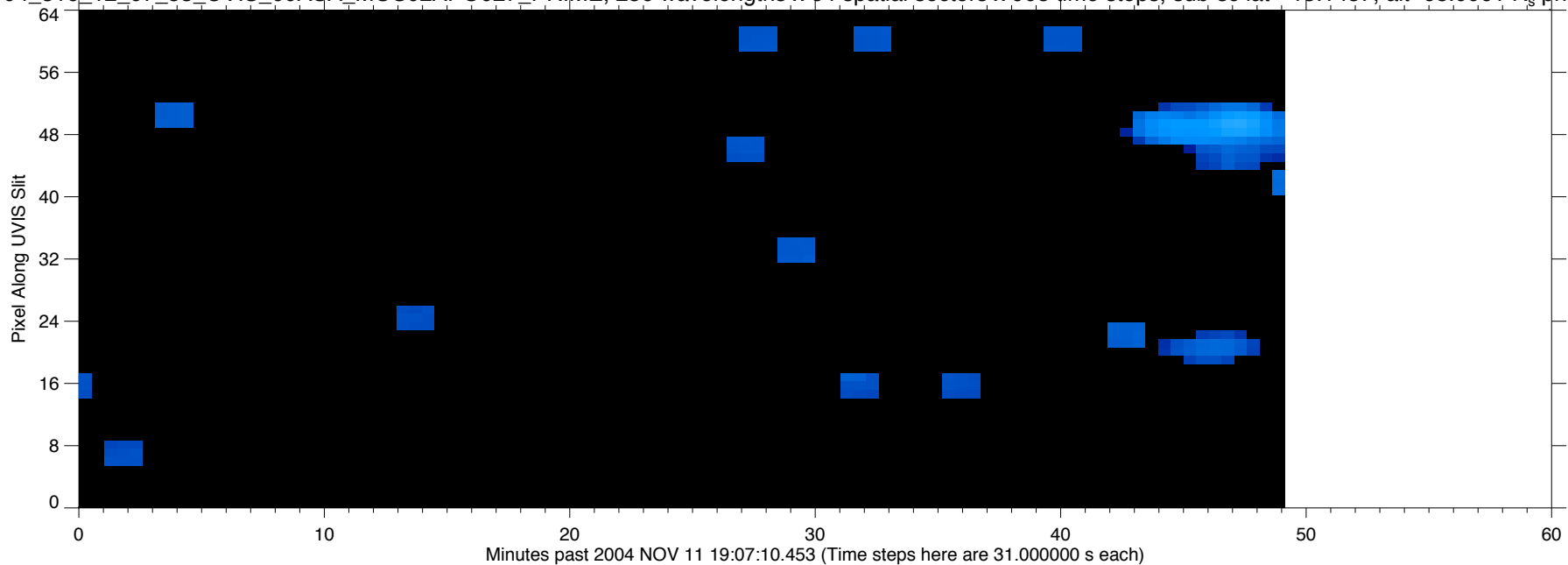
EUV2004\_316\_12\_07\_53\_UVIS\_00ASA\_MOS02APO027\_PRIME, 256 wavelengths x 64 spatial sectors x 908 time steps, sub-sc lat=-13.1457, alt=68.0061 R<sub>s</sub> phase=87.6998



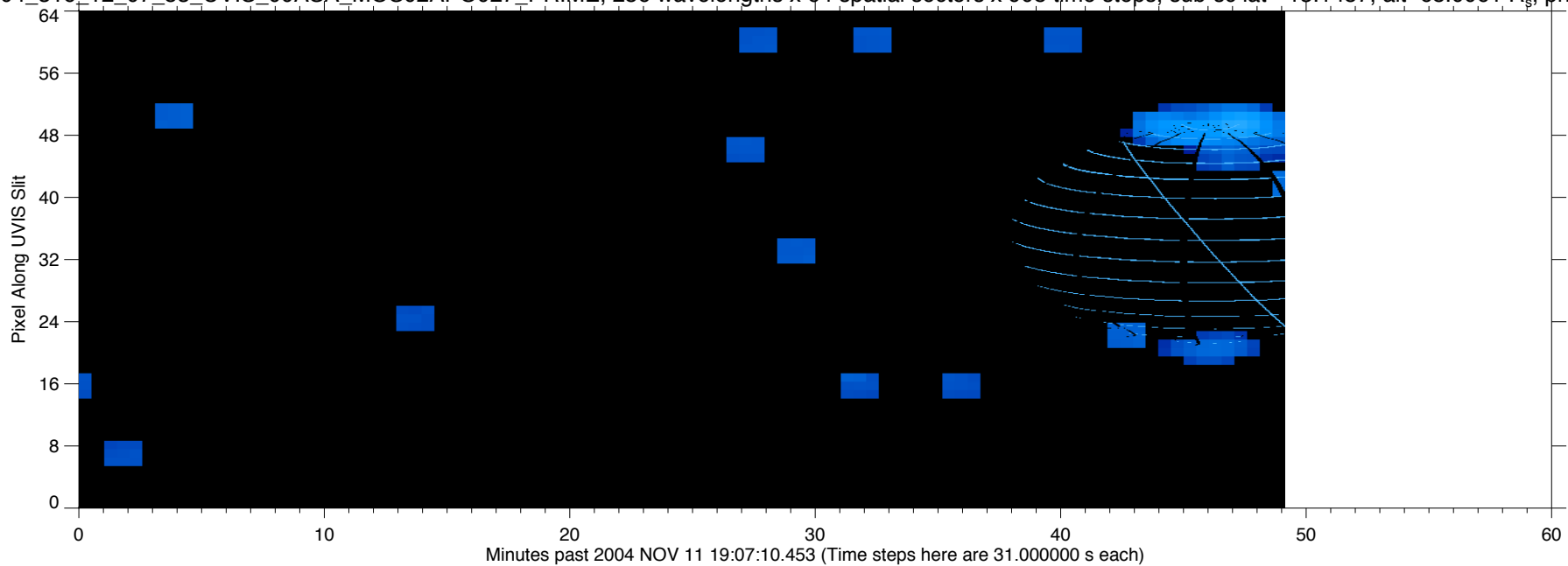
EUV2004\_316\_12\_07\_53\_UVIS\_00ASA\_MOS02APO027\_PRIME, 256 wavelengths x 64 spatial sectors x 908 time steps, sub-sc lat=-13.1457, alt=68.0061 R<sub>s</sub> phase=87.6998



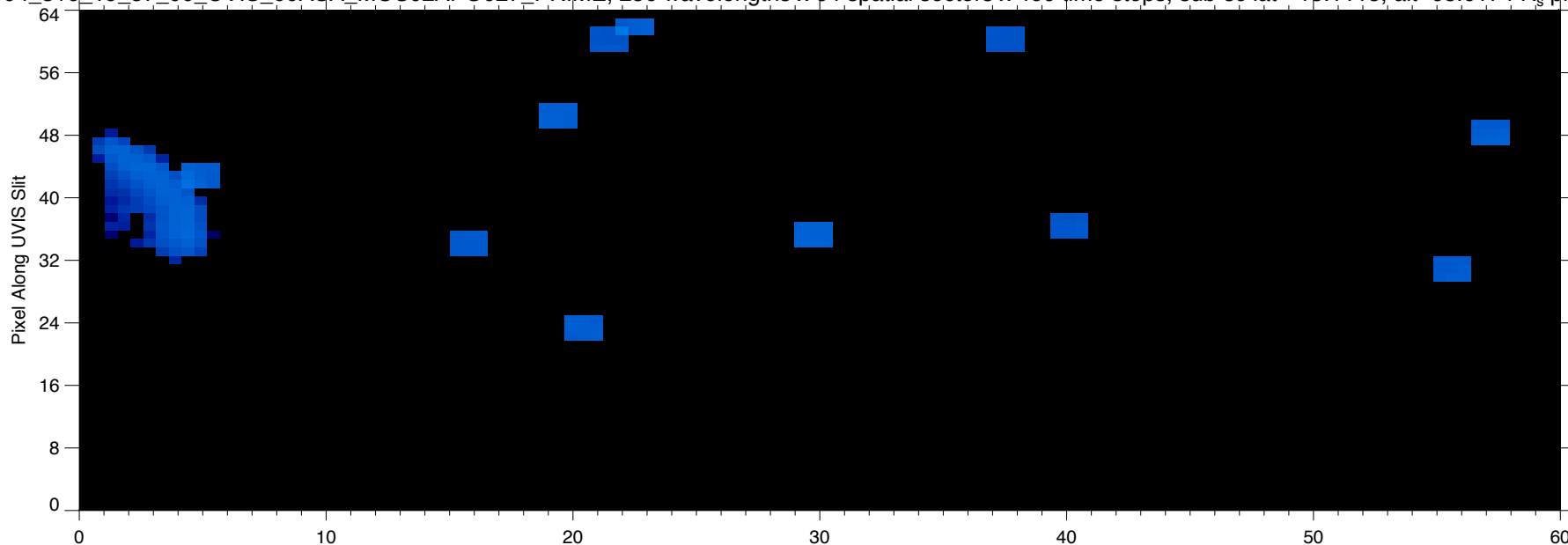
EUV2004\_316\_12\_07\_53\_UVIS\_00ASA\_MOS02APO027\_PRIME, 256 wavelengths x 64 spatial sectors x 908 time steps, sub-sc lat=-13.1457, alt=68.0061 R<sub>s</sub> phase=87.6998



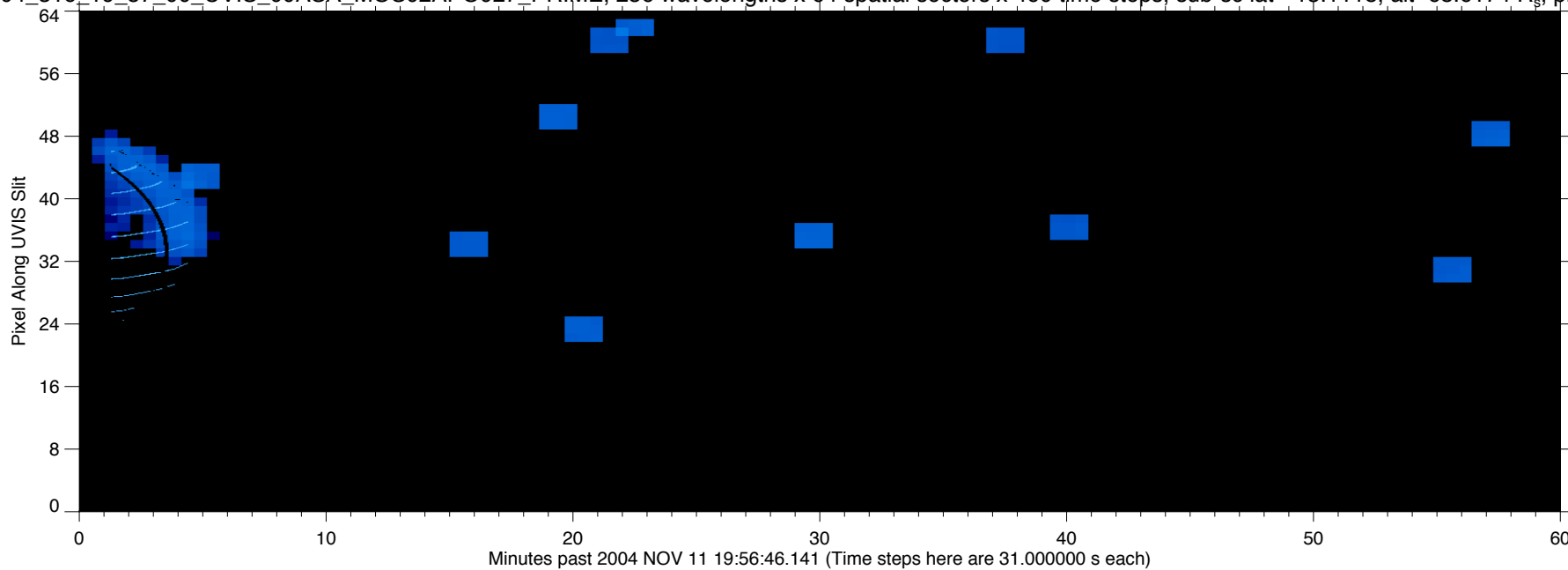
EUV2004\_316\_12\_07\_53\_UVIS\_00ASA\_MOS02APO027\_PRIME, 256 wavelengths x 64 spatial sectors x 908 time steps, sub-sc lat=-13.1457, alt=68.0061 R<sub>s</sub> phase=87.6998



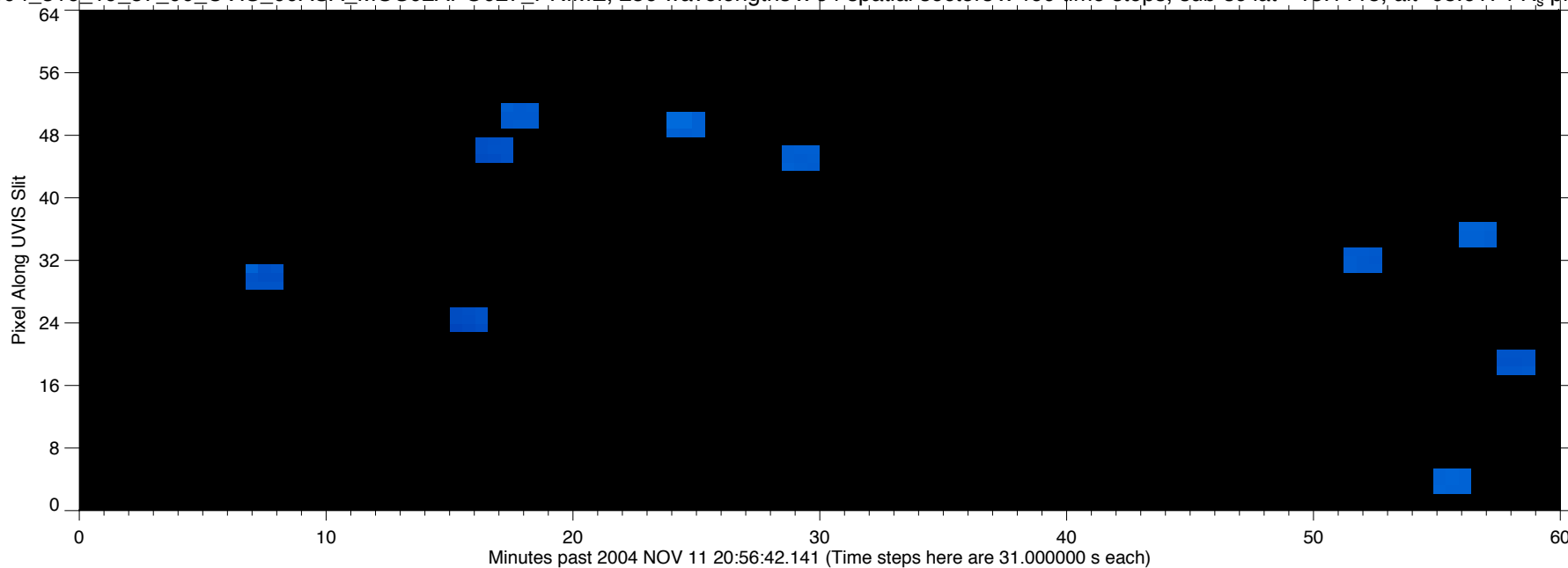
EUV2004\_316\_19\_57\_00\_UVIS\_00ASA\_MOS02APO027\_PRIME, 256 wavelengths x 64 spatial sectors x 460 time steps, sub-sc lat=-13.1118, alt=68.6174 R<sub>s</sub>, phase=87.2935



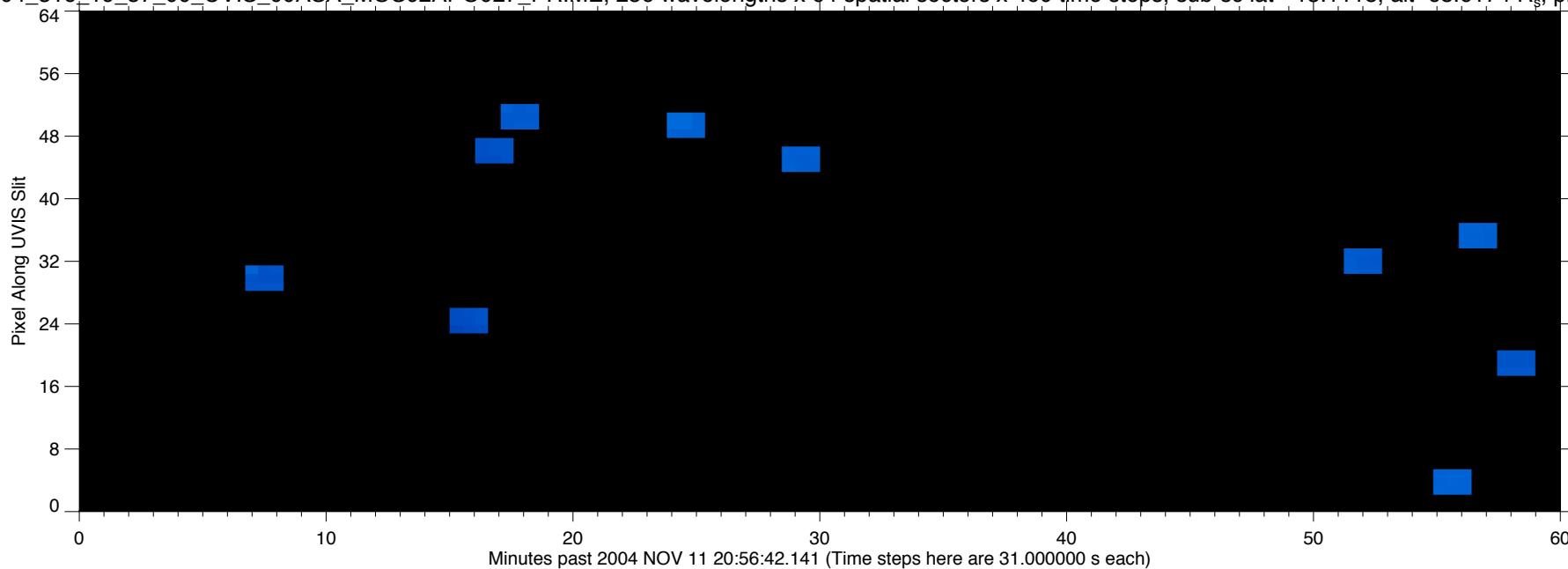
EUV2004\_316\_19\_57\_00\_UVIS\_00ASA\_MOS02APO027\_PRIME, 256 wavelengths x 64 spatial sectors x 460 time steps, sub-sc lat=-13.1118, alt=68.6174 R<sub>s</sub>, phase=87.2935



EUV2004\_316\_19\_57\_00\_UVIS\_00ASA\_MOS02APO027\_PRIME, 256 wavelengths x 64 spatial sectors x 460 time steps, sub-sc lat=-13.1118, alt=68.6174 R<sub>s</sub>, phase=87.2935

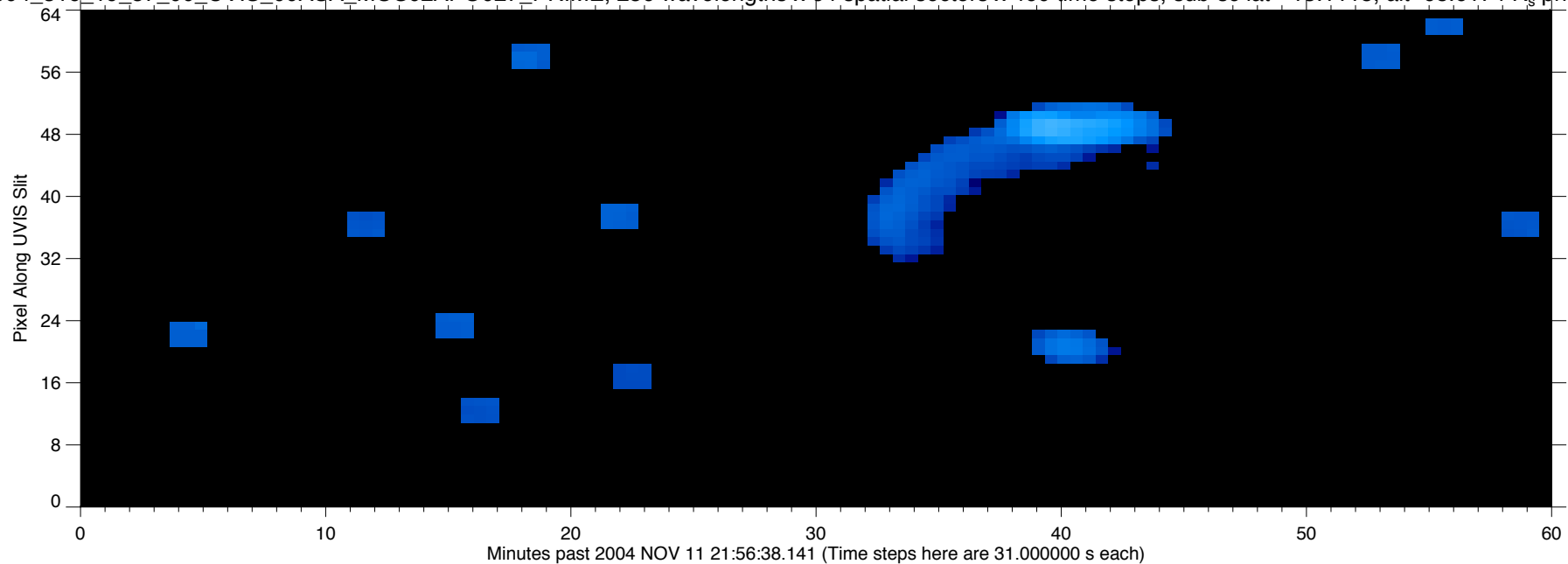


EUV2004\_316\_19\_57\_00\_UVIS\_00ASA\_MOS02APO027\_PRIME, 256 wavelengths x 64 spatial sectors x 460 time steps, sub-sc lat=-13.1118, alt=68.6174 R<sub>s</sub>, phase=87.2935

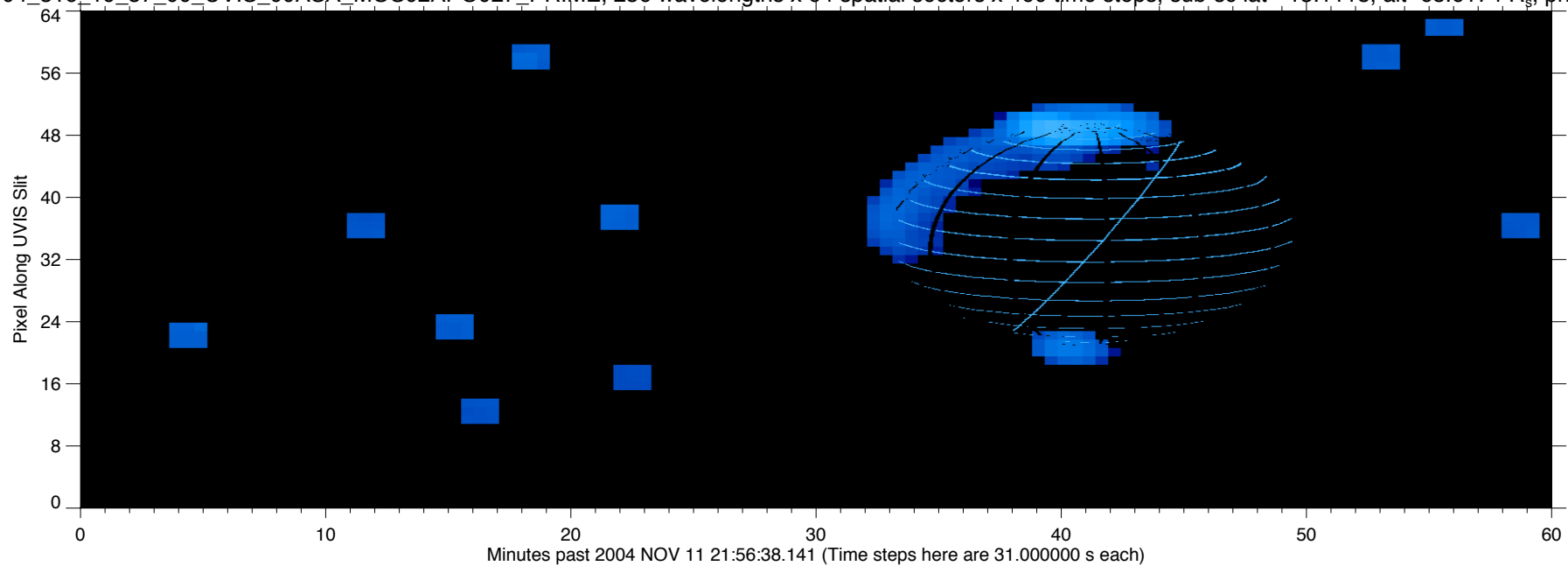




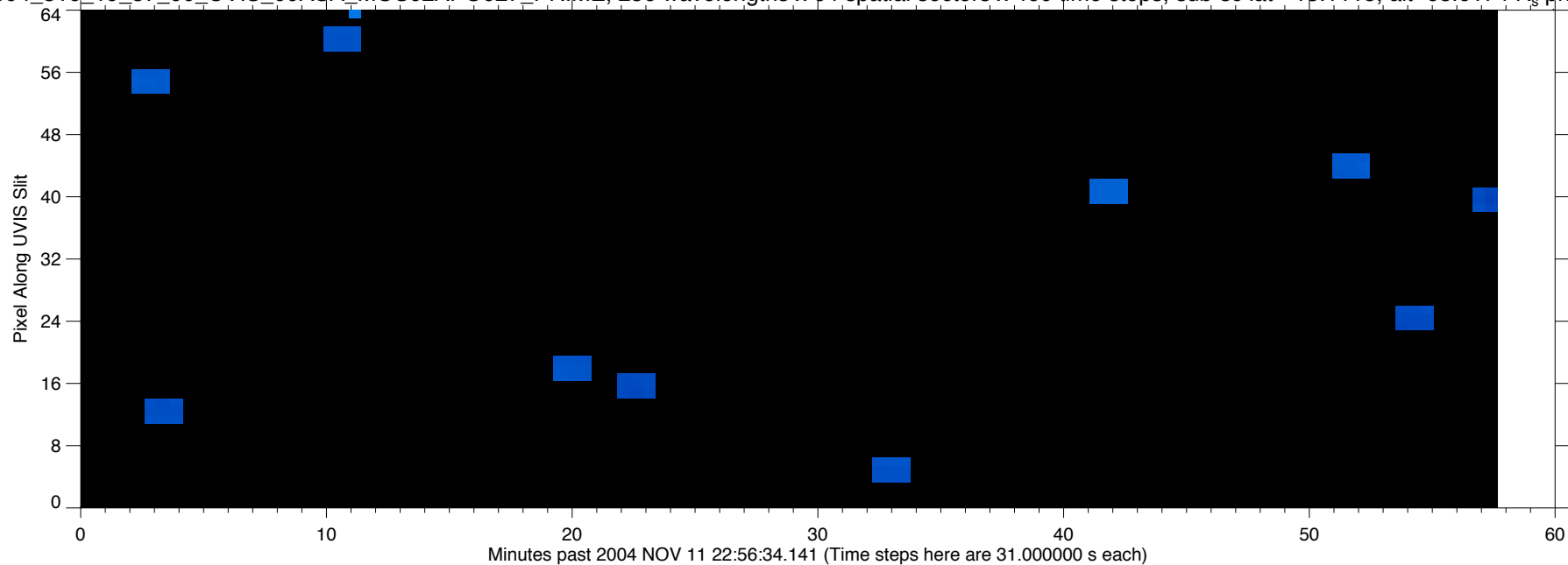
EUV2004\_316\_19\_57\_00\_UVIS\_00ASA\_MOS02APO027\_PRIME, 256 wavelengths x 64 spatial sectors x 460 time steps, sub-sc lat=-13.1118, alt=68.6174 R<sub>s</sub>, phase=87.2935



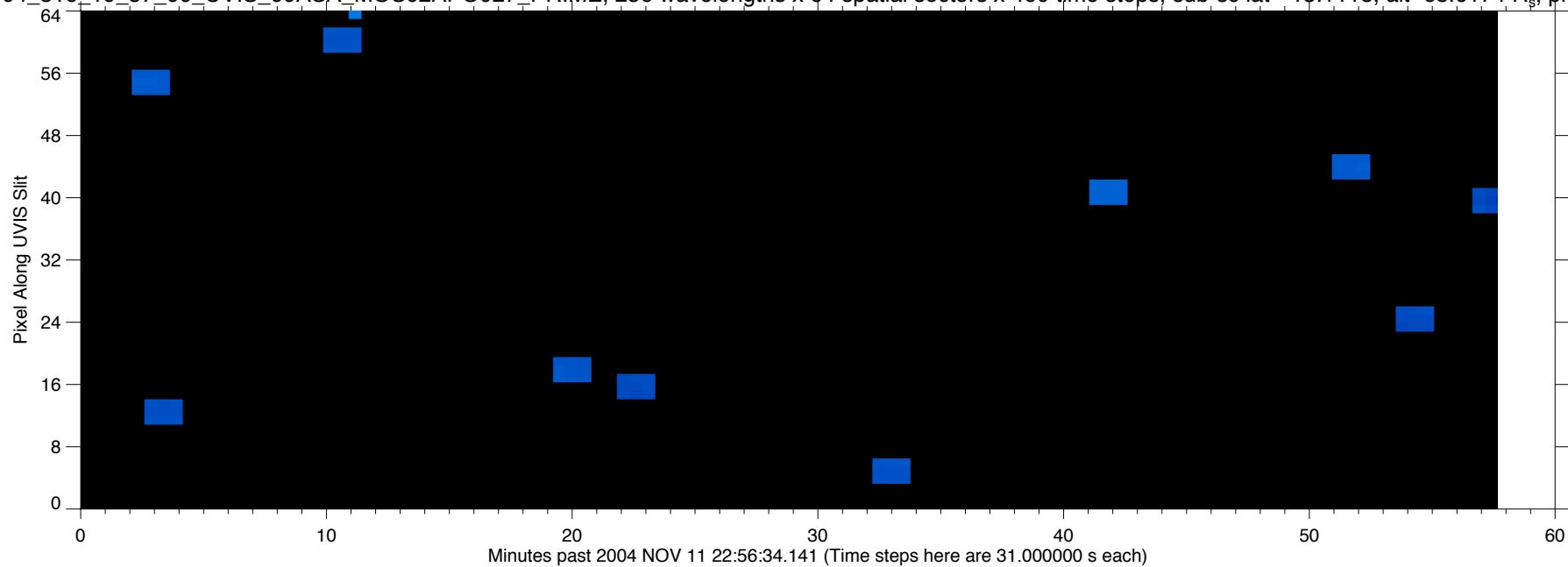
EUV2004\_316\_19\_57\_00\_UVIS\_00ASA\_MOS02APO027\_PRIME, 256 wavelengths x 64 spatial sectors x 460 time steps, sub-sc lat=-13.1118, alt=68.6174 R<sub>s</sub>, phase=87.2935



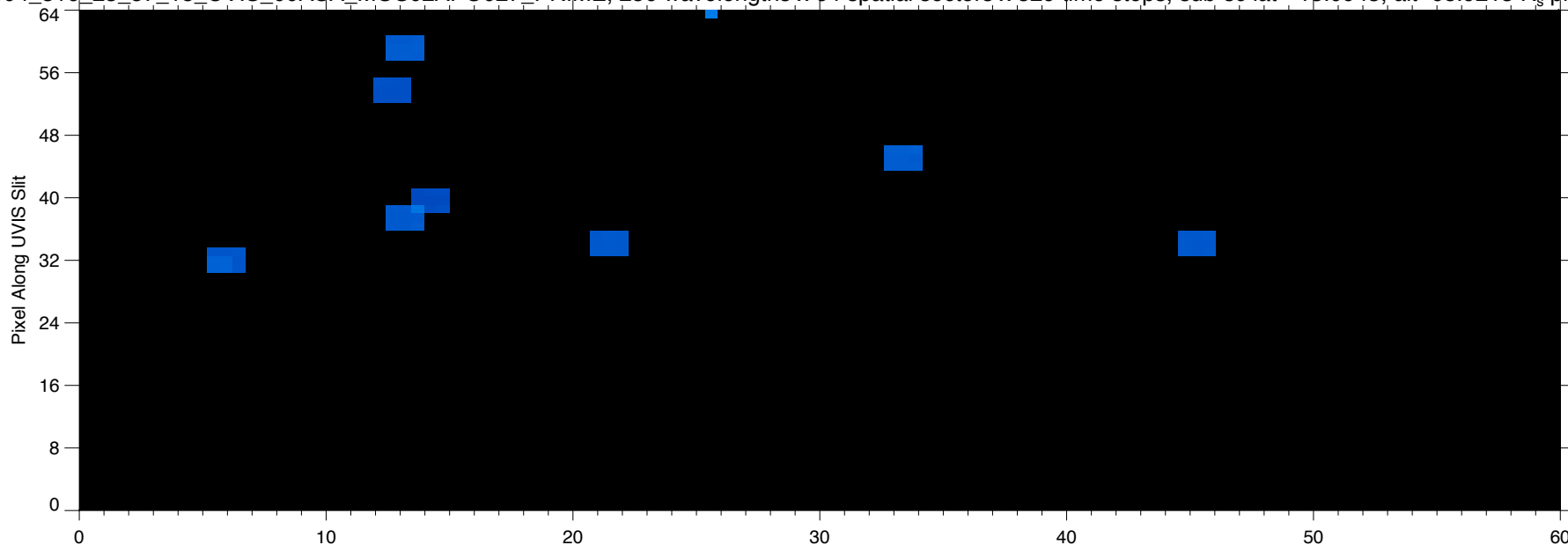
EUV2004\_316\_19\_57\_00\_UVIS\_00ASA\_MOS02APO027\_PRIME, 256 wavelengths x 64 spatial sectors x 460 time steps, sub-sc lat=-13.1118, alt=68.6174 R<sub>s</sub> phase=87.2935



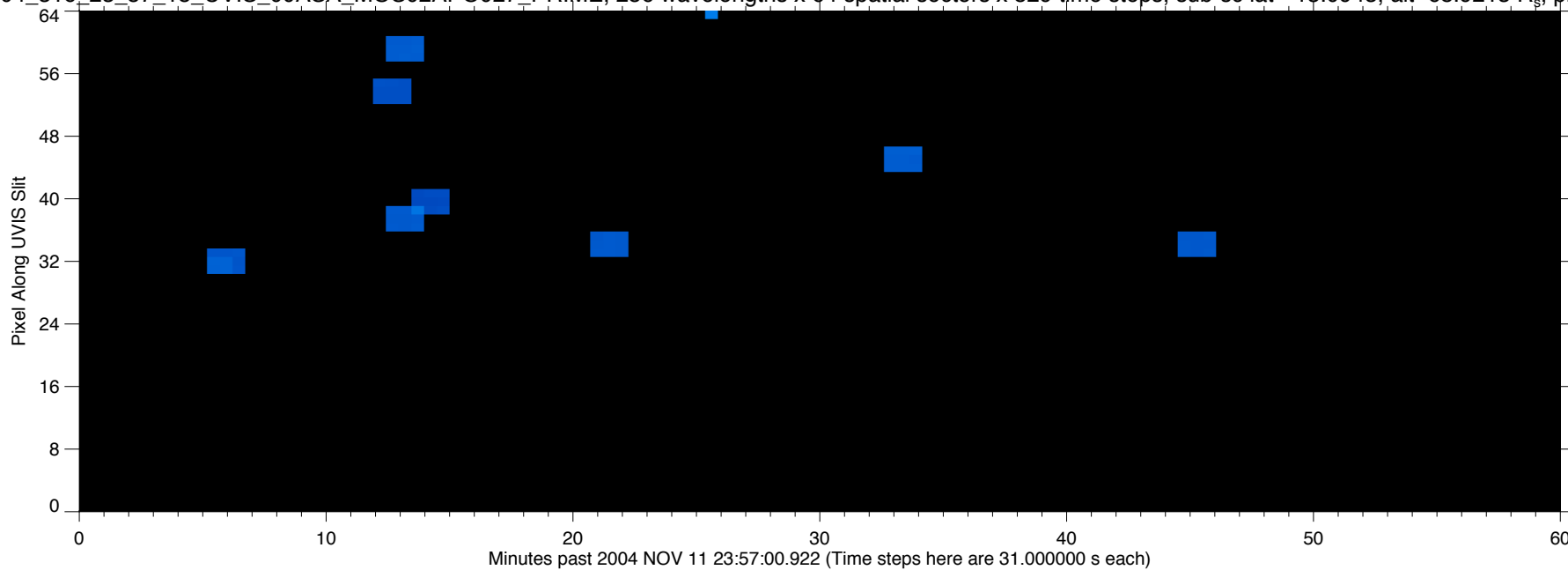
EUV2004\_316\_19\_57\_00\_UVIS\_00ASA\_MOS02APO027\_PRIME, 256 wavelengths x 64 spatial sectors x 460 time steps, sub-sc lat=-13.1118, alt=68.6174 R<sub>s</sub> phase=87.2935



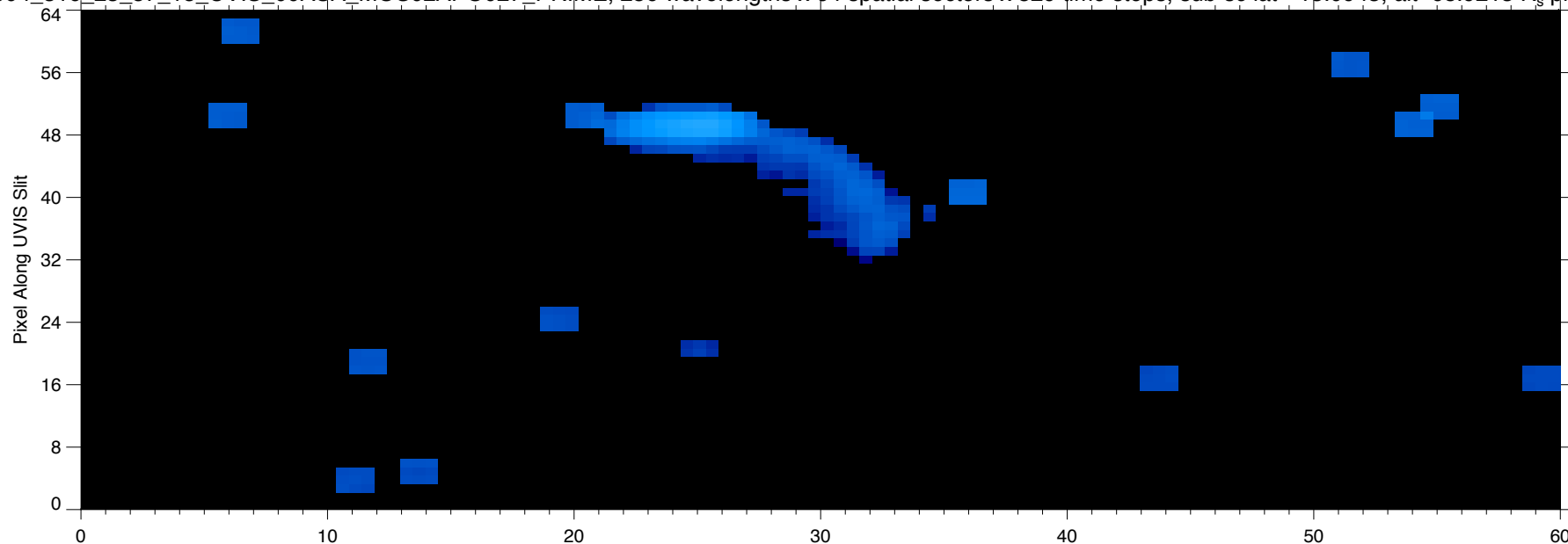
EUV2004\_316\_23\_57\_15\_UVIS\_00ASA\_MOS02APO027\_PRIME, 256 wavelengths x 64 spatial sectors x 529 time steps, sub-sc lat=-13.0943, alt=68.9213 R<sub>s</sub>, phase=87.0883



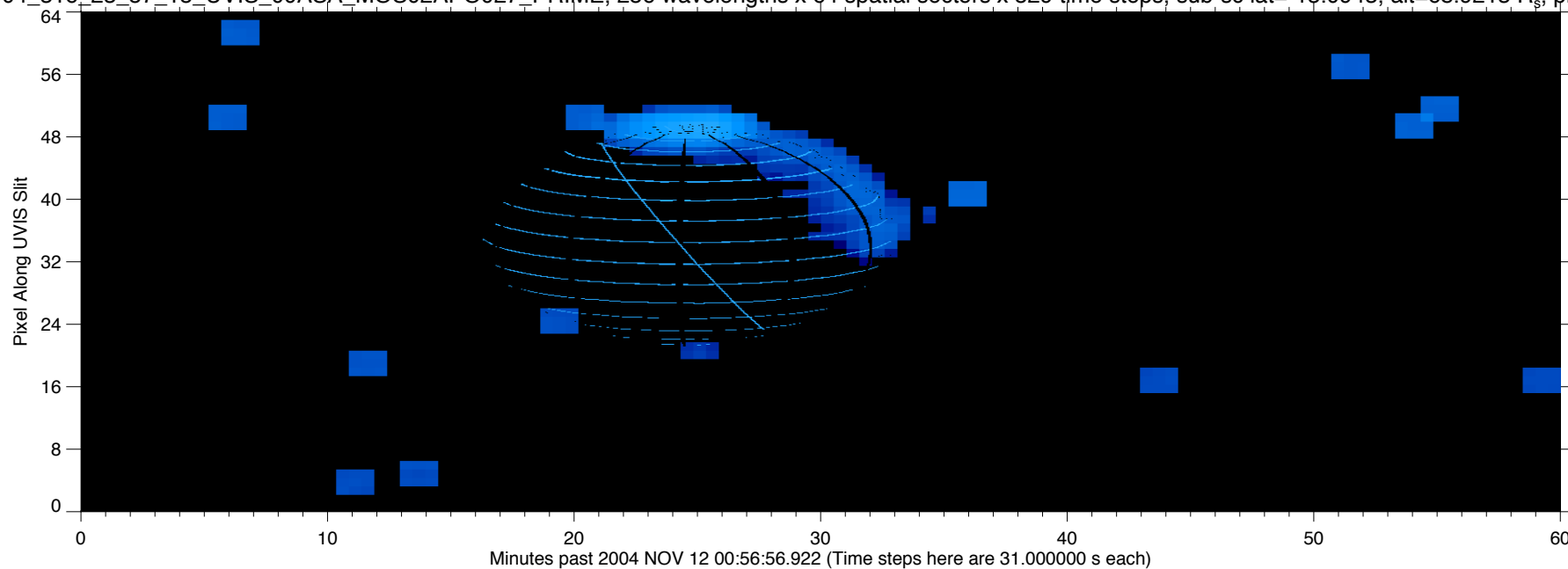
EUV2004\_316\_23\_57\_15\_UVIS\_00ASA\_MOS02APO027\_PRIME, 256 wavelengths x 64 spatial sectors x 529 time steps, sub-sc lat=-13.0943, alt=68.9213 R<sub>s</sub>, phase=87.0883



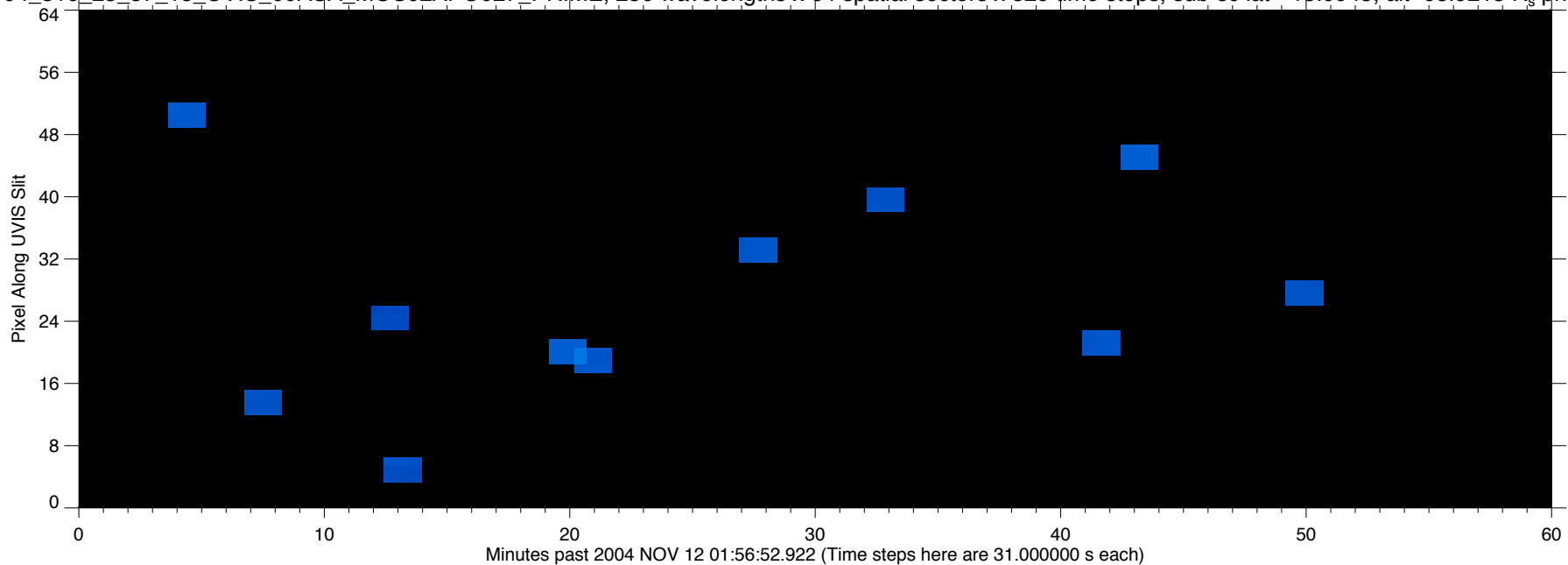
EUV2004\_316\_23\_57\_15\_UVIS\_00ASA\_MOS02APO027\_PRIME, 256 wavelengths x 64 spatial sectors x 529 time steps, sub-sc lat=-13.0943, alt=68.9213 R<sub>s</sub>, phase=87.0883



EUV2004\_316\_23\_57\_15\_UVIS\_00ASA\_MOS02APO027\_PRIME, 256 wavelengths x 64 spatial sectors x 529 time steps, sub-sc lat=-13.0943, alt=68.9213 R<sub>s</sub>, phase=87.0883

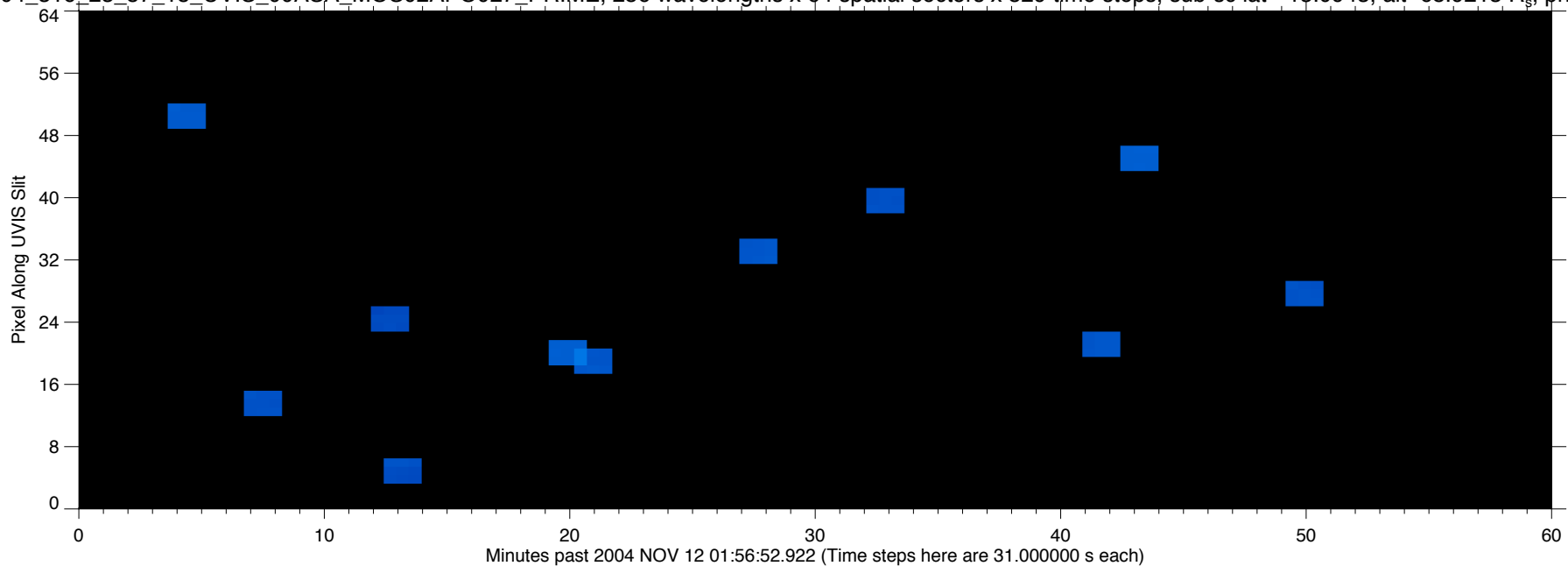


EUV2004\_316\_23\_57\_15\_UVIS\_00ASA\_MOS02APO027\_PRIME, 256 wavelengths x 64 spatial sectors x 529 time steps, sub-sc lat=-13.0943, alt=68.9213 R<sub>s</sub>, phase=87.0883



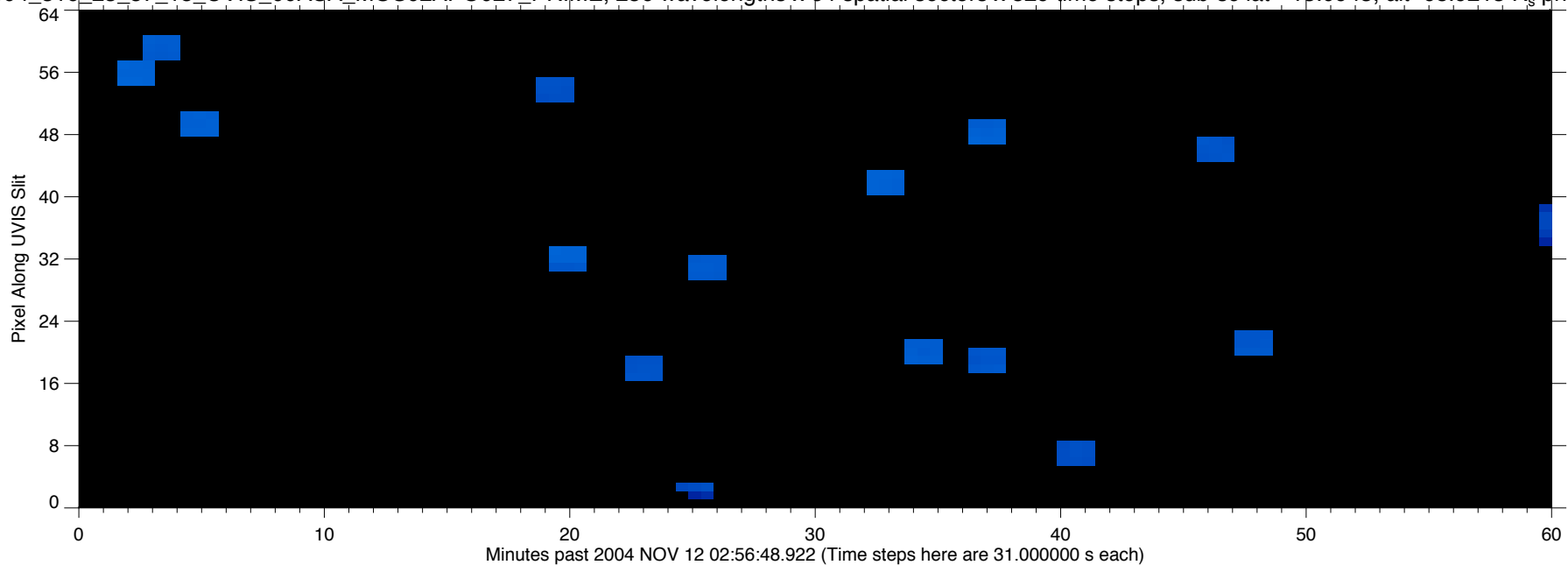
Minutes past 2004 NOV 12 01:56:52.922 (Time steps here are 31.000000 s each)

EUV2004\_316\_23\_57\_15\_UVIS\_00ASA\_MOS02APO027\_PRIME, 256 wavelengths x 64 spatial sectors x 529 time steps, sub-sc lat=-13.0943, alt=68.9213 R<sub>s</sub>, phase=87.0883

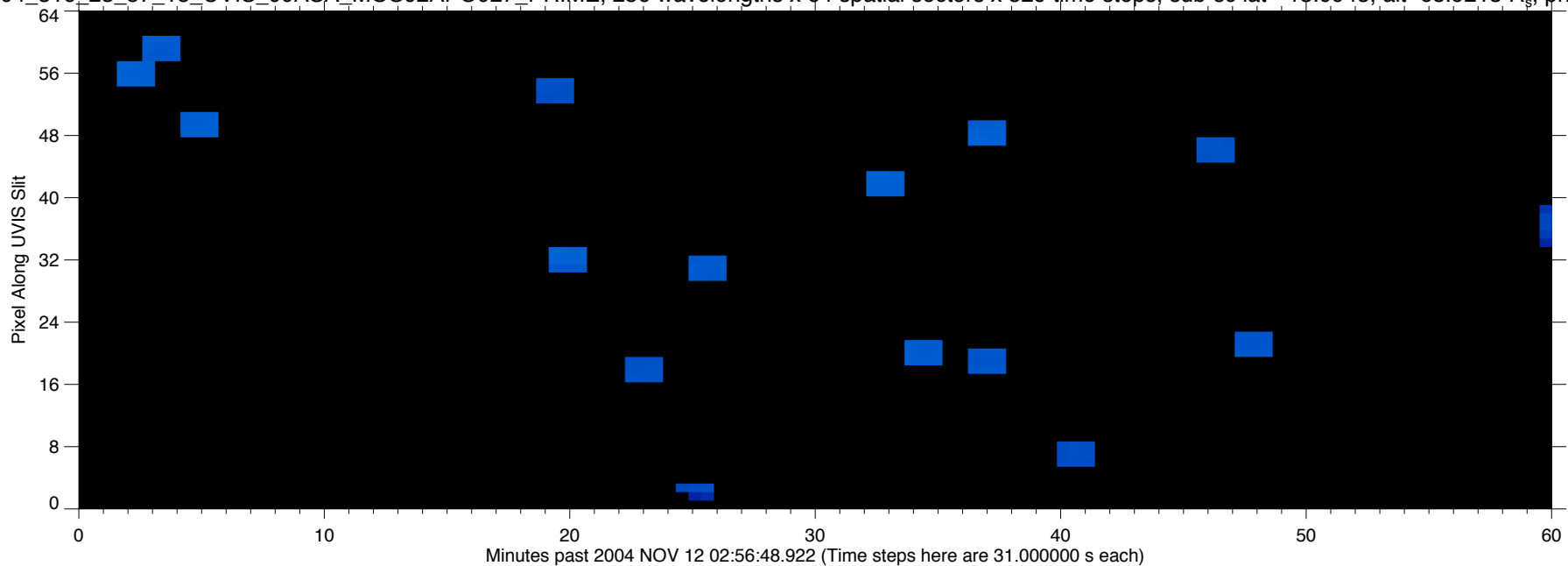


Minutes past 2004 NOV 12 01:56:52.922 (Time steps here are 31.000000 s each)

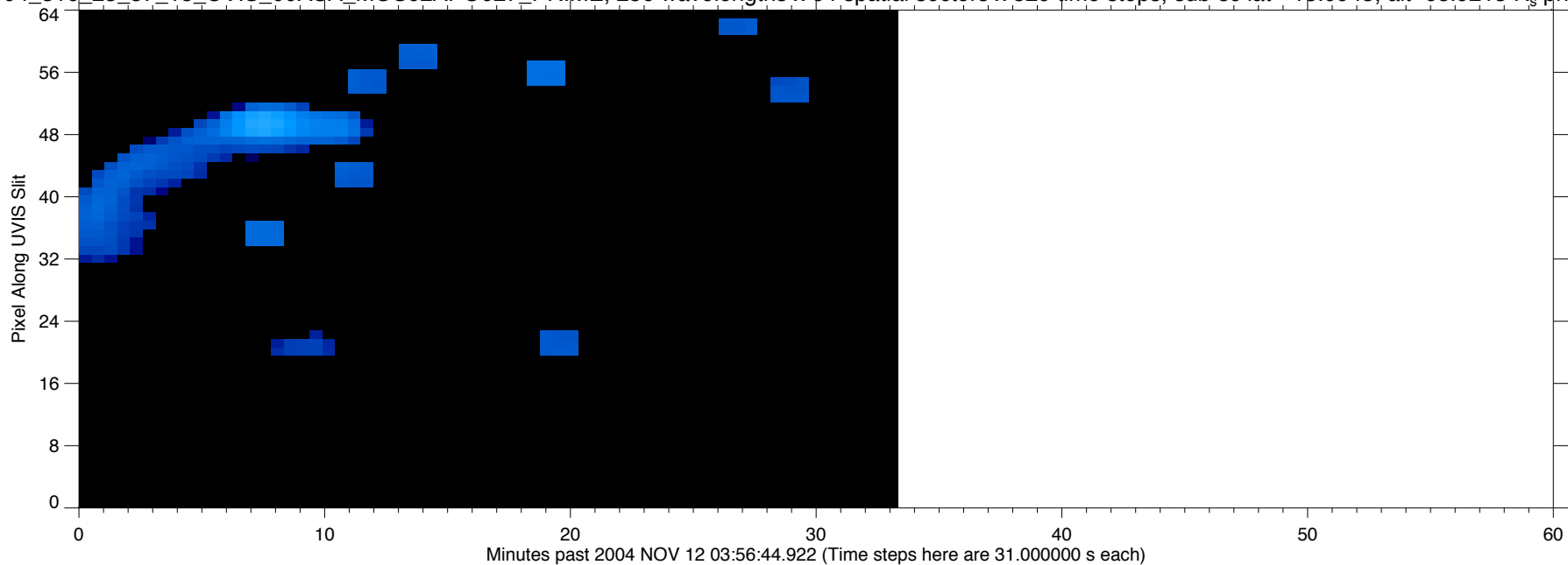
EUV2004\_316\_23\_57\_15\_UVIS\_00ASA\_MOS02APO027\_PRIME, 256 wavelengths x 64 spatial sectors x 529 time steps, sub-sc lat=-13.0943, alt=68.9213 R<sub>s</sub>, phase=87.0883



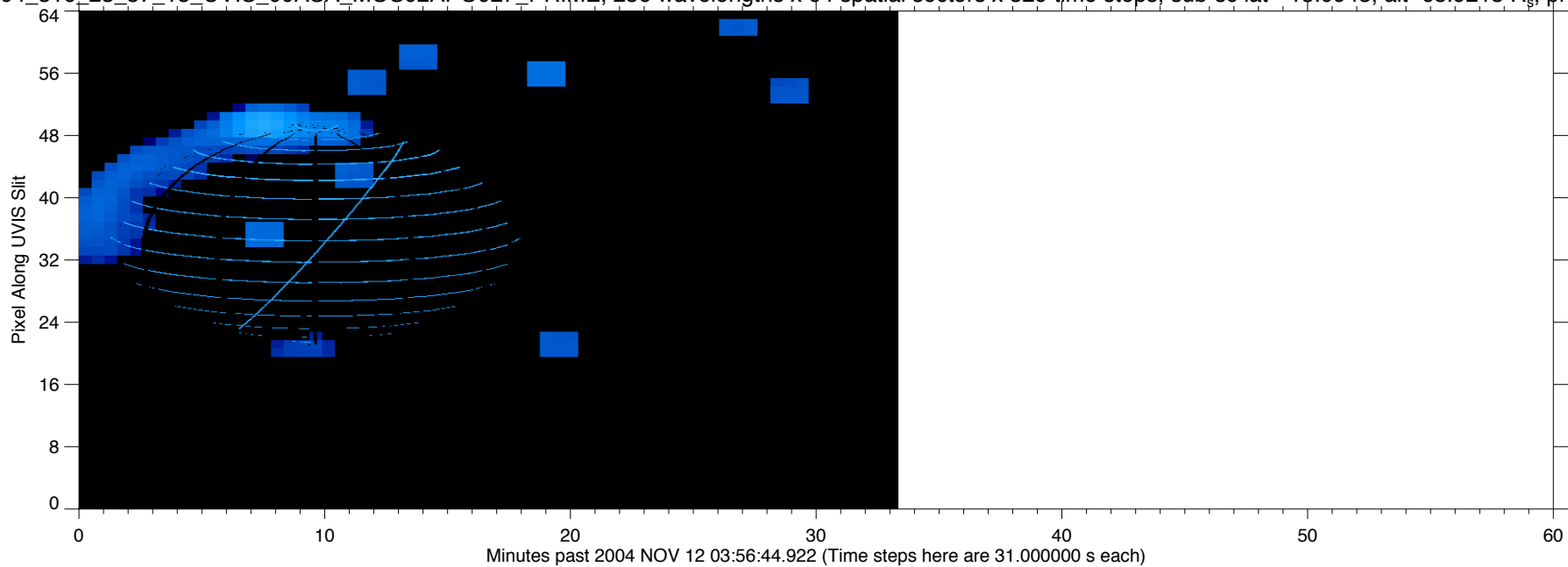
EUV2004\_316\_23\_57\_15\_UVIS\_00ASA\_MOS02APO027\_PRIME, 256 wavelengths x 64 spatial sectors x 529 time steps, sub-sc lat=-13.0943, alt=68.9213 R<sub>s</sub>, phase=87.0883



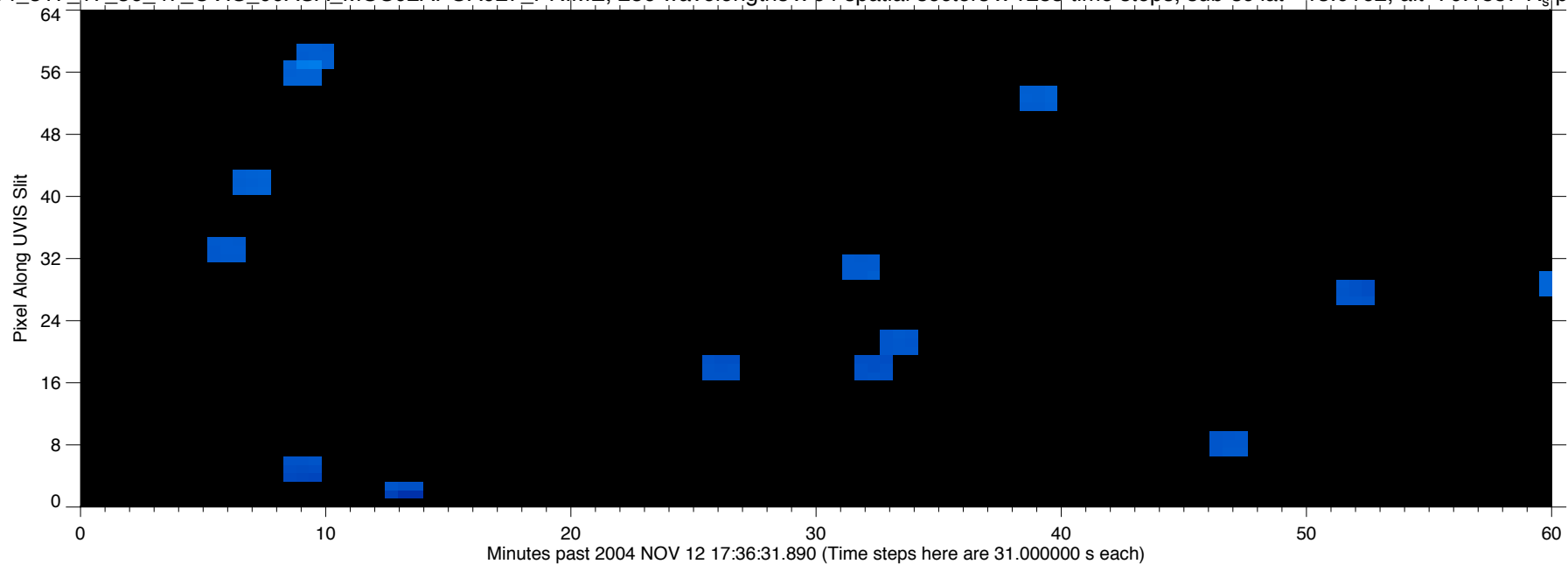
EUV2004\_316\_23\_57\_15\_UVIS\_00ASA\_MOS02APO027\_PRIME, 256 wavelengths x 64 spatial sectors x 529 time steps, sub-sc lat=-13.0943, alt=68.9213 R<sub>s</sub>, phase=87.0883



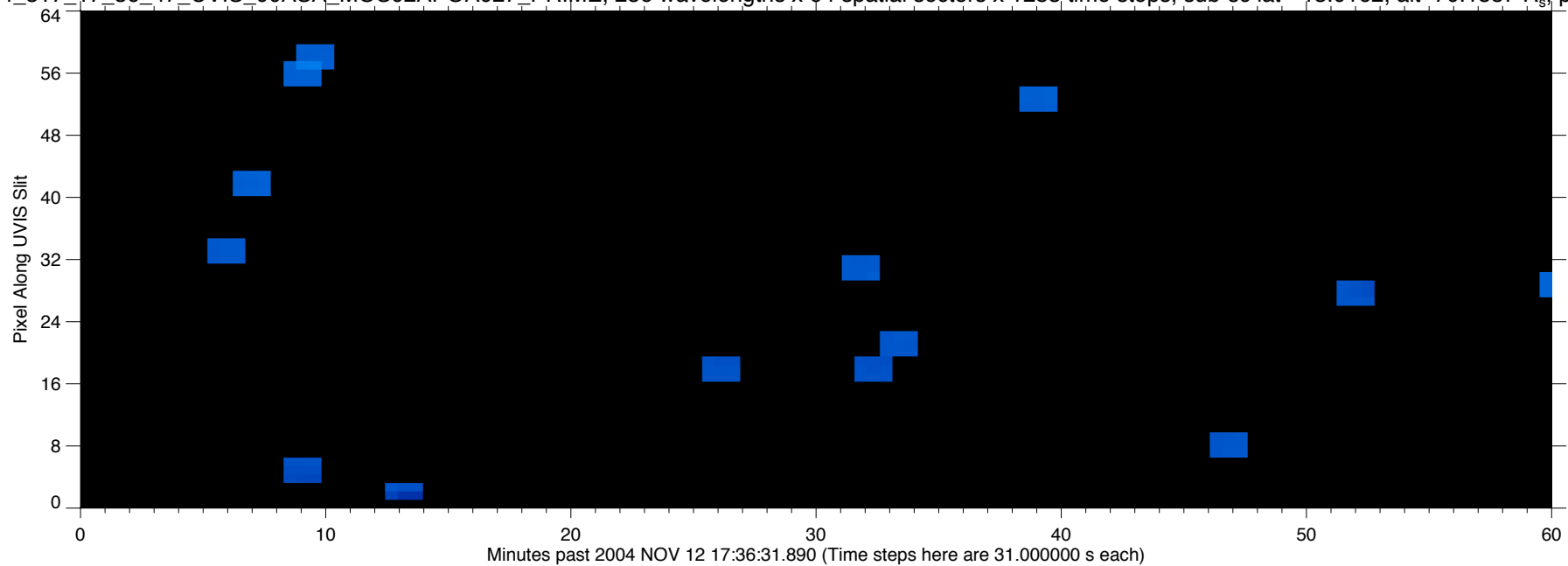
EUV2004\_316\_23\_57\_15\_UVIS\_00ASA\_MOS02APO027\_PRIME, 256 wavelengths x 64 spatial sectors x 529 time steps, sub-sc lat=-13.0943, alt=68.9213 R<sub>s</sub>, phase=87.0883



EUV2004\_317\_17\_36\_47\_UVIS\_00ASA\_MOS02APOA027\_PRIME, 256 wavelengths x 64 spatial sectors x 1283 time steps, sub-sc lat=-13.0162, alt=70.1887 R<sub>s</sub>, phase=86.204

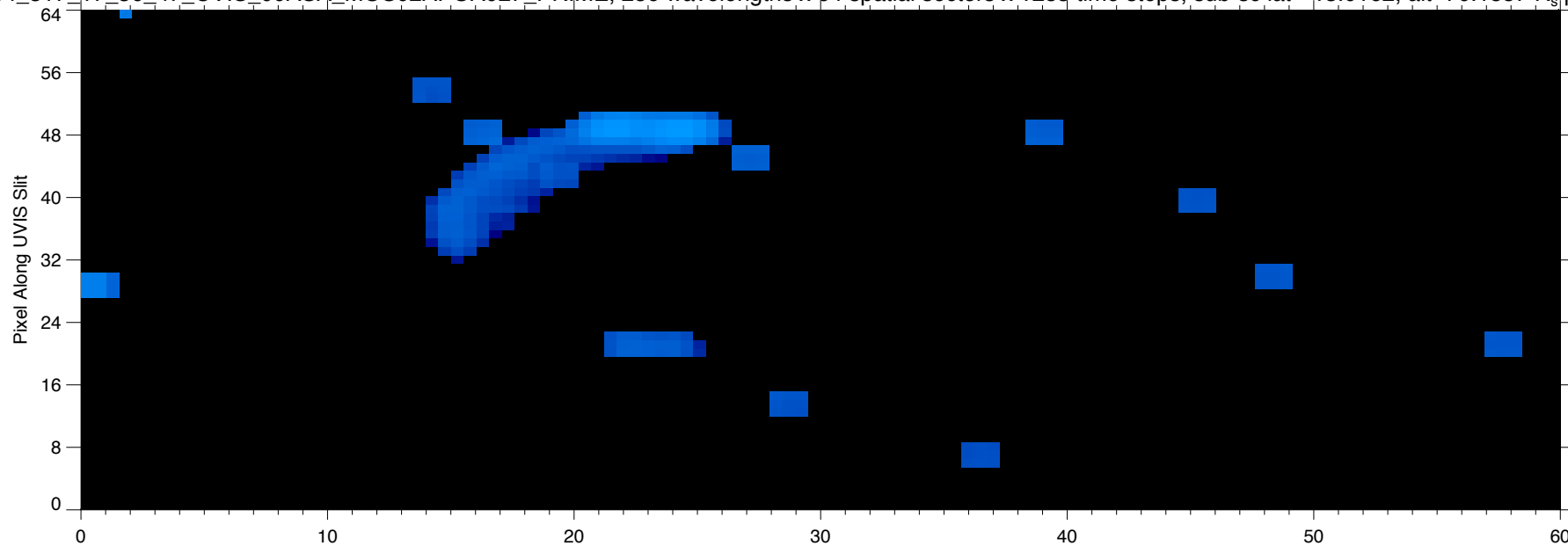


EUV2004\_317\_17\_36\_47\_UVIS\_00ASA\_MOS02APOA027\_PRIME, 256 wavelengths x 64 spatial sectors x 1283 time steps, sub-sc lat=-13.0162, alt=70.1887 R<sub>s</sub>, phase=86.204

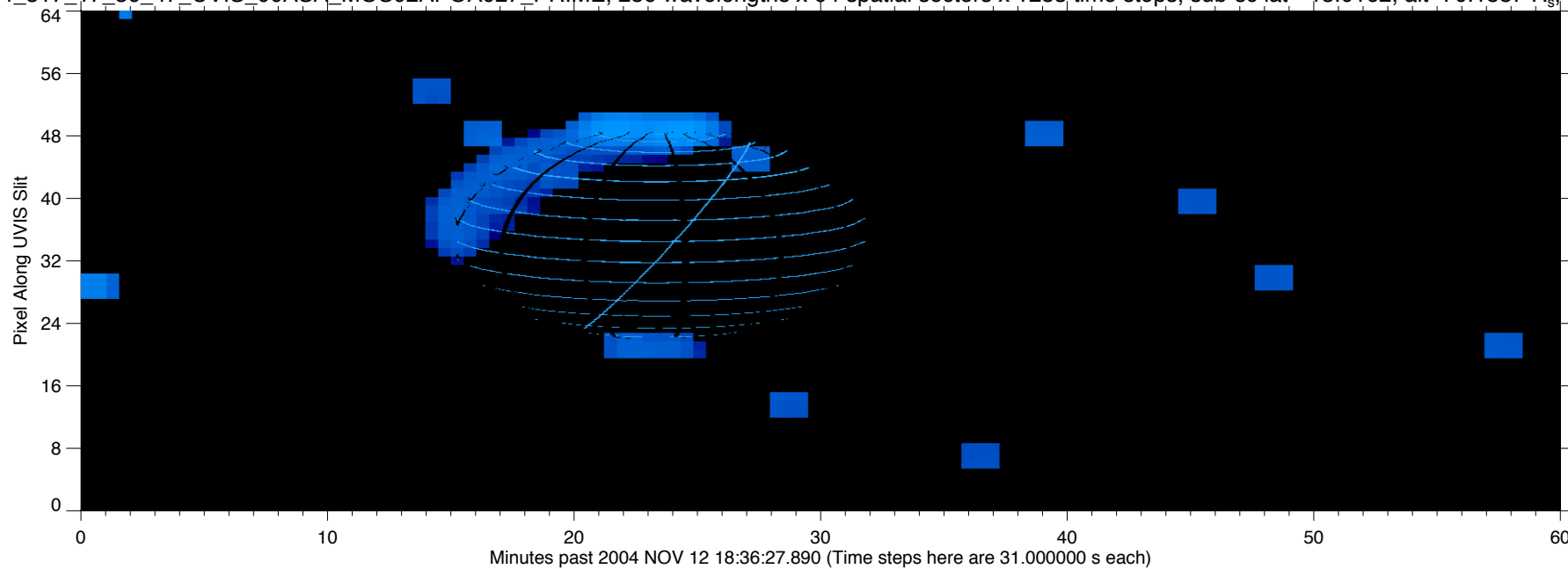




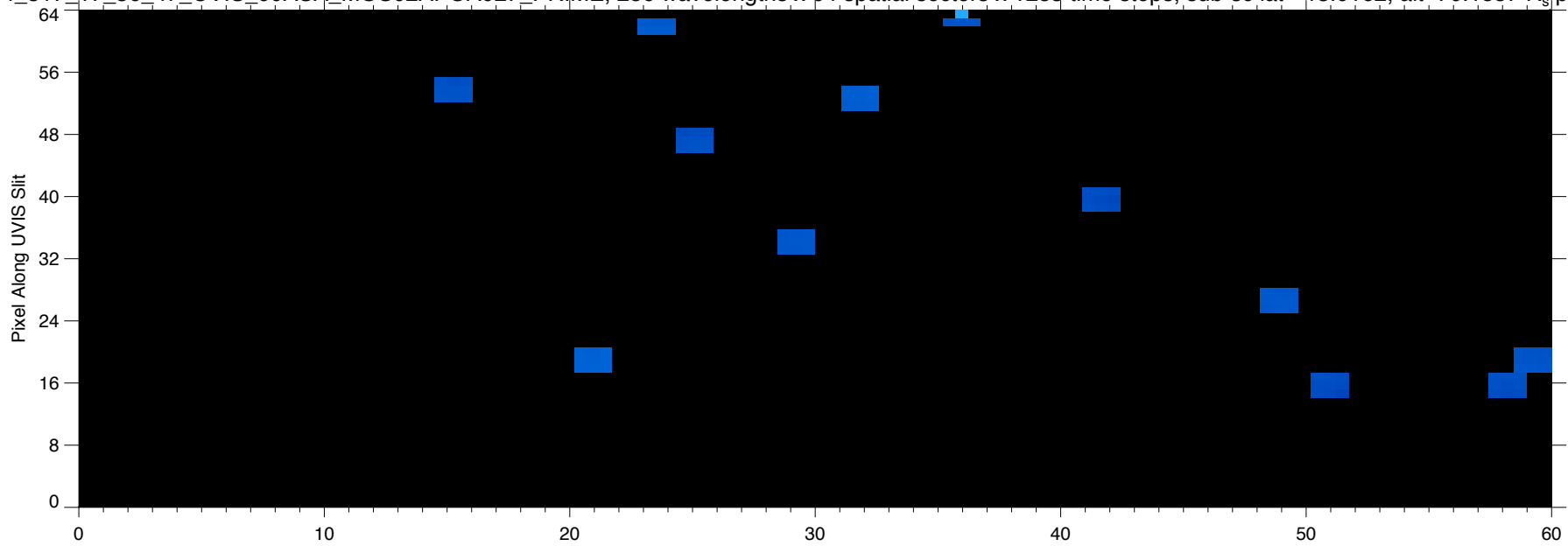
EUV2004\_317\_17\_36\_47\_UVIS\_00ASA\_MOS02APOA027\_PRIME, 256 wavelengths x 64 spatial sectors x 1283 time steps, sub-sc lat=-13.0162, alt=70.1887 R<sub>s</sub>, phase=86.204



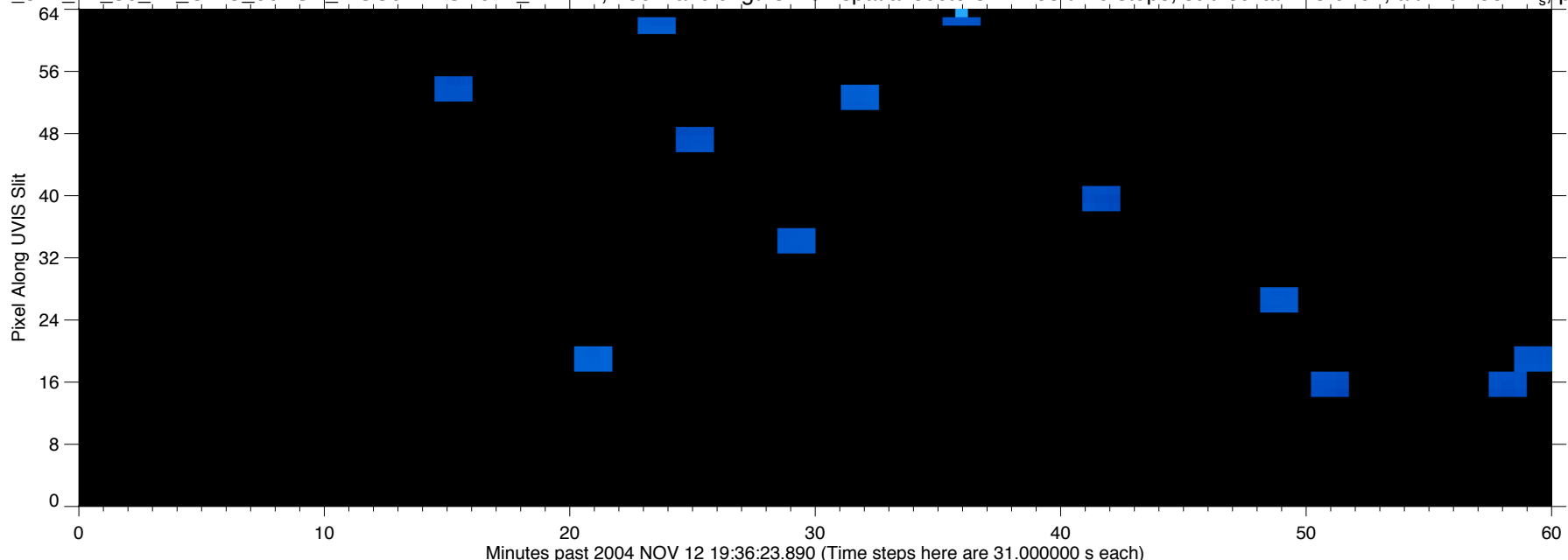
EUV2004\_317\_17\_36\_47\_UVIS\_00ASA\_MOS02APOA027\_PRIME, 256 wavelengths x 64 spatial sectors x 1283 time steps, sub-sc lat=-13.0162, alt=70.1887 R<sub>s</sub>, phase=86.204



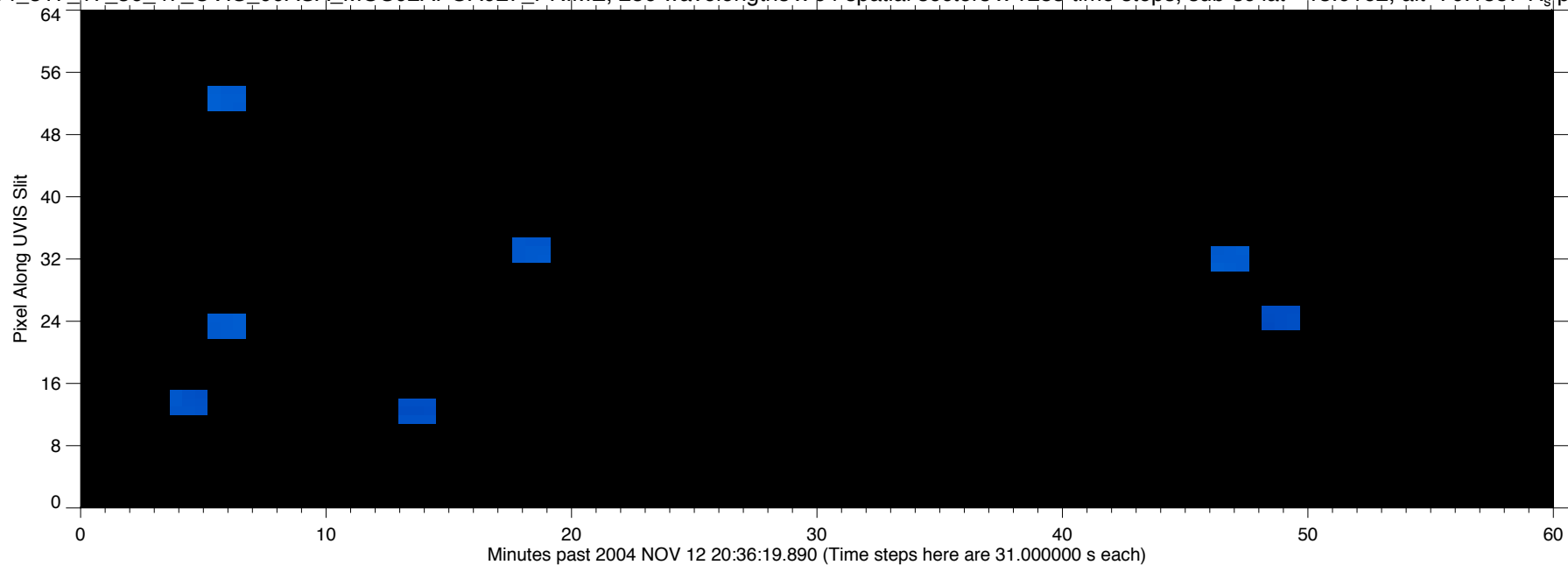
EUV2004\_317\_17\_36\_47\_UVIS\_00ASA\_MOS02APOA027\_PRIME, 256 wavelengths x 64 spatial sectors x 1283 time steps, sub-sc lat=-13.0162, alt=70.1887 R<sub>s</sub>, phase=86.2045



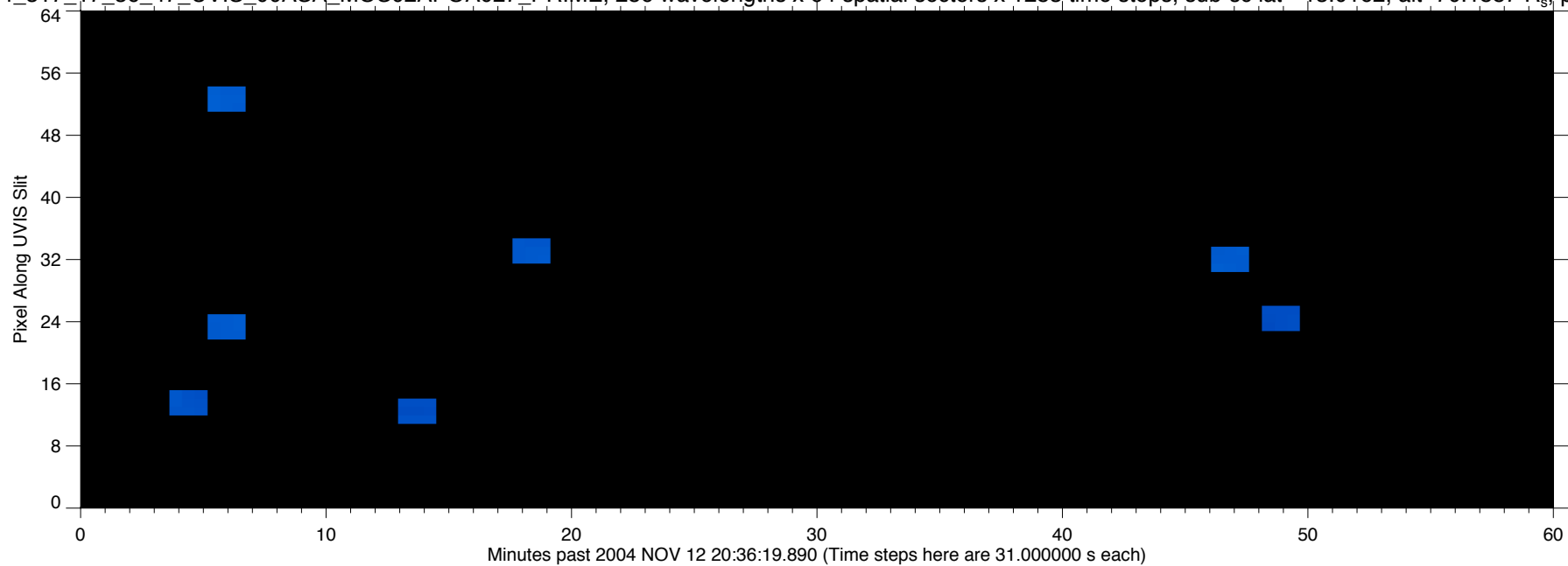
EUV2004\_317\_17\_36\_47\_UVIS\_00ASA\_MOS02APOA027\_PRIME, 256 wavelengths x 64 spatial sectors x 1283 time steps, sub-sc lat=-13.0162, alt=70.1887 R<sub>s</sub>, phase=86.2045



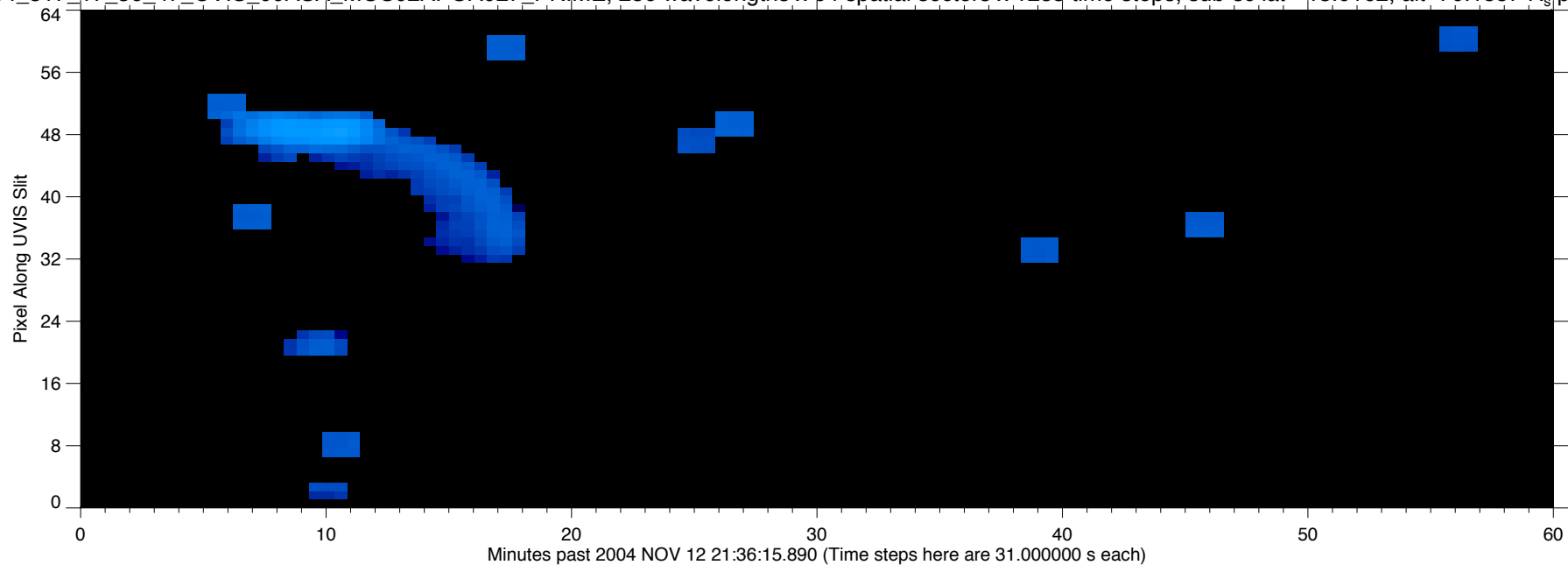
EUV2004\_317\_17\_36\_47\_UVIS\_00ASA\_MOS02APOA027\_PRIME, 256 wavelengths x 64 spatial sectors x 1283 time steps, sub-sc lat=-13.0162, alt=70.1887 R<sub>s</sub>, phase=86.204



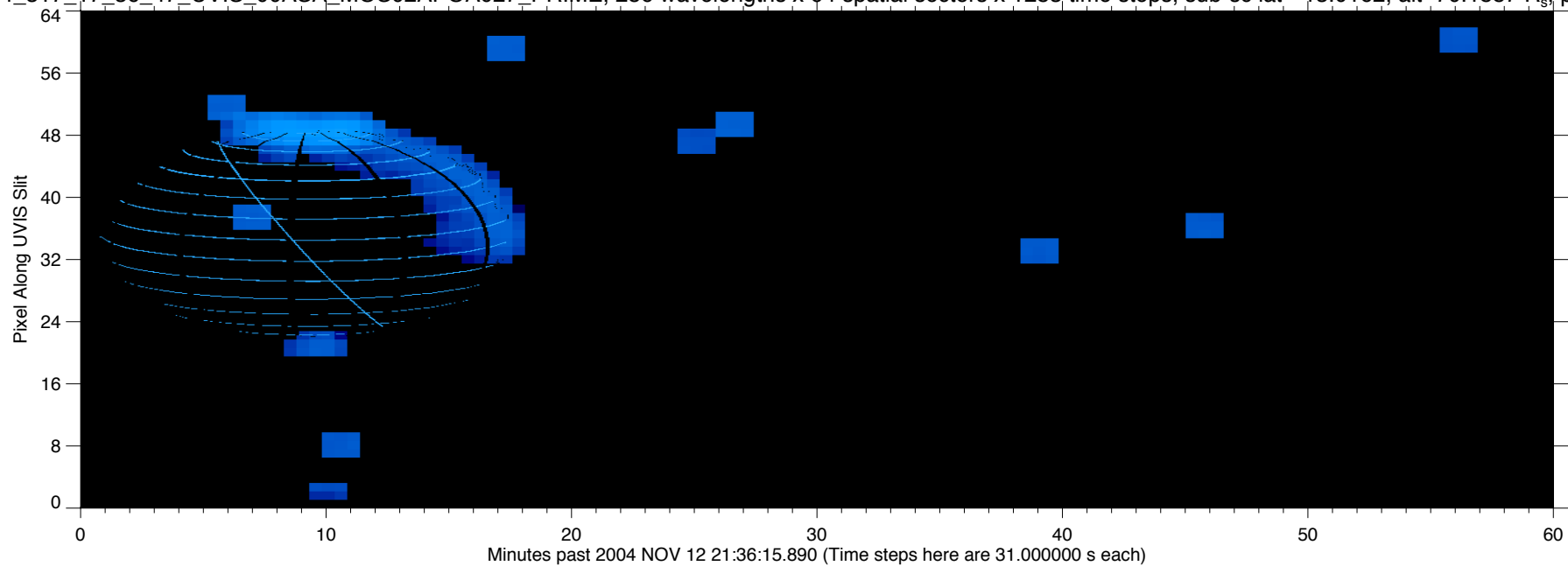
EUV2004\_317\_17\_36\_47\_UVIS\_00ASA\_MOS02APOA027\_PRIME, 256 wavelengths x 64 spatial sectors x 1283 time steps, sub-sc lat=-13.0162, alt=70.1887 R<sub>s</sub>, phase=86.204



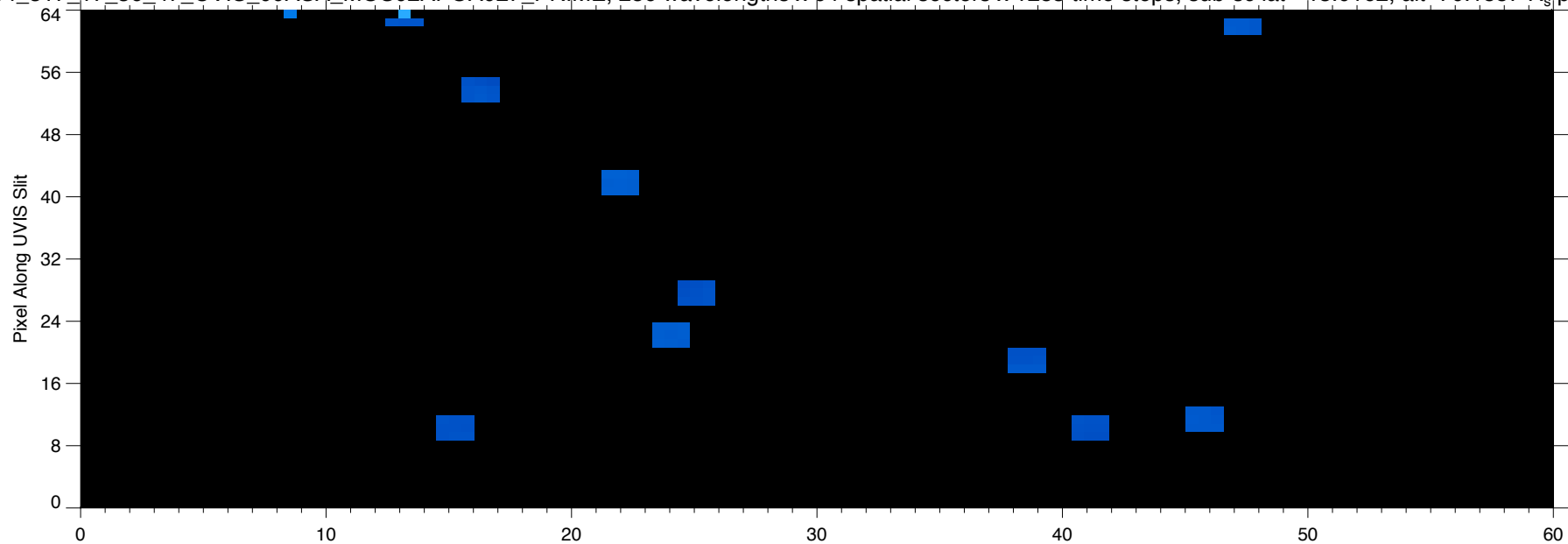
EUV2004\_317\_17\_36\_47\_UVIS\_00ASA\_MOS02APOA027\_PRIME, 256 wavelengths x 64 spatial sectors x 1283 time steps, sub-sc lat=-13.0162, alt=70.1887 R<sub>s</sub>, phase=86.2045



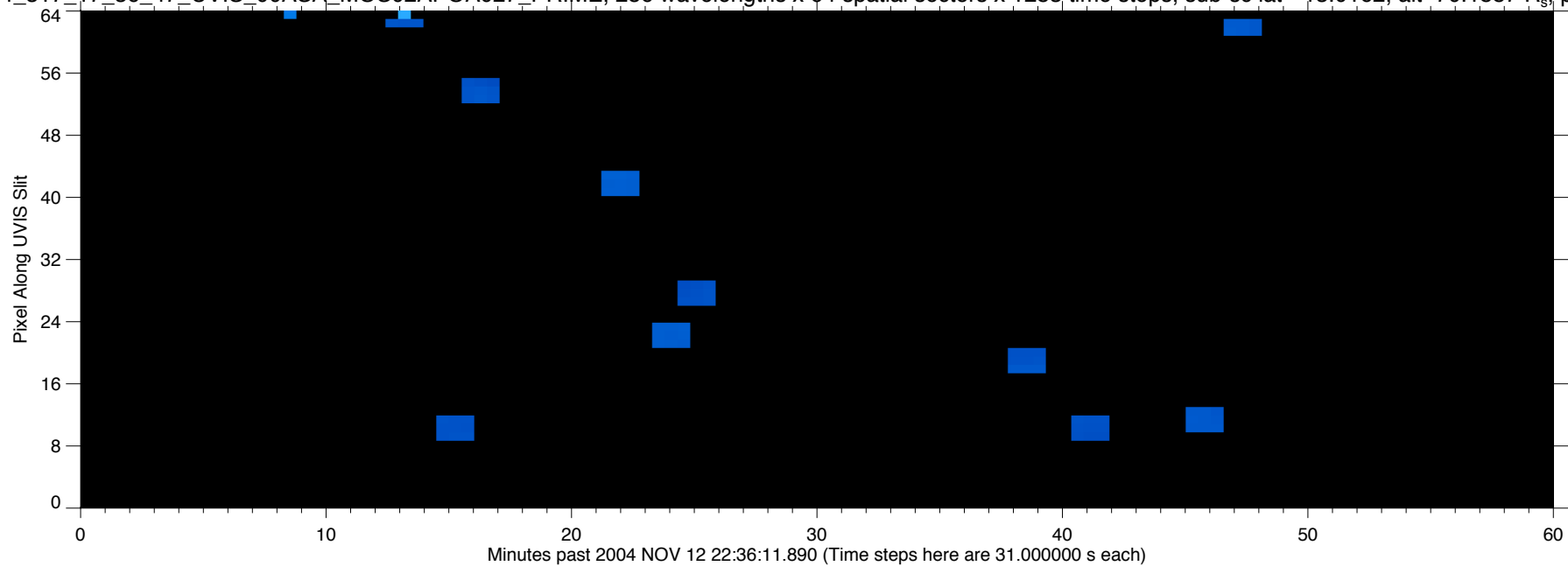
EUV2004\_317\_17\_36\_47\_UVIS\_00ASA\_MOS02APOA027\_PRIME, 256 wavelengths x 64 spatial sectors x 1283 time steps, sub-sc lat=-13.0162, alt=70.1887 R<sub>s</sub>, phase=86.2045



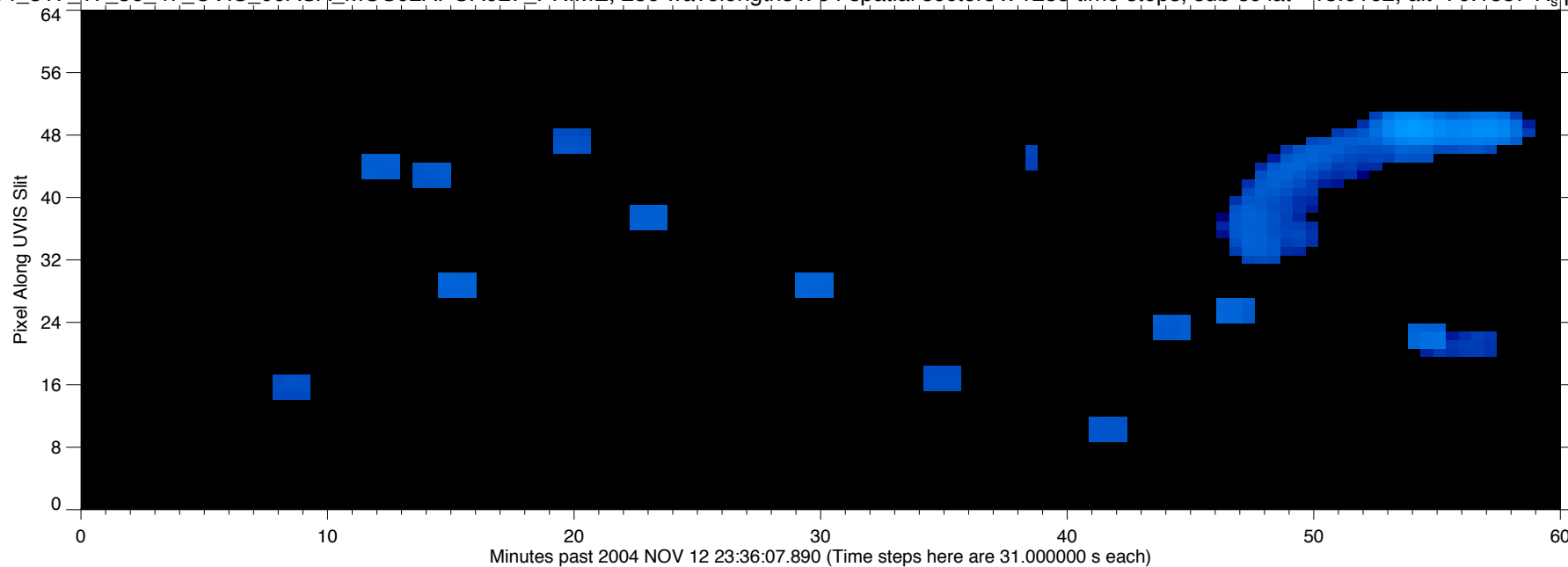
EUV2004\_317\_17\_36\_47\_UVIS\_00ASA\_MOS02APOA027\_PRIME, 256 wavelengths x 64 spatial sectors x 1283 time steps, sub-sc lat=-13.0162, alt=70.1887 R<sub>s</sub>, phase=86.2045



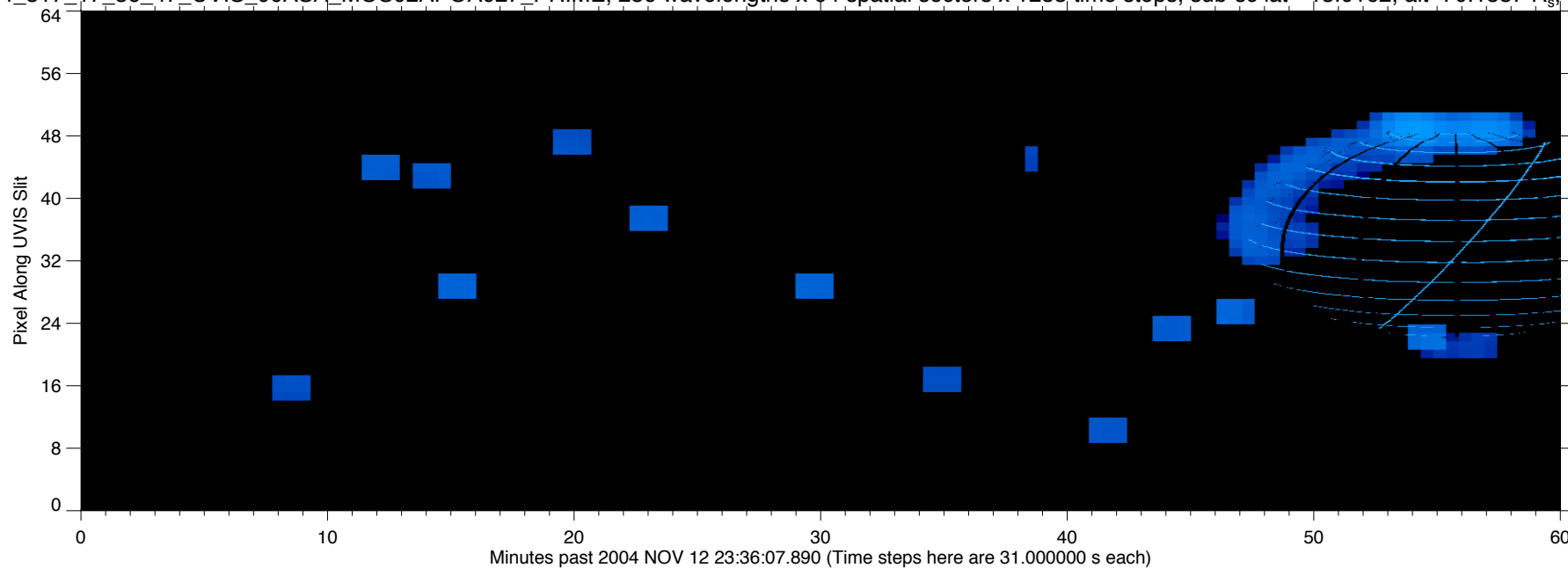
EUV2004\_317\_17\_36\_47\_UVIS\_00ASA\_MOS02APOA027\_PRIME, 256 wavelengths x 64 spatial sectors x 1283 time steps, sub-sc lat=-13.0162, alt=70.1887 R<sub>s</sub>, phase=86.2045



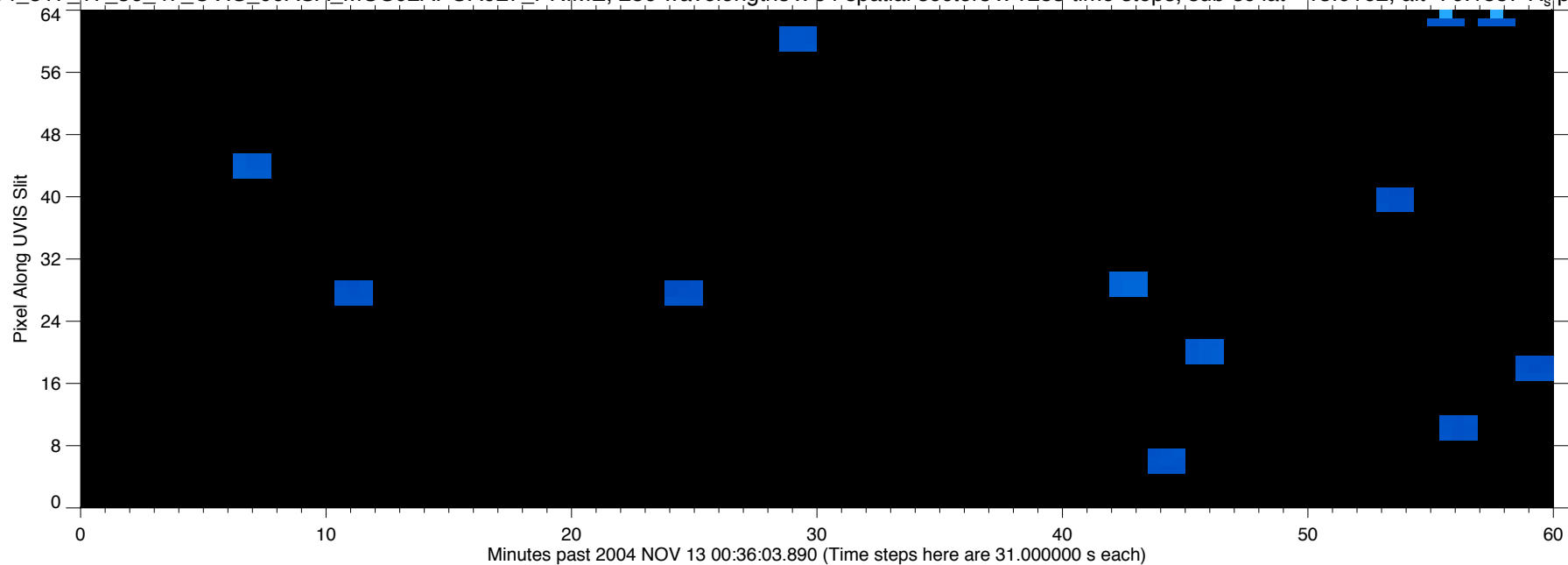
EUV2004\_317\_17\_36\_47\_UVIS\_00ASA\_MOS02APOA027\_PRIME, 256 wavelengths x 64 spatial sectors x 1283 time steps, sub-sc lat=-13.0162, alt=70.1887 R<sub>s</sub>, phase=86.204



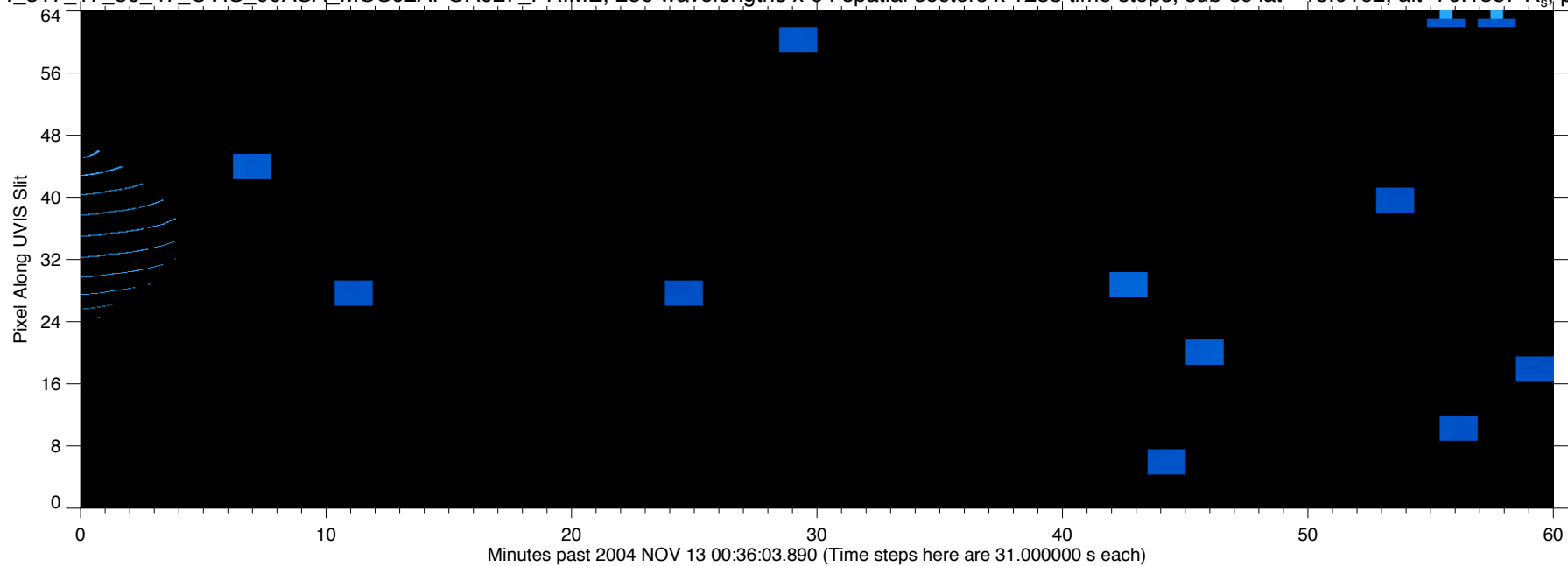
EUV2004\_317\_17\_36\_47\_UVIS\_00ASA\_MOS02APOA027\_PRIME, 256 wavelengths x 64 spatial sectors x 1283 time steps, sub-sc lat=-13.0162, alt=70.1887 R<sub>s</sub>, phase=86.204



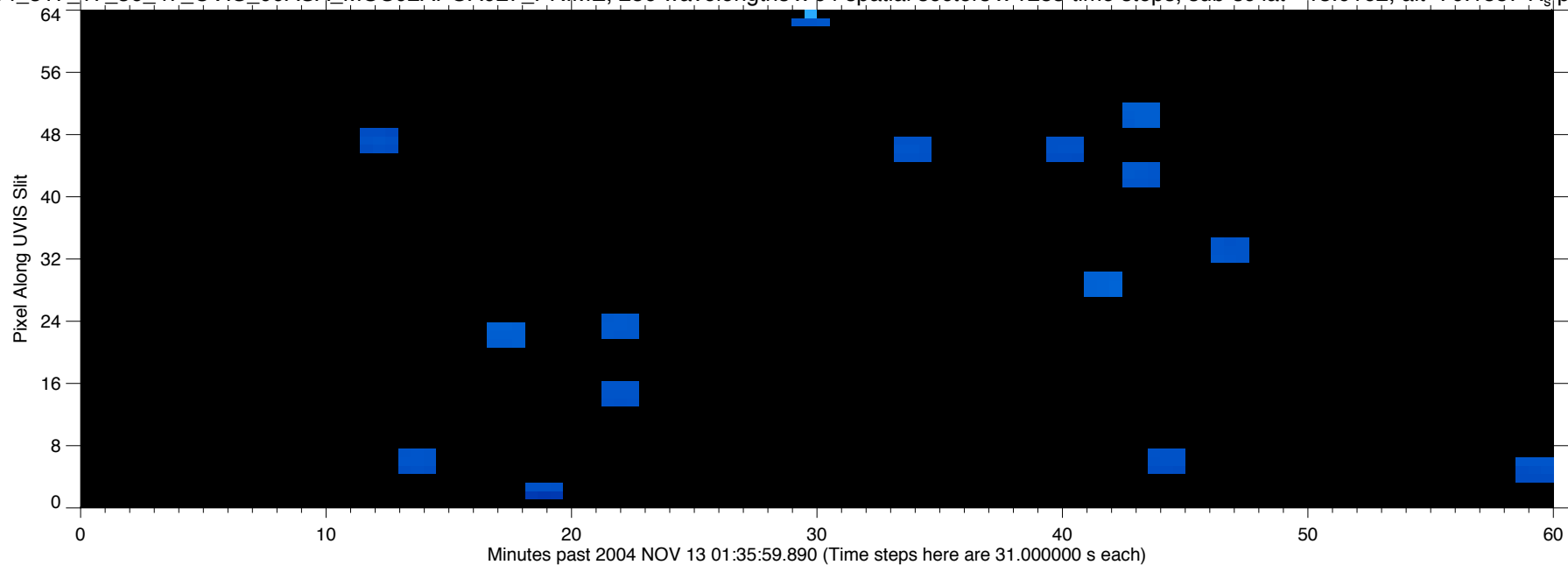
EUV2004\_317\_17\_36\_47\_UVIS\_00ASA\_MOS02APOA027\_PRIME, 256 wavelengths x 64 spatial sectors x 1283 time steps, sub-sc lat=-13.0162, alt=70.1887 R<sub>s</sub>, phase=86.2045



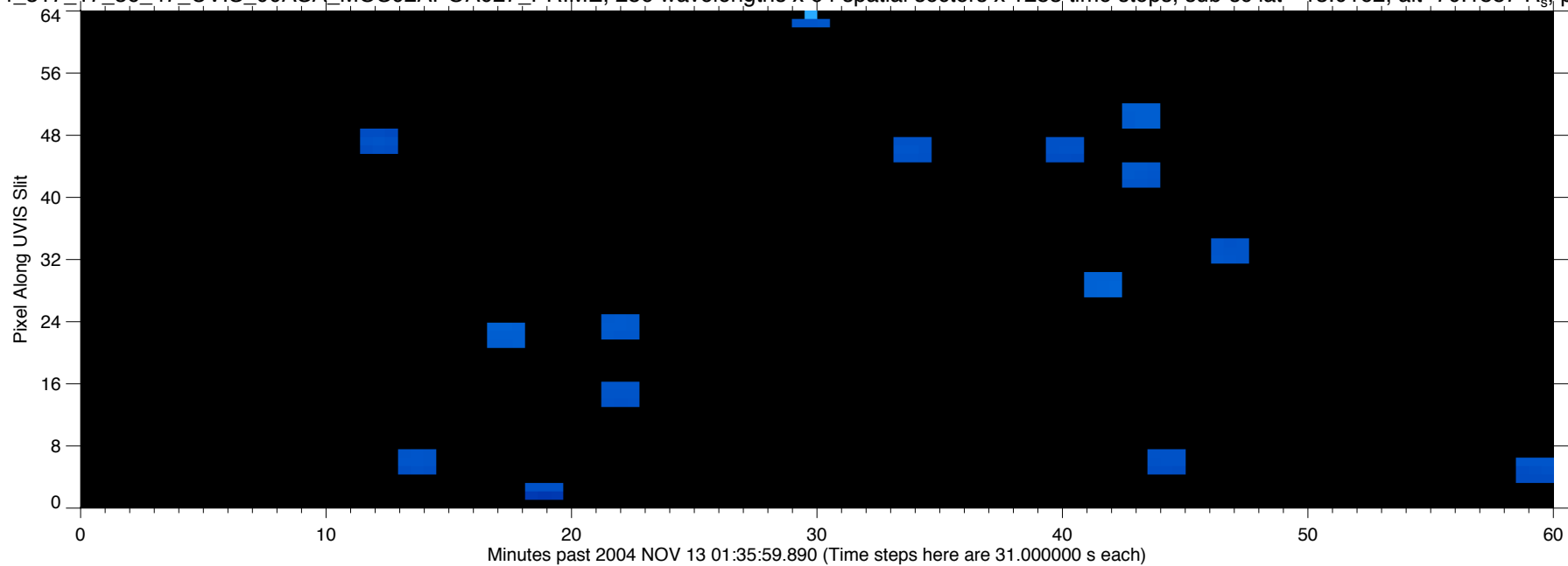
EUV2004\_317\_17\_36\_47\_UVIS\_00ASA\_MOS02APOA027\_PRIME, 256 wavelengths x 64 spatial sectors x 1283 time steps, sub-sc lat=-13.0162, alt=70.1887 R<sub>s</sub>, phase=86.2045



EUV2004\_317\_17\_36\_47\_UVIS\_00ASA\_MOS02APOA027\_PRIME, 256 wavelengths x 64 spatial sectors x 1283 time steps, sub-sc lat=-13.0162, alt=70.1887 R<sub>s</sub>, phase=86.204

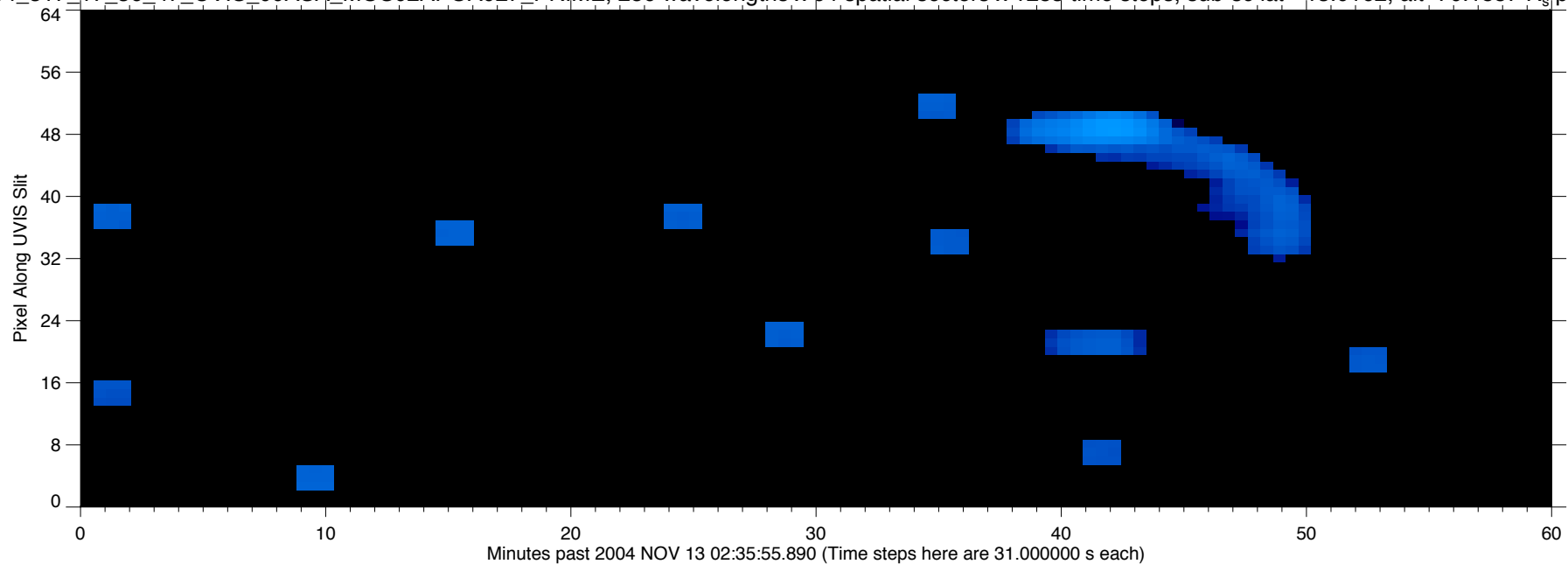


EUV2004\_317\_17\_36\_47\_UVIS\_00ASA\_MOS02APOA027\_PRIME, 256 wavelengths x 64 spatial sectors x 1283 time steps, sub-sc lat=-13.0162, alt=70.1887 R<sub>s</sub>, phase=86.204

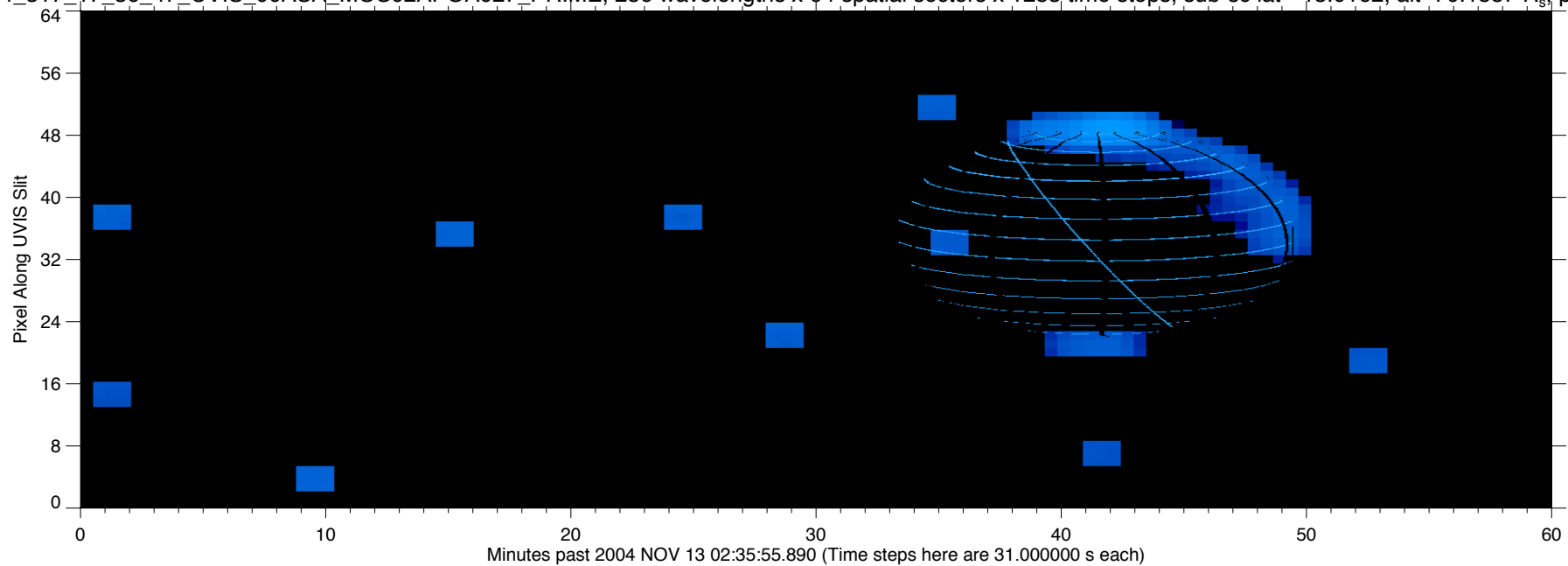




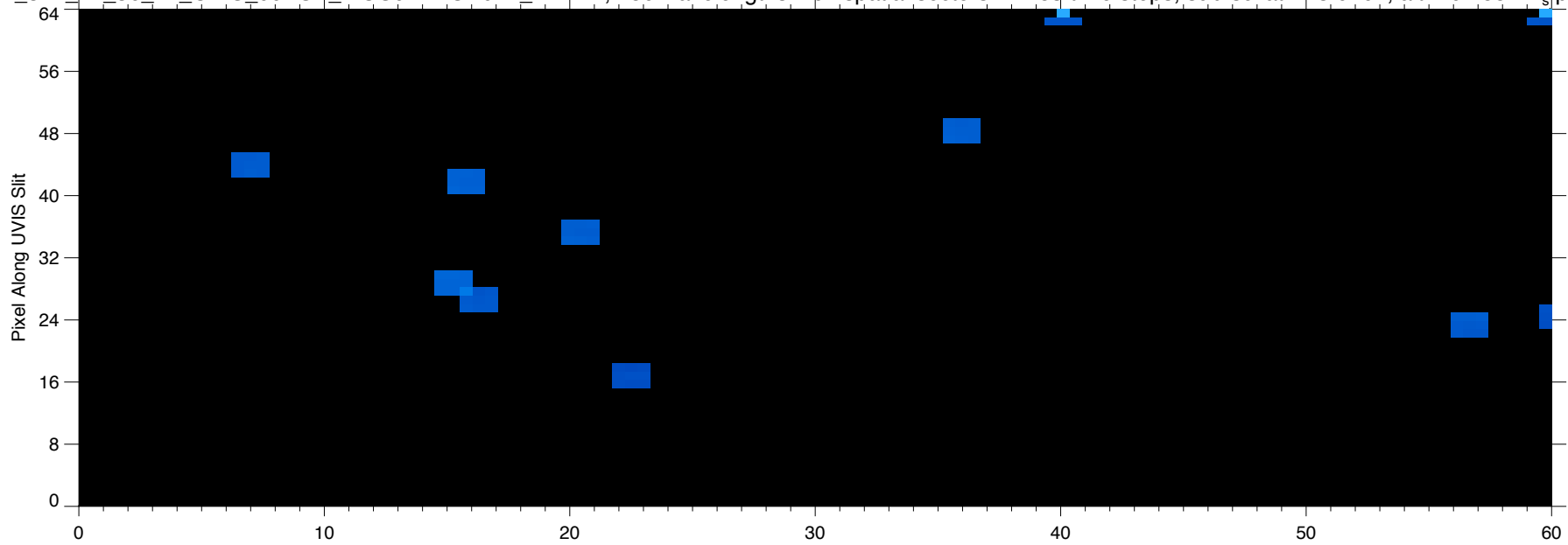
EUV2004\_317\_17\_36\_47\_UVIS\_00ASA\_MOS02APOA027\_PRIME, 256 wavelengths x 64 spatial sectors x 1283 time steps, sub-sc lat=-13.0162, alt=70.1887 R<sub>s</sub>, phase=86.204



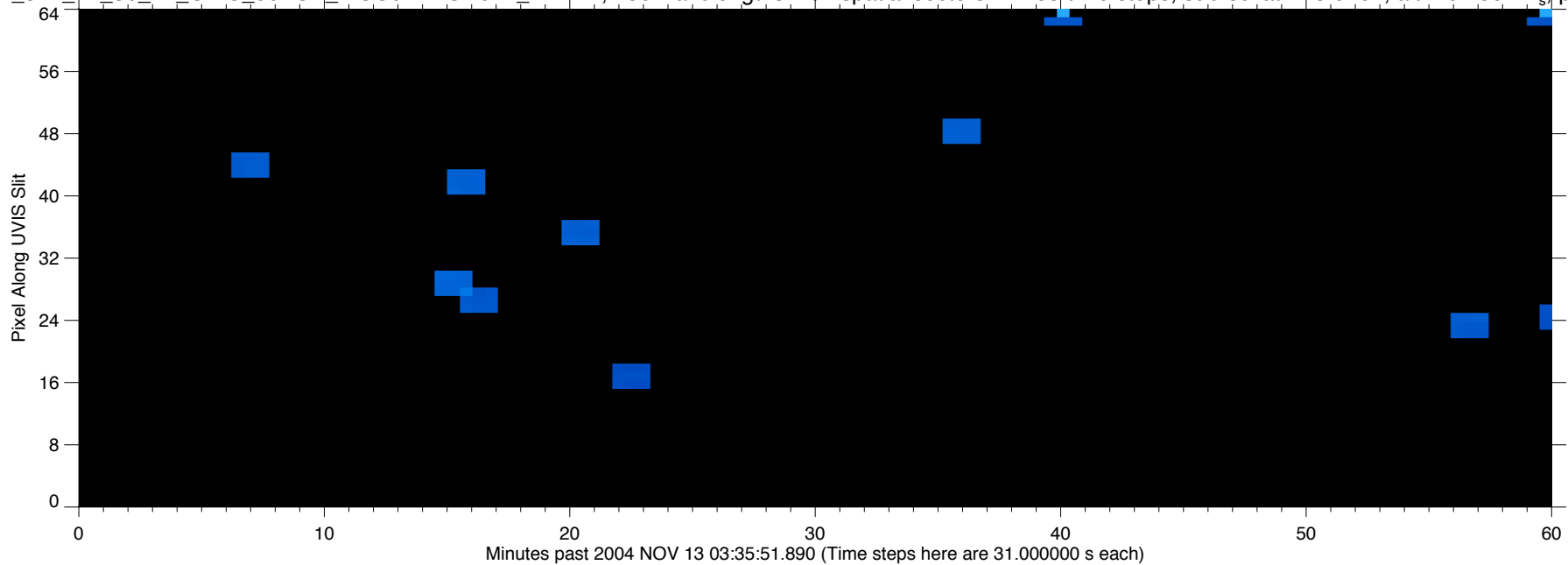
EUV2004\_317\_17\_36\_47\_UVIS\_00ASA\_MOS02APOA027\_PRIME, 256 wavelengths x 64 spatial sectors x 1283 time steps, sub-sc lat=-13.0162, alt=70.1887 R<sub>s</sub>, phase=86.204



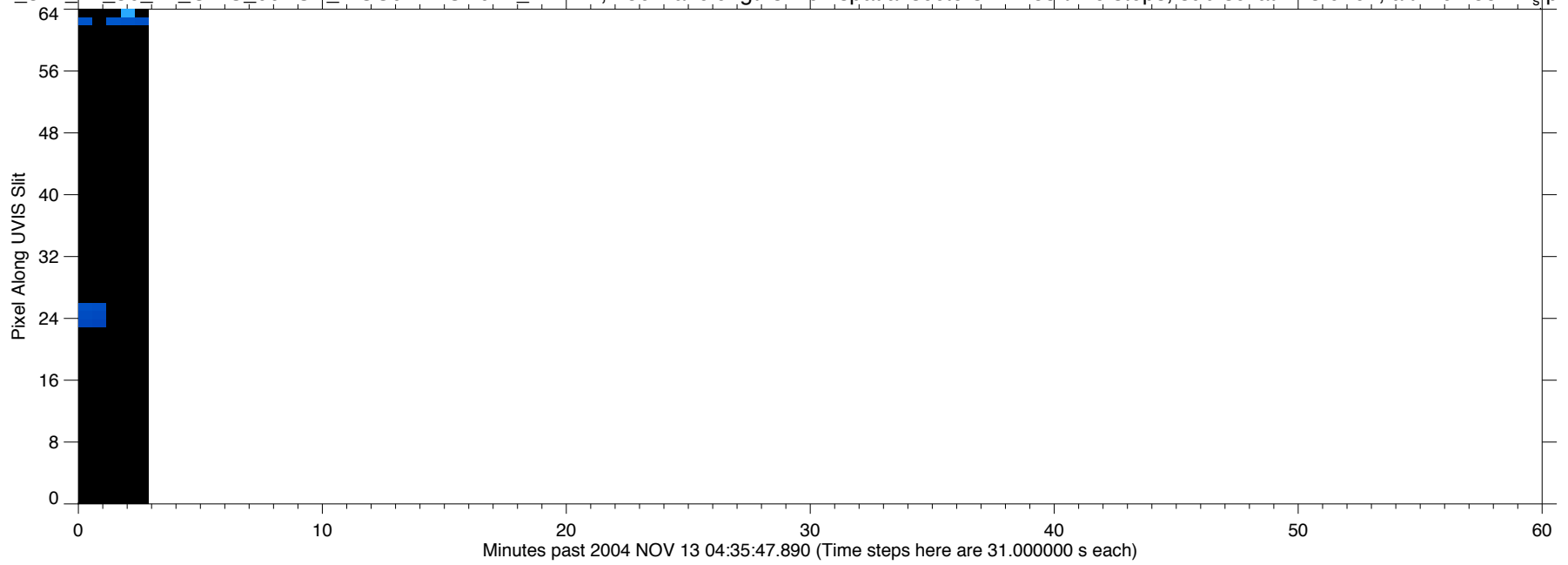
EUV2004\_317\_17\_36\_47\_UVIS\_00ASA\_MOS02APOA027\_PRIME, 256 wavelengths x 64 spatial sectors x 1283 time steps, sub-sc lat=-13.0162, alt=70.1887 R<sub>s</sub>, phase=86.204



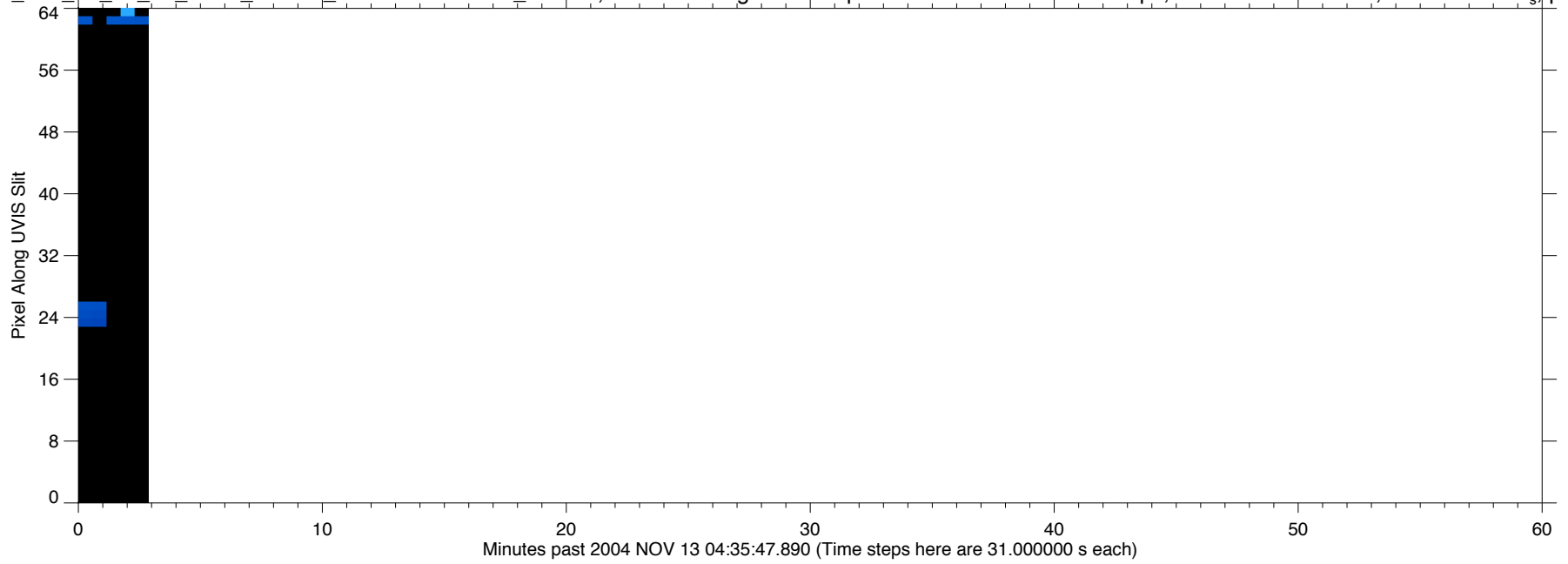
EUV2004\_317\_17\_36\_47\_UVIS\_00ASA\_MOS02APOA027\_PRIME, 256 wavelengths x 64 spatial sectors x 1283 time steps, sub-sc lat=-13.0162, alt=70.1887 R<sub>s</sub>, phase=86.204



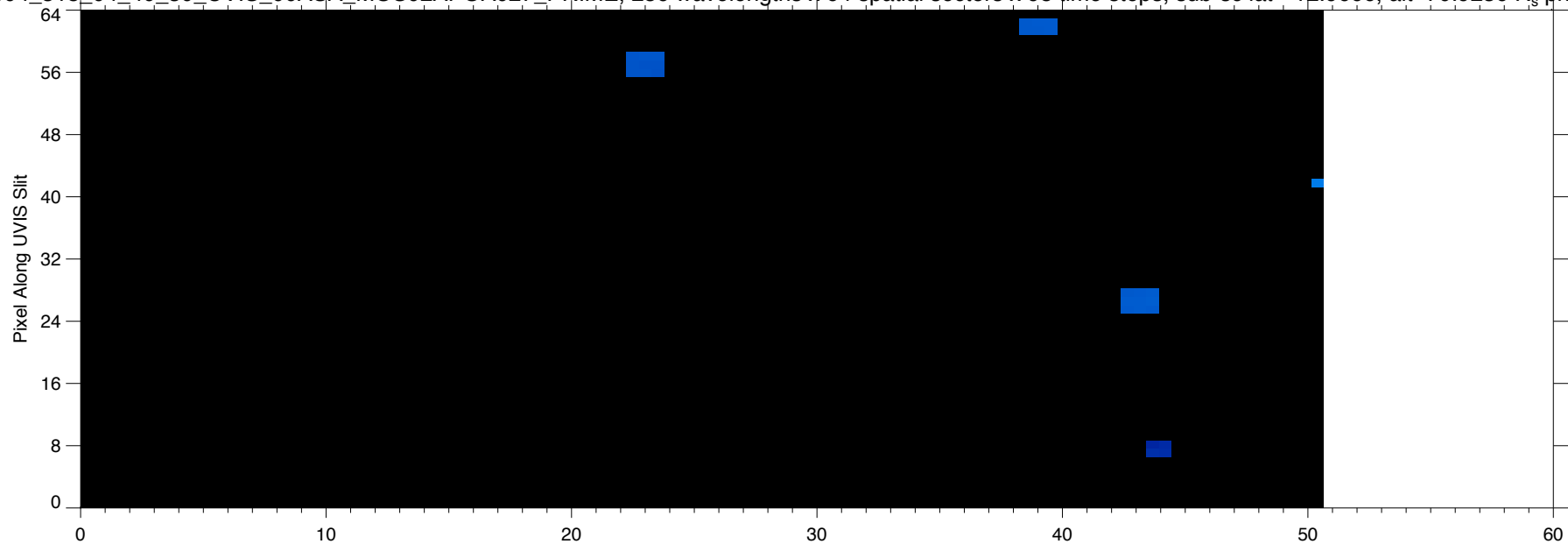
EUV2004\_317\_17\_36\_47\_UVIS\_00ASA\_MOS02APOA027\_PRIME, 256 wavelengths x 64 spatial sectors x 1283 time steps, sub-sc lat=-13.0162, alt=70.1887 R<sub>s</sub>, phase=86.204



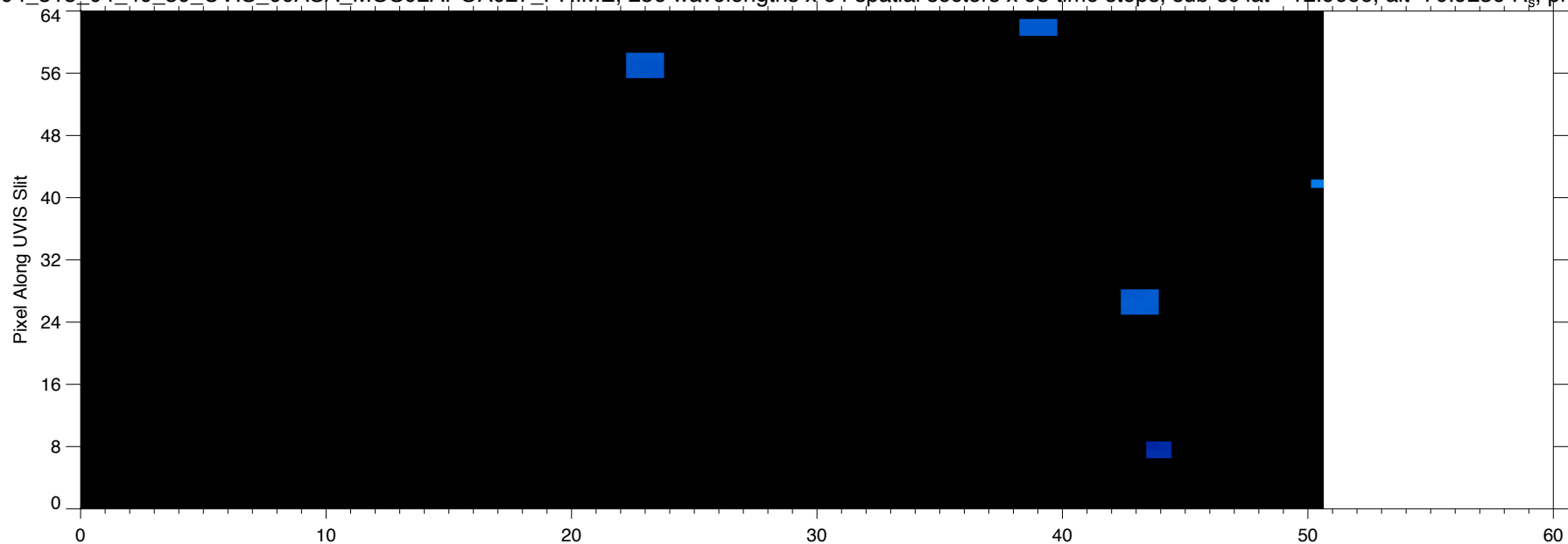
EUV2004\_317\_17\_36\_47\_UVIS\_00ASA\_MOS02APOA027\_PRIME, 256 wavelengths x 64 spatial sectors x 1283 time steps, sub-sc lat=-13.0162, alt=70.1887 R<sub>s</sub>, phase=86.204



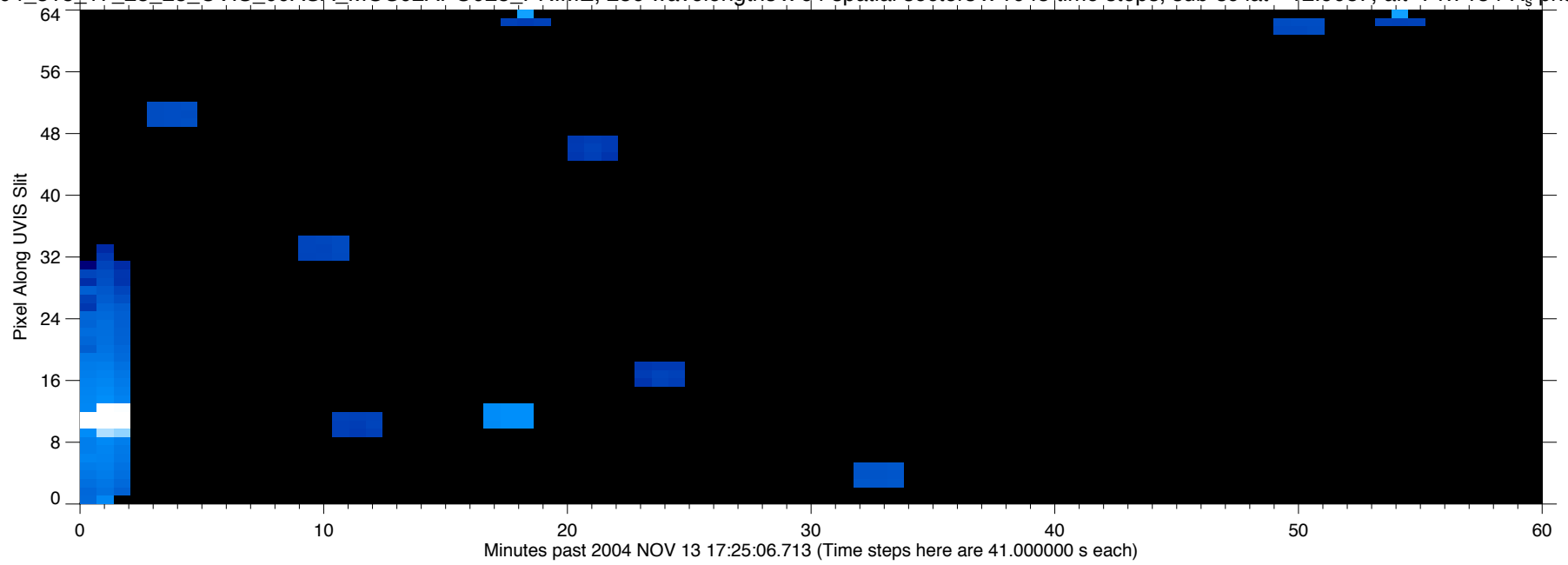
EUV2004\_318\_04\_40\_30\_UVIS\_00ASA\_MOS02APOA027\_PRIME, 256 wavelengths x 64 spatial sectors x 98 time steps, sub-sc lat=-12.9666, alt=70.9236 R<sub>s</sub>, phase=85.6670



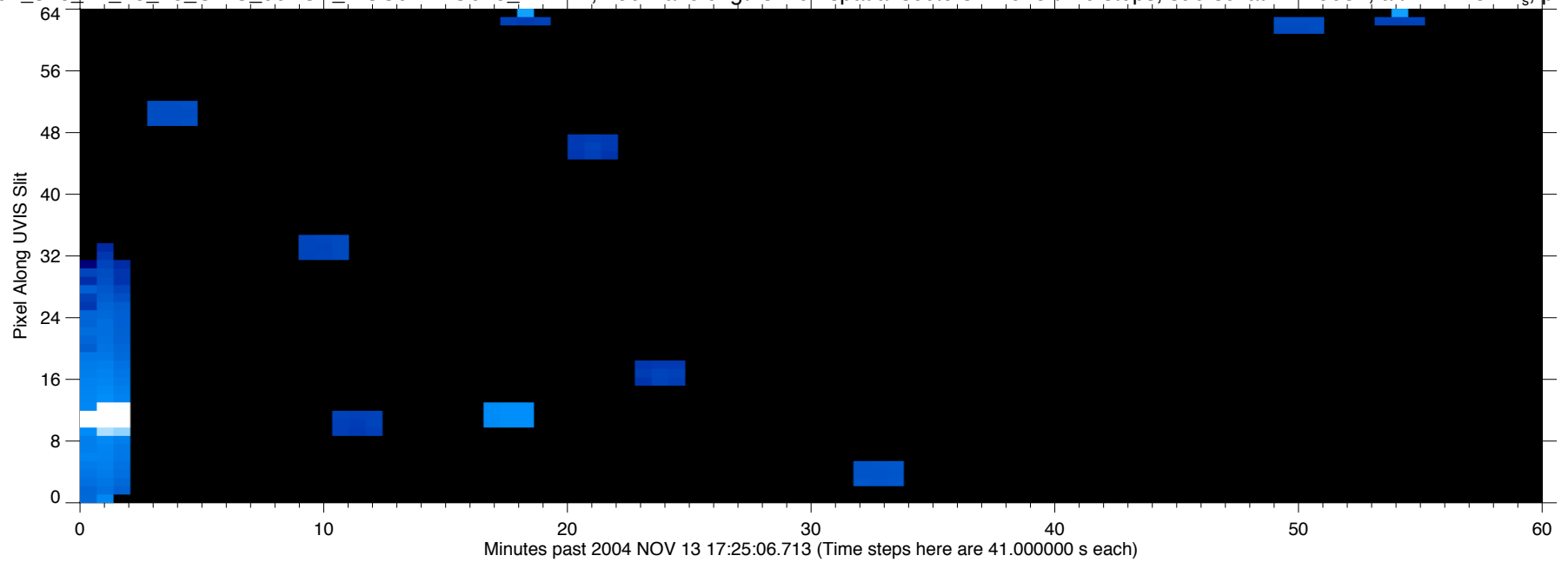
EUV2004\_318\_04\_40\_30\_UVIS\_00ASA\_MOS02APOA027\_PRIME, 256 wavelengths x 64 spatial sectors x 98 time steps, sub-sc lat=-12.9666, alt=70.9236 R<sub>s</sub>, phase=85.6670



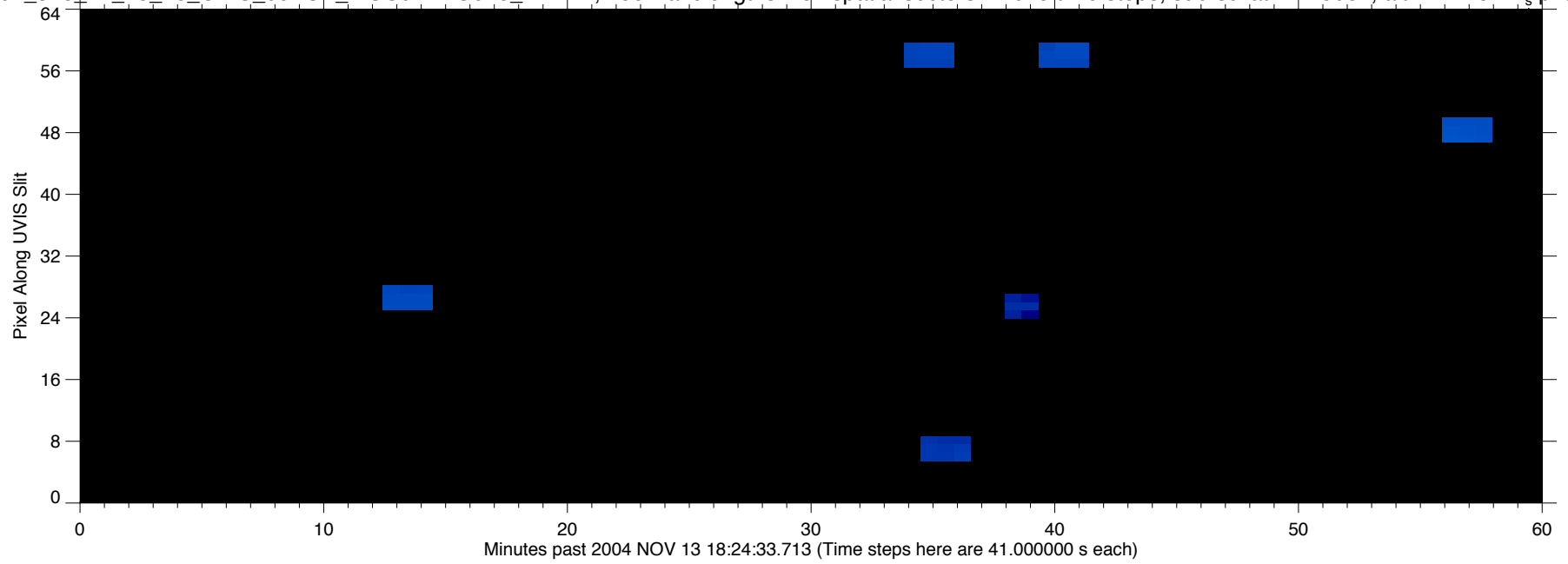
EUV2004\_318\_17\_25\_28\_UVIS\_00ASA\_MOS02APO028\_PRIME, 256 wavelengths x 64 spatial sectors x 1045 time steps, sub-sc lat=-12.9087, alt=71.7154 R<sub>s</sub>, phase=85.0612



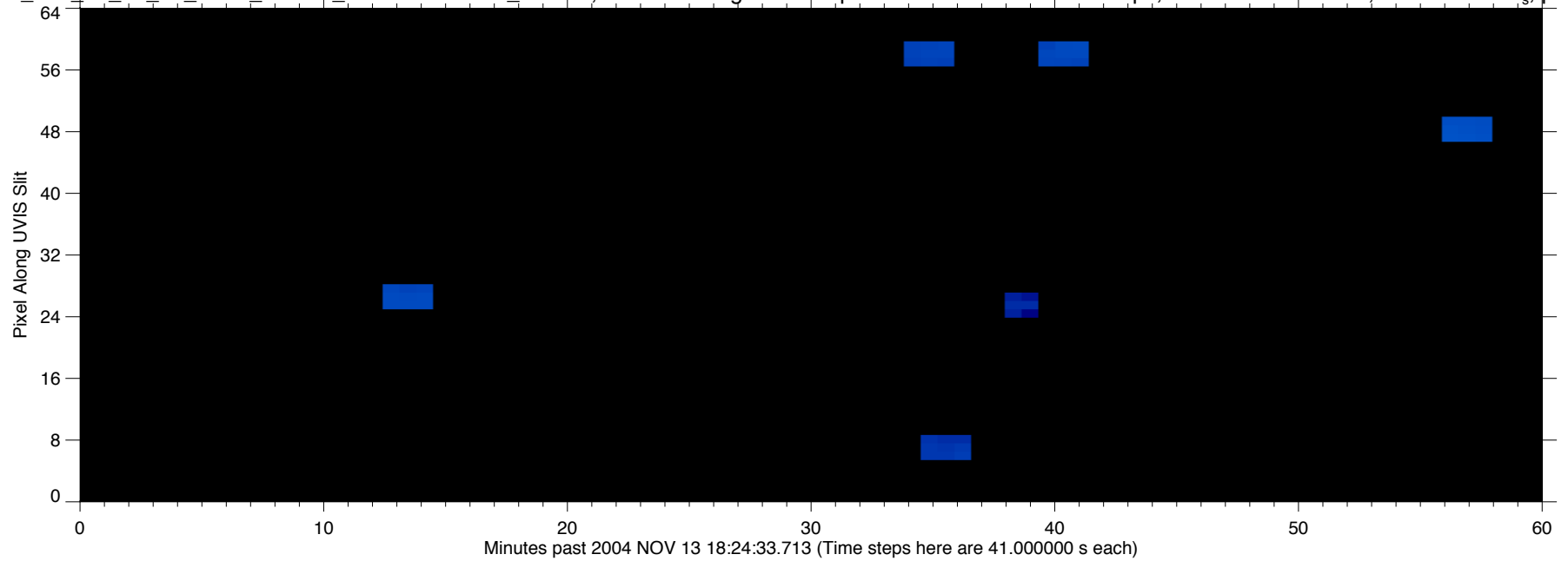
EUV2004\_318\_17\_25\_28\_UVIS\_00ASA\_MOS02APO028\_PRIME, 256 wavelengths x 64 spatial sectors x 1045 time steps, sub-sc lat=-12.9087, alt=71.7154 R<sub>s</sub>, phase=85.0612



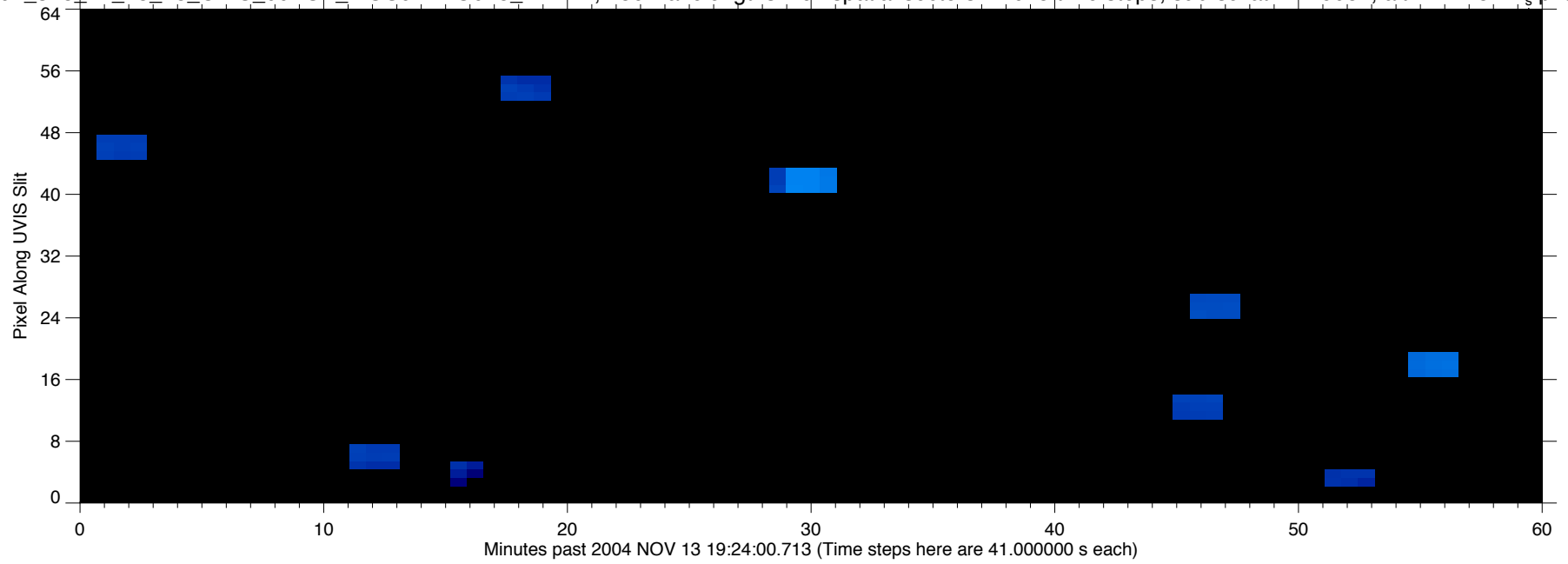
EUV2004\_318\_17\_25\_28\_UVIS\_00ASA\_MOS02APO028\_PRIME, 256 wavelengths x 64 spatial sectors x 1045 time steps, sub-sc lat=-12.9087, alt=71.7154 R<sub>s</sub> phase=85.0612



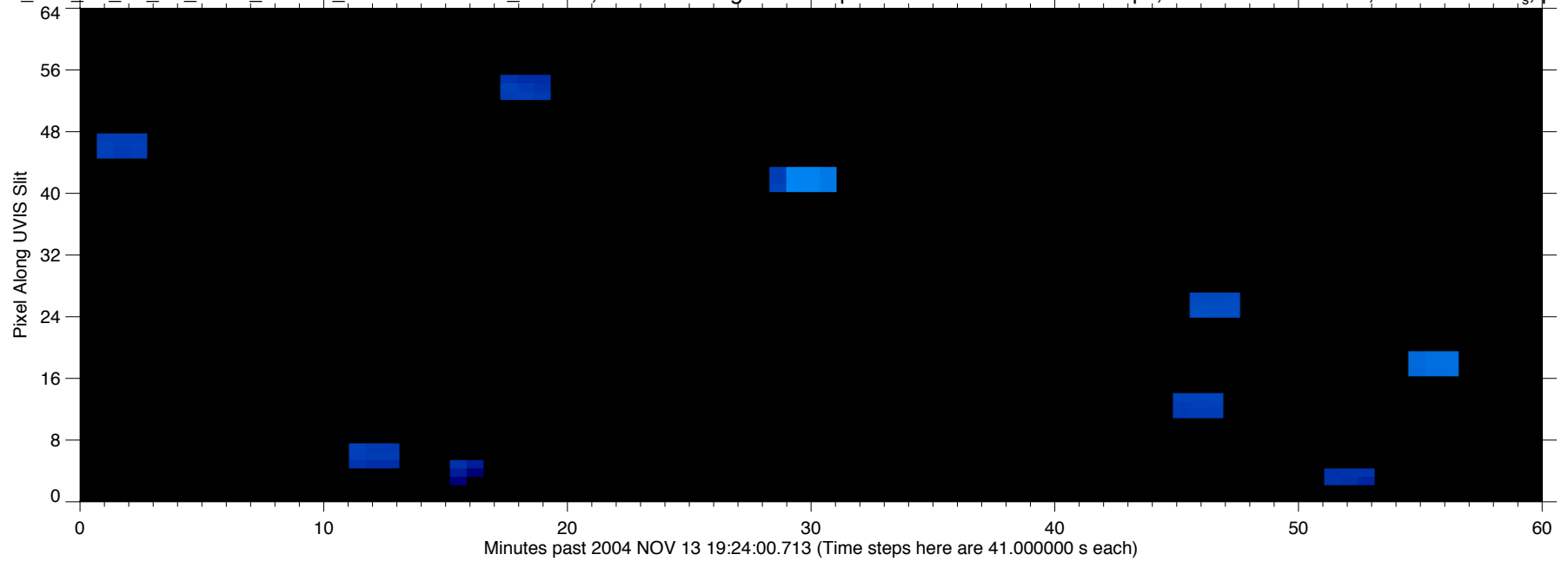
EUV2004\_318\_17\_25\_28\_UVIS\_00ASA\_MOS02APO028\_PRIME, 256 wavelengths x 64 spatial sectors x 1045 time steps, sub-sc lat=-12.9087, alt=71.7154 R<sub>s</sub> phase=85.0612



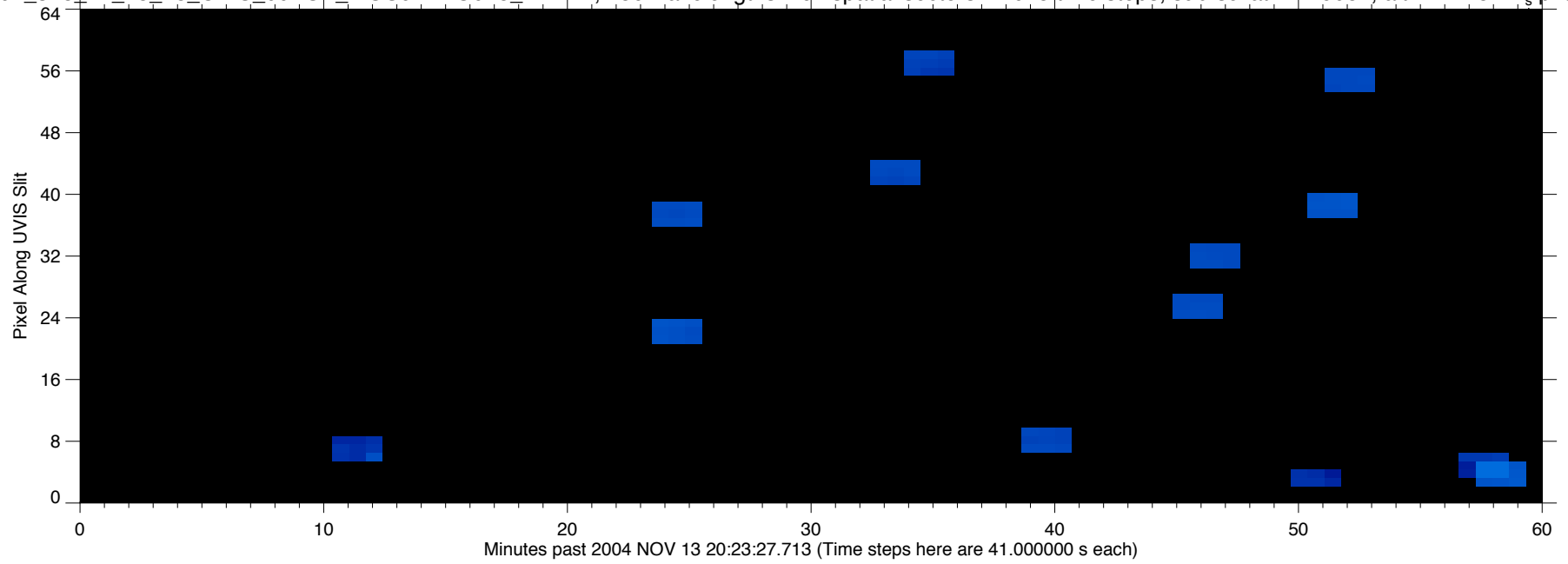
EUV2004\_318\_17\_25\_28\_UVIS\_00ASA\_MOS02APO028\_PRIME, 256 wavelengths x 64 spatial sectors x 1045 time steps, sub-sc lat=-12.9087, alt=71.7154 R<sub>s</sub>, phase=85.0612



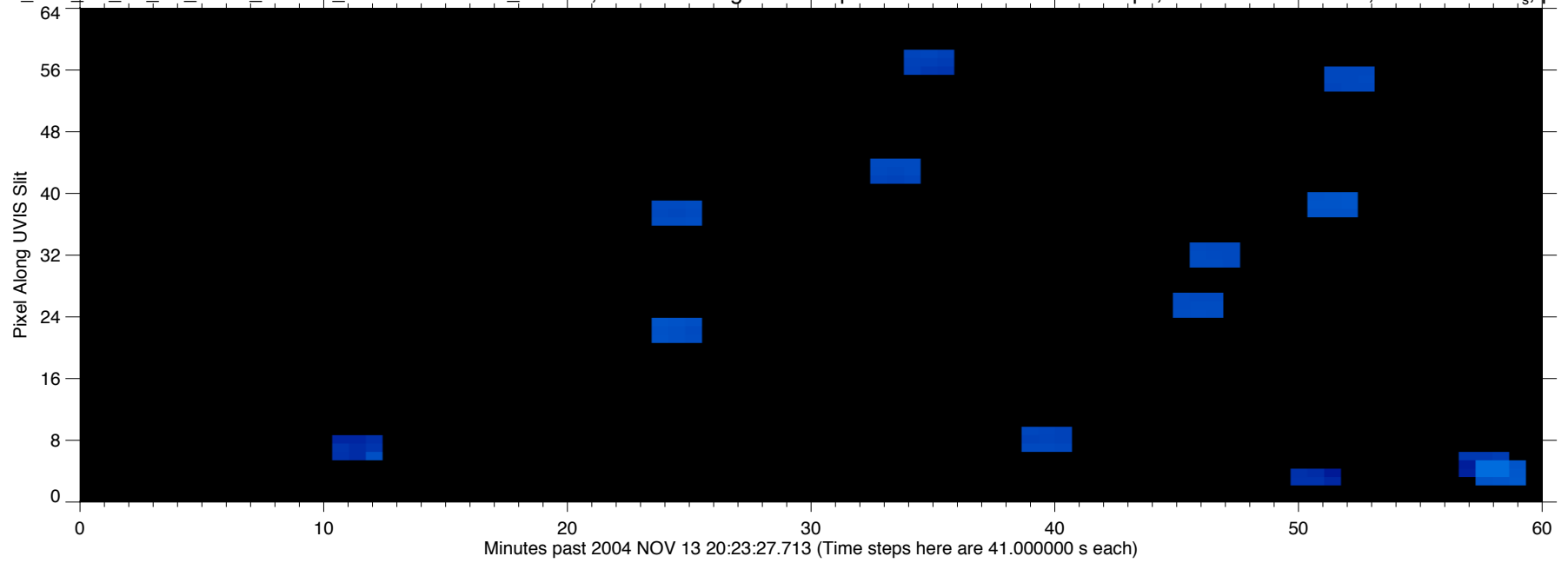
EUV2004\_318\_17\_25\_28\_UVIS\_00ASA\_MOS02APO028\_PRIME, 256 wavelengths x 64 spatial sectors x 1045 time steps, sub-sc lat=-12.9087, alt=71.7154 R<sub>s</sub>, phase=85.0612



EUV2004\_318\_17\_25\_28\_UVIS\_00ASA\_MOS02APO028\_PRIME, 256 wavelengths x 64 spatial sectors x 1045 time steps, sub-sc lat=-12.9087, alt=71.7154 R<sub>s</sub>, phase=85.0612

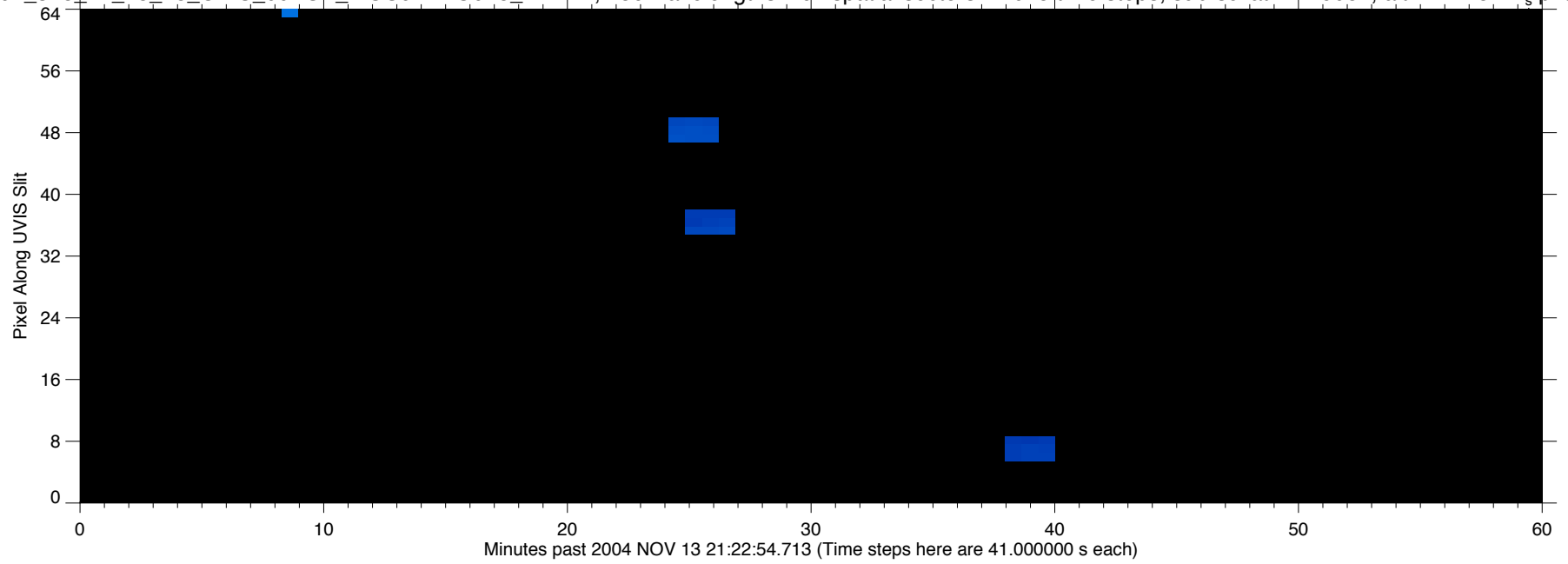


EUV2004\_318\_17\_25\_28\_UVIS\_00ASA\_MOS02APO028\_PRIME, 256 wavelengths x 64 spatial sectors x 1045 time steps, sub-sc lat=-12.9087, alt=71.7154 R<sub>s</sub>, phase=85.0612

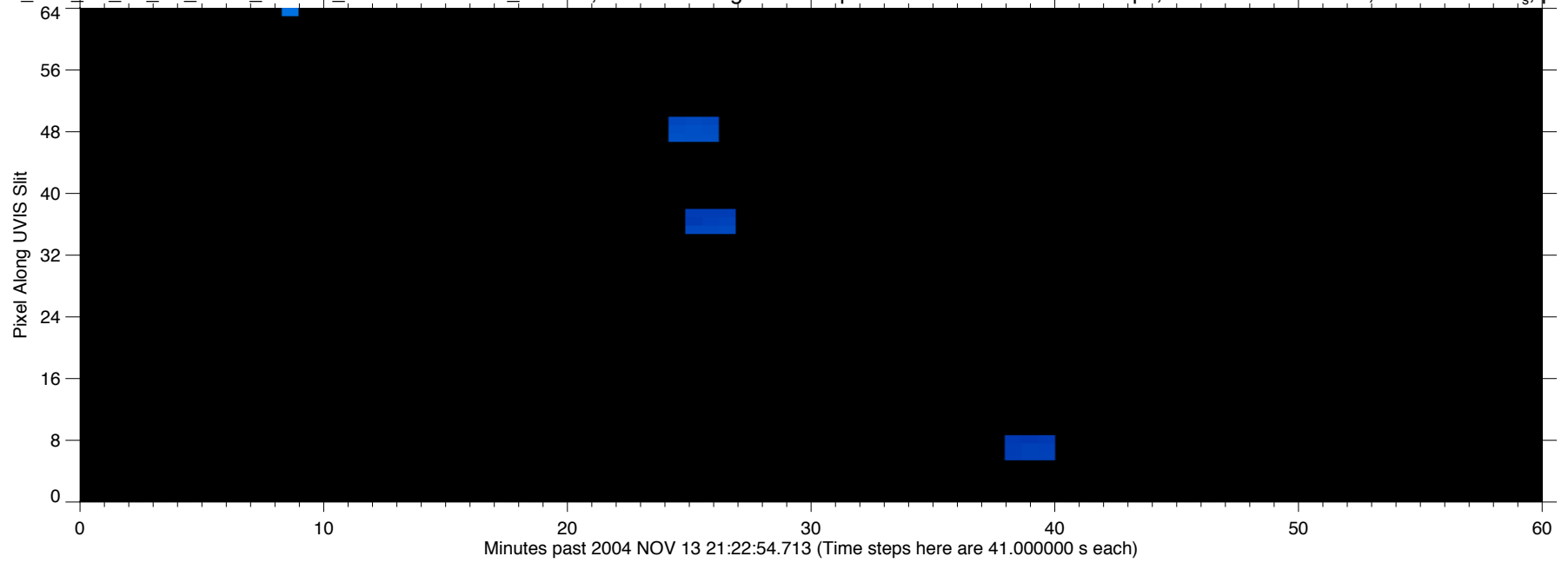




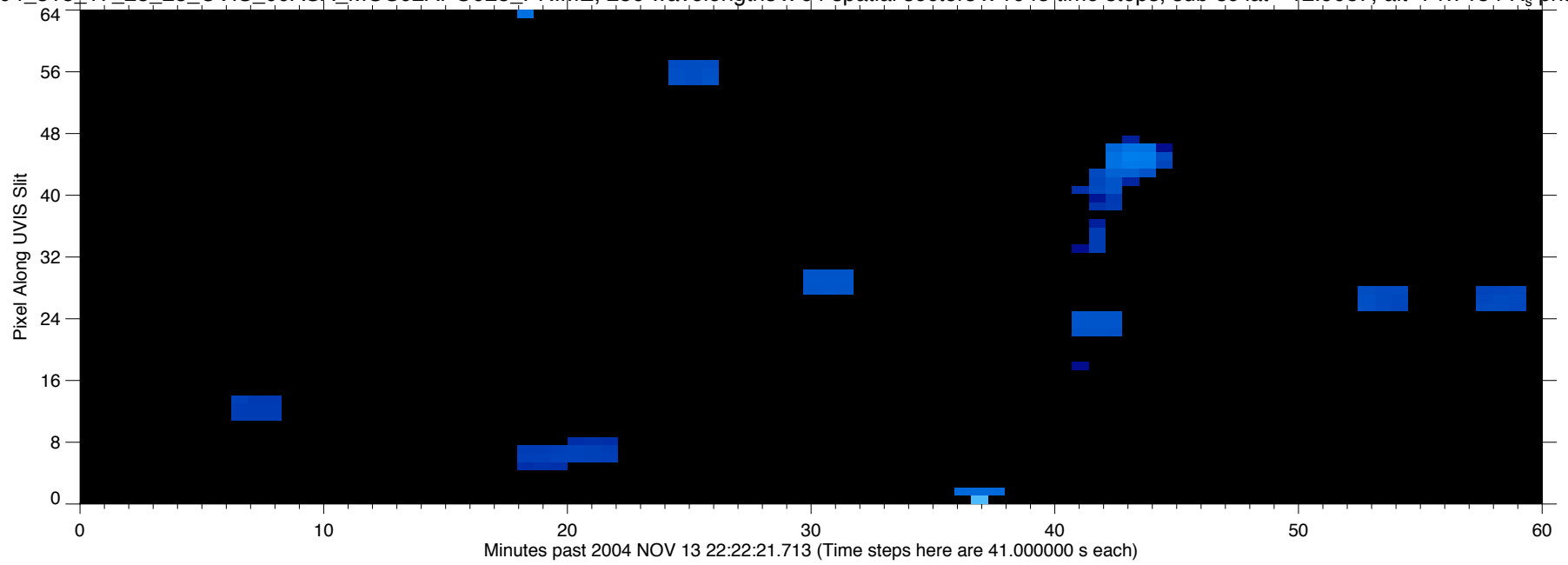
EUV2004\_318\_17\_25\_28\_UVIS\_00ASA\_MOS02APO028\_PRIME, 256 wavelengths x 64 spatial sectors x 1045 time steps, sub-sc lat=-12.9087, alt=71.7154 R<sub>s</sub>, phase=85.0612



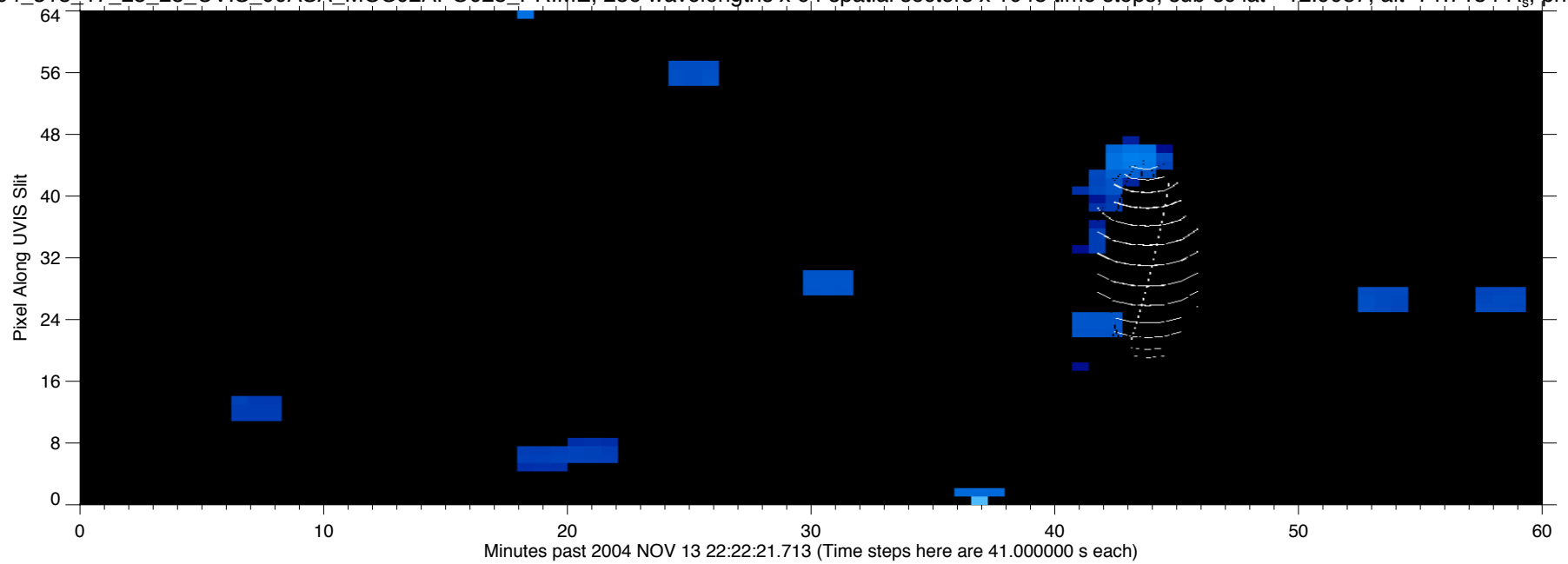
EUV2004\_318\_17\_25\_28\_UVIS\_00ASA\_MOS02APO028\_PRIME, 256 wavelengths x 64 spatial sectors x 1045 time steps, sub-sc lat=-12.9087, alt=71.7154 R<sub>s</sub>, phase=85.0612



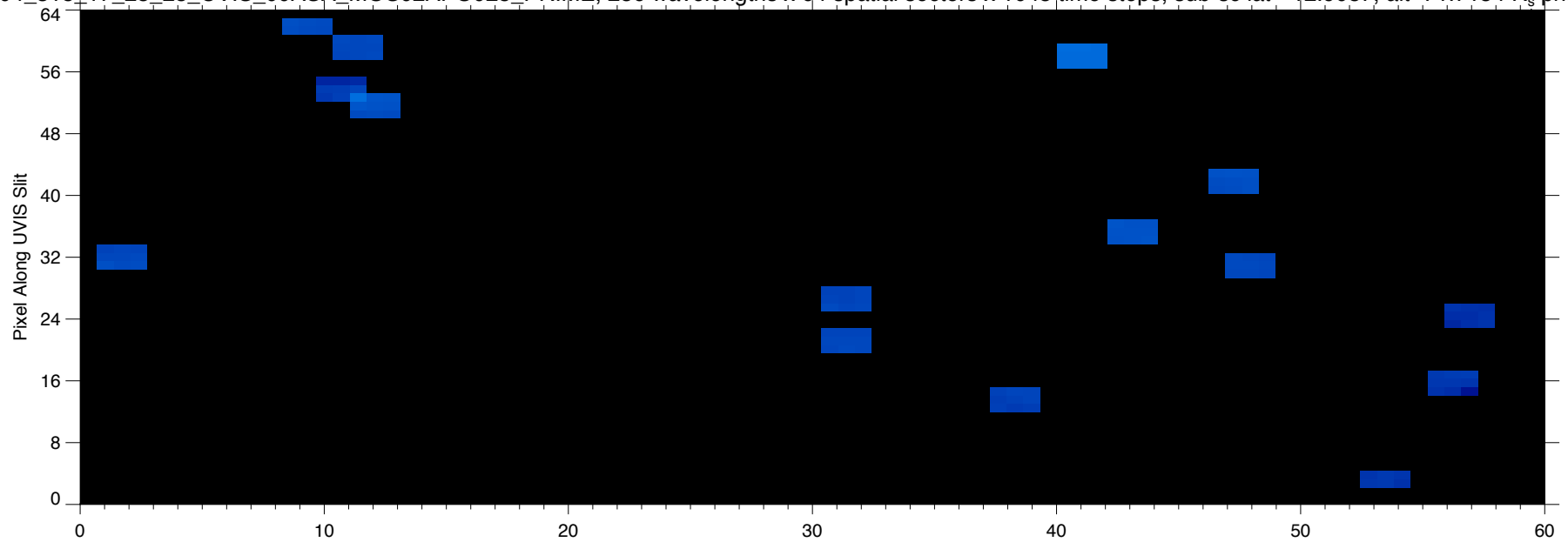
EUV2004\_318\_17\_25\_28\_UVIS\_00ASA\_MOS02APO028\_PRIME, 256 wavelengths x 64 spatial sectors x 1045 time steps, sub-sc lat=-12.9087, alt=71.7154 R<sub>s</sub>, phase=85.0612



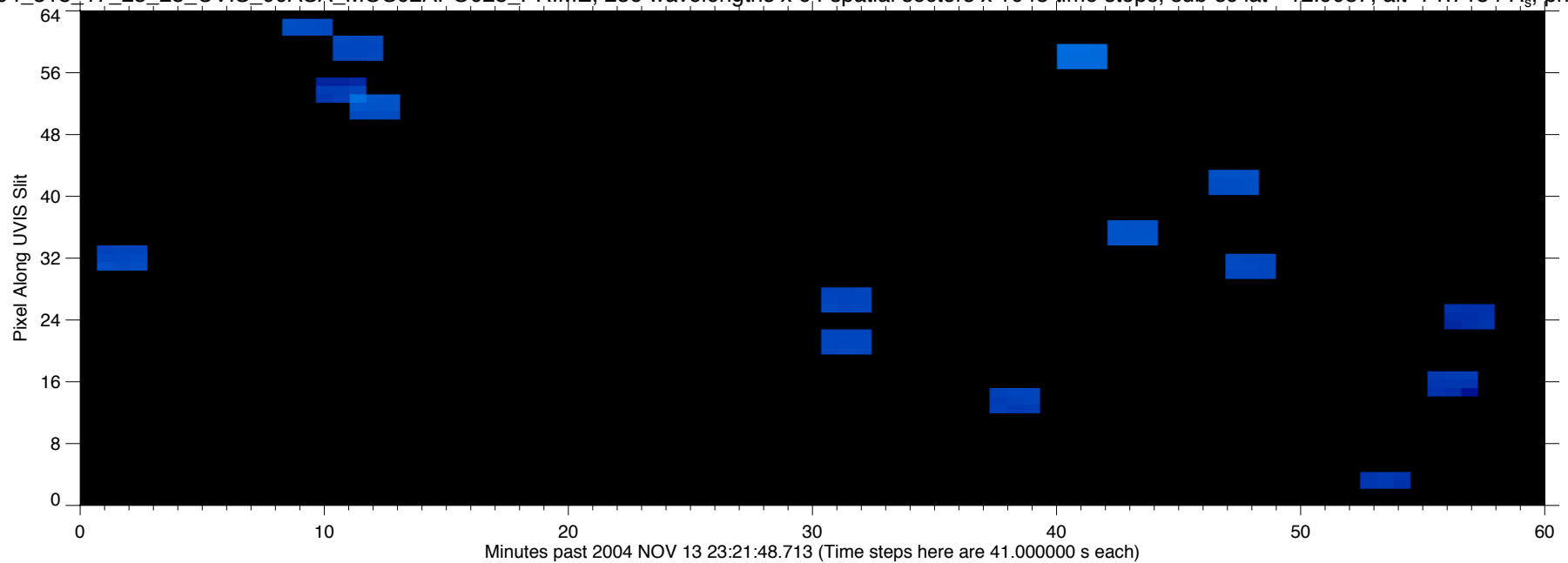
EUV2004\_318\_17\_25\_28\_UVIS\_00ASA\_MOS02APO028\_PRIME, 256 wavelengths x 64 spatial sectors x 1045 time steps, sub-sc lat=-12.9087, alt=71.7154 R<sub>s</sub>, phase=85.0612



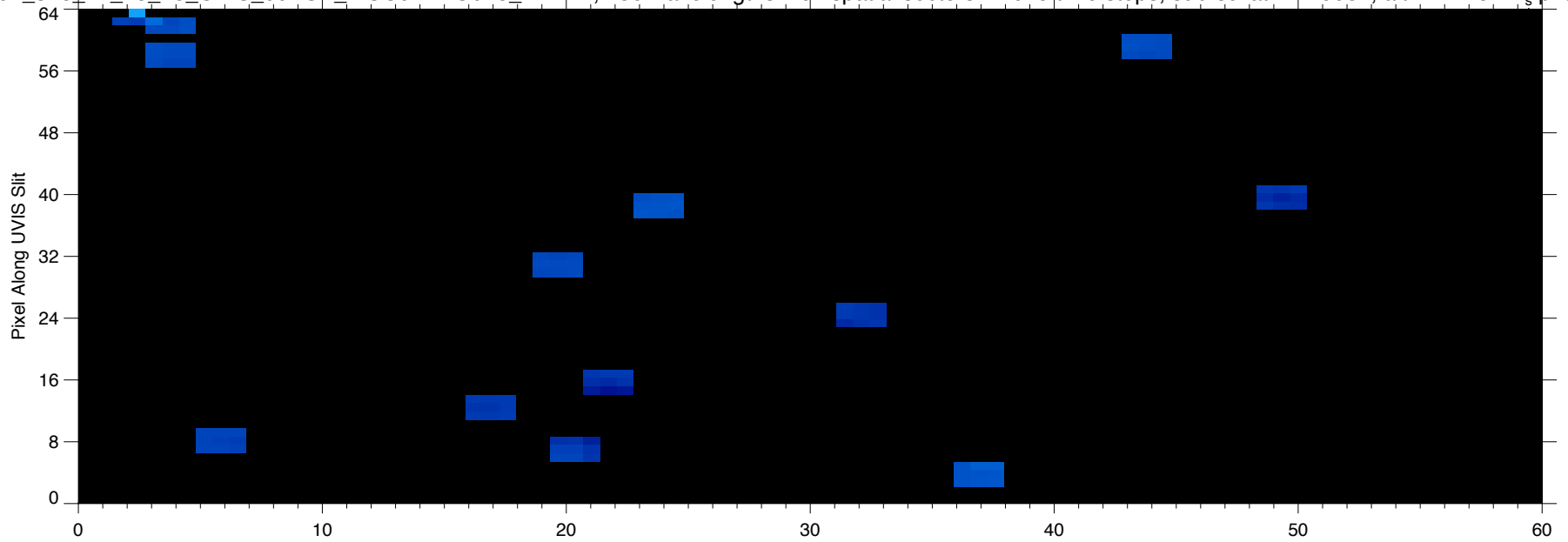
EUV2004\_318\_17\_25\_28\_UVIS\_00ASA\_MOS02APO028\_PRIME, 256 wavelengths x 64 spatial sectors x 1045 time steps, sub-sc lat=-12.9087, alt=71.7154 R<sub>s</sub> phase=85.0612



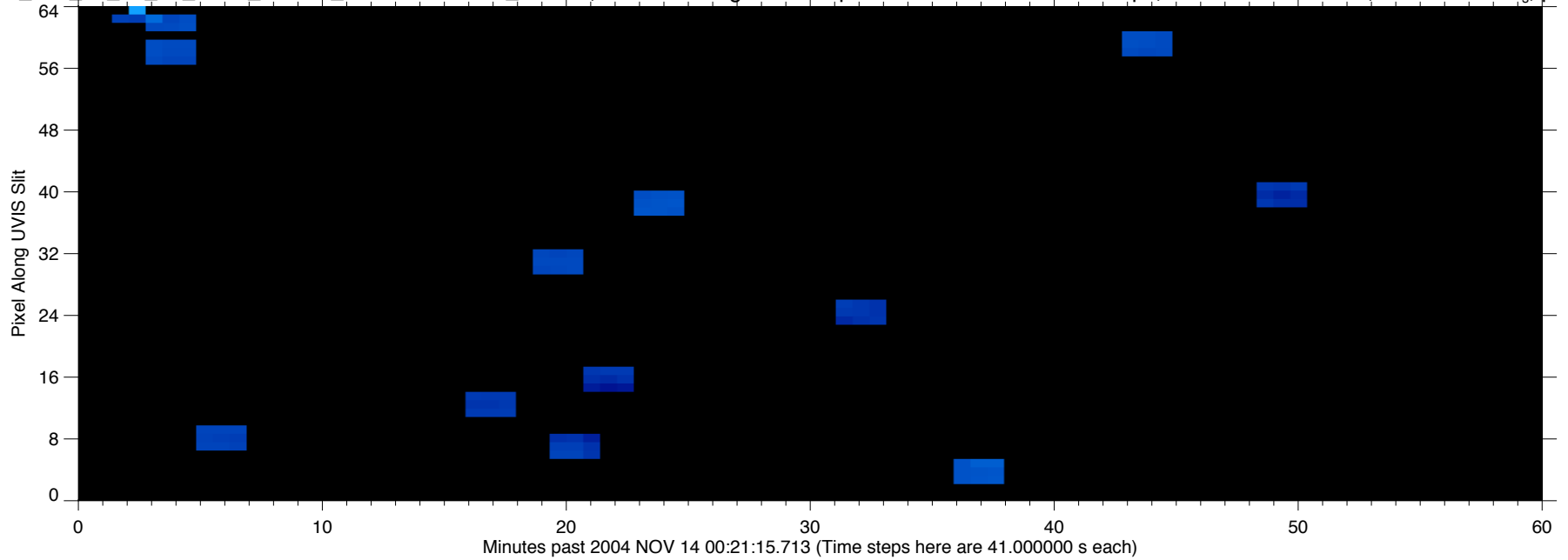
EUV2004\_318\_17\_25\_28\_UVIS\_00ASA\_MOS02APO028\_PRIME, 256 wavelengths x 64 spatial sectors x 1045 time steps, sub-sc lat=-12.9087, alt=71.7154 R<sub>s</sub> phase=85.0612



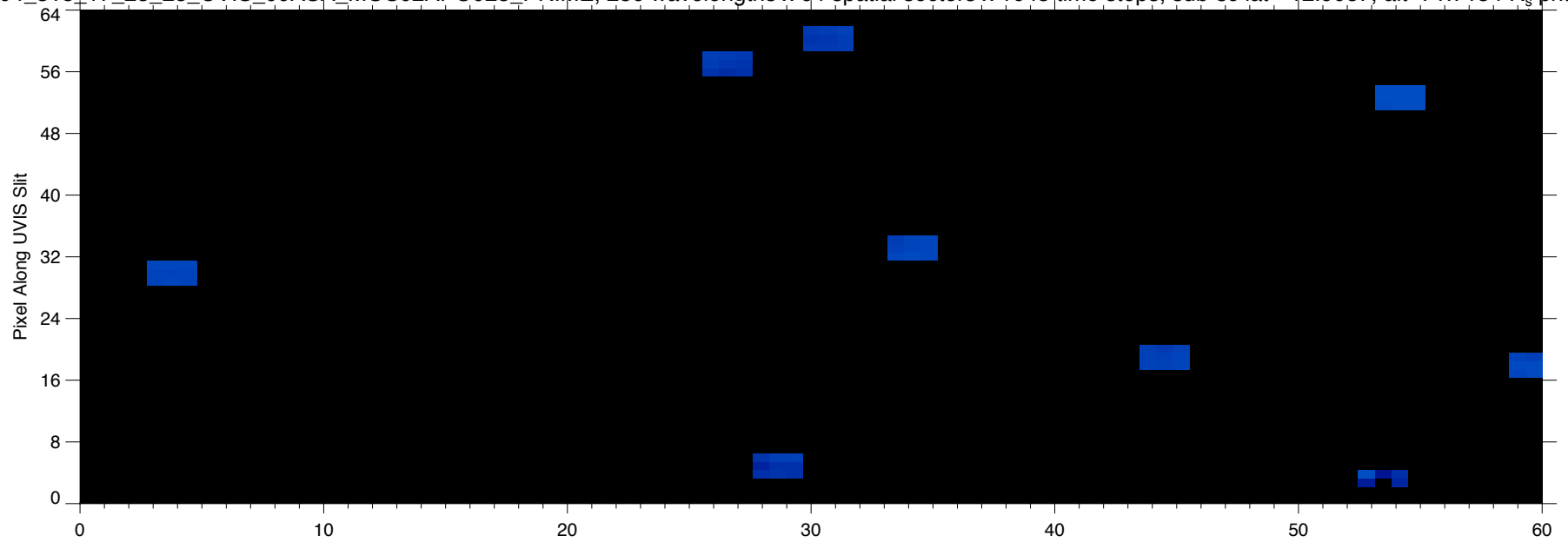
EUV2004\_318\_17\_25\_28\_UVIS\_00ASA\_MOS02APO028\_PRIME, 256 wavelengths x 64 spatial sectors x 1045 time steps, sub-sc lat=-12.9087, alt=71.7154 R<sub>s</sub> phase=85.0612



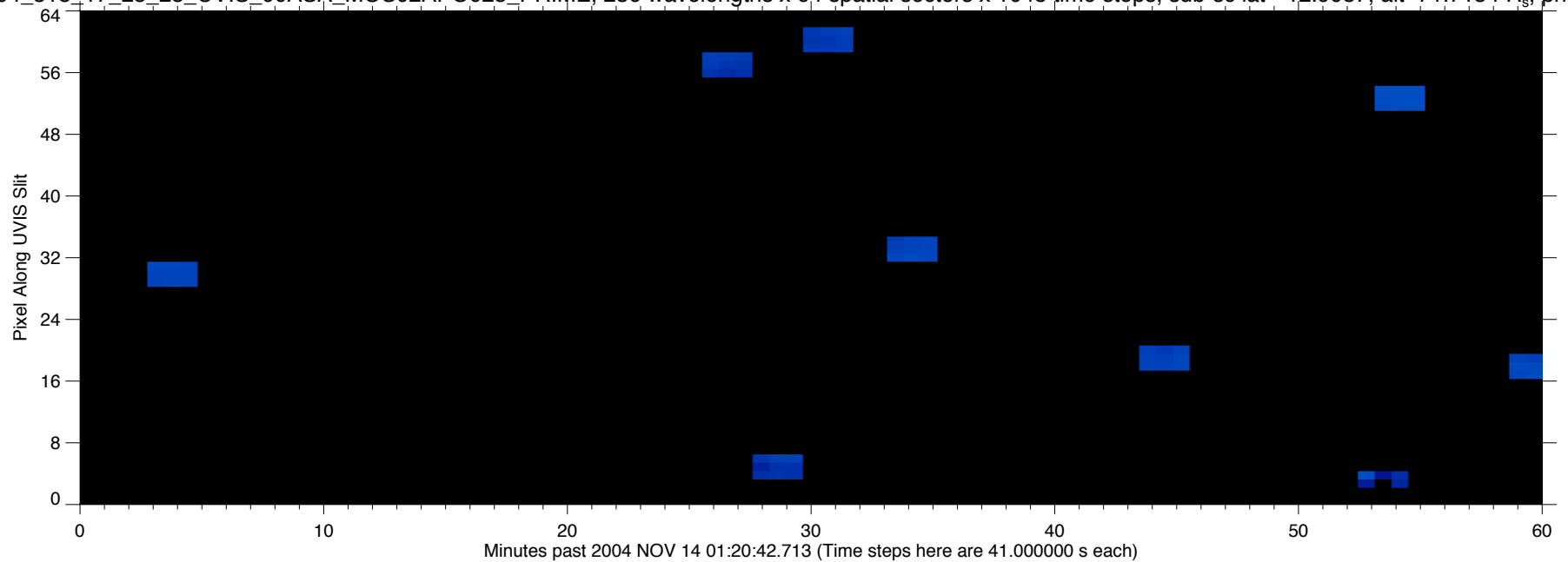
EUV2004\_318\_17\_25\_28\_UVIS\_00ASA\_MOS02APO028\_PRIME, 256 wavelengths x 64 spatial sectors x 1045 time steps, sub-sc lat=-12.9087, alt=71.7154 R<sub>s</sub> phase=85.0612



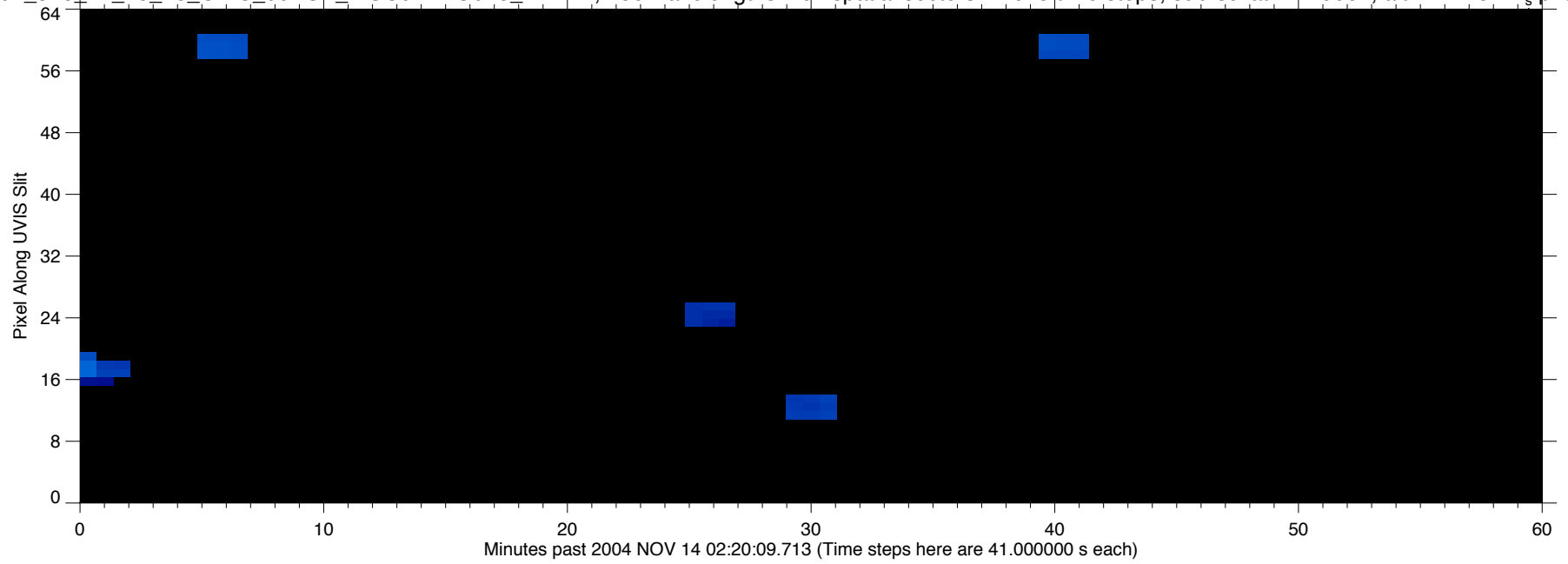
EUV2004\_318\_17\_25\_28\_UVIS\_00ASA\_MOS02APO028\_PRIME, 256 wavelengths x 64 spatial sectors x 1045 time steps, sub-sc lat=-12.9087, alt=71.7154 R<sub>s</sub> phase=85.0612



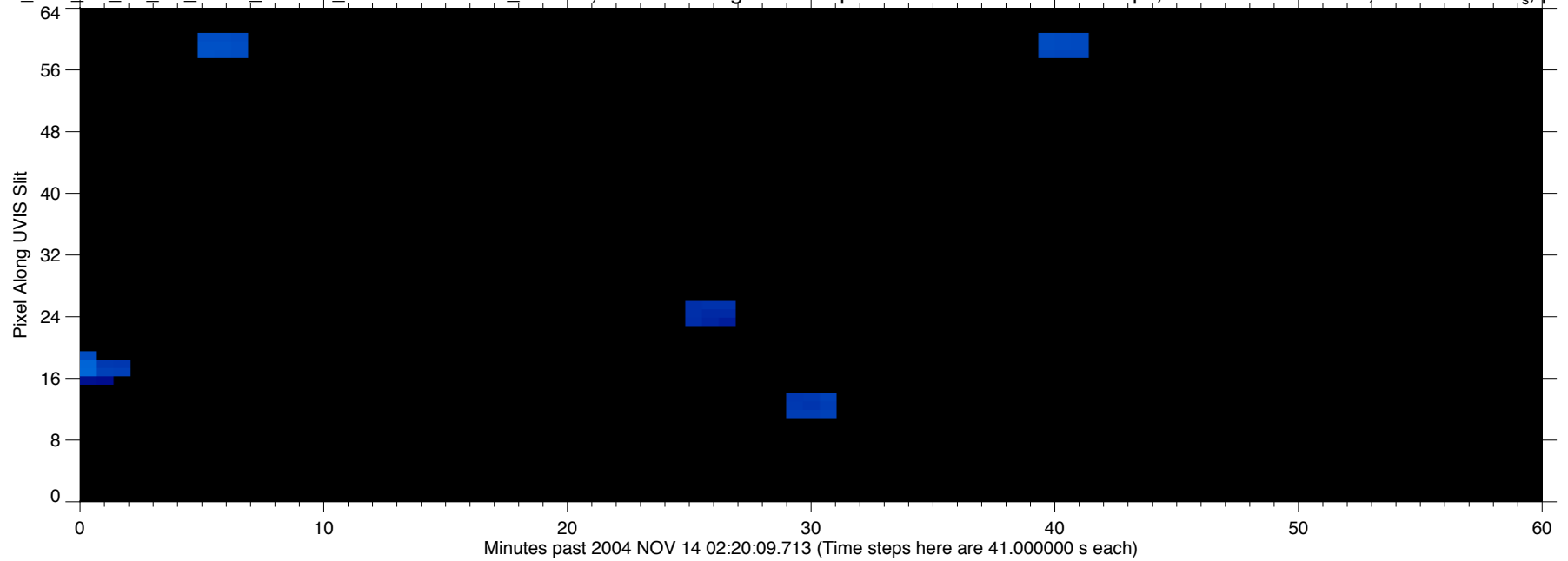
EUV2004\_318\_17\_25\_28\_UVIS\_00ASA\_MOS02APO028\_PRIME, 256 wavelengths x 64 spatial sectors x 1045 time steps, sub-sc lat=-12.9087, alt=71.7154 R<sub>s</sub> phase=85.0612



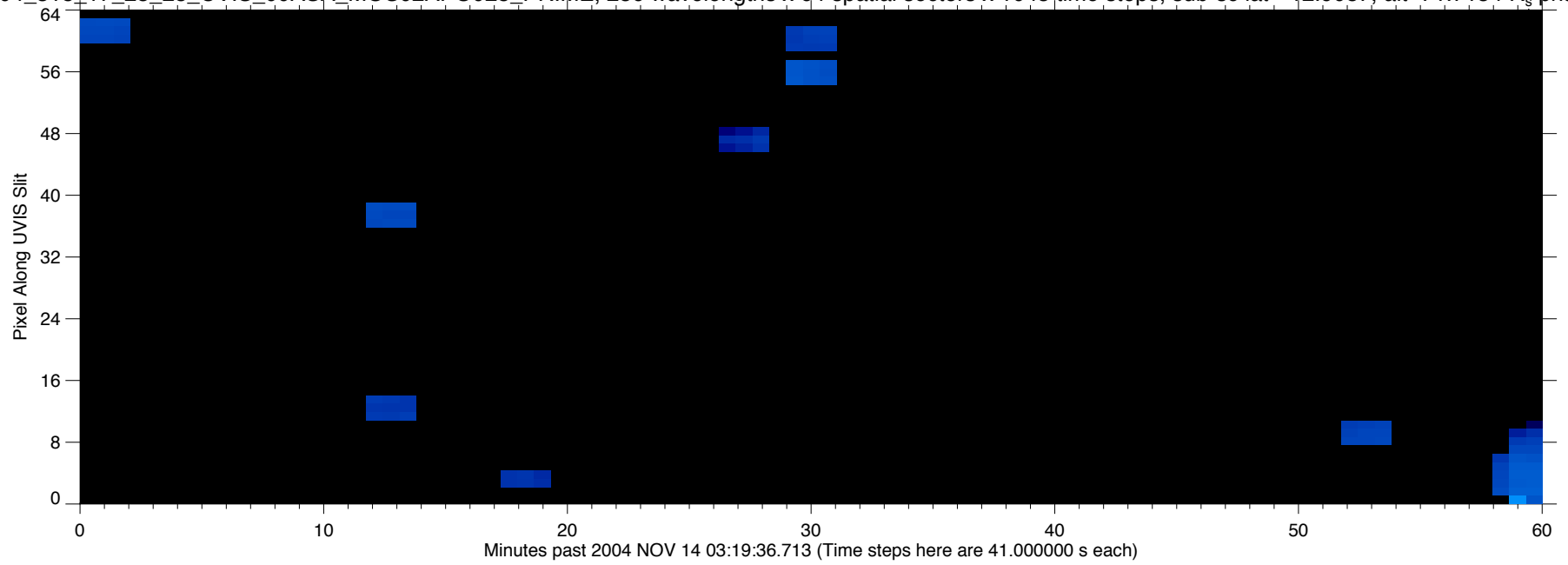
EUV2004\_318\_17\_25\_28\_UVIS\_00ASA\_MOS02APO028\_PRIME, 256 wavelengths x 64 spatial sectors x 1045 time steps, sub-sc lat=-12.9087, alt=71.7154 R<sub>s</sub> phase=85.0612



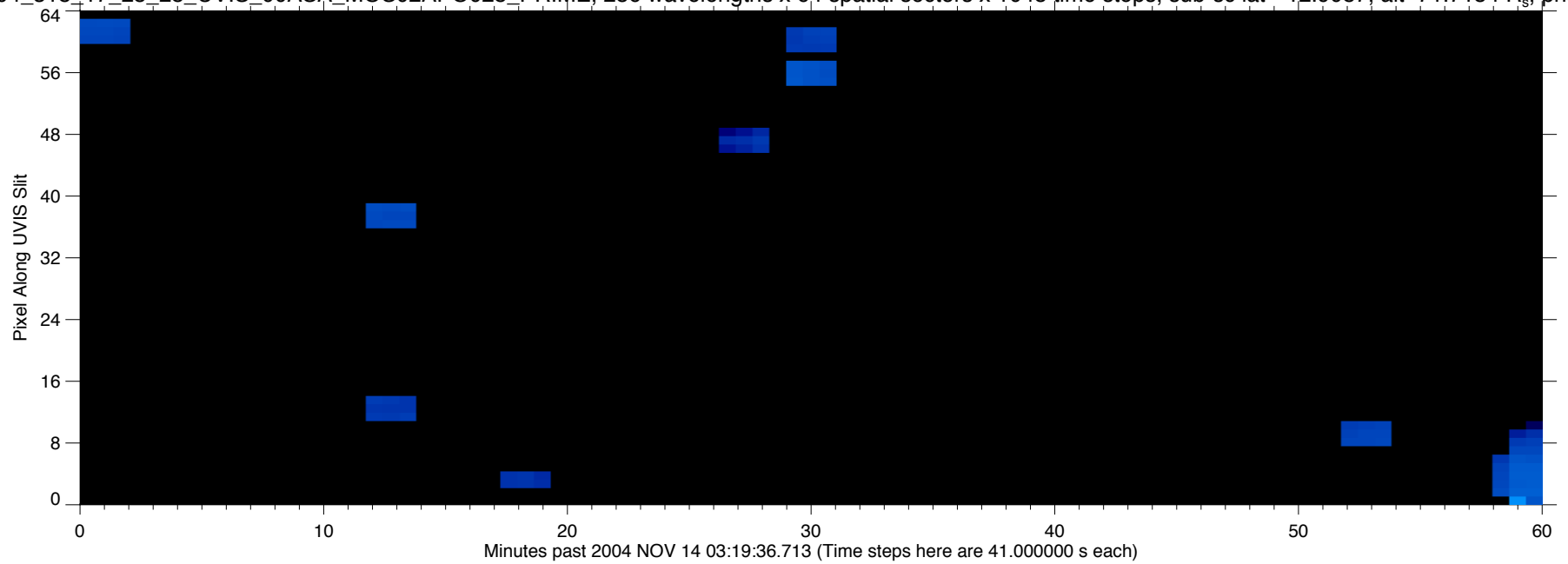
EUV2004\_318\_17\_25\_28\_UVIS\_00ASA\_MOS02APO028\_PRIME, 256 wavelengths x 64 spatial sectors x 1045 time steps, sub-sc lat=-12.9087, alt=71.7154 R<sub>s</sub> phase=85.0612



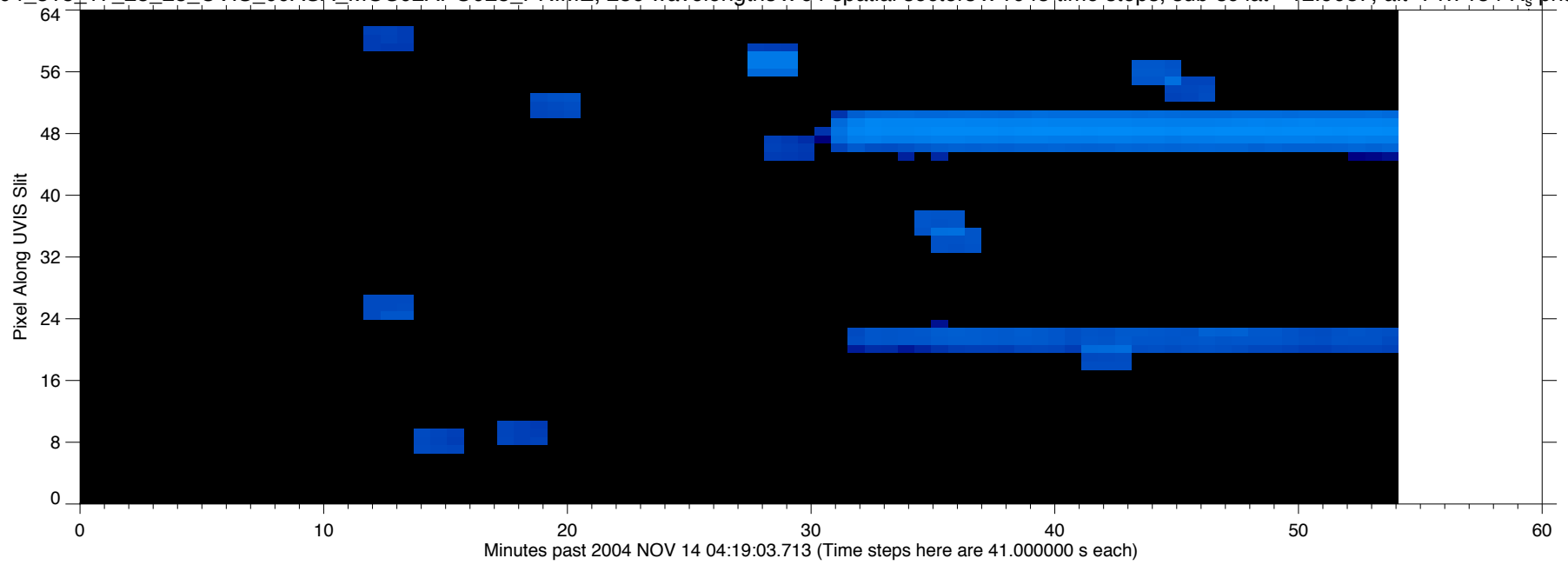
EUV2004\_318\_17\_25\_28\_UVIS\_00ASA\_MOS02APO028\_PRIME, 256 wavelengths x 64 spatial sectors x 1045 time steps, sub-sc lat=-12.9087, alt=71.7154 R<sub>s</sub> phase=85.0612



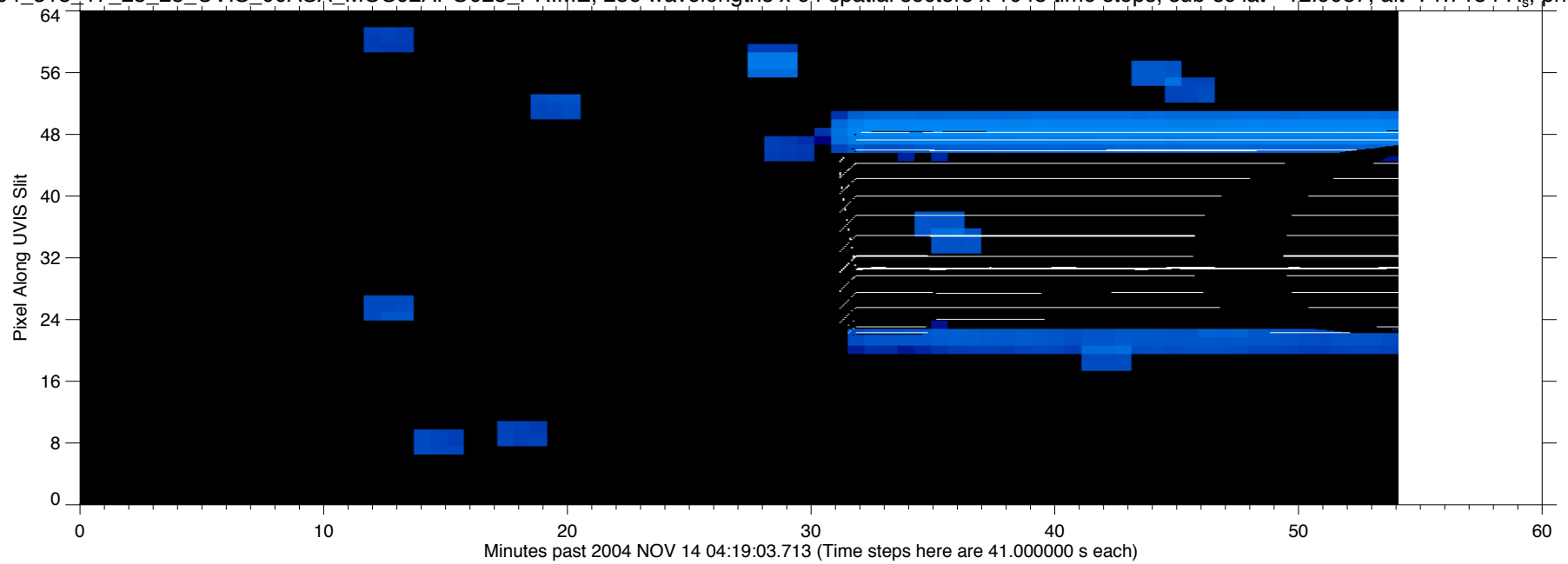
EUV2004\_318\_17\_25\_28\_UVIS\_00ASA\_MOS02APO028\_PRIME, 256 wavelengths x 64 spatial sectors x 1045 time steps, sub-sc lat=-12.9087, alt=71.7154 R<sub>s</sub> phase=85.0612



EUV2004\_318\_17\_25\_28\_UVIS\_00ASA\_MOS02APO028\_PRIME, 256 wavelengths x 64 spatial sectors x 1045 time steps, sub-sc lat=-12.9087, alt=71.7154 R<sub>s</sub> phase=85.0612

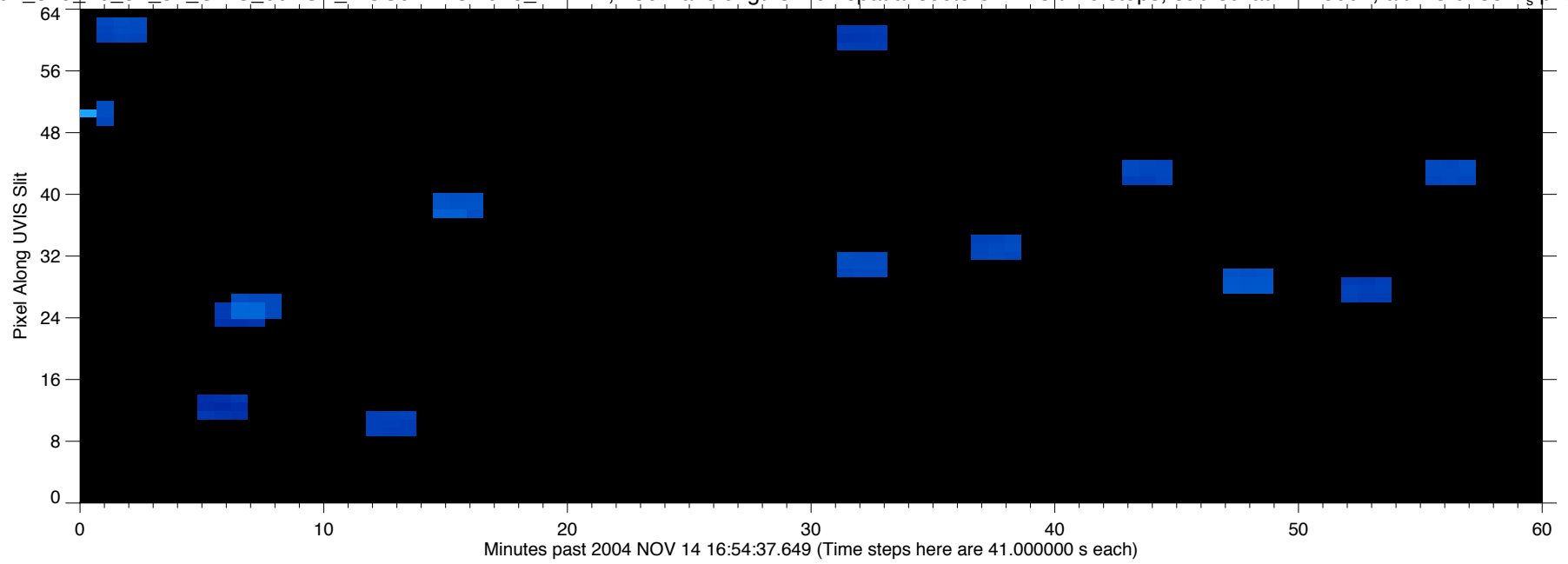


EUV2004\_318\_17\_25\_28\_UVIS\_00ASA\_MOS02APO028\_PRIME, 256 wavelengths x 64 spatial sectors x 1045 time steps, sub-sc lat=-12.9087, alt=71.7154 R<sub>s</sub> phase=85.0612

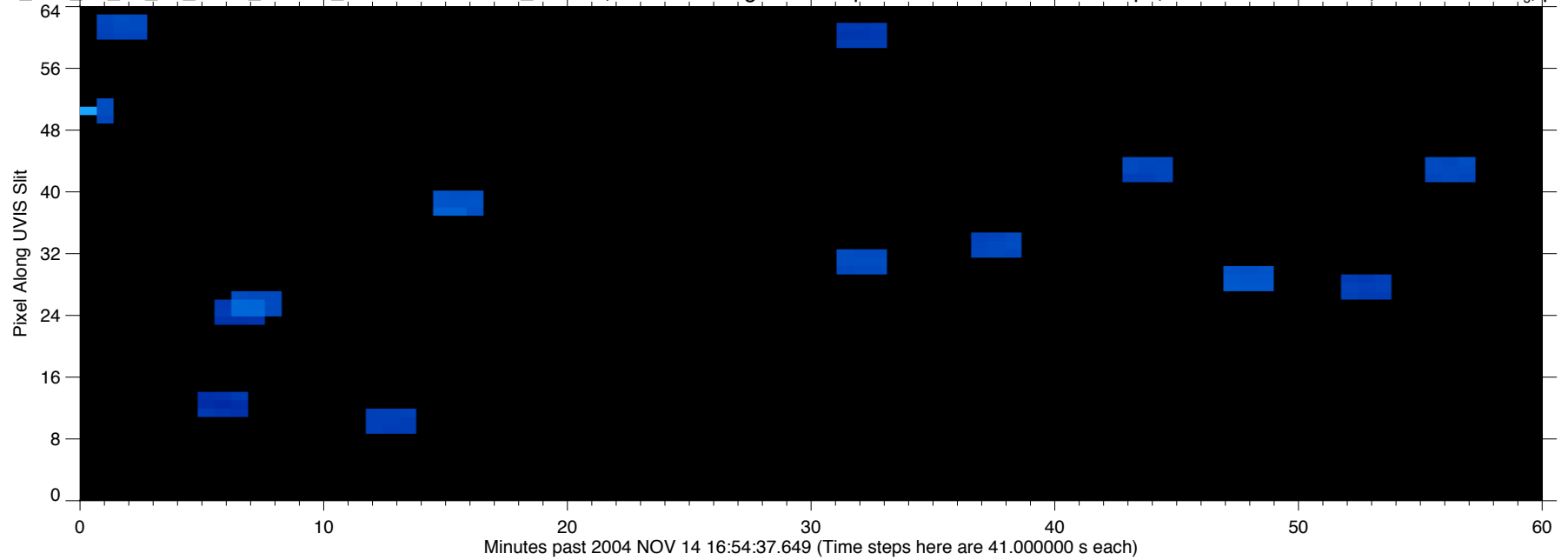




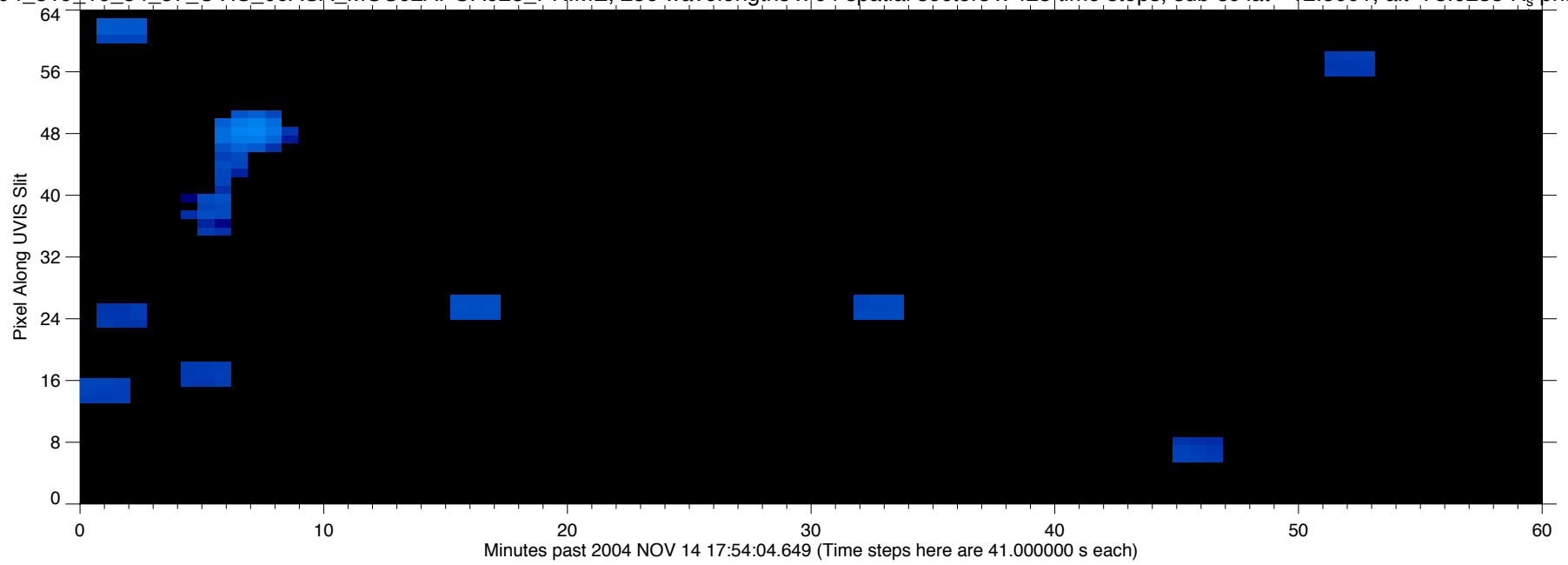
EUV2004\_319\_16\_54\_57\_UVIS\_00ASA\_MOS02APOA028\_PRIME, 256 wavelengths x 64 spatial sectors x 423 time steps, sub-sc lat=-12.8001, alt=73.0235 R<sub>s</sub>, phase=83.9786



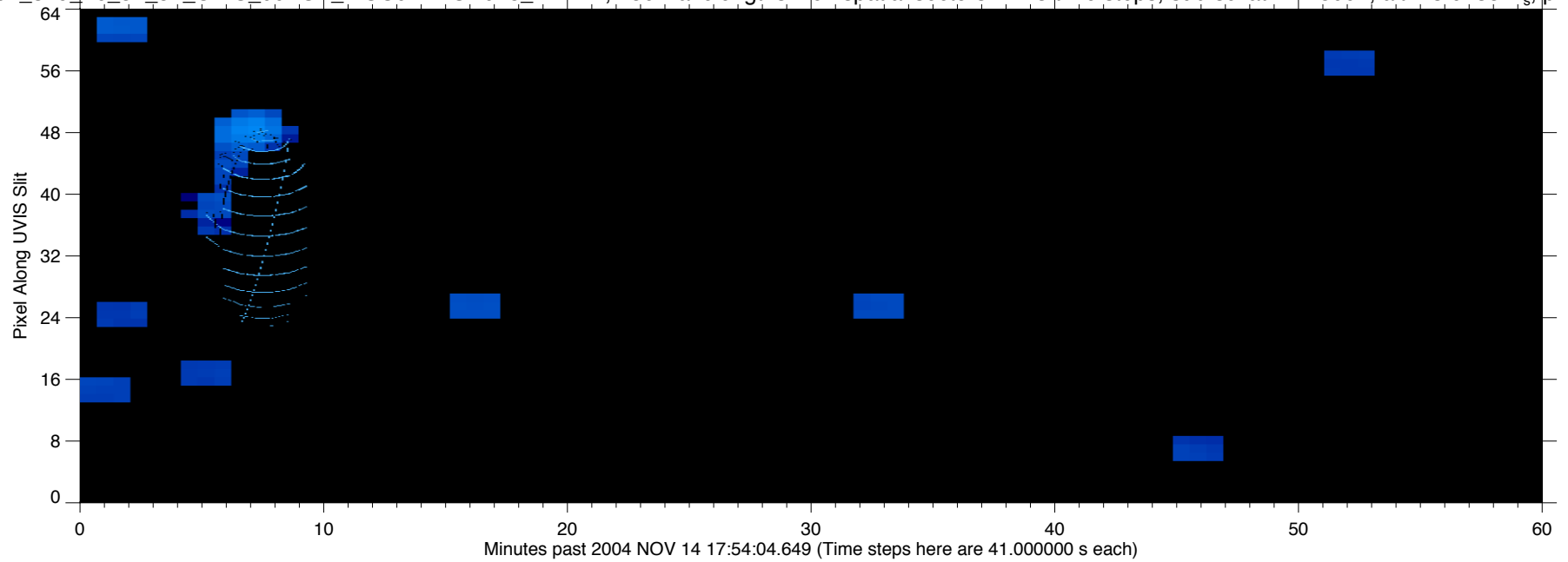
EUV2004\_319\_16\_54\_57\_UVIS\_00ASA\_MOS02APOA028\_PRIME, 256 wavelengths x 64 spatial sectors x 423 time steps, sub-sc lat=-12.8001, alt=73.0235 R<sub>s</sub>, phase=83.9786



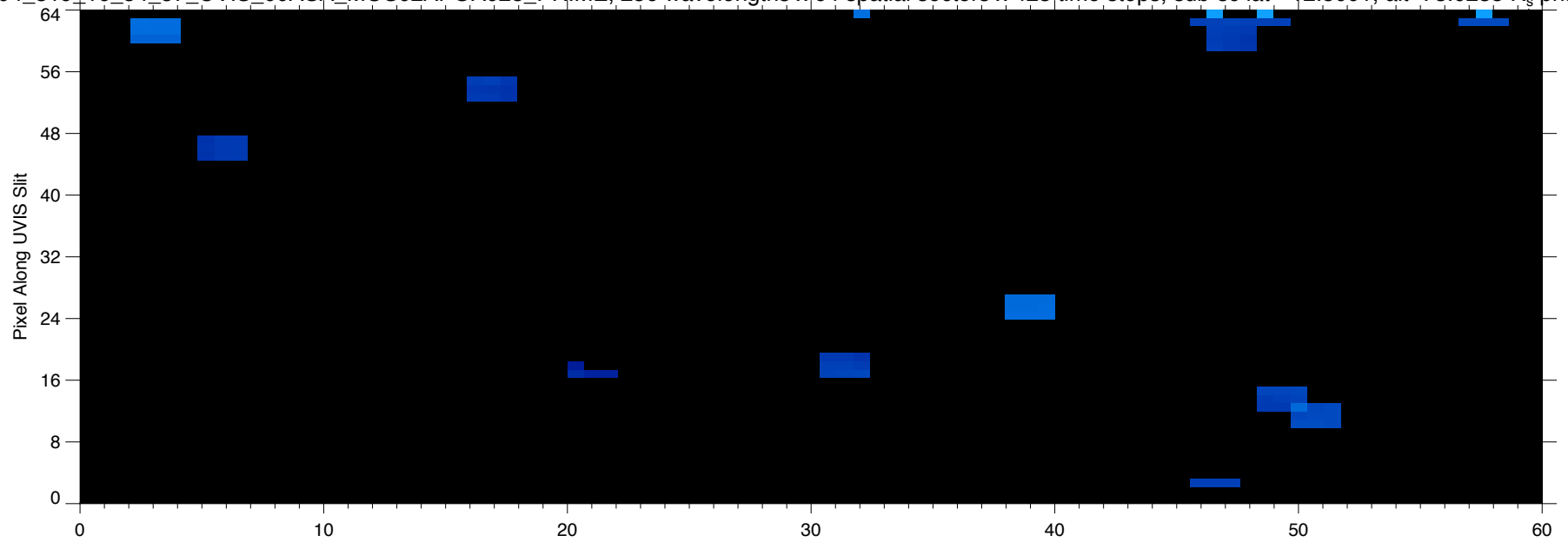
EUV2004\_319\_16\_54\_57\_UVIS\_00ASA\_MOS02APOA028\_PRIME, 256 wavelengths x 64 spatial sectors x 423 time steps, sub-sc lat=-12.8001, alt=73.0235 R<sub>s</sub>, phase=83.9786



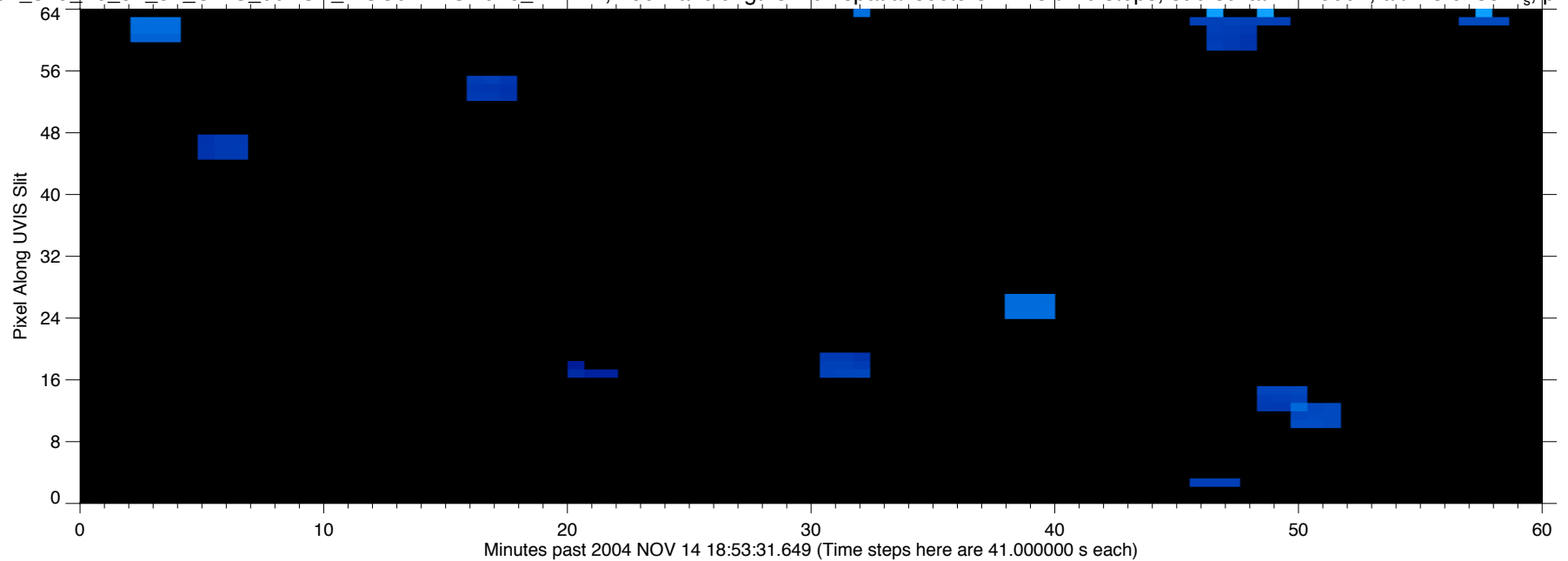
EUV2004\_319\_16\_54\_57\_UVIS\_00ASA\_MOS02APOA028\_PRIME, 256 wavelengths x 64 spatial sectors x 423 time steps, sub-sc lat=-12.8001, alt=73.0235 R<sub>s</sub>, phase=83.9786



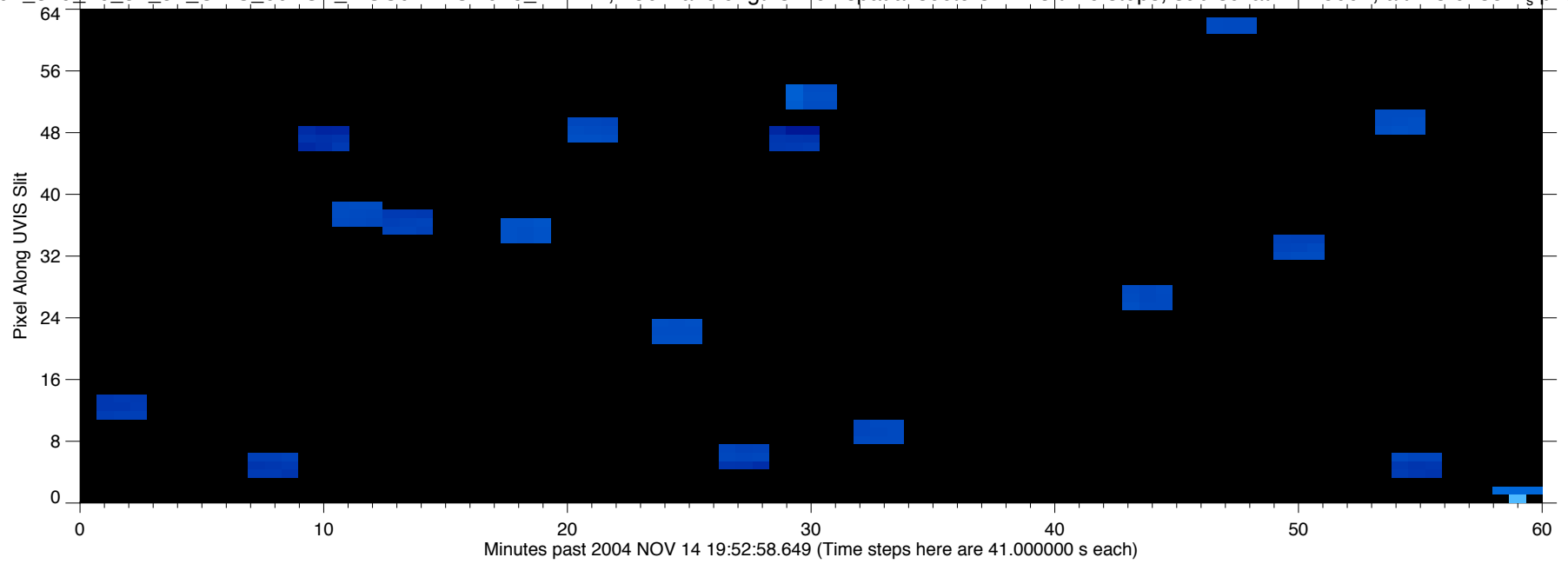
EUV2004\_319\_16\_54\_57\_UVIS\_00ASA\_MOS02APOA028\_PRIME, 256 wavelengths x 64 spatial sectors x 423 time steps, sub-sc lat=-12.8001, alt=73.0235 R<sub>s</sub>, phase=83.9786



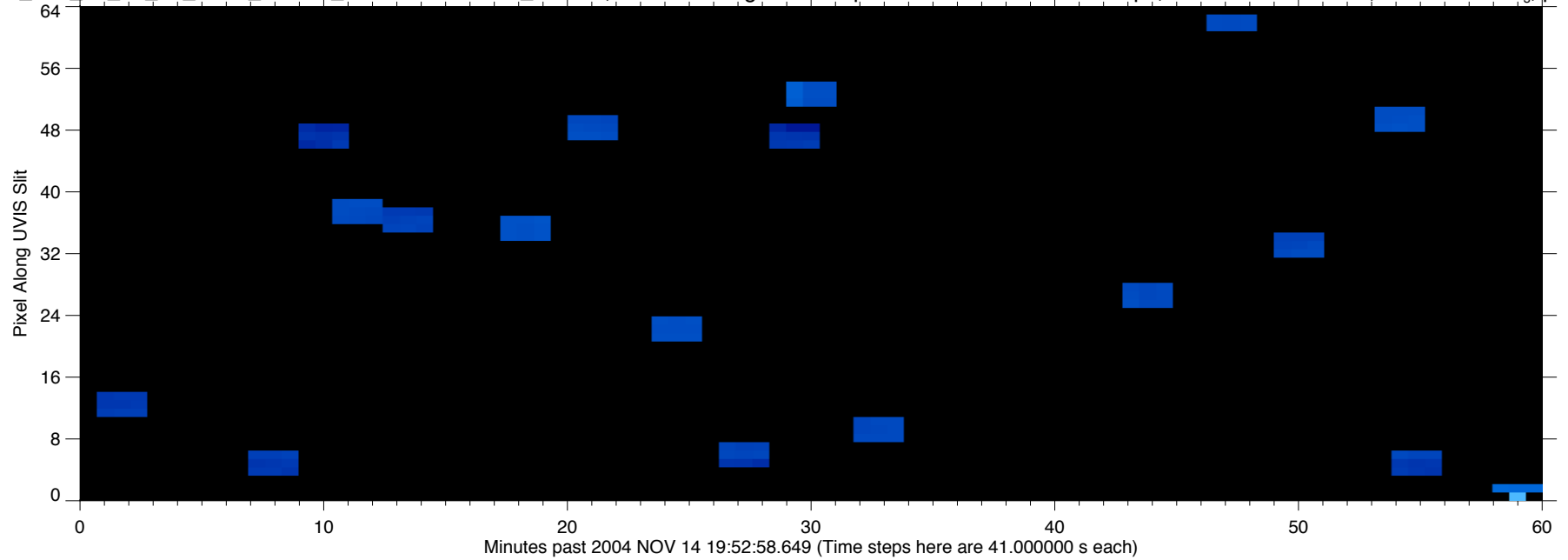
EUV2004\_319\_16\_54\_57\_UVIS\_00ASA\_MOS02APOA028\_PRIME, 256 wavelengths x 64 spatial sectors x 423 time steps, sub-sc lat=-12.8001, alt=73.0235 R<sub>s</sub>, phase=83.9786



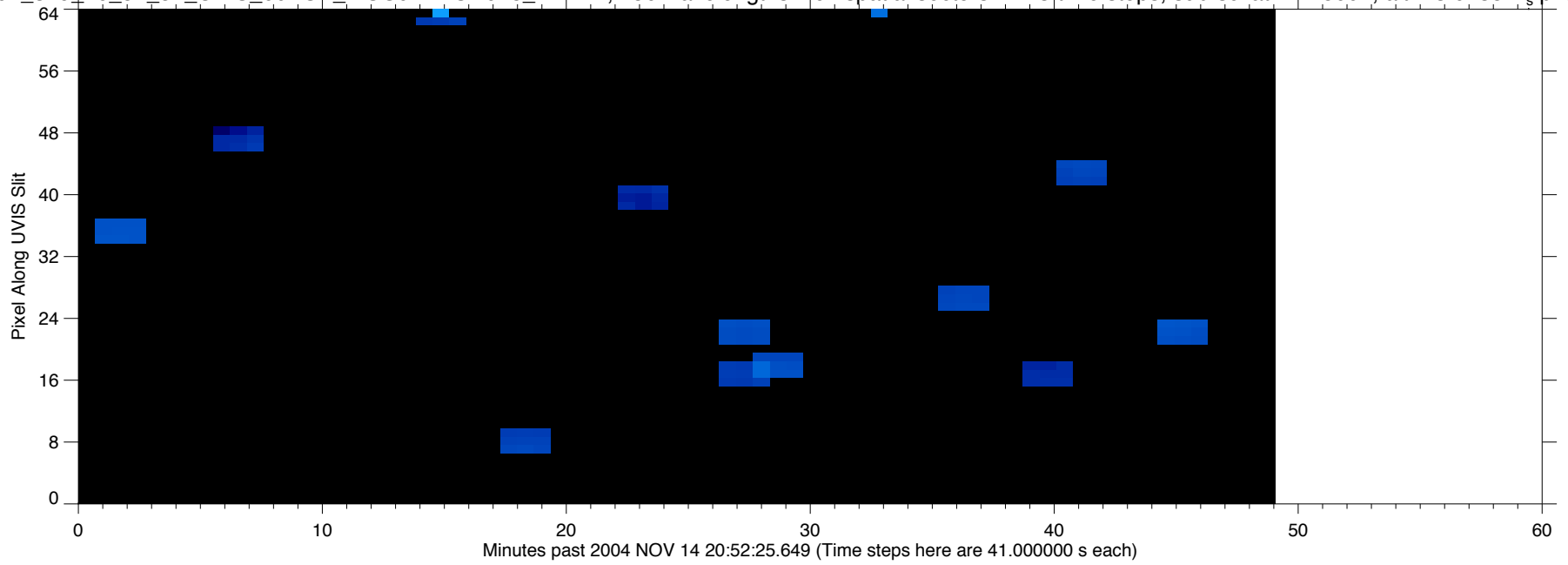
EUV2004\_319\_16\_54\_57\_UVIS\_00ASA\_MOS02APOA028\_PRIME, 256 wavelengths x 64 spatial sectors x 423 time steps, sub-sc lat=-12.8001, alt=73.0235 R<sub>s</sub>, phase=83.9786



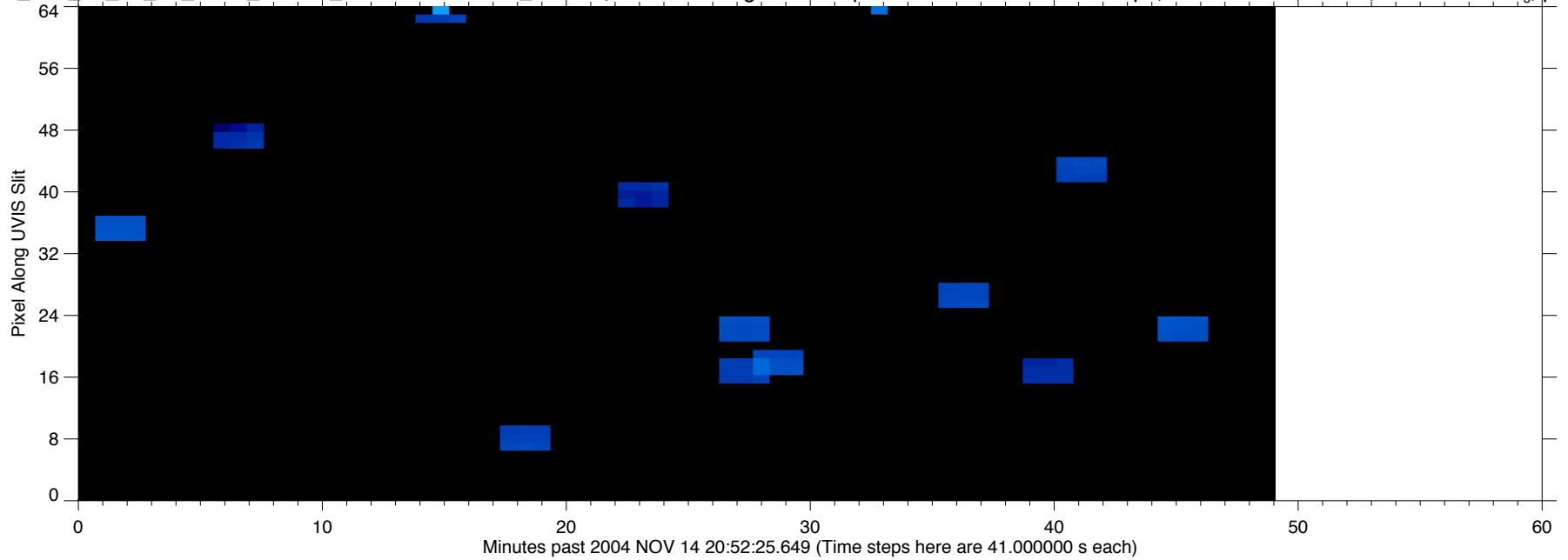
EUV2004\_319\_16\_54\_57\_UVIS\_00ASA\_MOS02APOA028\_PRIME, 256 wavelengths x 64 spatial sectors x 423 time steps, sub-sc lat=-12.8001, alt=73.0235 R<sub>s</sub>, phase=83.9786



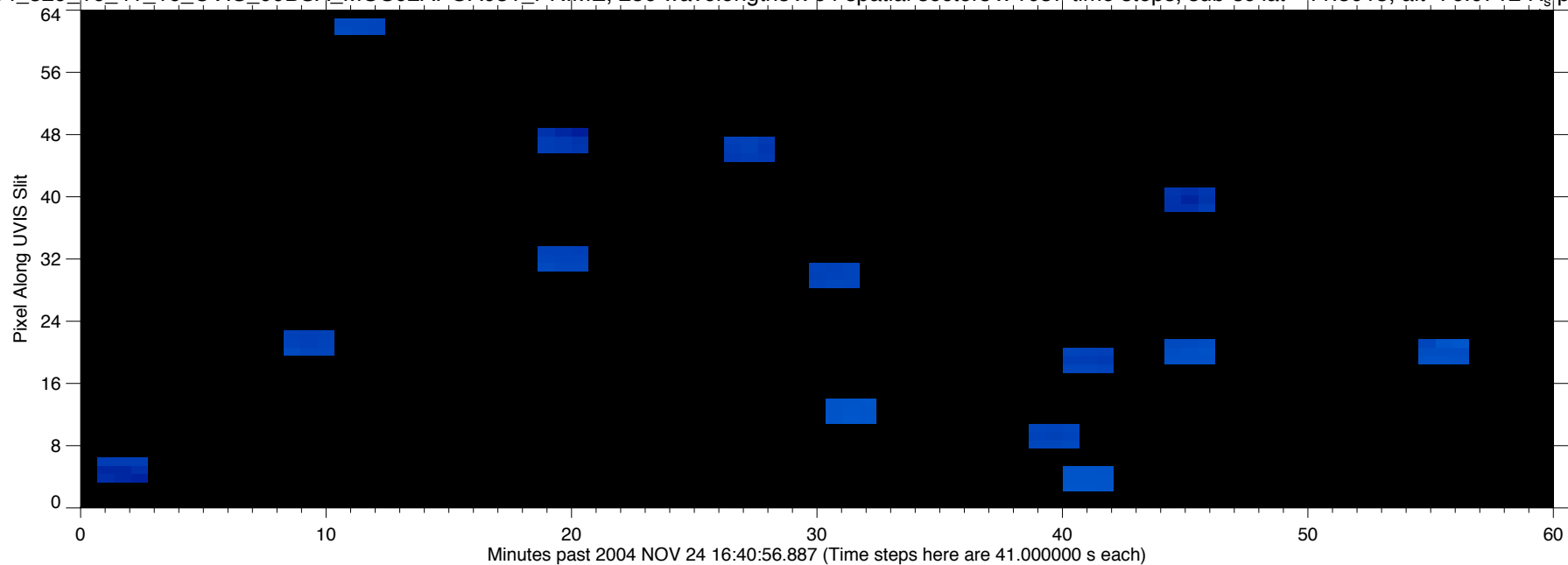
EUV2004\_319\_16\_54\_57\_UVIS\_00ASA\_MOS02APOA028\_PRIME, 256 wavelengths x 64 spatial sectors x 423 time steps, sub-sc lat=-12.8001, alt=73.0235 R<sub>s</sub>, phase=83.9786



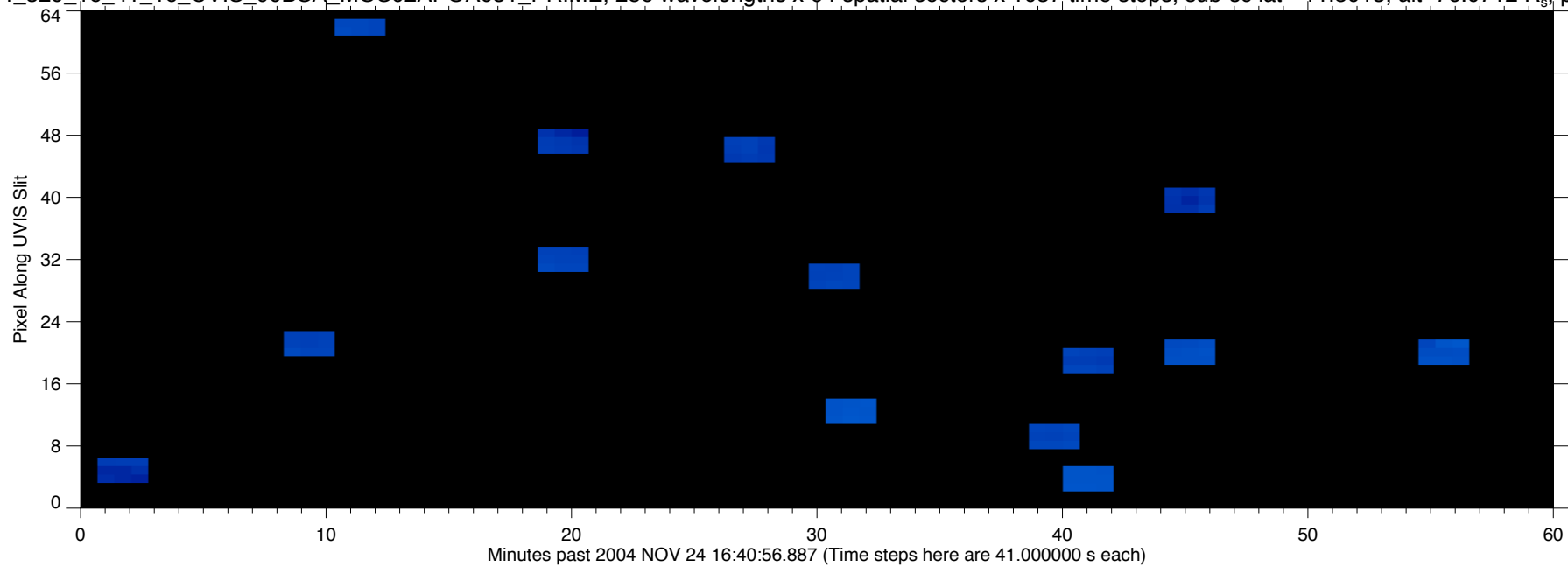
EUV2004\_319\_16\_54\_57\_UVIS\_00ASA\_MOS02APOA028\_PRIME, 256 wavelengths x 64 spatial sectors x 423 time steps, sub-sc lat=-12.8001, alt=73.0235 R<sub>s</sub>, phase=83.9786



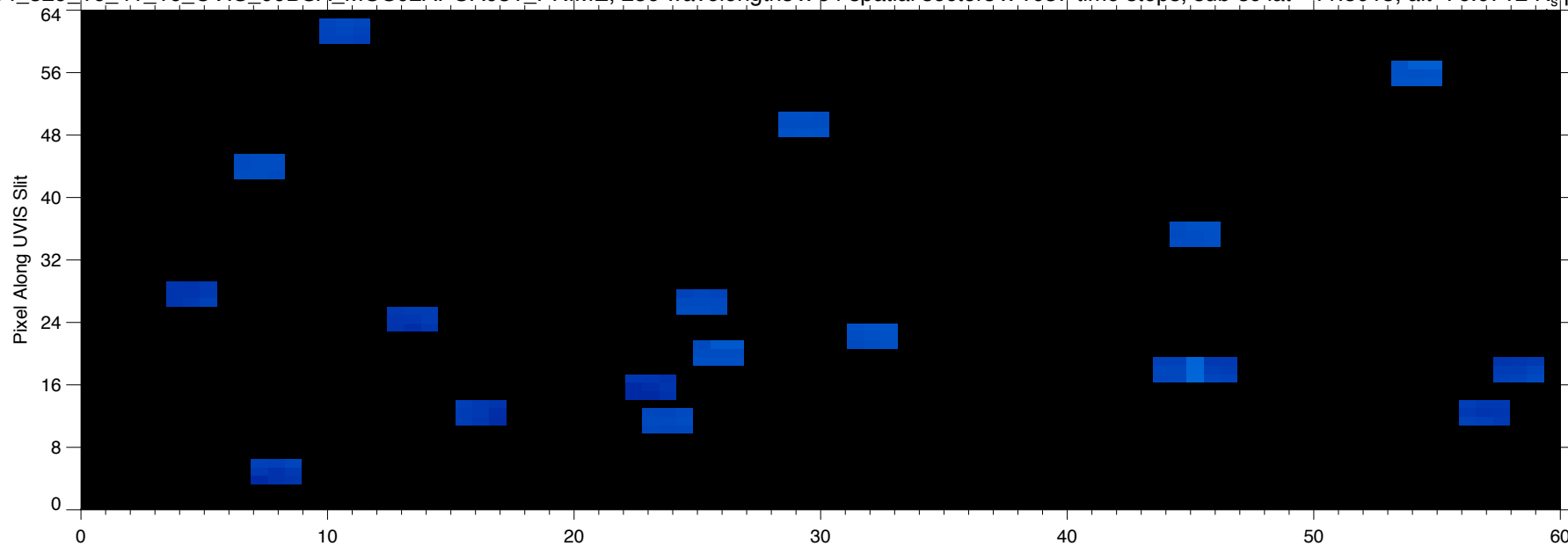
EUV2004\_329\_16\_41\_16\_UVIS\_00BSA\_MOS02APOA031\_PRIME, 256 wavelengths x 64 spatial sectors x 1037 time steps, sub-sc lat=-11.5013, alt=76.0712 R<sub>s</sub>, phase=74.0300



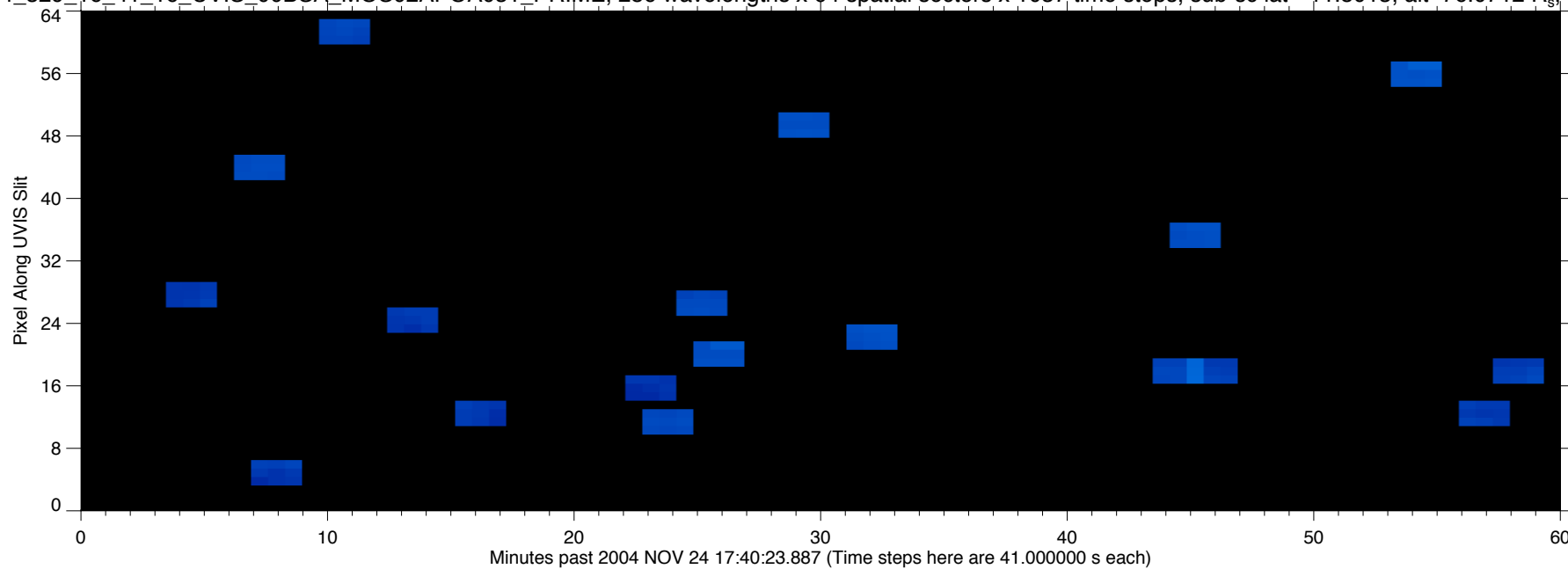
EUV2004\_329\_16\_41\_16\_UVIS\_00BSA\_MOS02APOA031\_PRIME, 256 wavelengths x 64 spatial sectors x 1037 time steps, sub-sc lat=-11.5013, alt=76.0712 R<sub>s</sub>, phase=74.0300



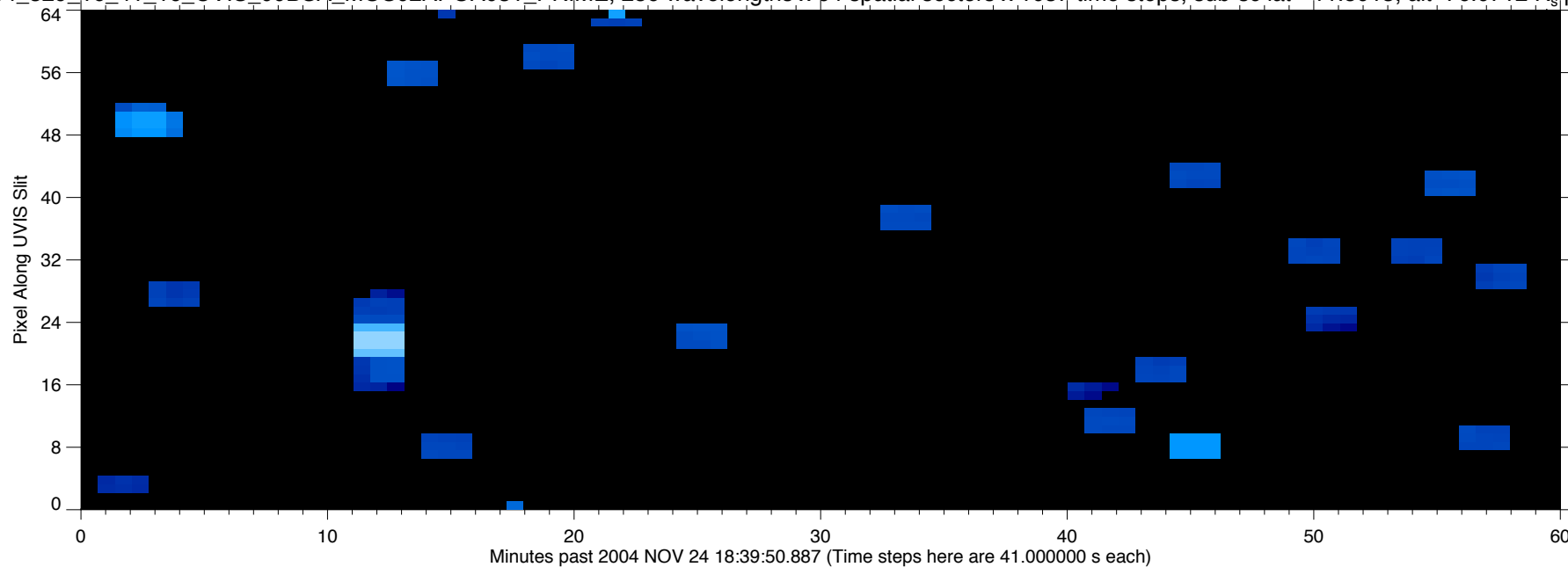
EUV2004\_329\_16\_41\_16\_UVIS\_00BSA\_MOS02APOA031\_PRIME, 256 wavelengths x 64 spatial sectors x 1037 time steps, sub-sc lat=-11.5013, alt=76.0712 R<sub>s</sub>, phase=74.0300



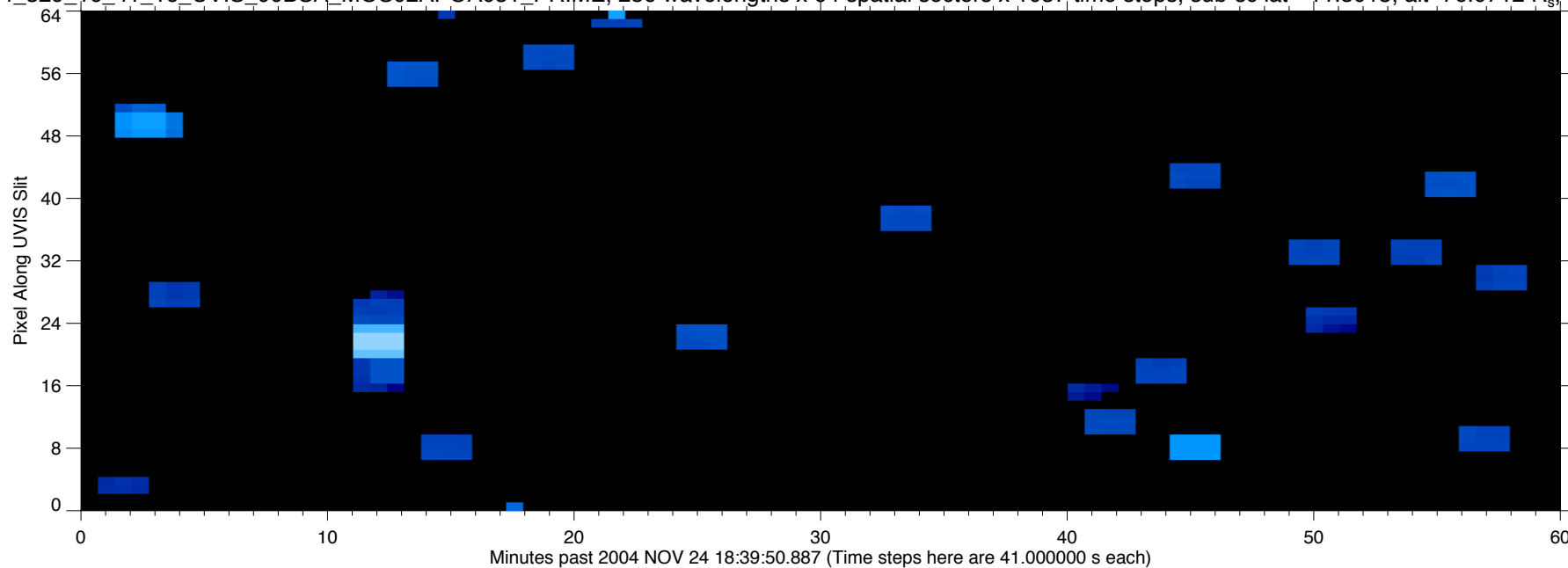
EUV2004\_329\_16\_41\_16\_UVIS\_00BSA\_MOS02APOA031\_PRIME, 256 wavelengths x 64 spatial sectors x 1037 time steps, sub-sc lat=-11.5013, alt=76.0712 R<sub>s</sub>, phase=74.0300



EUV2004\_329\_16\_41\_16\_UVIS\_00BSA\_MOS02APOA031\_PRIME, 256 wavelengths x 64 spatial sectors x 1037 time steps, sub-sc lat=-11.5013, alt=76.0712 R<sub>s</sub>, phase=74.0300

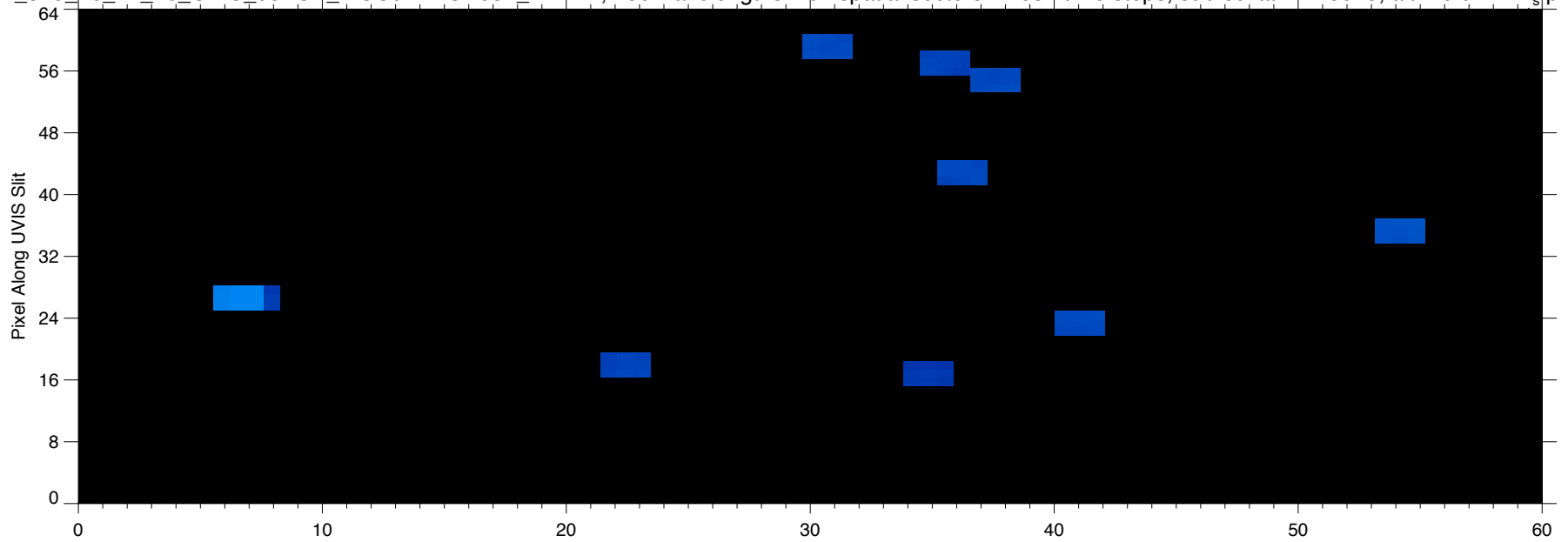


EUV2004\_329\_16\_41\_16\_UVIS\_00BSA\_MOS02APOA031\_PRIME, 256 wavelengths x 64 spatial sectors x 1037 time steps, sub-sc lat=-11.5013, alt=76.0712 R<sub>s</sub>, phase=74.0300



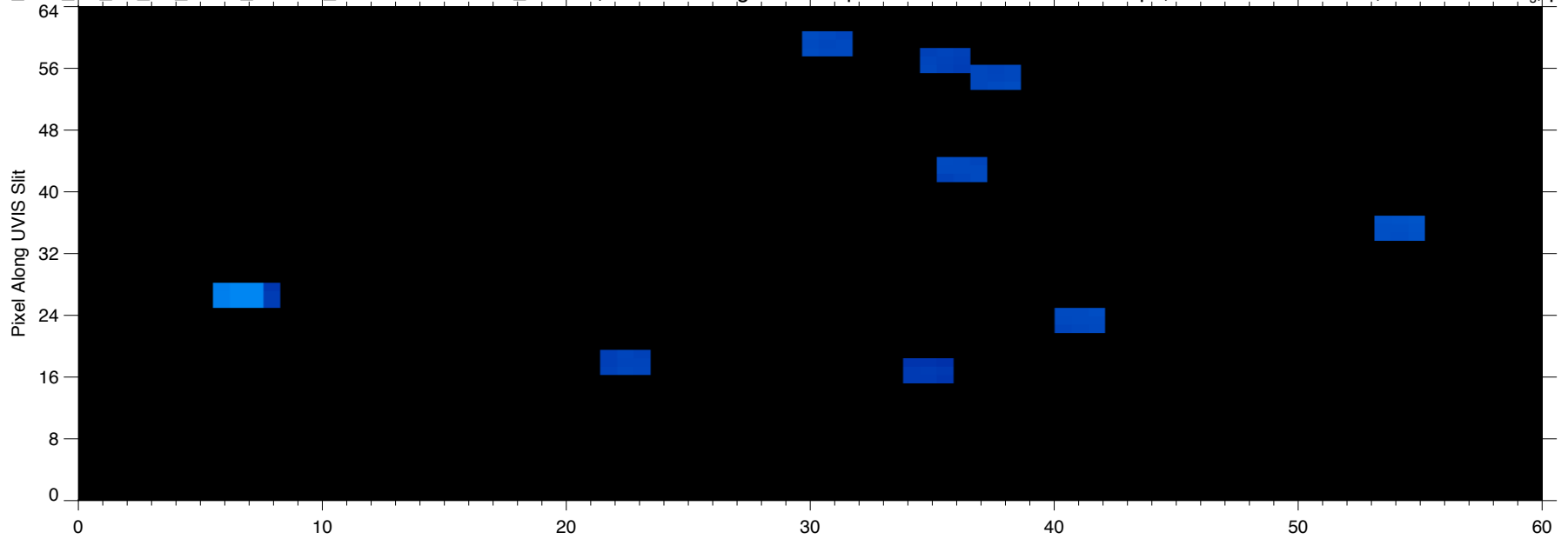


EUV2004\_329\_16\_41\_16\_UVIS\_00BSA\_MOS02APOA031\_PRIME, 256 wavelengths x 64 spatial sectors x 1037 time steps, sub-sc lat=-11.5013, alt=76.0712 R<sub>s</sub>, phase=74.0300



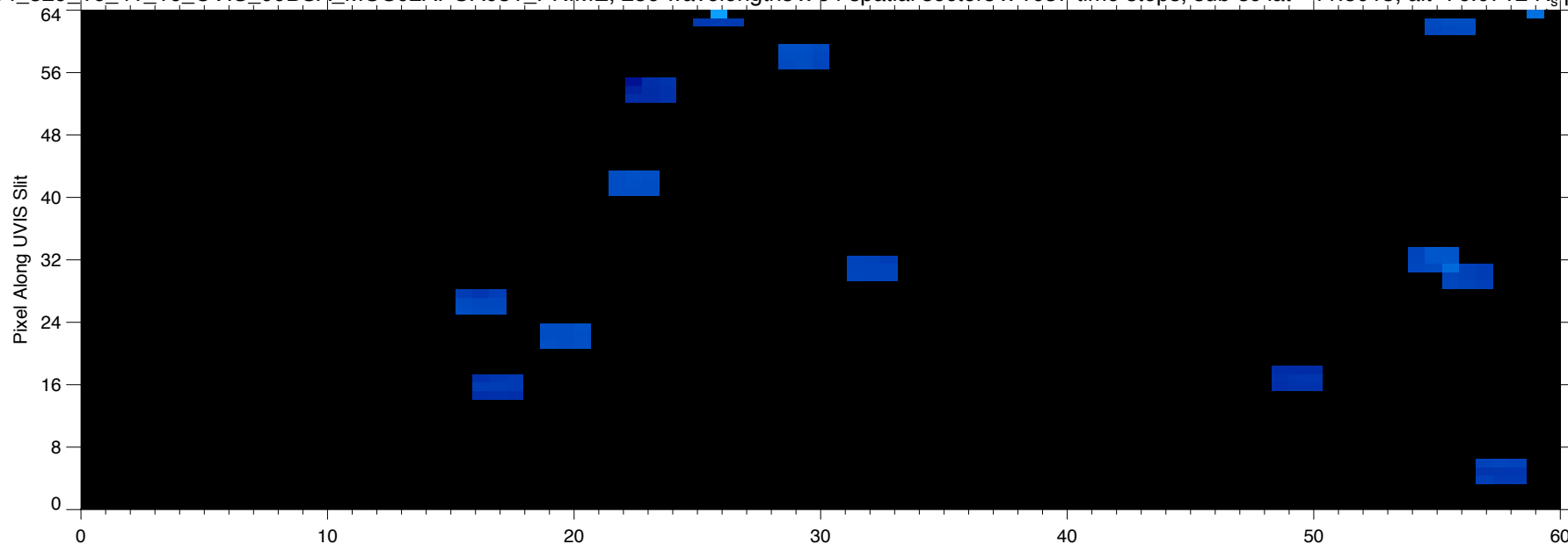
Minutes past 2004 NOV 24 19:39:17.887 (Time steps here are 41.000000 s each)

EUV2004\_329\_16\_41\_16\_UVIS\_00BSA\_MOS02APOA031\_PRIME, 256 wavelengths x 64 spatial sectors x 1037 time steps, sub-sc lat=-11.5013, alt=76.0712 R<sub>s</sub>, phase=74.0300

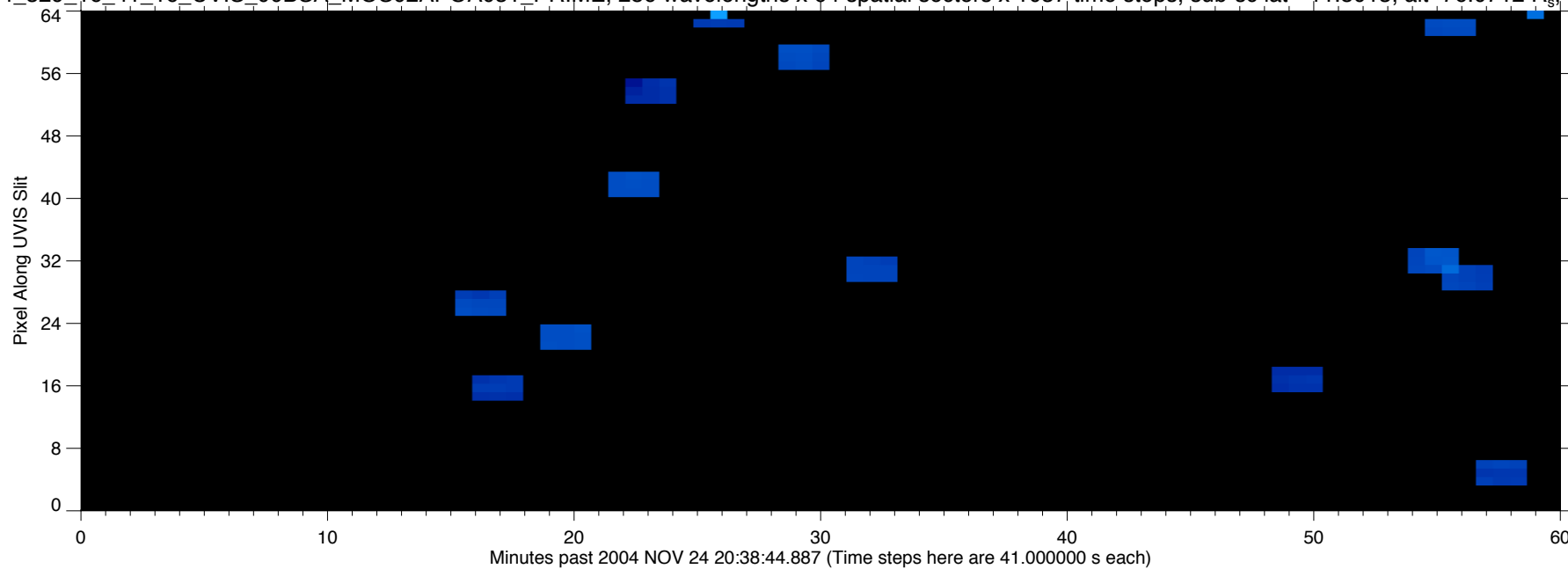


Minutes past 2004 NOV 24 19:39:17.887 (Time steps here are 41.000000 s each)

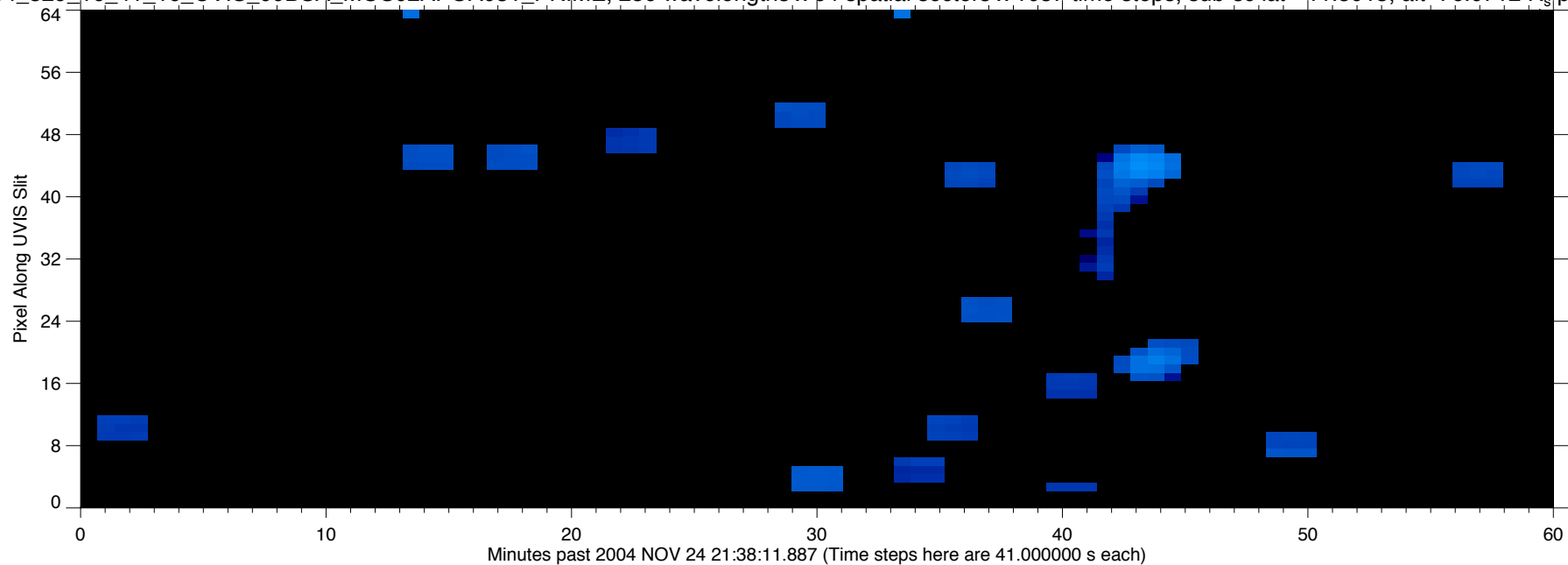
EUV2004\_329\_16\_41\_16\_UVIS\_00BSA\_MOS02APOA031\_PRIME, 256 wavelengths x 64 spatial sectors x 1037 time steps, sub-sc lat=-11.5013, alt=76.0712 R<sub>s</sub>, phase=74.0300



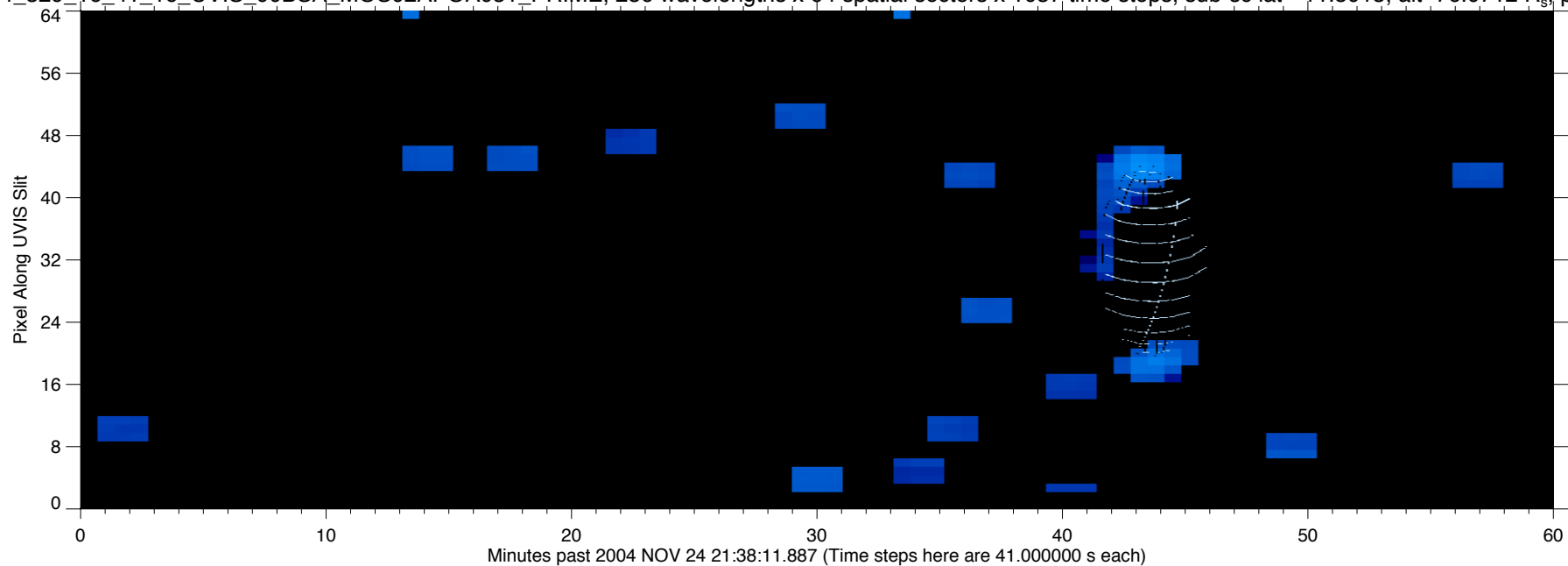
EUV2004\_329\_16\_41\_16\_UVIS\_00BSA\_MOS02APOA031\_PRIME, 256 wavelengths x 64 spatial sectors x 1037 time steps, sub-sc lat=-11.5013, alt=76.0712 R<sub>s</sub>, phase=74.0300



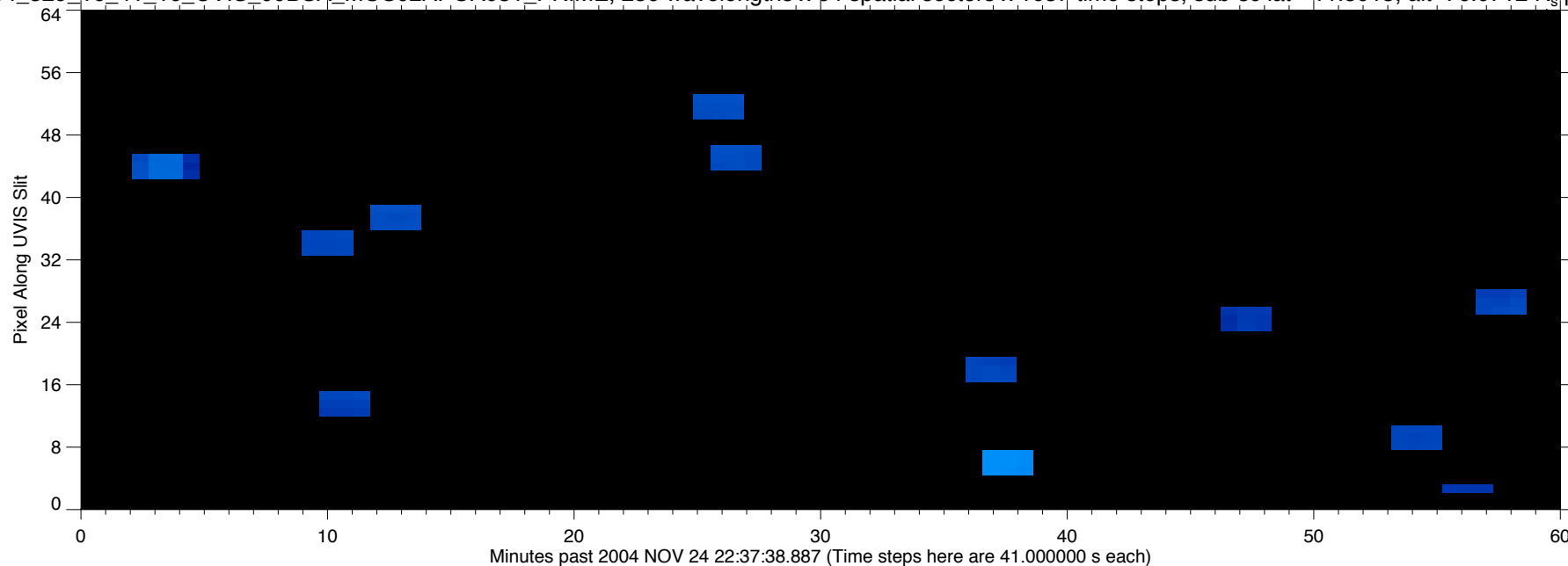
EUV2004\_329\_16\_41\_16\_UVIS\_00BSA\_MOS02APOA031\_PRIME, 256 wavelengths x 64 spatial sectors x 1037 time steps, sub-sc lat=-11.5013, alt=76.0712 R<sub>s</sub>, phase=74.0300



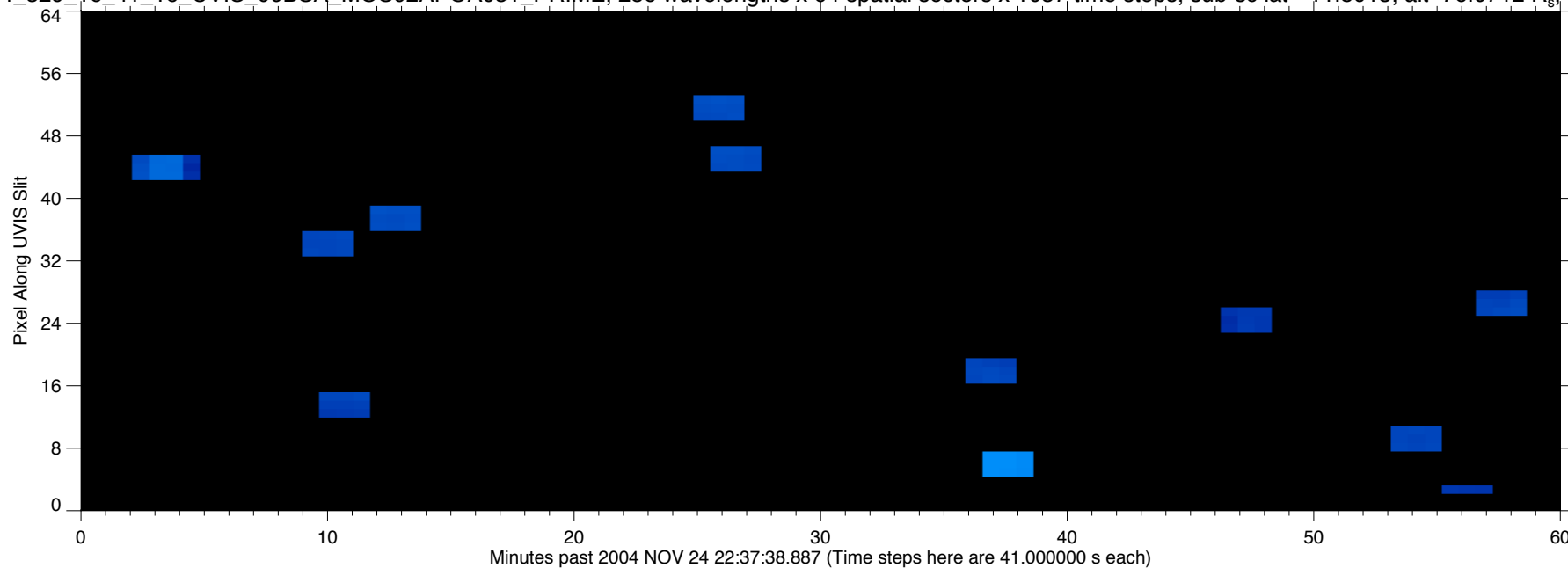
EUV2004\_329\_16\_41\_16\_UVIS\_00BSA\_MOS02APOA031\_PRIME, 256 wavelengths x 64 spatial sectors x 1037 time steps, sub-sc lat=-11.5013, alt=76.0712 R<sub>s</sub>, phase=74.0300



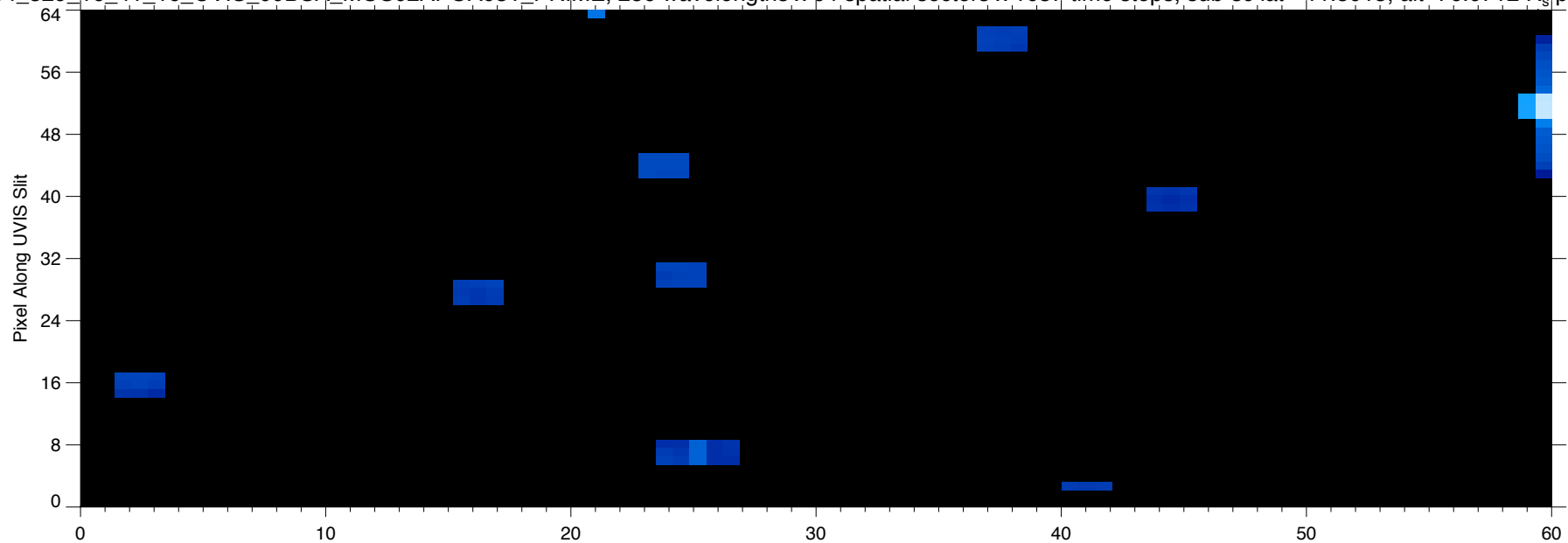
EUV2004\_329\_16\_41\_16\_UVIS\_00BSA\_MOS02APOA031\_PRIME, 256 wavelengths x 64 spatial sectors x 1037 time steps, sub-sc lat=-11.5013, alt=76.0712 R<sub>s</sub>, phase=74.0300



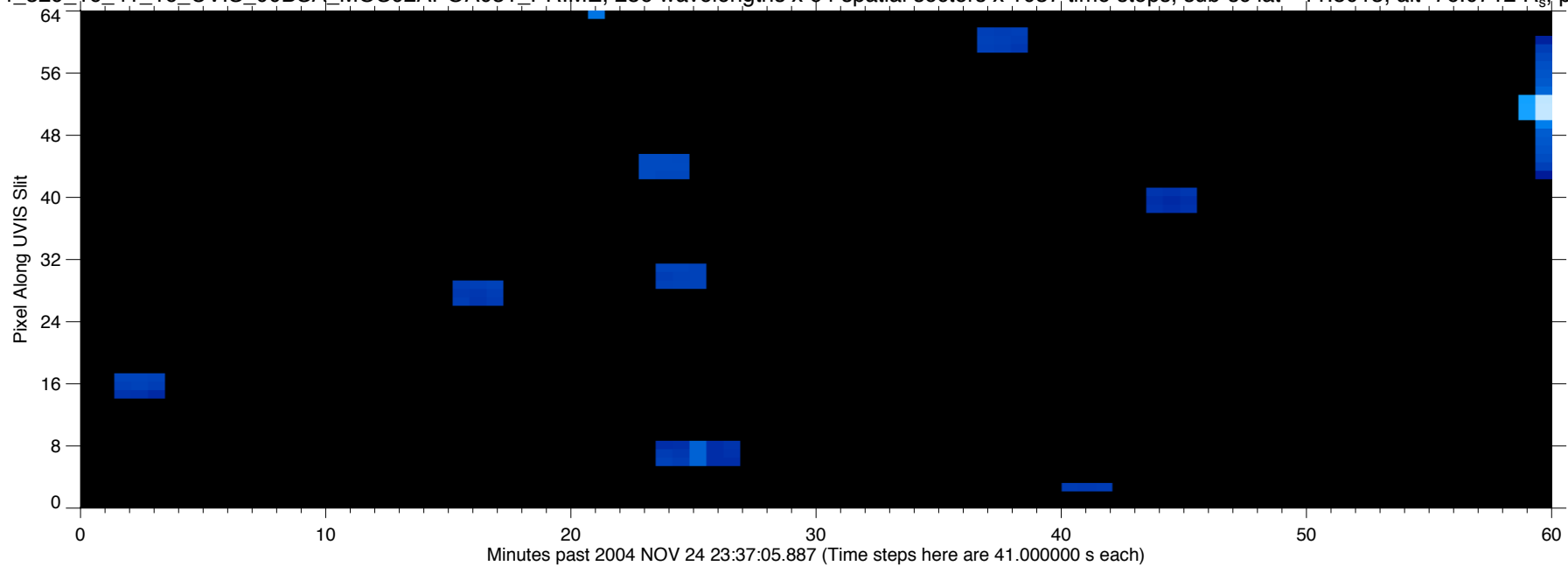
EUV2004\_329\_16\_41\_16\_UVIS\_00BSA\_MOS02APOA031\_PRIME, 256 wavelengths x 64 spatial sectors x 1037 time steps, sub-sc lat=-11.5013, alt=76.0712 R<sub>s</sub>, phase=74.0300



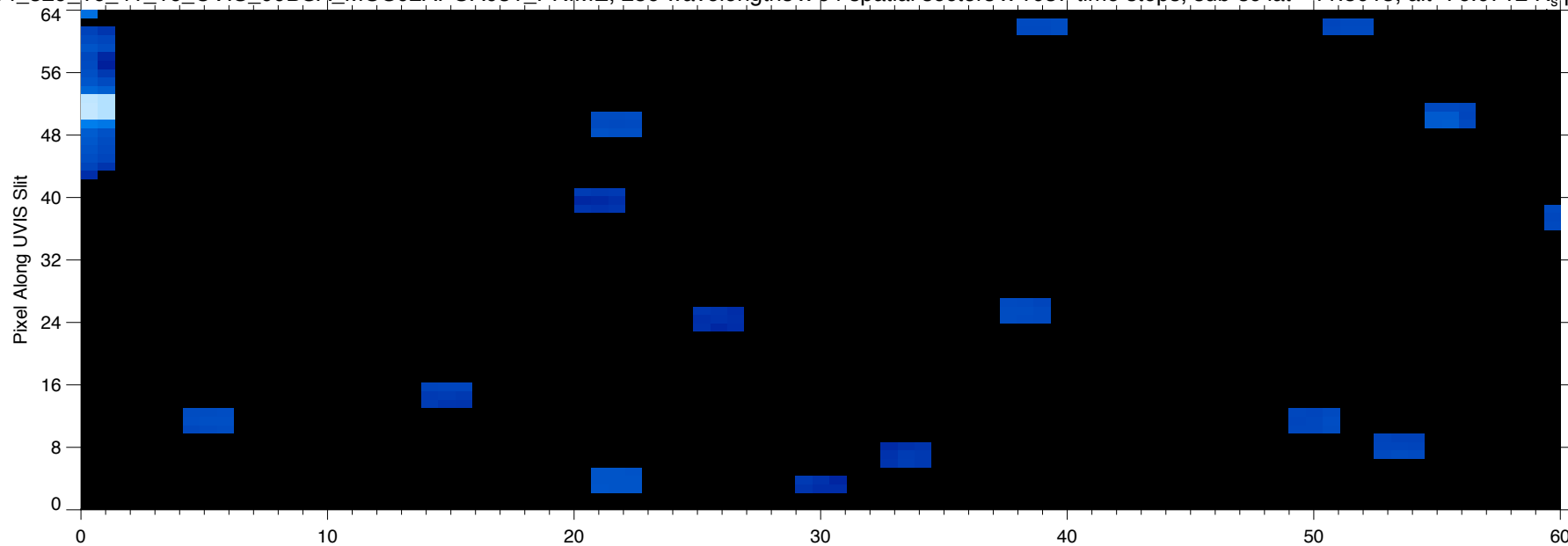
EUV2004\_329\_16\_41\_16\_UVIS\_00BSA\_MOS02APOA031\_PRIME, 256 wavelengths x 64 spatial sectors x 1037 time steps, sub-sc lat=-11.5013, alt=76.0712 R<sub>s</sub>, phase=74.0300



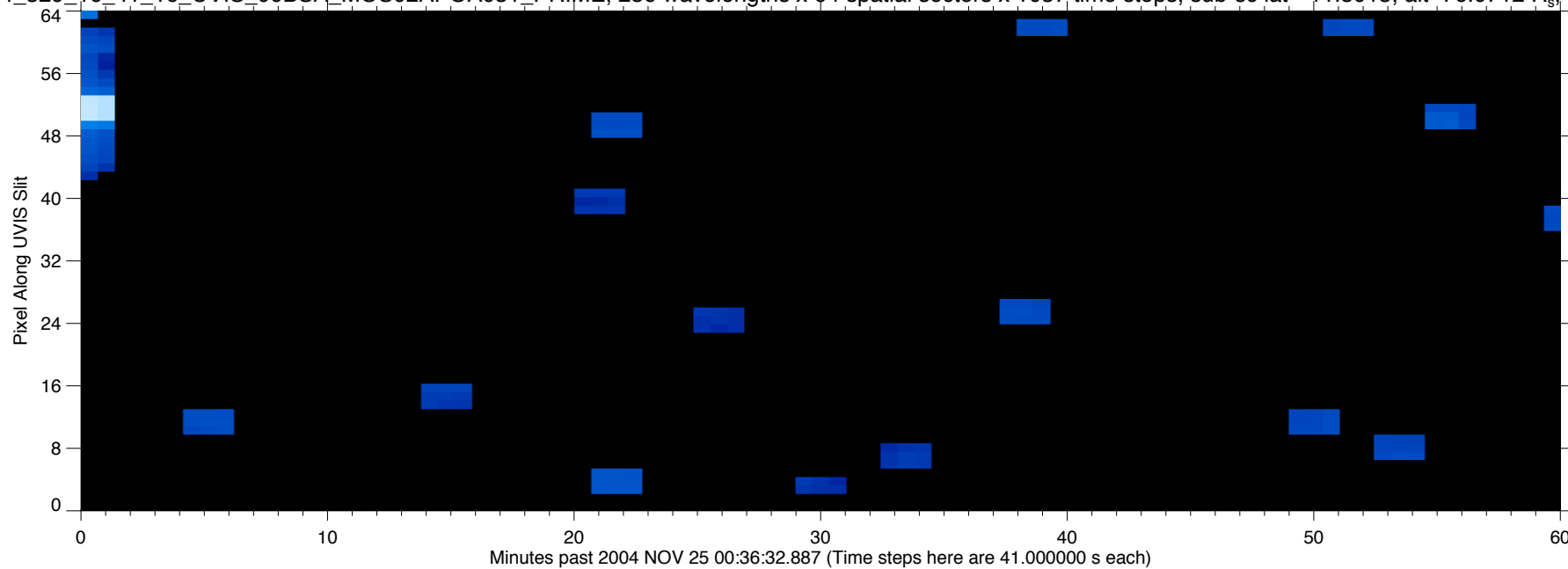
EUV2004\_329\_16\_41\_16\_UVIS\_00BSA\_MOS02APOA031\_PRIME, 256 wavelengths x 64 spatial sectors x 1037 time steps, sub-sc lat=-11.5013, alt=76.0712 R<sub>s</sub>, phase=74.0300



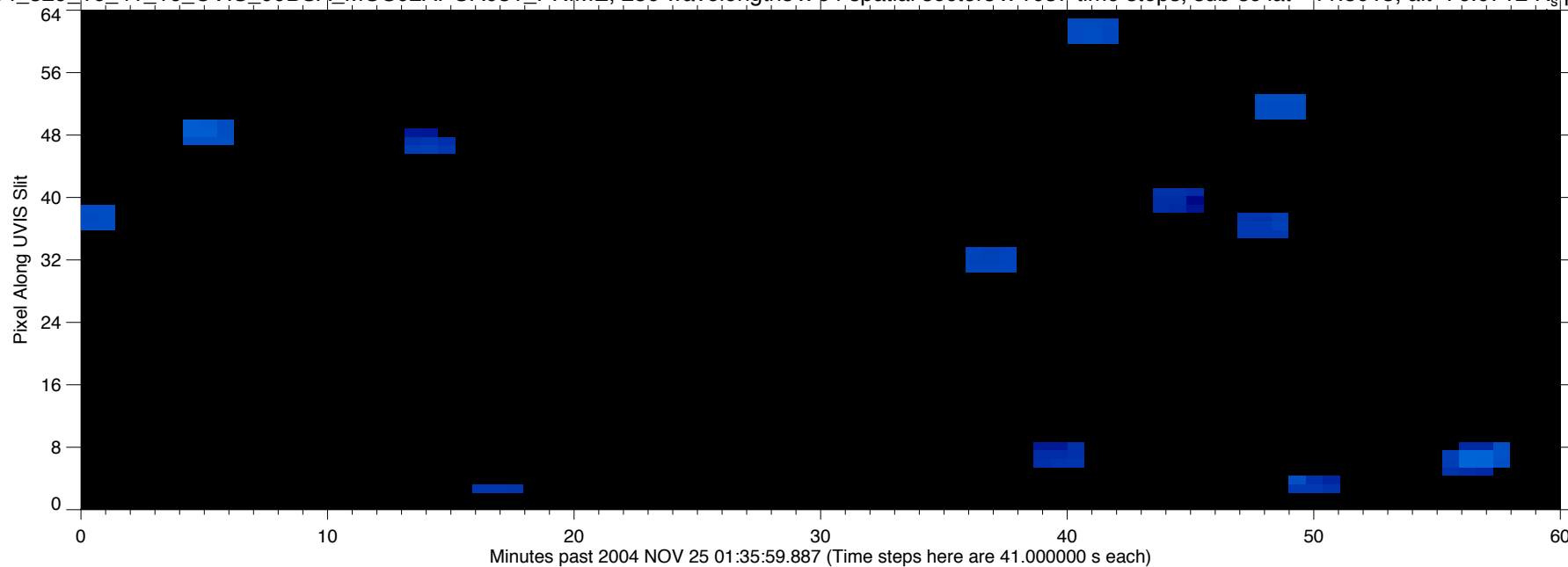
EUV2004\_329\_16\_41\_16\_UVIS\_00BSA\_MOS02APOA031\_PRIME, 256 wavelengths x 64 spatial sectors x 1037 time steps, sub-sc lat=-11.5013, alt=76.0712 R<sub>s</sub>, phase=74.0300



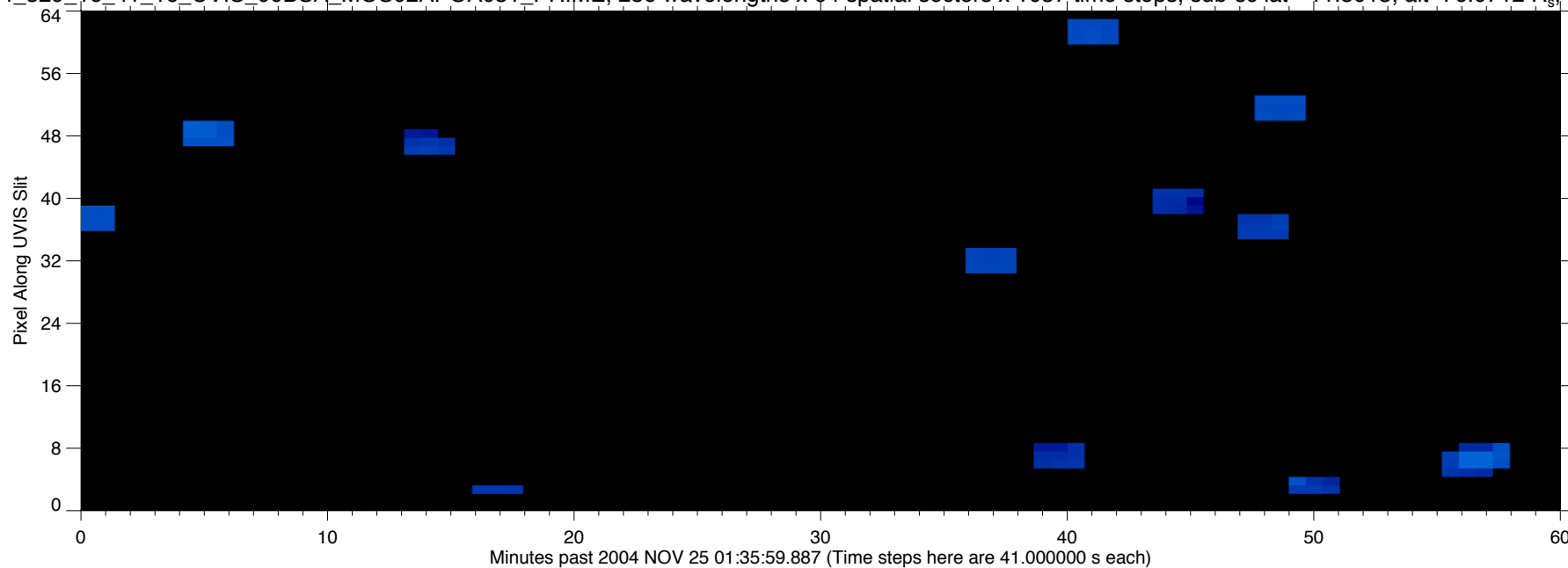
EUV2004\_329\_16\_41\_16\_UVIS\_00BSA\_MOS02APOA031\_PRIME, 256 wavelengths x 64 spatial sectors x 1037 time steps, sub-sc lat=-11.5013, alt=76.0712 R<sub>s</sub>, phase=74.0300



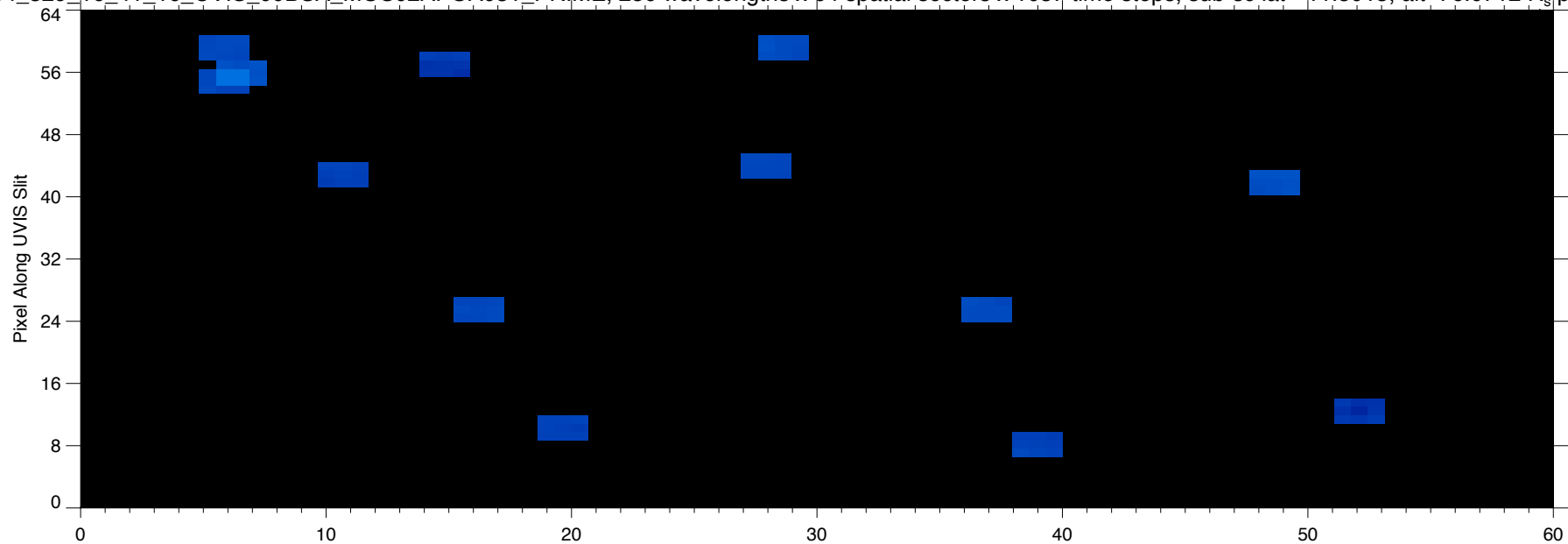
EUV2004\_329\_16\_41\_16\_UVIS\_00BSA\_MOS02APOA031\_PRIME, 256 wavelengths x 64 spatial sectors x 1037 time steps, sub-sc lat=-11.5013, alt=76.0712 R<sub>s</sub>, phase=74.0300



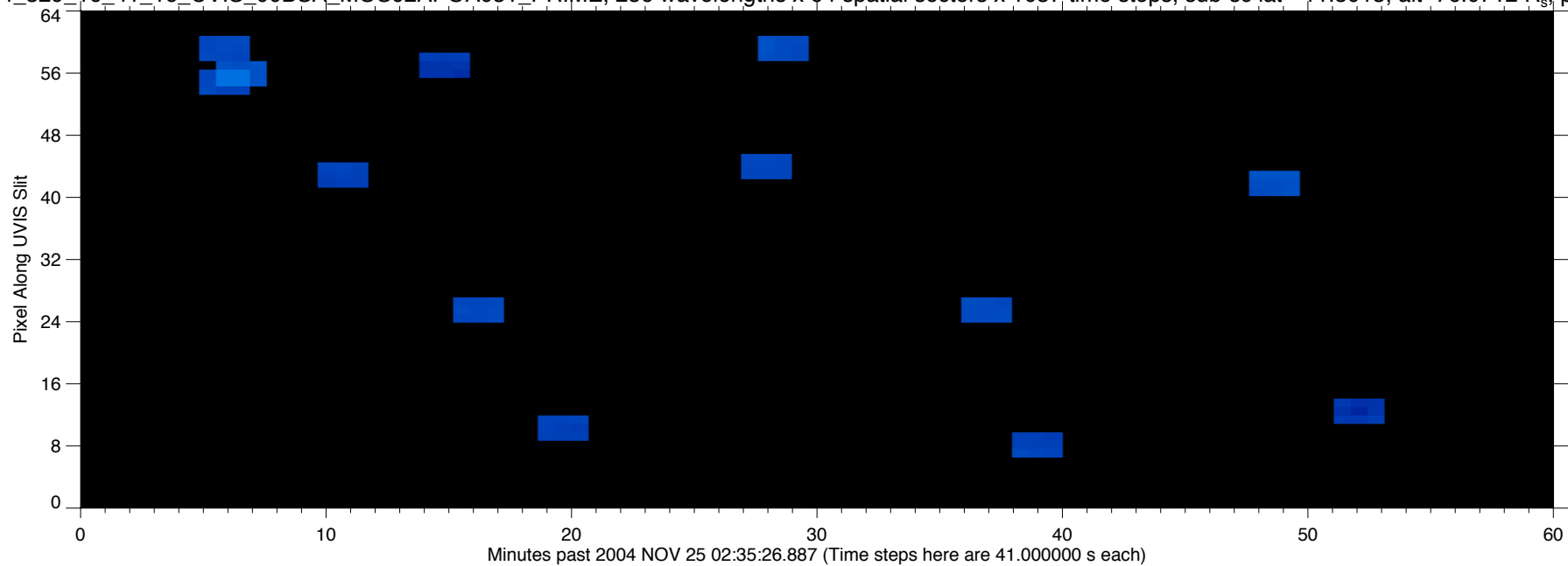
EUV2004\_329\_16\_41\_16\_UVIS\_00BSA\_MOS02APOA031\_PRIME, 256 wavelengths x 64 spatial sectors x 1037 time steps, sub-sc lat=-11.5013, alt=76.0712 R<sub>s</sub>, phase=74.0300



EUV2004\_329\_16\_41\_16\_UVIS\_00BSA\_MOS02APOA031\_PRIME, 256 wavelengths x 64 spatial sectors x 1037 time steps, sub-sc lat=-11.5013, alt=76.0712 R<sub>s</sub>, phase=74.0300

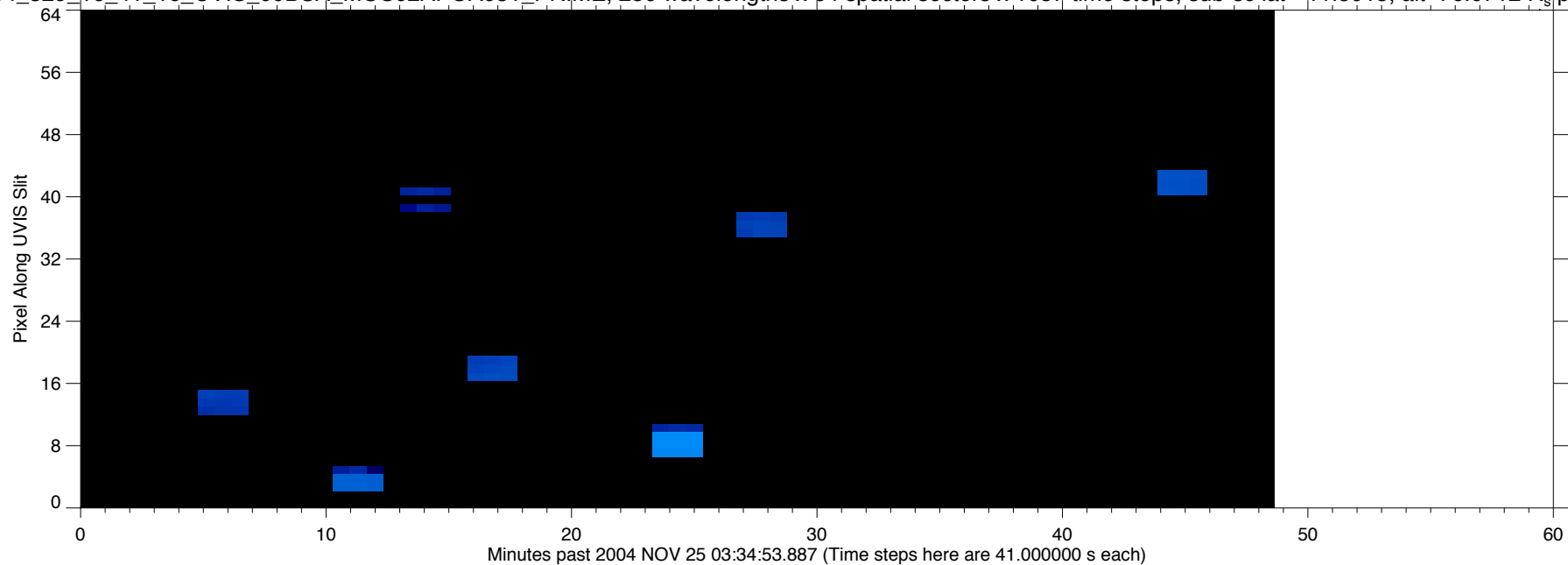


EUV2004\_329\_16\_41\_16\_UVIS\_00BSA\_MOS02APOA031\_PRIME, 256 wavelengths x 64 spatial sectors x 1037 time steps, sub-sc lat=-11.5013, alt=76.0712 R<sub>s</sub>, phase=74.0300

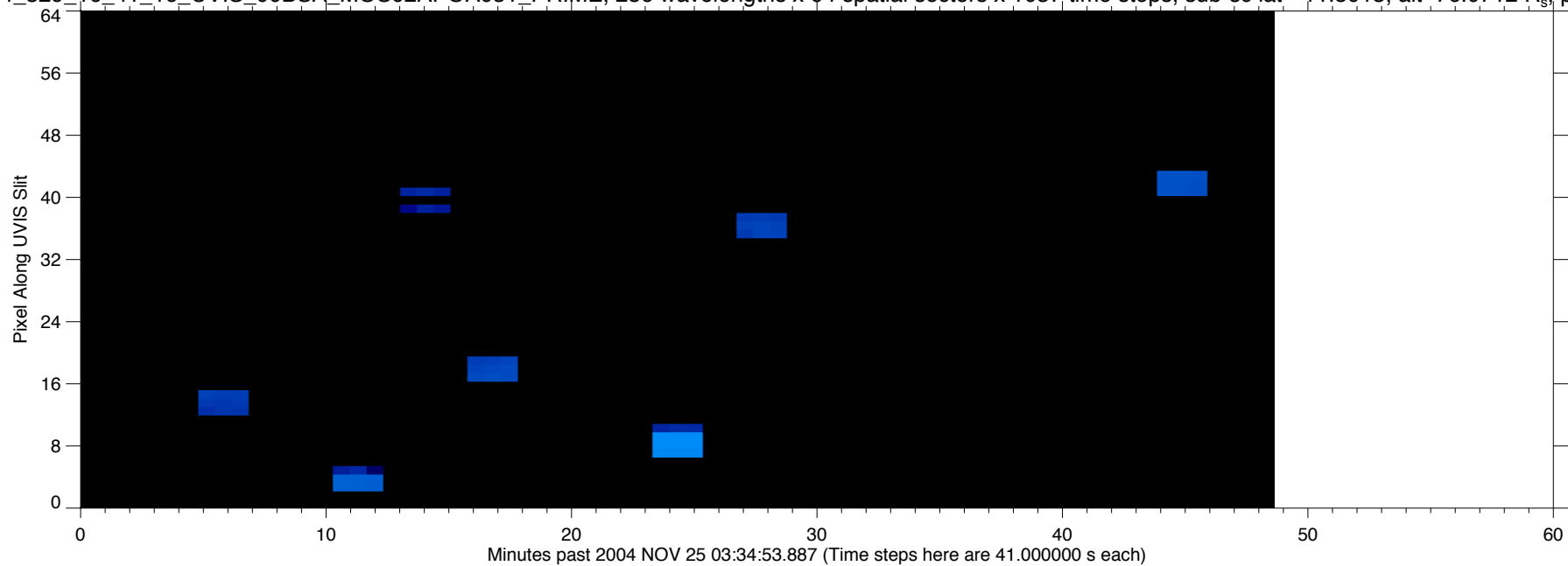




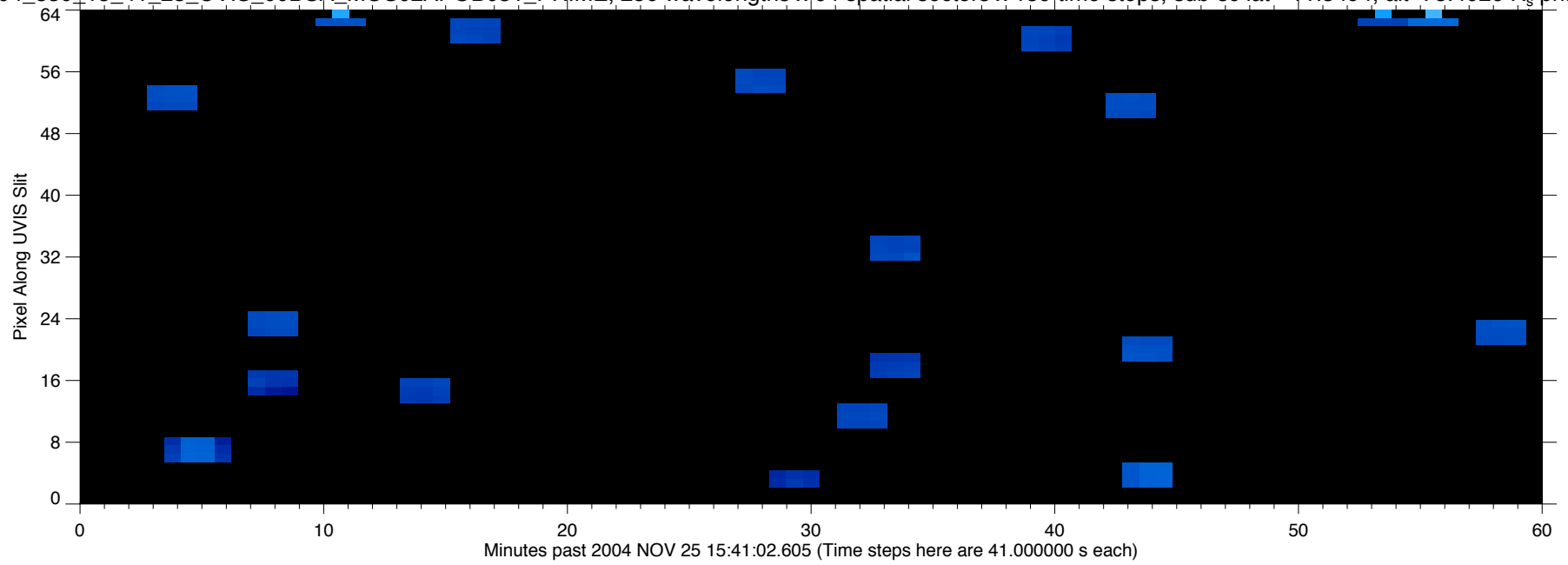
EUV2004\_329\_16\_41\_16\_UVIS\_00BSA\_MOS02APOA031\_PRIME, 256 wavelengths x 64 spatial sectors x 1037 time steps, sub-sc lat=-11.5013, alt=76.0712 R<sub>s</sub>, phase=74.0300



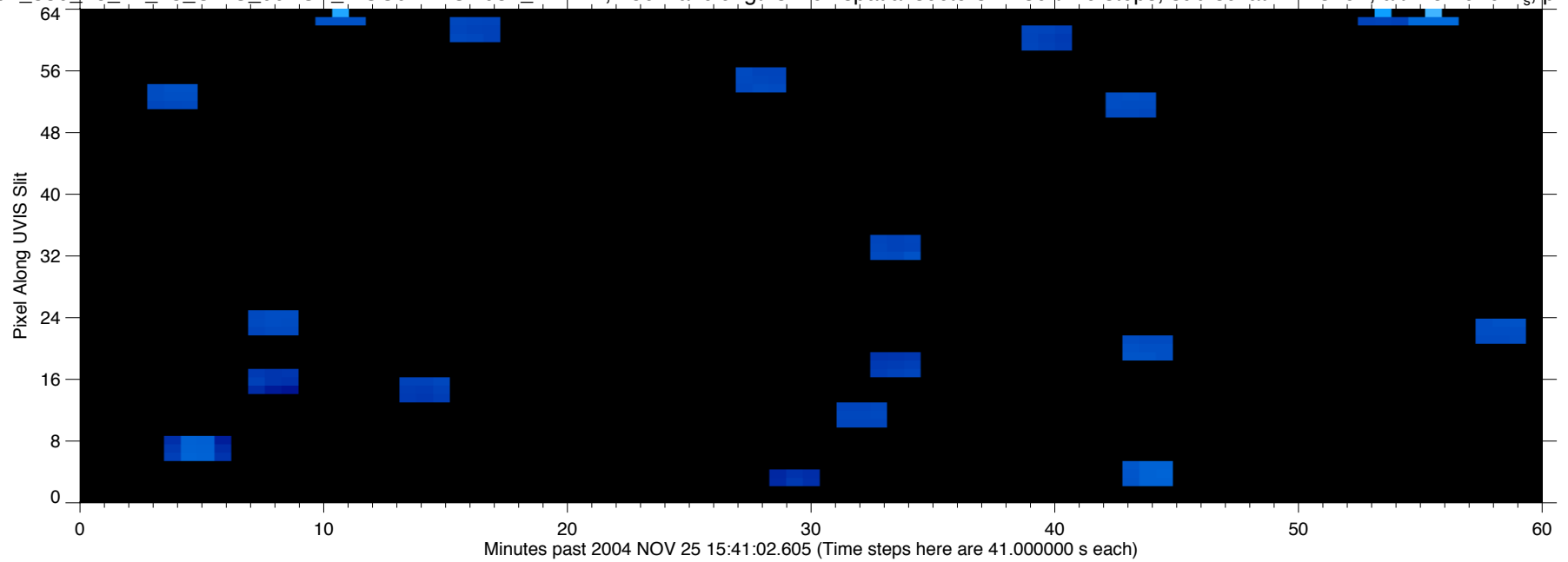
EUV2004\_329\_16\_41\_16\_UVIS\_00BSA\_MOS02APOA031\_PRIME, 256 wavelengths x 64 spatial sectors x 1037 time steps, sub-sc lat=-11.5013, alt=76.0712 R<sub>s</sub>, phase=74.0300



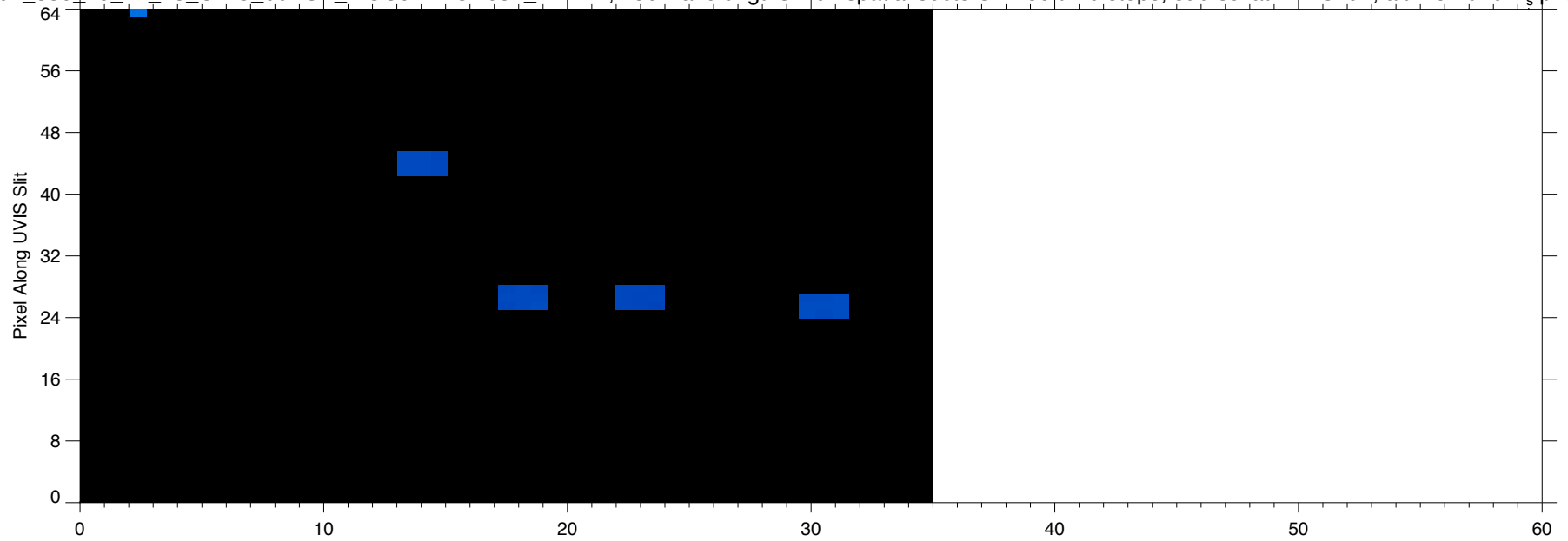
EUV2004\_330\_15\_41\_23\_UVIS\_00BSA\_MOS02APOB031\_PRIME, 256 wavelengths x 64 spatial sectors x 139 time steps, sub-sc lat=-11.3494, alt=75.4026 R<sub>s</sub>, phase=73.0728



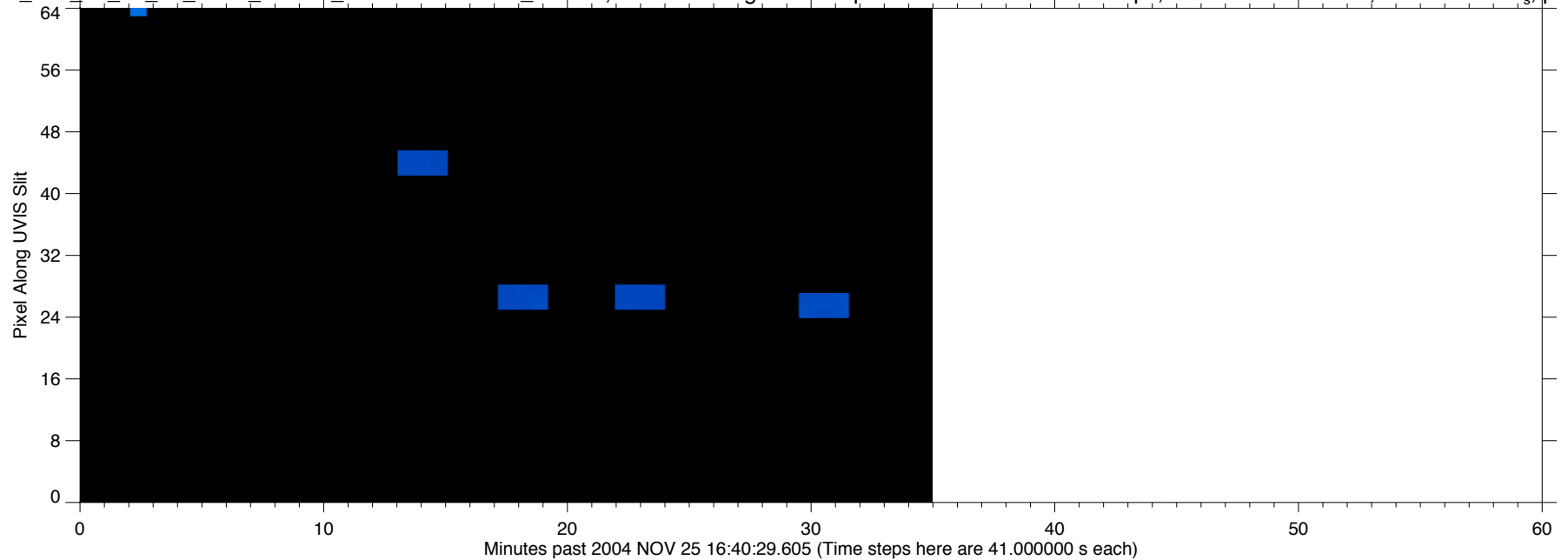
EUV2004\_330\_15\_41\_23\_UVIS\_00BSA\_MOS02APOB031\_PRIME, 256 wavelengths x 64 spatial sectors x 139 time steps, sub-sc lat=-11.3494, alt=75.4026 R<sub>s</sub>, phase=73.0728



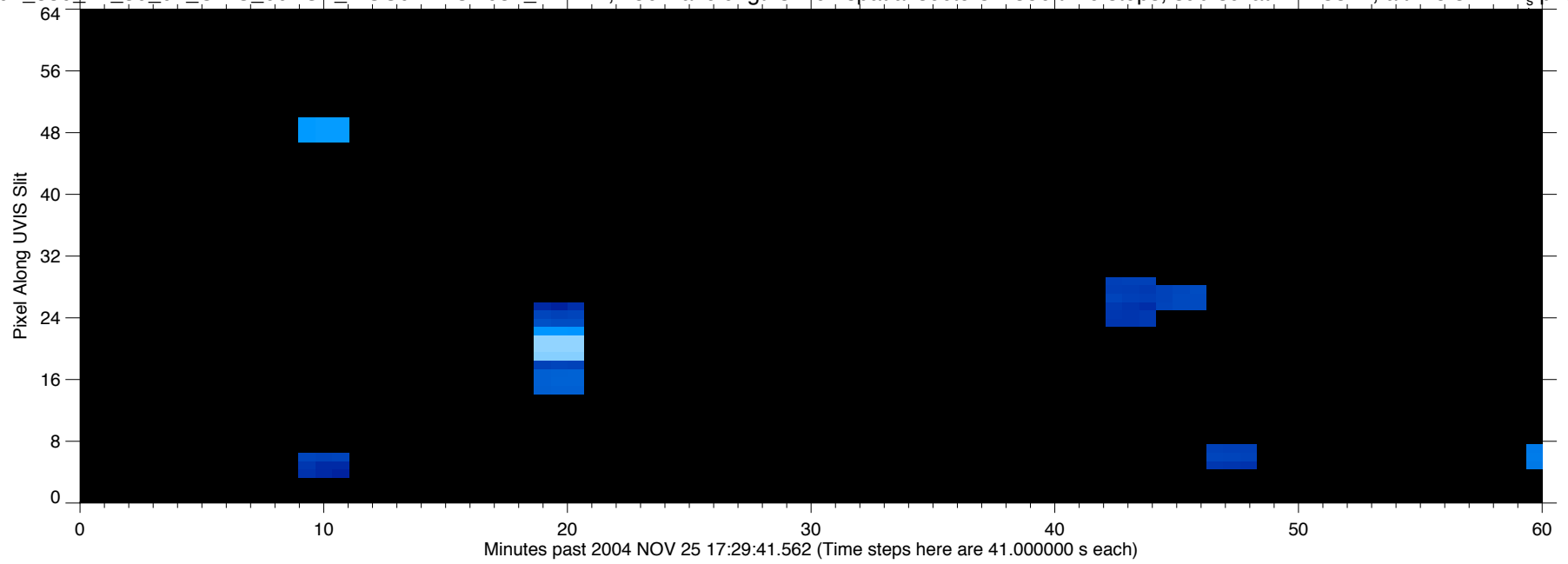
EUV2004\_330\_15\_41\_23\_UVIS\_00BSA\_MOS02APOB031\_PRIME, 256 wavelengths x 64 spatial sectors x 139 time steps, sub-sc lat=-11.3494, alt=75.4026 R<sub>s</sub>, phase=73.0728



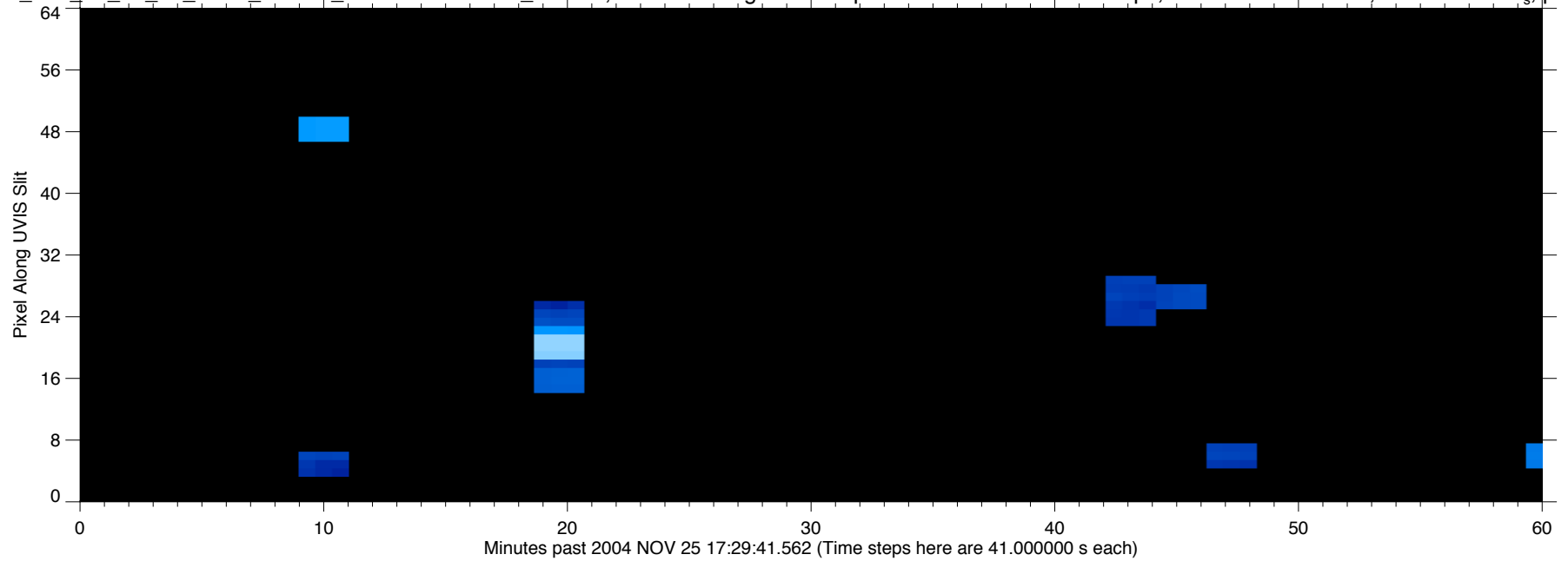
EUV2004\_330\_15\_41\_23\_UVIS\_00BSA\_MOS02APOB031\_PRIME, 256 wavelengths x 64 spatial sectors x 139 time steps, sub-sc lat=-11.3494, alt=75.4026 R<sub>s</sub>, phase=73.0728



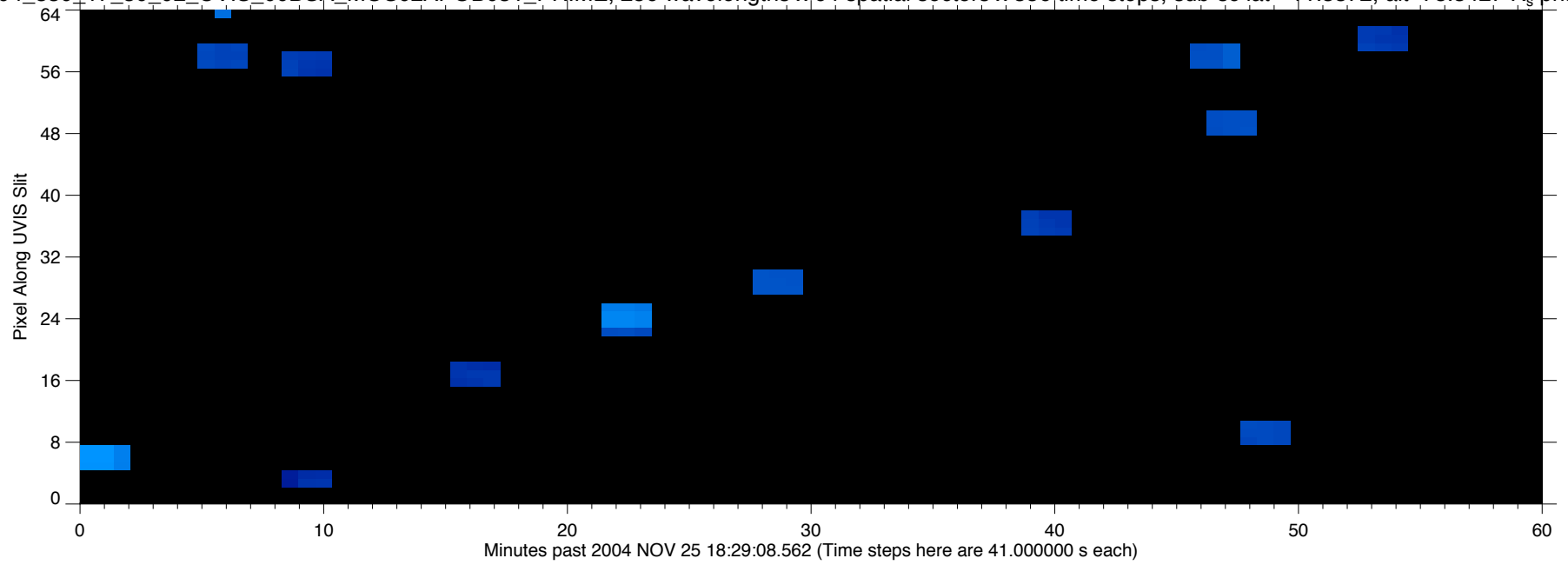
EUV2004\_330\_17\_30\_02\_UVIS\_00BSA\_MOS02APOB031\_PRIME, 256 wavelengths x 64 spatial sectors x 356 time steps, sub-sc lat=-11.3372, alt=75.3427 R<sub>s</sub>, phase=72.9967



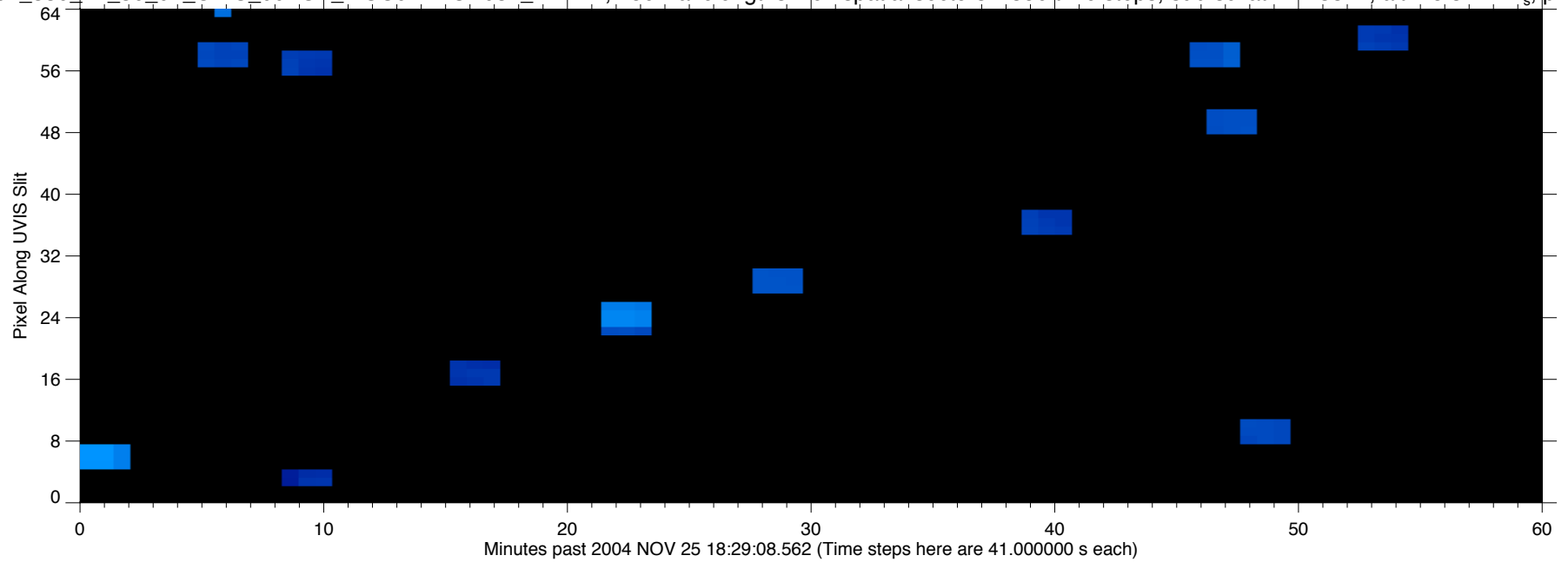
EUV2004\_330\_17\_30\_02\_UVIS\_00BSA\_MOS02APOB031\_PRIME, 256 wavelengths x 64 spatial sectors x 356 time steps, sub-sc lat=-11.3372, alt=75.3427 R<sub>s</sub>, phase=72.9967



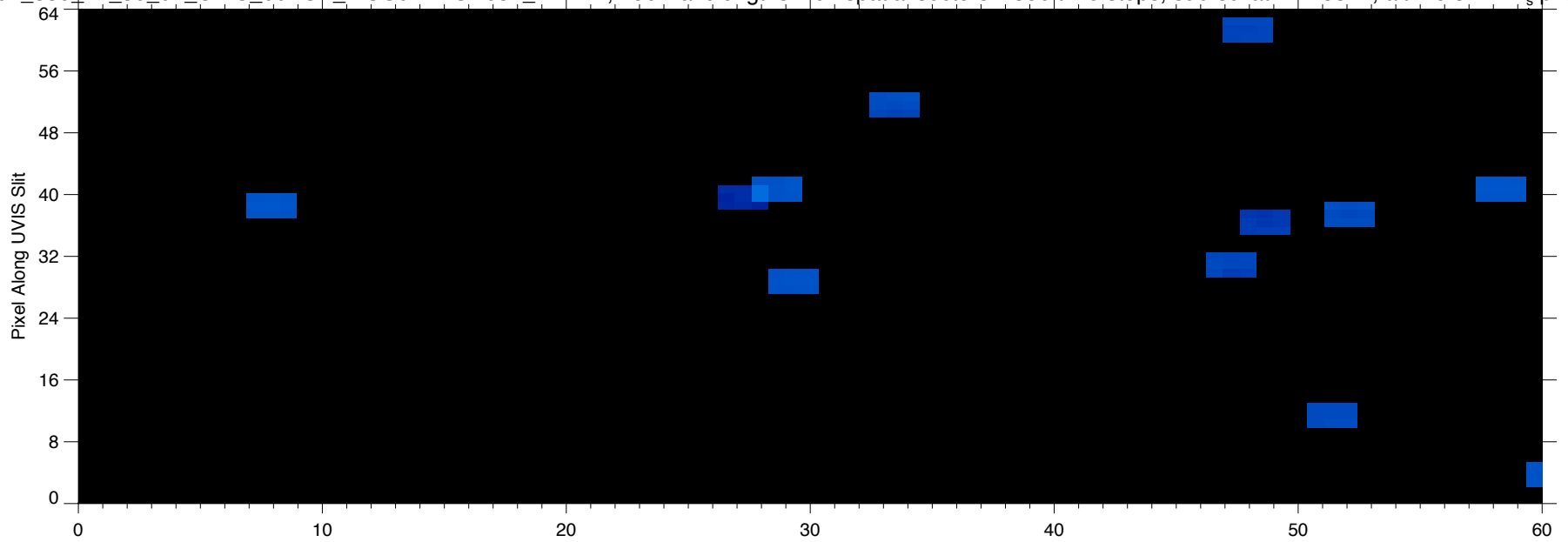
EUV2004\_330\_17\_30\_02\_UVIS\_00BSA\_MOS02APOB031\_PRIME, 256 wavelengths x 64 spatial sectors x 356 time steps, sub-sc lat=-11.3372, alt=75.3427 R<sub>s</sub>, phase=72.9967



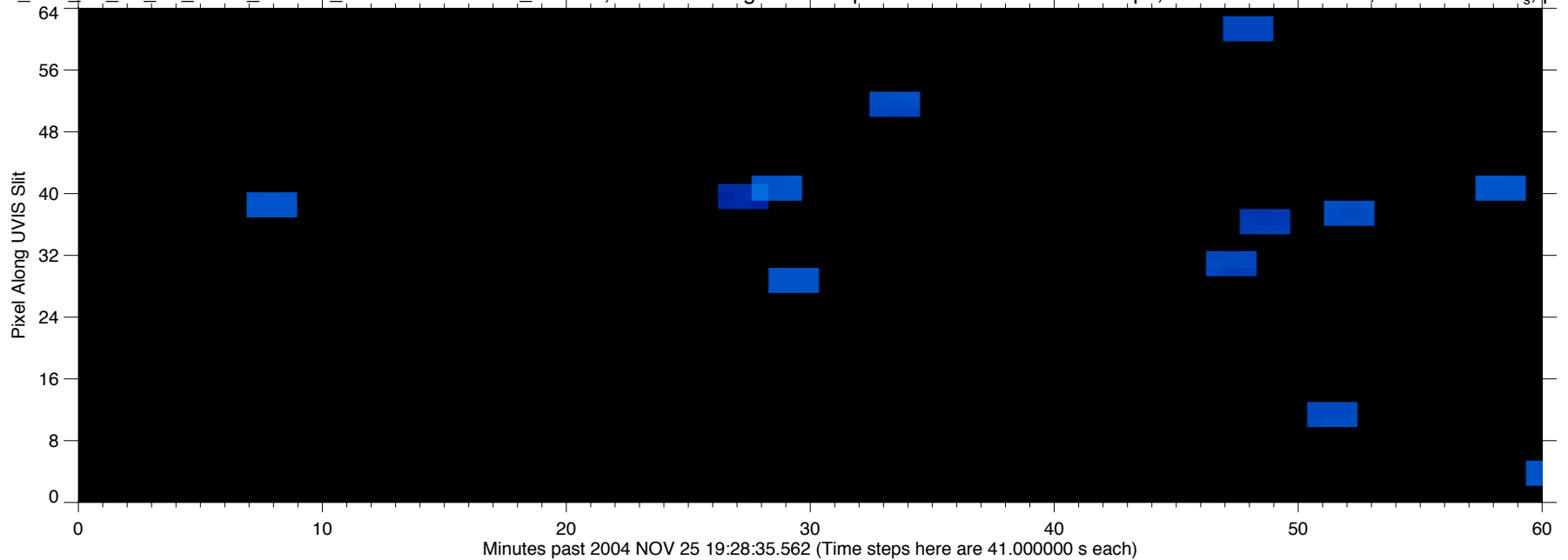
EUV2004\_330\_17\_30\_02\_UVIS\_00BSA\_MOS02APOB031\_PRIME, 256 wavelengths x 64 spatial sectors x 356 time steps, sub-sc lat=-11.3372, alt=75.3427 R<sub>s</sub>, phase=72.9967



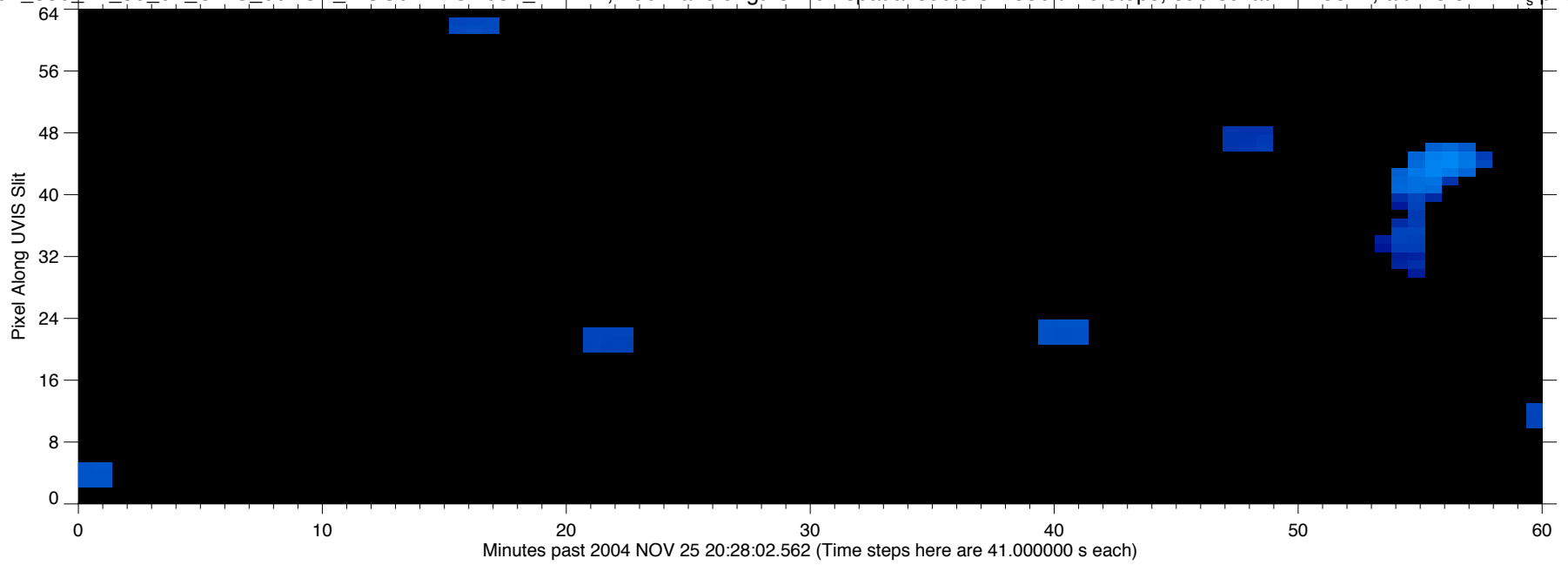
EUV2004\_330\_17\_30\_02\_UVIS\_00BSA\_MOS02APOB031\_PRIME, 256 wavelengths x 64 spatial sectors x 356 time steps, sub-sc lat=-11.3372, alt=75.3427 R<sub>s</sub>, phase=72.9967



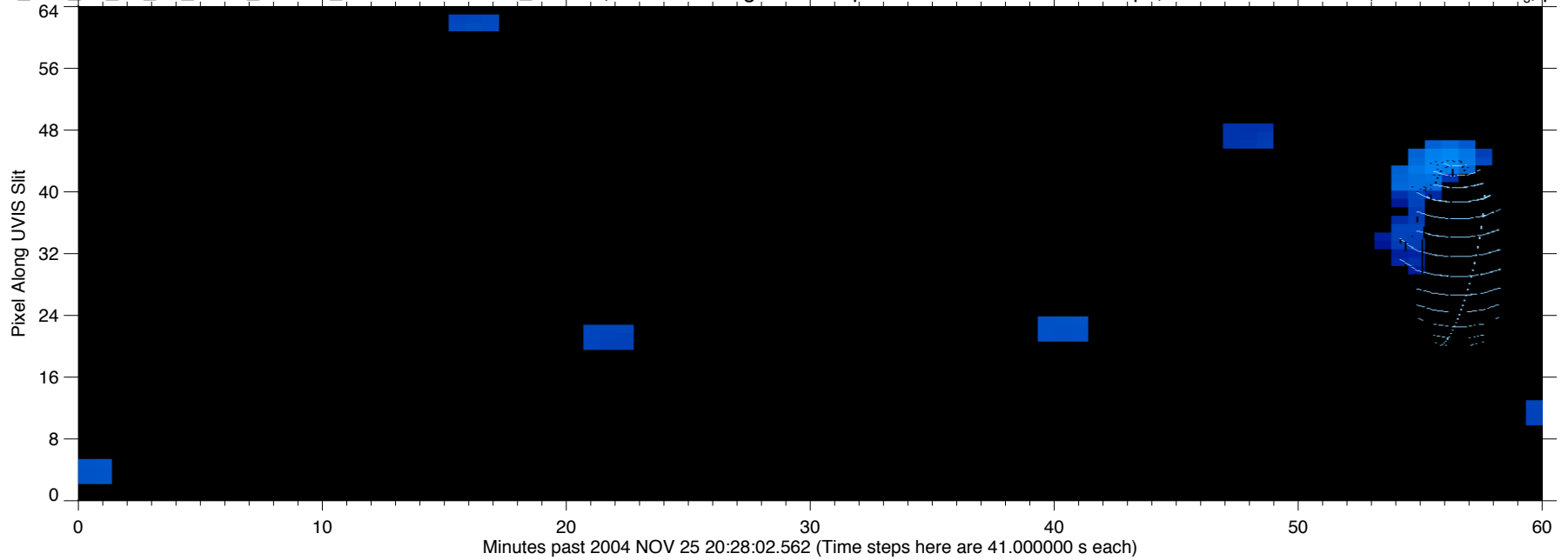
EUV2004\_330\_17\_30\_02\_UVIS\_00BSA\_MOS02APOB031\_PRIME, 256 wavelengths x 64 spatial sectors x 356 time steps, sub-sc lat=-11.3372, alt=75.3427 R<sub>s</sub>, phase=72.9967



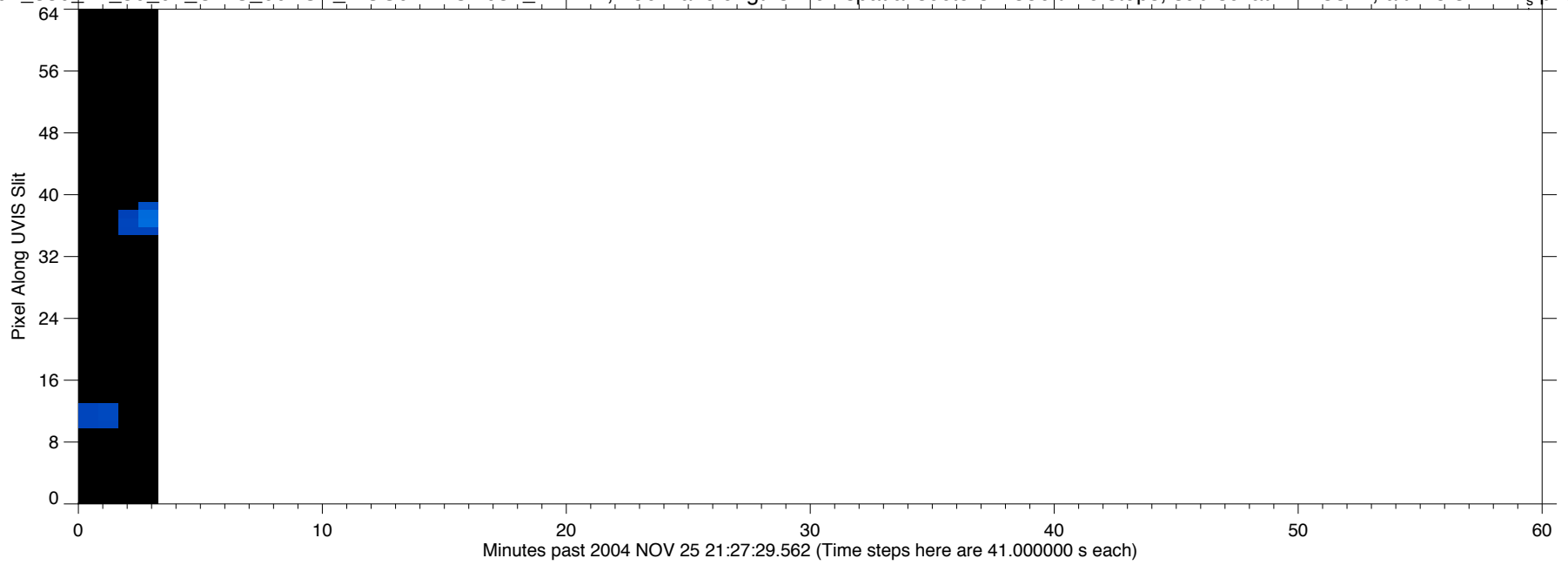
EUV2004\_330\_17\_30\_02\_UVIS\_00BSA\_MOS02APOB031\_PRIME, 256 wavelengths x 64 spatial sectors x 356 time steps, sub-sc lat=-11.3372, alt=75.3427 R<sub>s</sub>, phase=72.9967



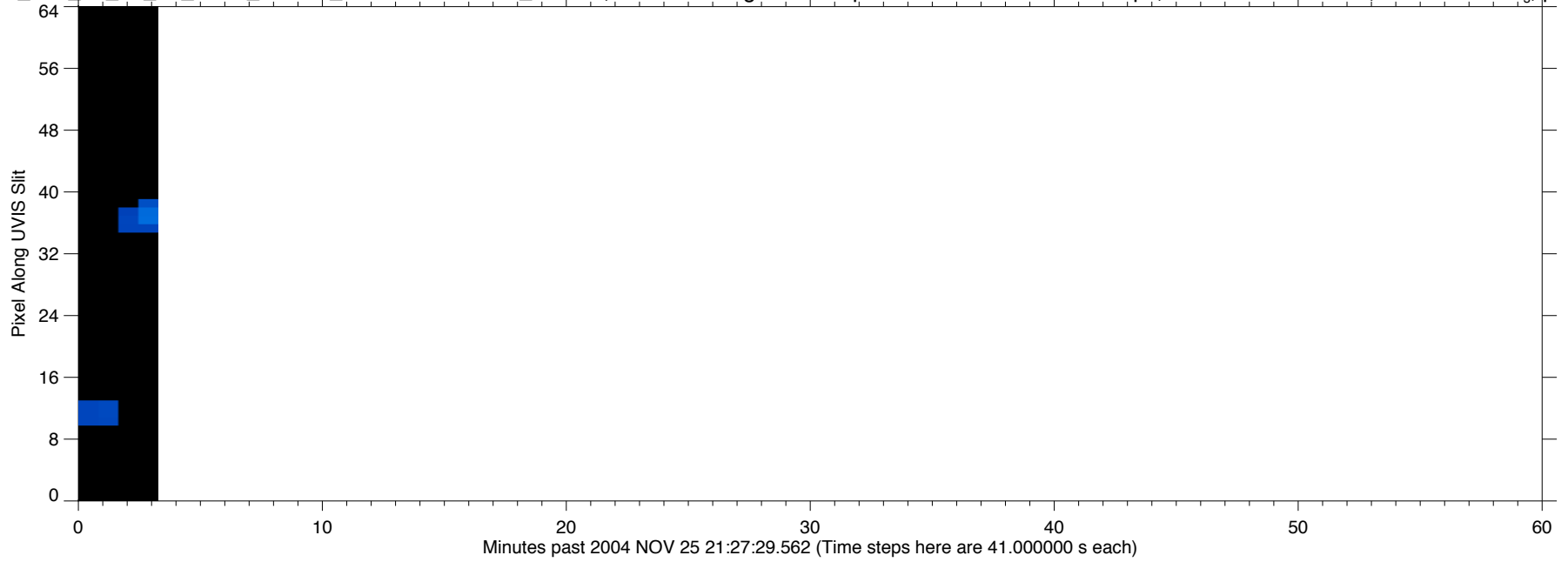
EUV2004\_330\_17\_30\_02\_UVIS\_00BSA\_MOS02APOB031\_PRIME, 256 wavelengths x 64 spatial sectors x 356 time steps, sub-sc lat=-11.3372, alt=75.3427 R<sub>s</sub>, phase=72.9967



EUV2004\_330\_17\_30\_02\_UVIS\_00BSA\_MOS02APOB031\_PRIME, 256 wavelengths x 64 spatial sectors x 356 time steps, sub-sc lat=-11.3372, alt=75.3427 R<sub>s</sub>, phase=72.9967

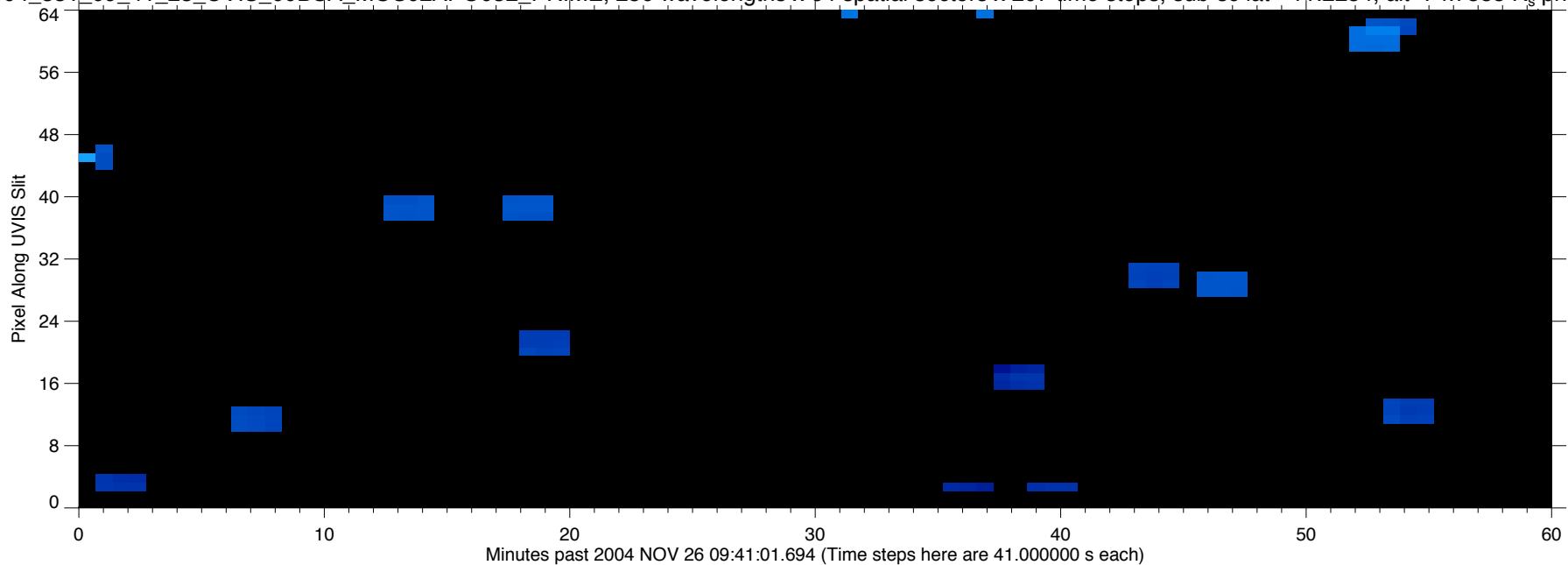


EUV2004\_330\_17\_30\_02\_UVIS\_00BSA\_MOS02APOB031\_PRIME, 256 wavelengths x 64 spatial sectors x 356 time steps, sub-sc lat=-11.3372, alt=75.3427 R<sub>s</sub>, phase=72.9967

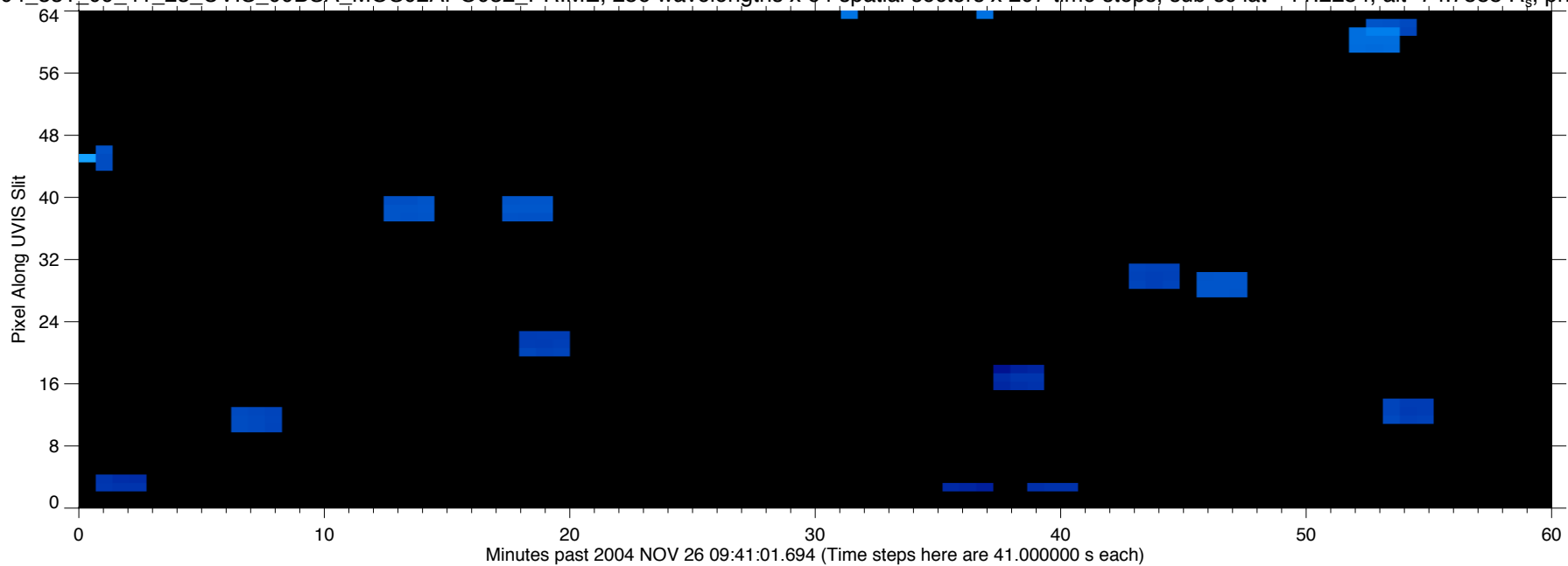




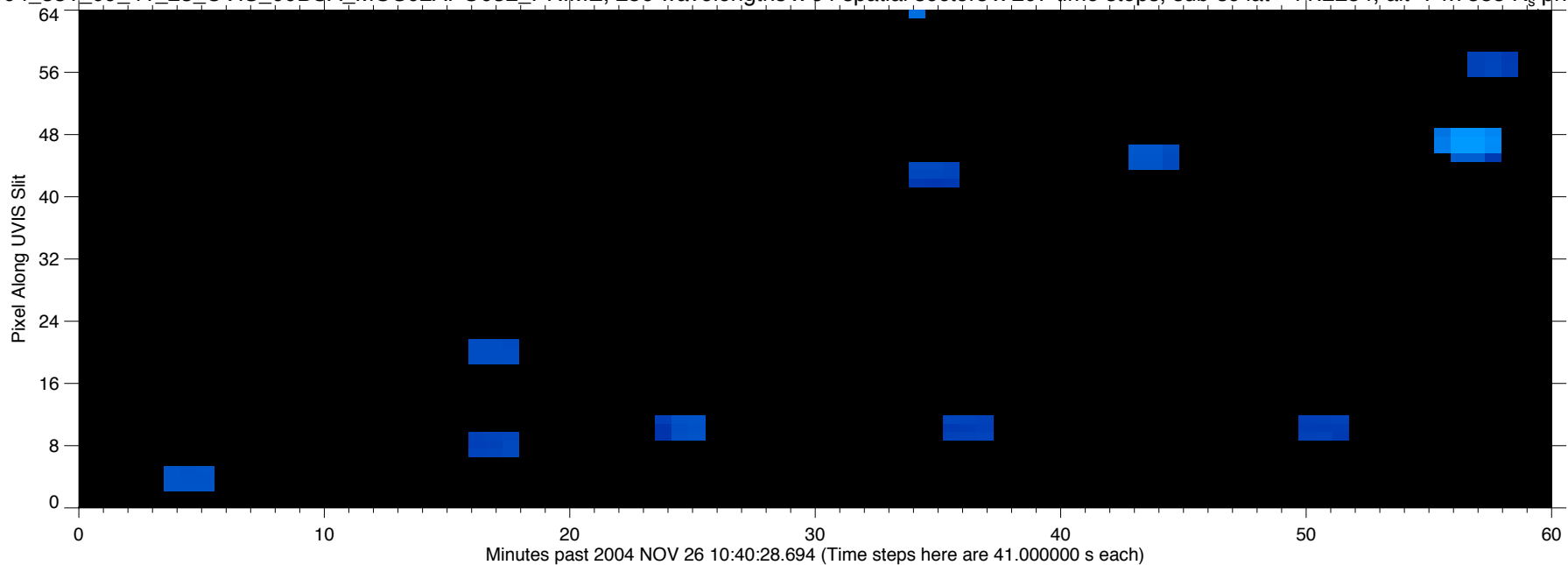
EUV2004\_331\_09\_41\_23\_UVIS\_00BSA\_MOS02APO032\_PRIME, 256 wavelengths x 64 spatial sectors x 207 time steps, sub-sc lat=-11.2254, alt=74.7588 R<sub>s</sub> phase=72.3112



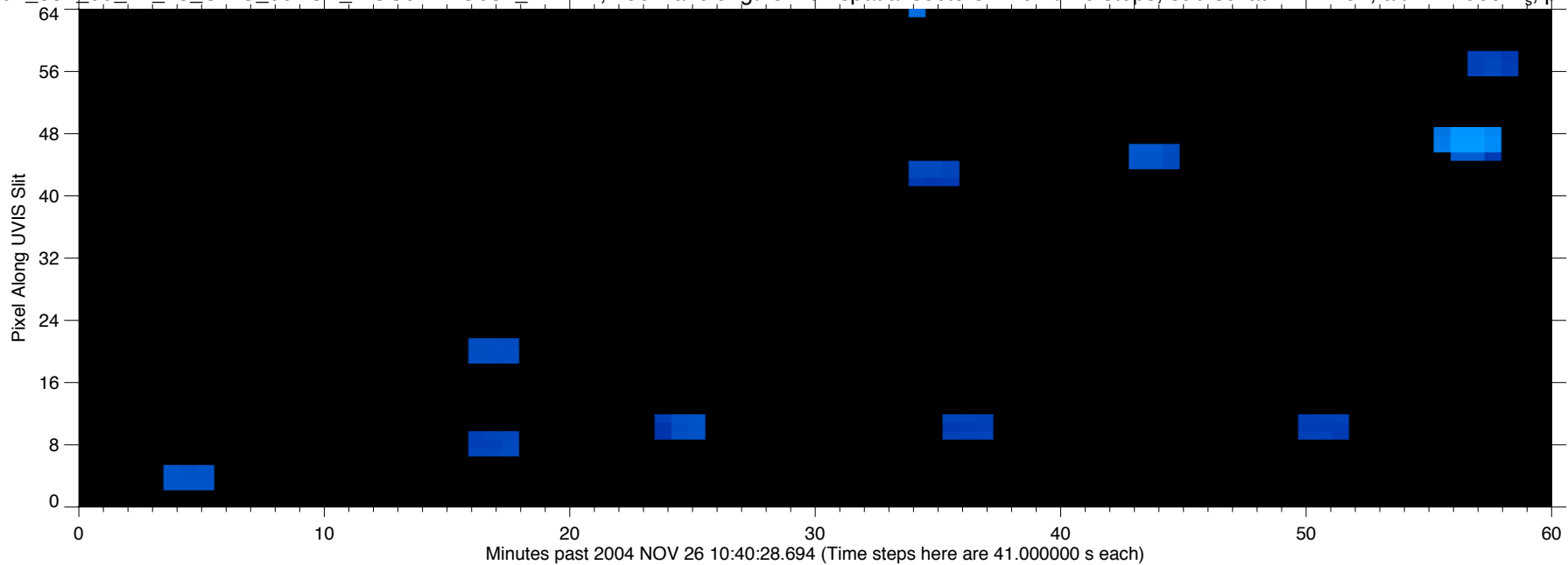
EUV2004\_331\_09\_41\_23\_UVIS\_00BSA\_MOS02APO032\_PRIME, 256 wavelengths x 64 spatial sectors x 207 time steps, sub-sc lat=-11.2254, alt=74.7588 R<sub>s</sub> phase=72.3112



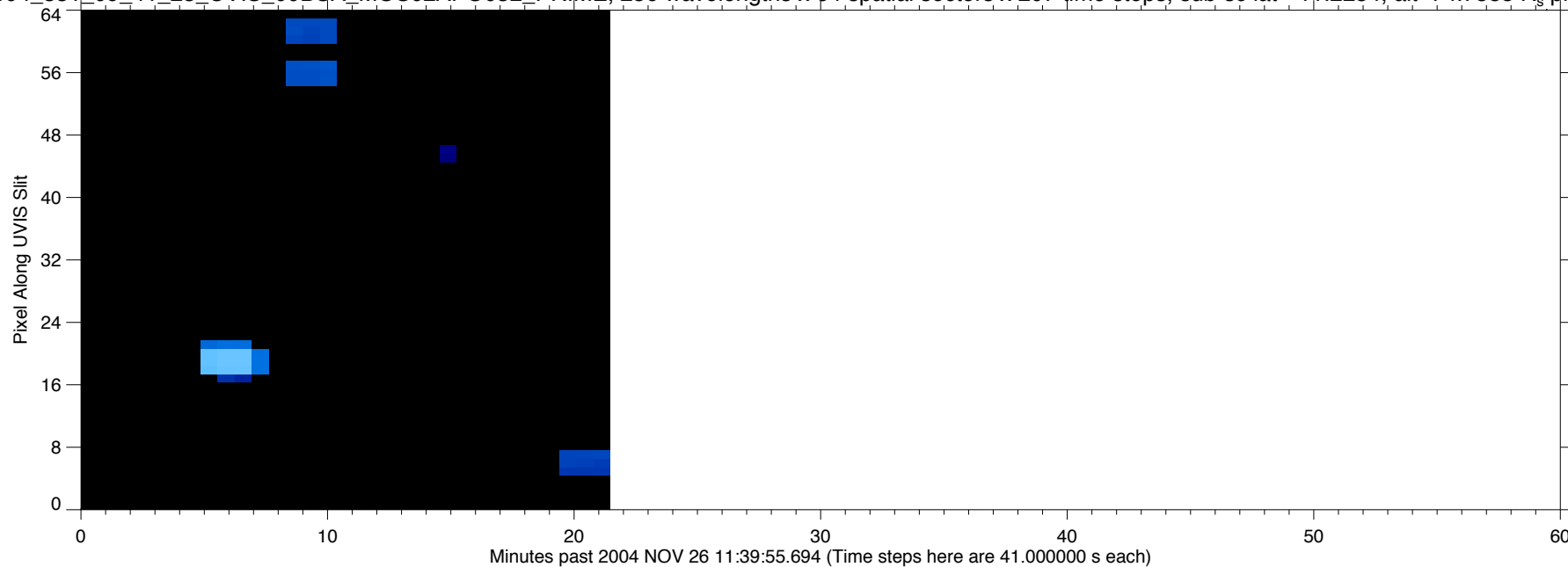
EUV2004\_331\_09\_41\_23\_UVIS\_00BSA\_MOS02APO032\_PRIME, 256 wavelengths x 64 spatial sectors x 207 time steps, sub-sc lat=-11.2254, alt=74.7588 R<sub>s</sub>, phase=72.3112



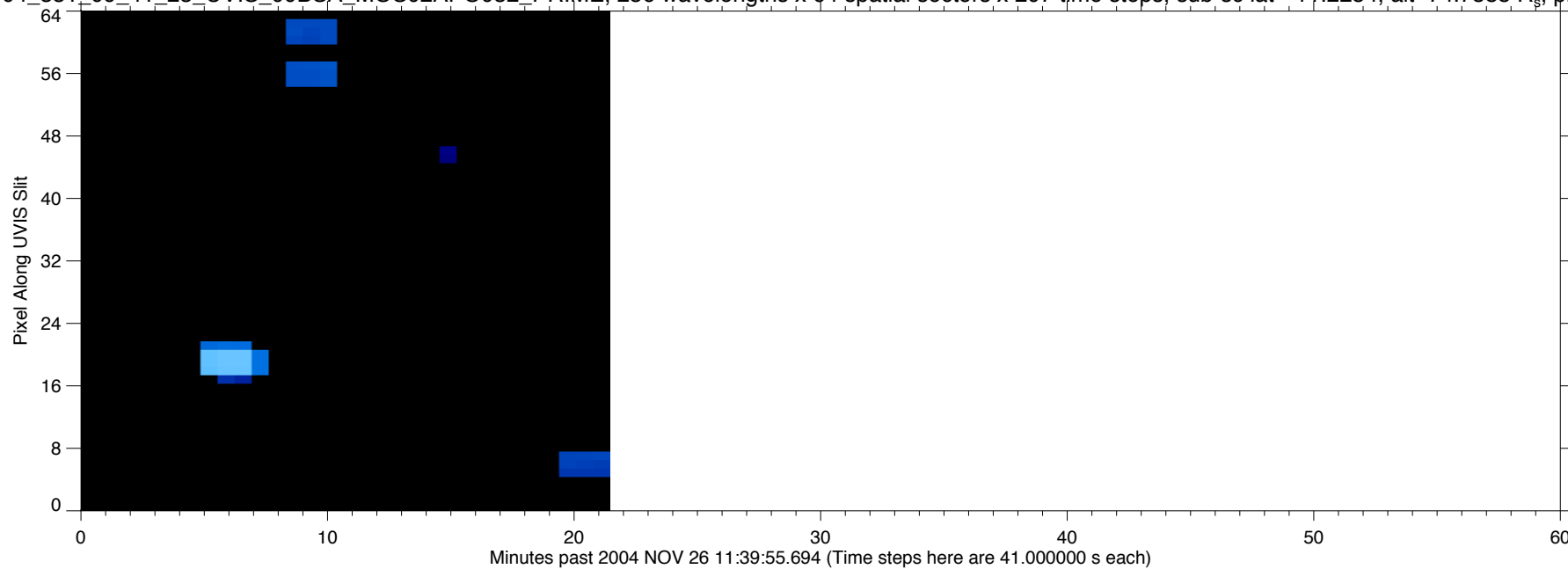
EUV2004\_331\_09\_41\_23\_UVIS\_00BSA\_MOS02APO032\_PRIME, 256 wavelengths x 64 spatial sectors x 207 time steps, sub-sc lat=-11.2254, alt=74.7588 R<sub>s</sub>, phase=72.3112



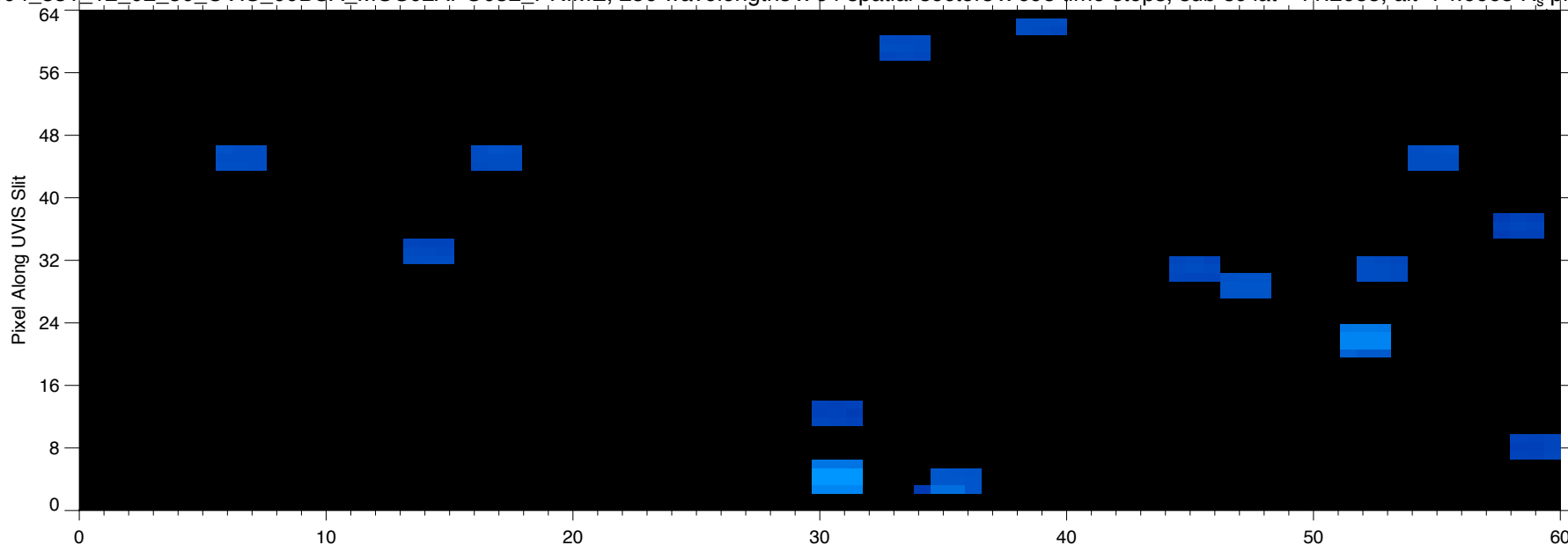
EUV2004\_331\_09\_41\_23\_UVIS\_00BSA\_MOS02APO032\_PRIME, 256 wavelengths x 64 spatial sectors x 207 time steps, sub-sc lat=-11.2254, alt=74.7588 R<sub>s</sub>, phase=72.3112



EUV2004\_331\_09\_41\_23\_UVIS\_00BSA\_MOS02APO032\_PRIME, 256 wavelengths x 64 spatial sectors x 207 time steps, sub-sc lat=-11.2254, alt=74.7588 R<sub>s</sub>, phase=72.3112

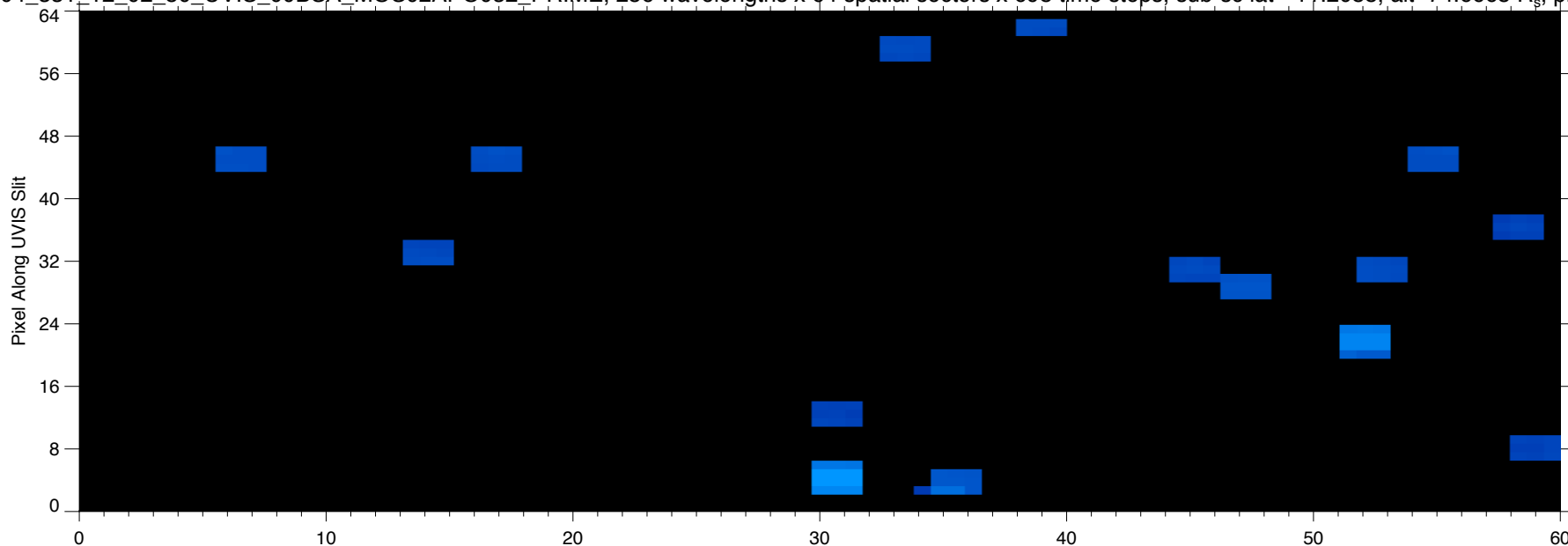


EUV2004\_331\_12\_02\_50\_UVIS\_00BSA\_MOS02APO032\_PRIME, 256 wavelengths x 64 spatial sectors x 698 time steps, sub-sc lat=-11.2088, alt=74.6665 R<sub>s</sub> phase=72.2105



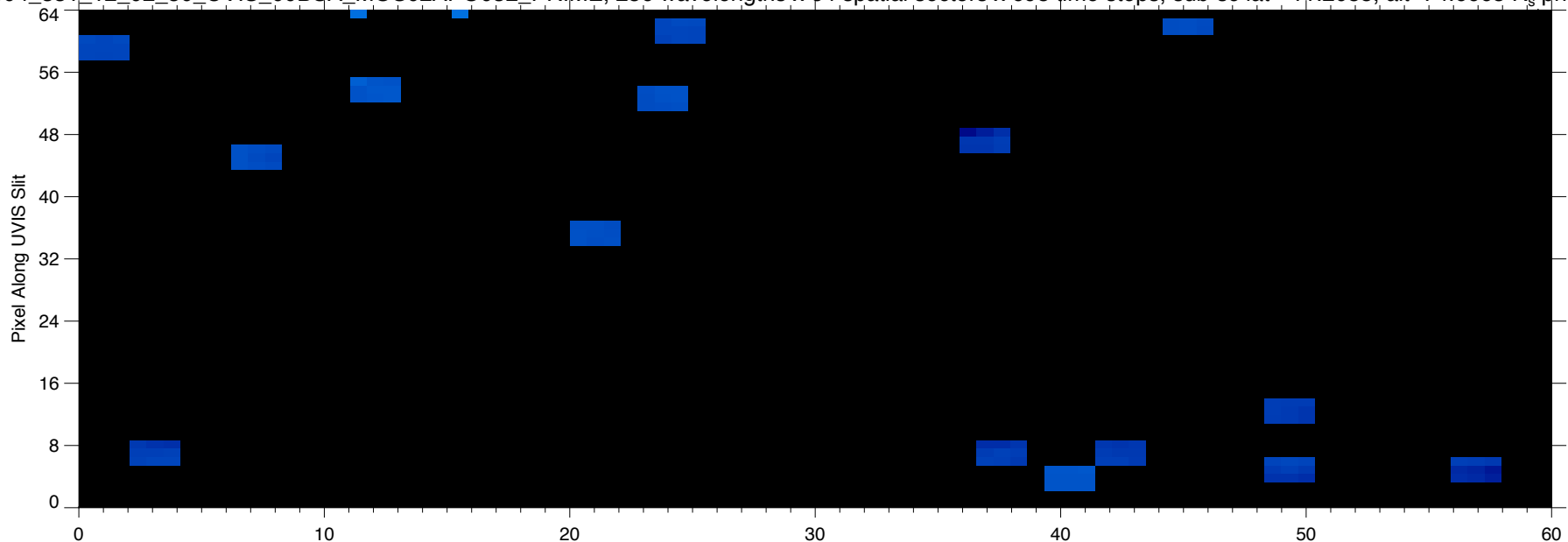
Minutes past 2004 NOV 26 12:02:28.638 (Time steps here are 41.000000 s each)

EUV2004\_331\_12\_02\_50\_UVIS\_00BSA\_MOS02APO032\_PRIME, 256 wavelengths x 64 spatial sectors x 698 time steps, sub-sc lat=-11.2088, alt=74.6665 R<sub>s</sub> phase=72.2105

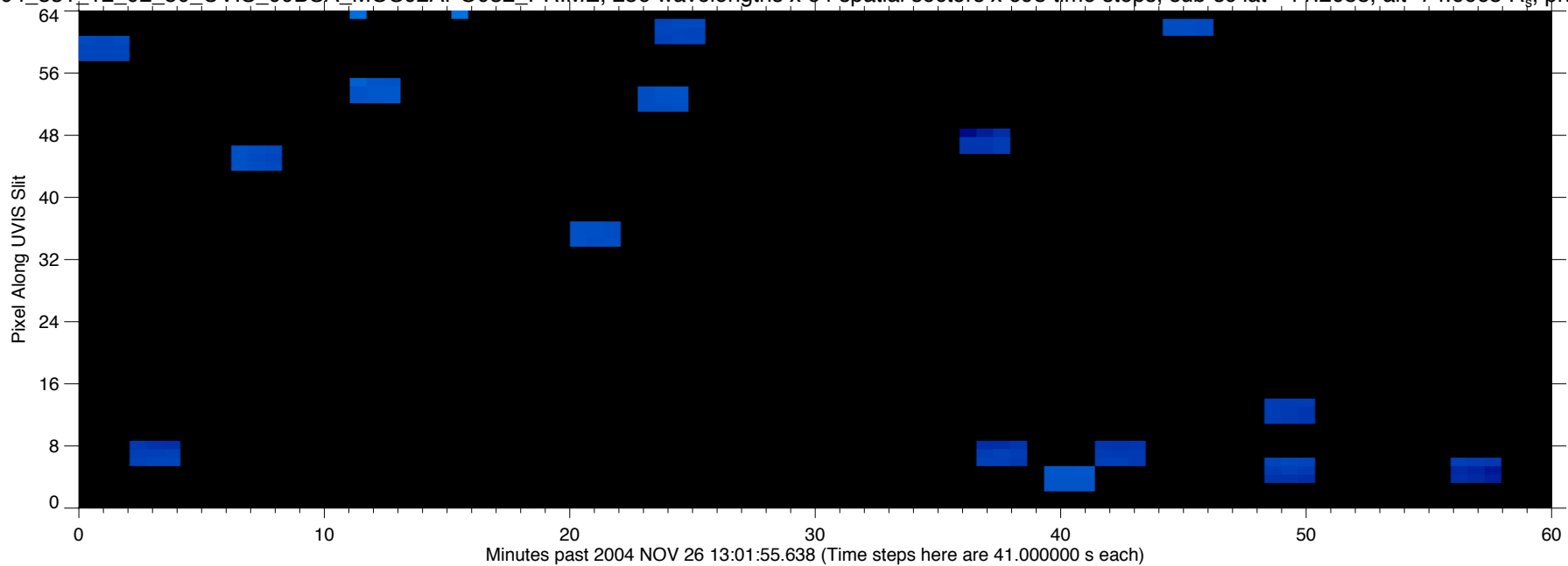


Minutes past 2004 NOV 26 12:02:28.638 (Time steps here are 41.000000 s each)

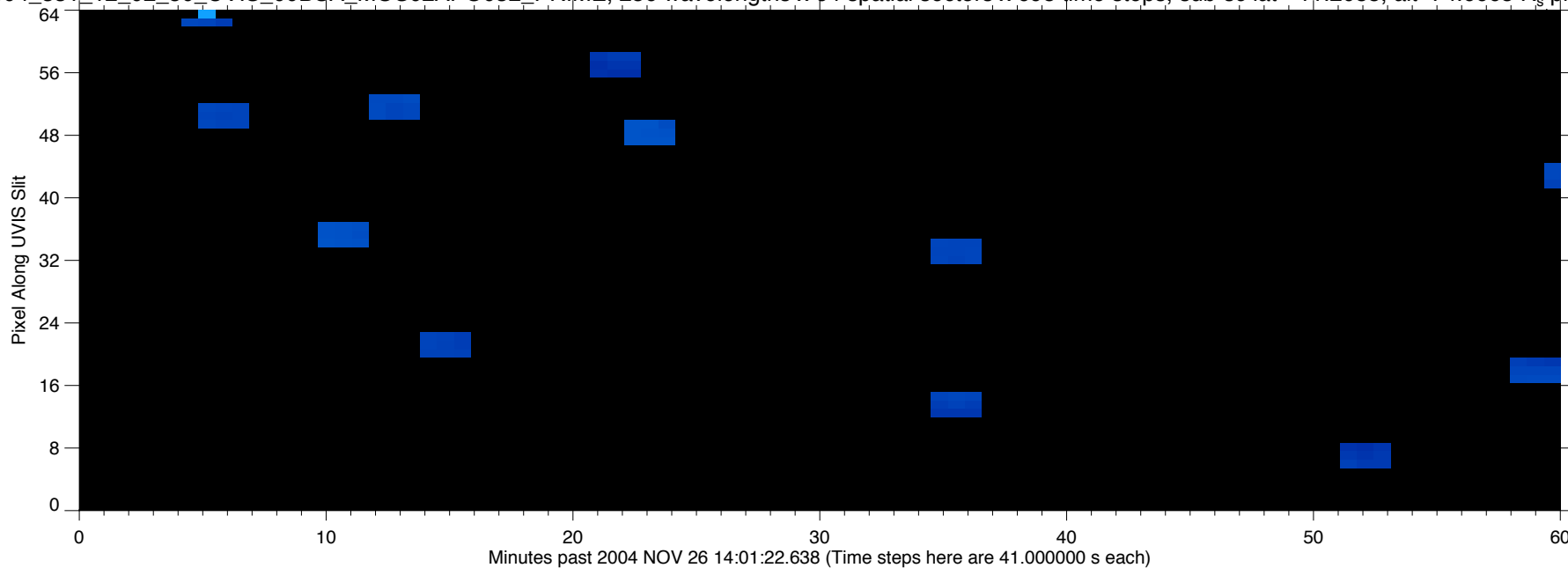
EUV2004\_331\_12\_02\_50\_UVIS\_00BSA\_MOS02APO032\_PRIME, 256 wavelengths x 64 spatial sectors x 698 time steps, sub-sc lat=-11.2088, alt=74.6665 R<sub>s</sub>, phase=72.2105



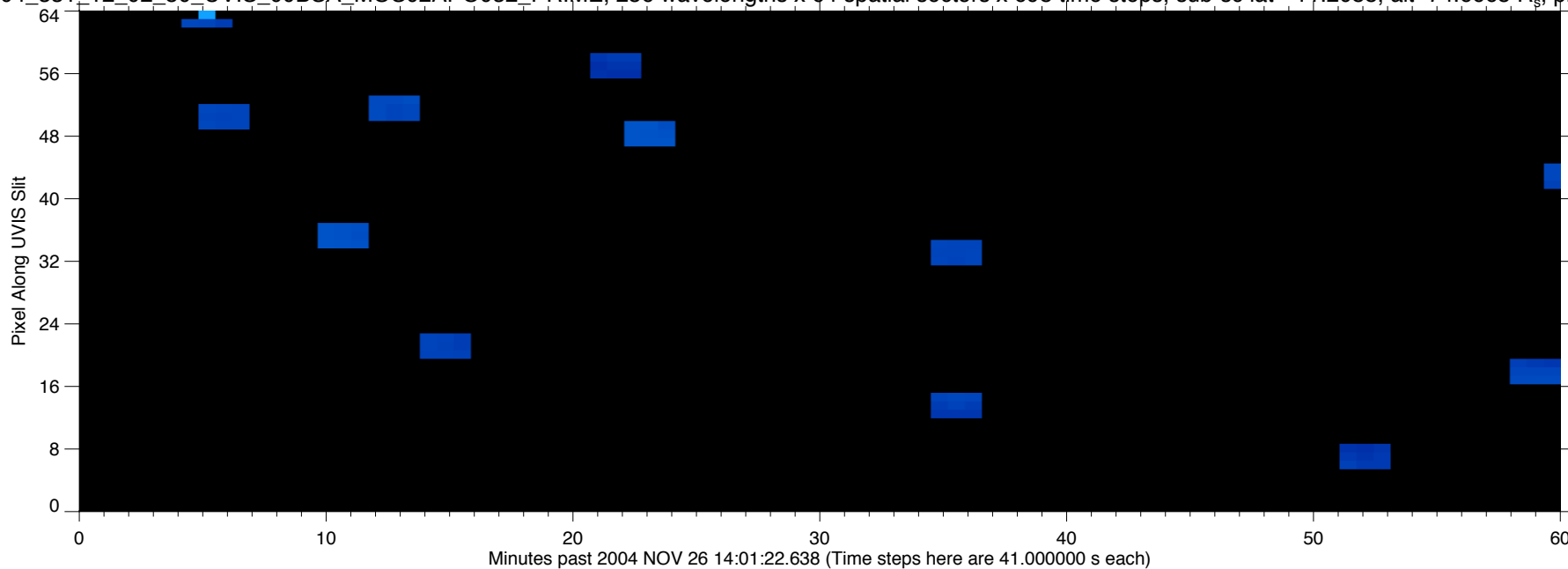
EUV2004\_331\_12\_02\_50\_UVIS\_00BSA\_MOS02APO032\_PRIME, 256 wavelengths x 64 spatial sectors x 698 time steps, sub-sc lat=-11.2088, alt=74.6665 R<sub>s</sub>, phase=72.2105



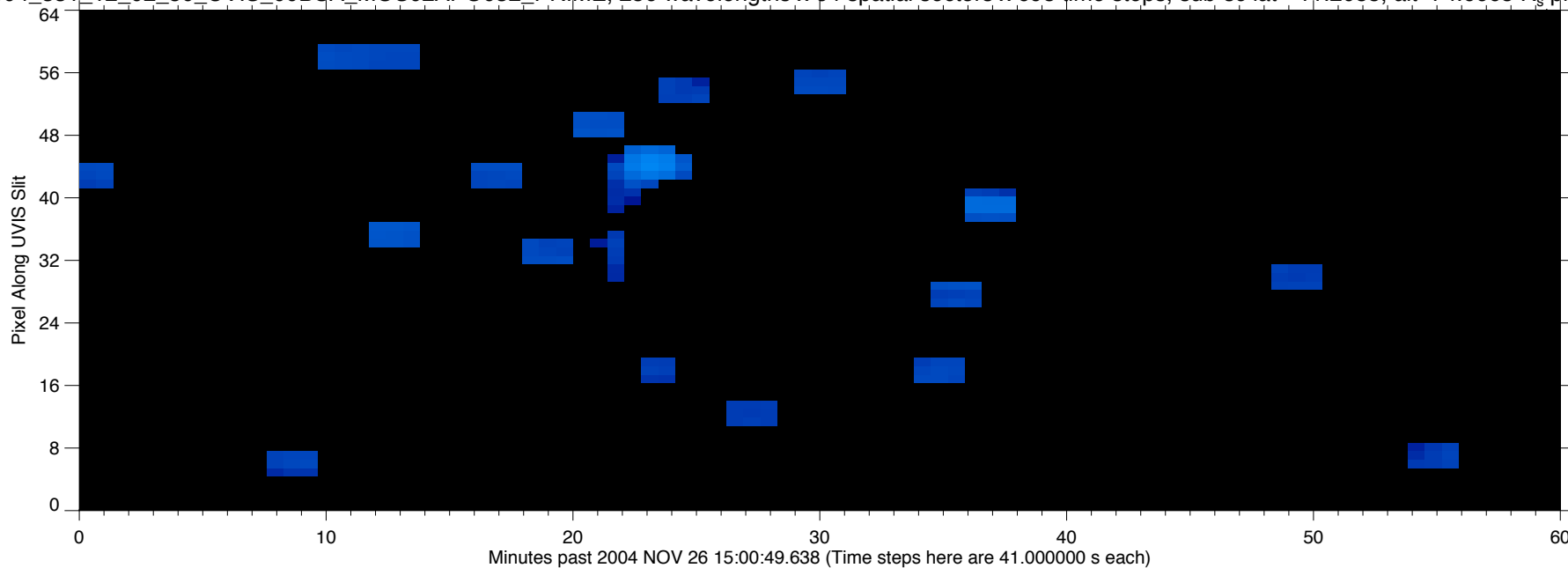
EUV2004\_331\_12\_02\_50\_UVIS\_00BSA\_MOS02APO032\_PRIME, 256 wavelengths x 64 spatial sectors x 698 time steps, sub-sc lat=-11.2088, alt=74.6665 R<sub>s</sub> phase=72.2105



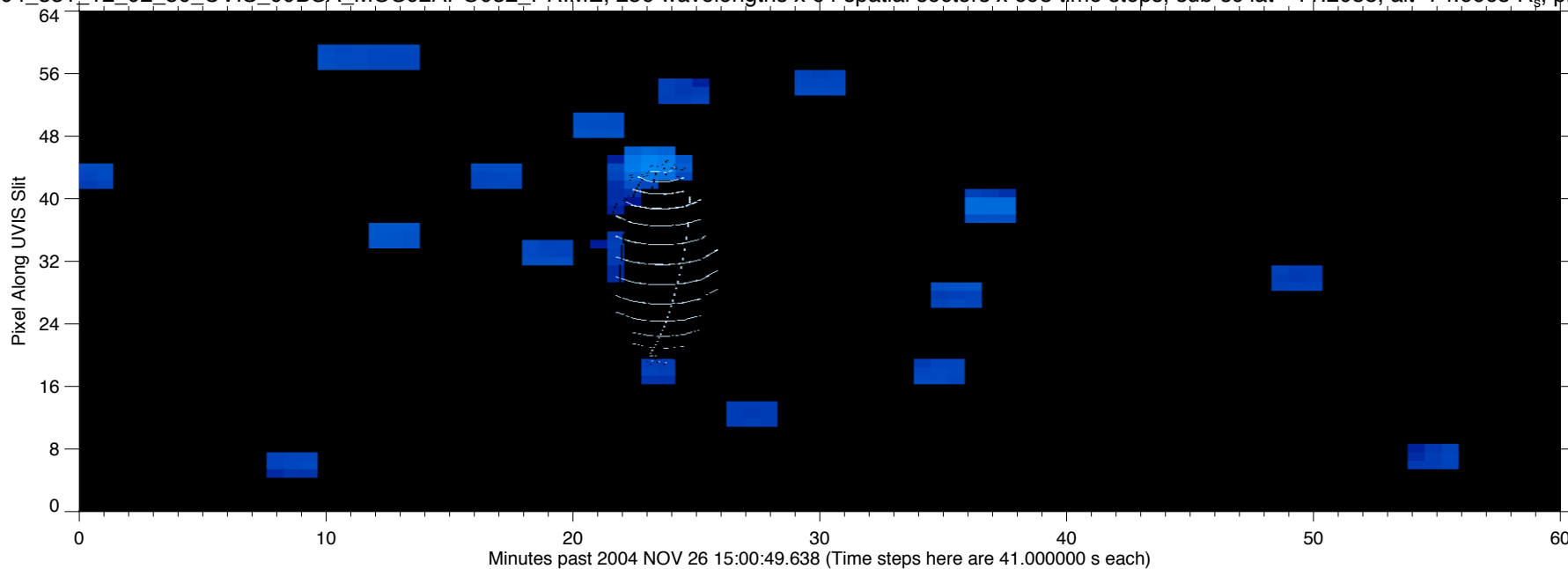
EUV2004\_331\_12\_02\_50\_UVIS\_00BSA\_MOS02APO032\_PRIME, 256 wavelengths x 64 spatial sectors x 698 time steps, sub-sc lat=-11.2088, alt=74.6665 R<sub>s</sub> phase=72.2105



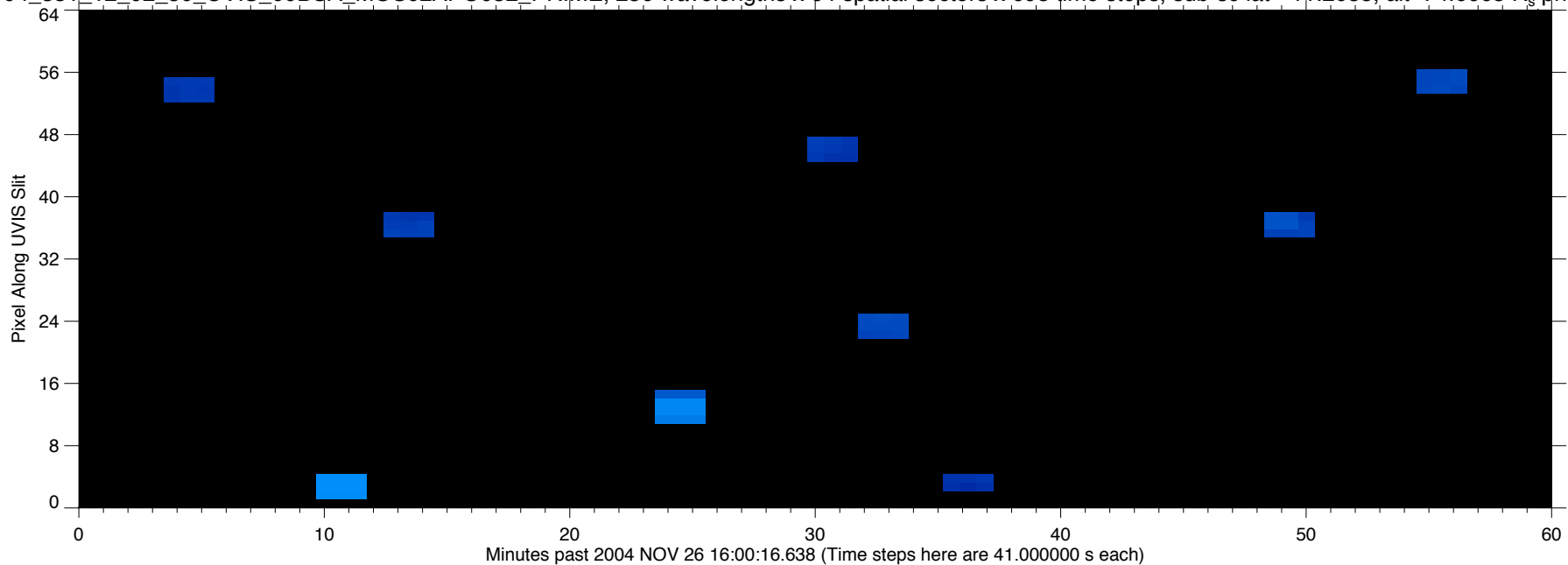
EUV2004\_331\_12\_02\_50\_UVIS\_00BSA\_MOS02APO032\_PRIME, 256 wavelengths x 64 spatial sectors x 698 time steps, sub-sc lat=-11.2088, alt=74.6665 R<sub>s</sub>, phase=72.2105



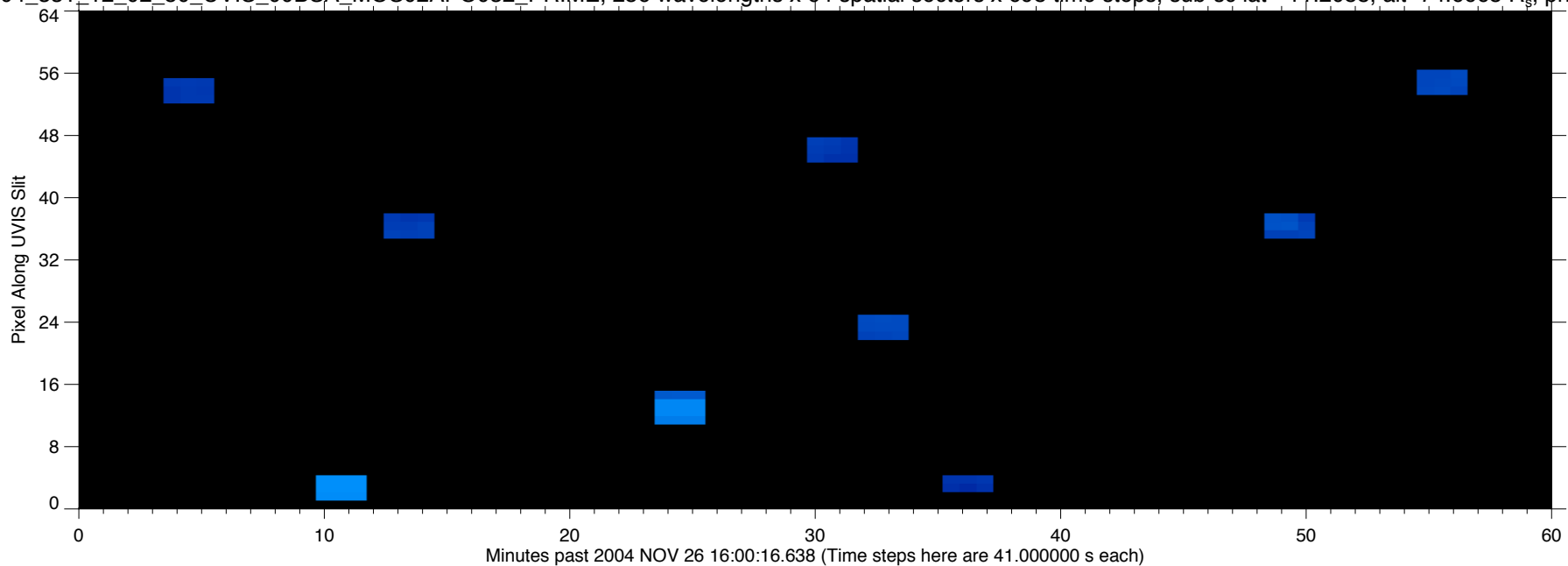
EUV2004\_331\_12\_02\_50\_UVIS\_00BSA\_MOS02APO032\_PRIME, 256 wavelengths x 64 spatial sectors x 698 time steps, sub-sc lat=-11.2088, alt=74.6665 R<sub>s</sub>, phase=72.2105



EUV2004\_331\_12\_02\_50\_UVIS\_00BSA\_MOS02APO032\_PRIME, 256 wavelengths x 64 spatial sectors x 698 time steps, sub-sc lat=-11.2088, alt=74.6665 R<sub>s</sub>, phase=72.2105

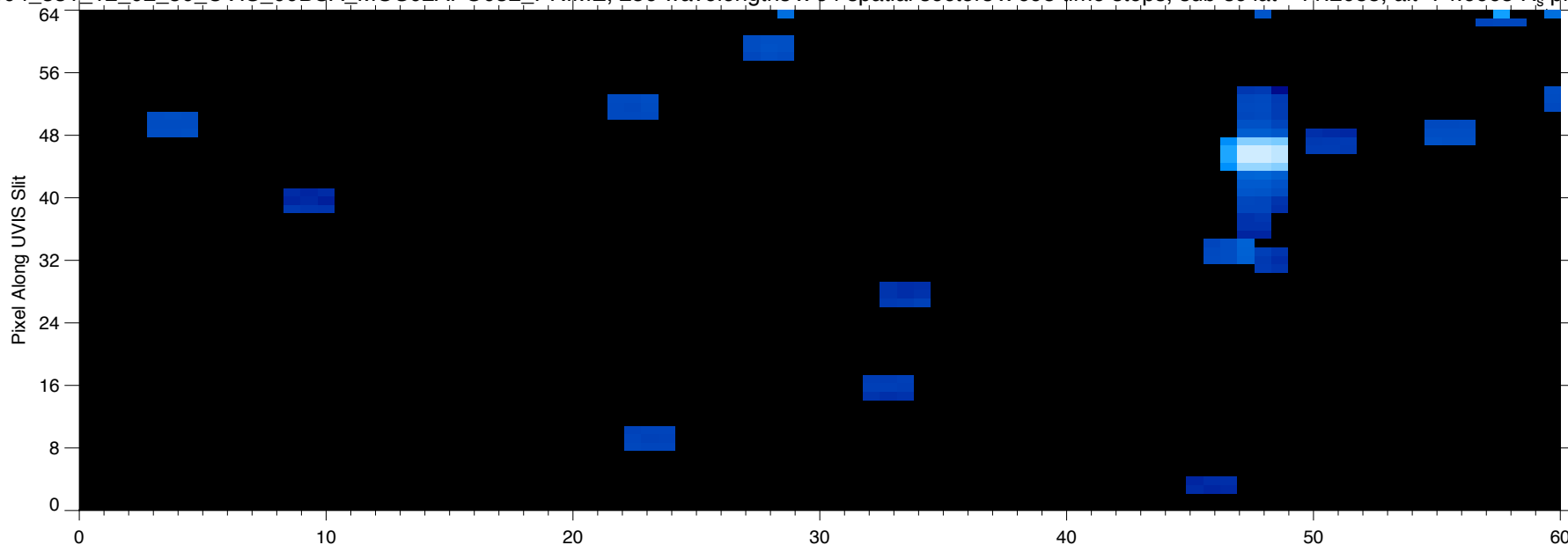


EUV2004\_331\_12\_02\_50\_UVIS\_00BSA\_MOS02APO032\_PRIME, 256 wavelengths x 64 spatial sectors x 698 time steps, sub-sc lat=-11.2088, alt=74.6665 R<sub>s</sub>, phase=72.2105



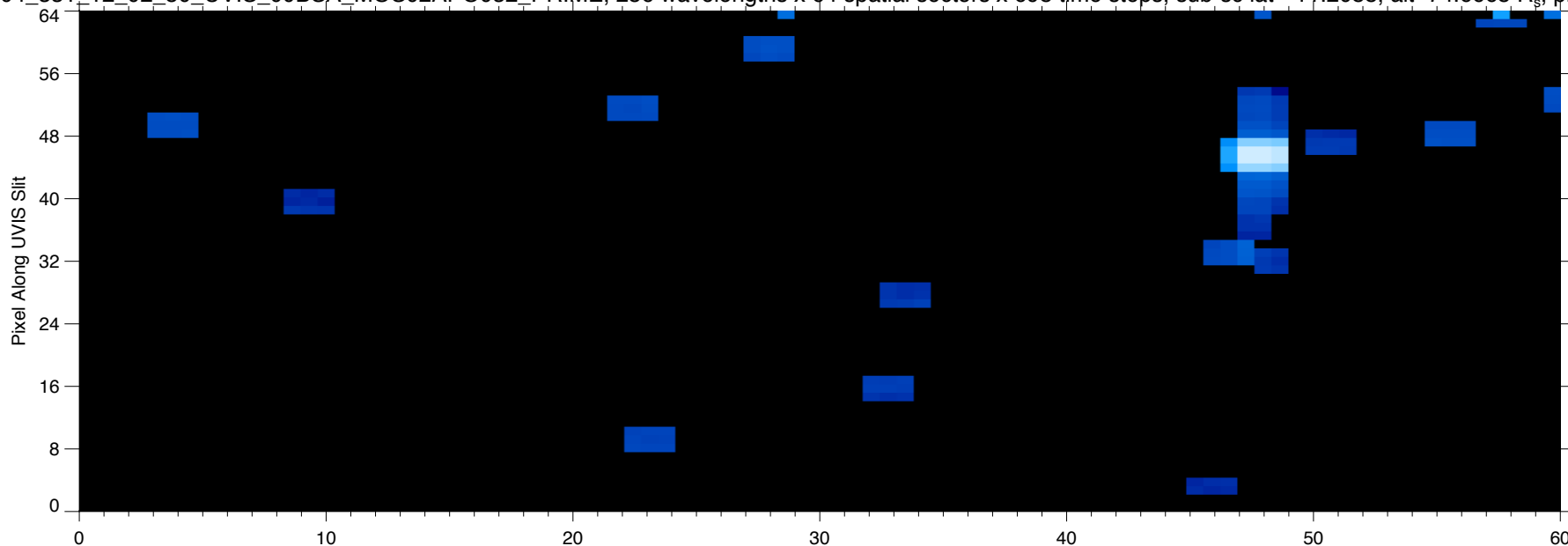


EUV2004\_331\_12\_02\_50\_UVIS\_00BSA\_MOS02APO032\_PRIME, 256 wavelengths x 64 spatial sectors x 698 time steps, sub-sc lat=-11.2088, alt=74.6665 R<sub>s</sub>, phase=72.2105



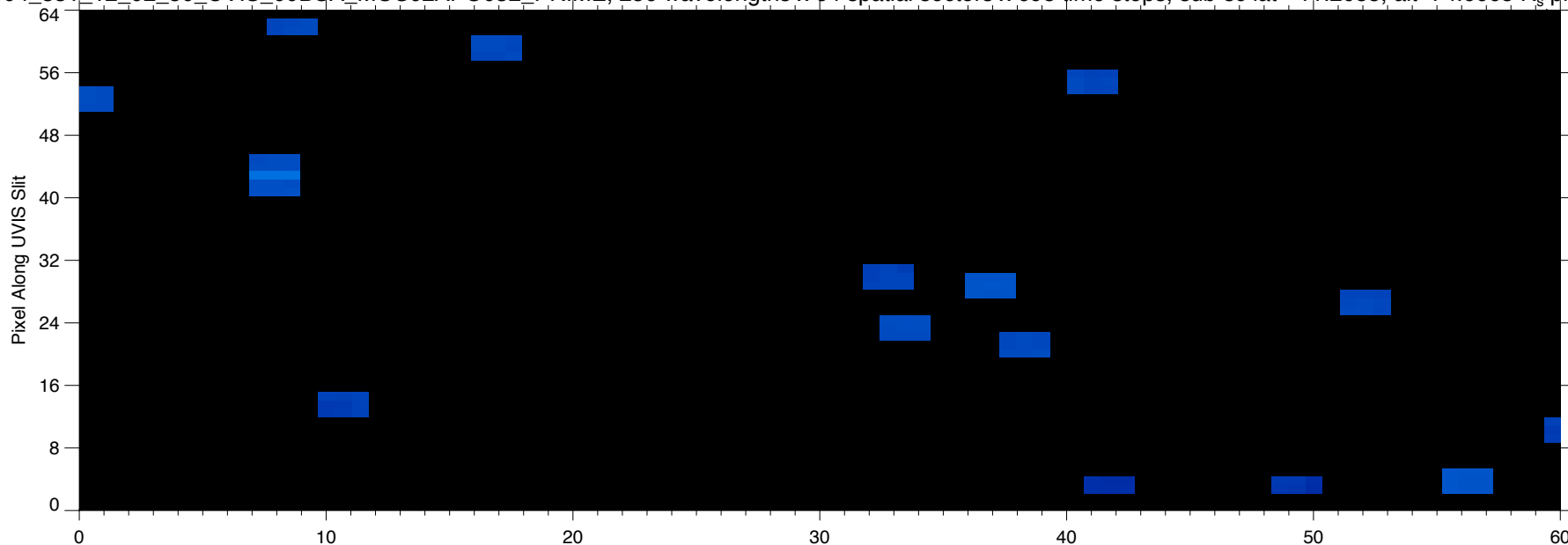
Minutes past 2004 NOV 26 16:59:43.638 (Time steps here are 41.000000 s each)

EUV2004\_331\_12\_02\_50\_UVIS\_00BSA\_MOS02APO032\_PRIME, 256 wavelengths x 64 spatial sectors x 698 time steps, sub-sc lat=-11.2088, alt=74.6665 R<sub>s</sub>, phase=72.2105

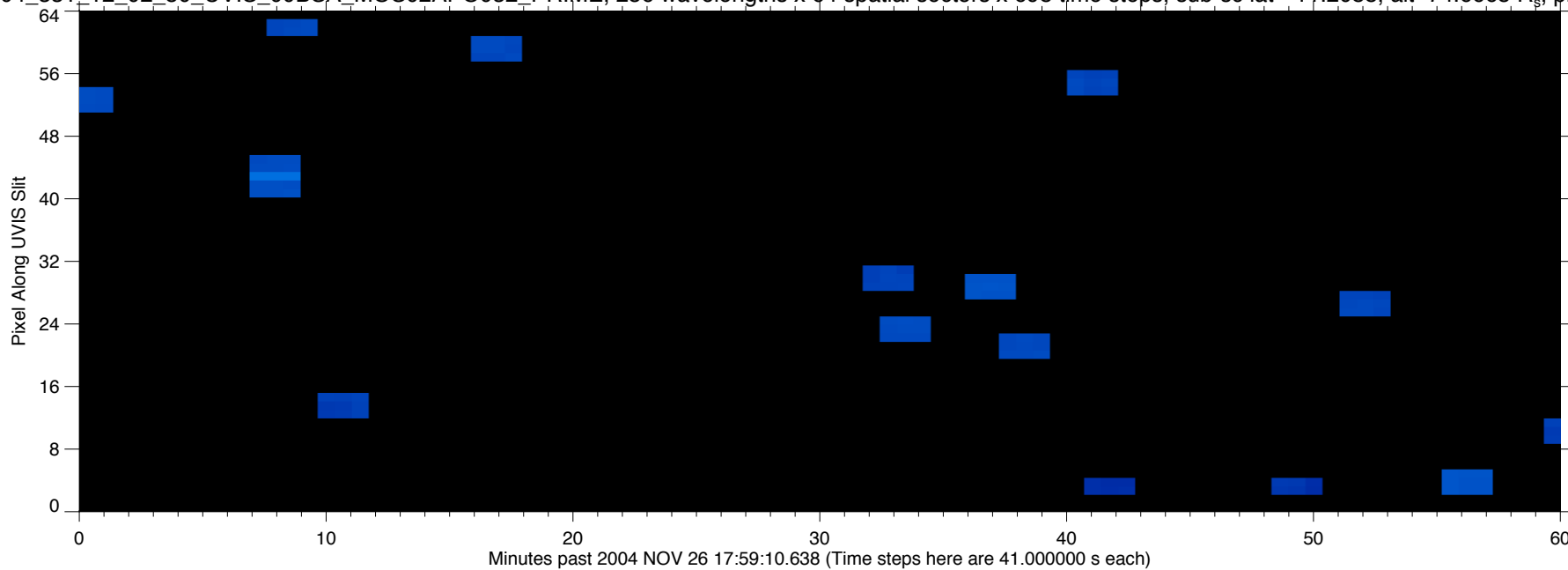


Minutes past 2004 NOV 26 16:59:43.638 (Time steps here are 41.000000 s each)

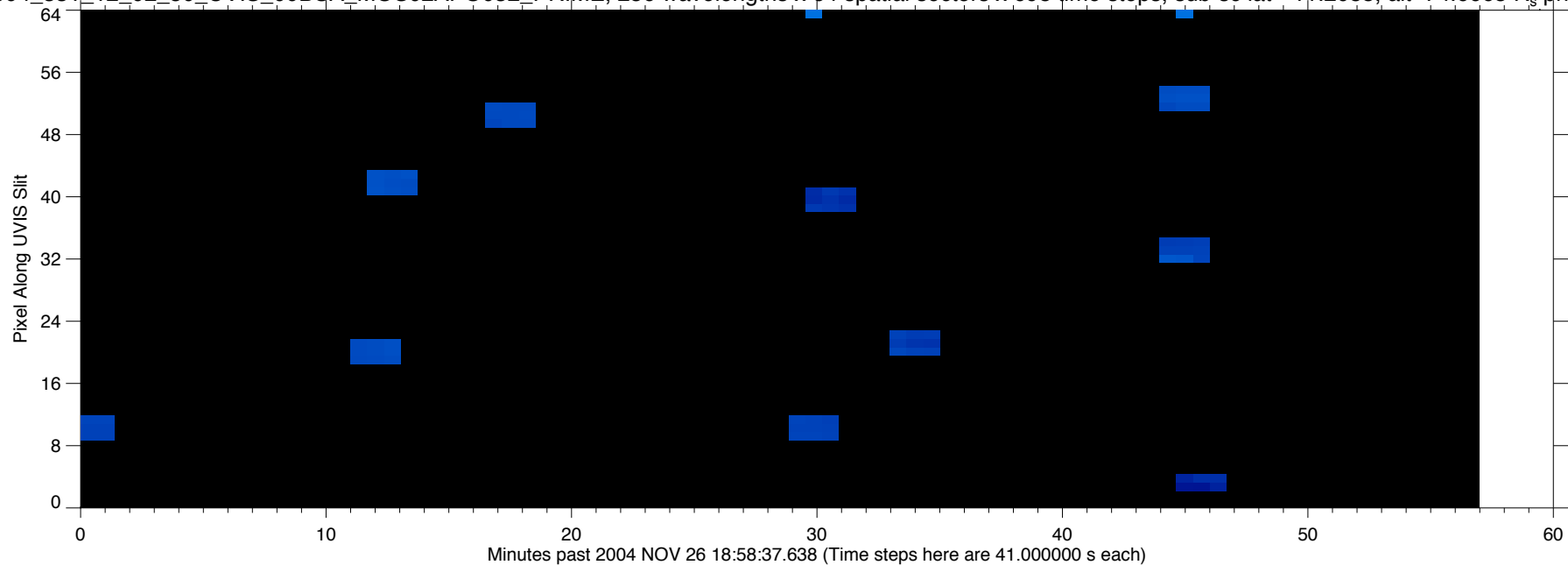
EUV2004\_331\_12\_02\_50\_UVIS\_00BSA\_MOS02APO032\_PRIME, 256 wavelengths x 64 spatial sectors x 698 time steps, sub-sc lat=-11.2088, alt=74.6665 R<sub>s</sub>, phase=72.2105



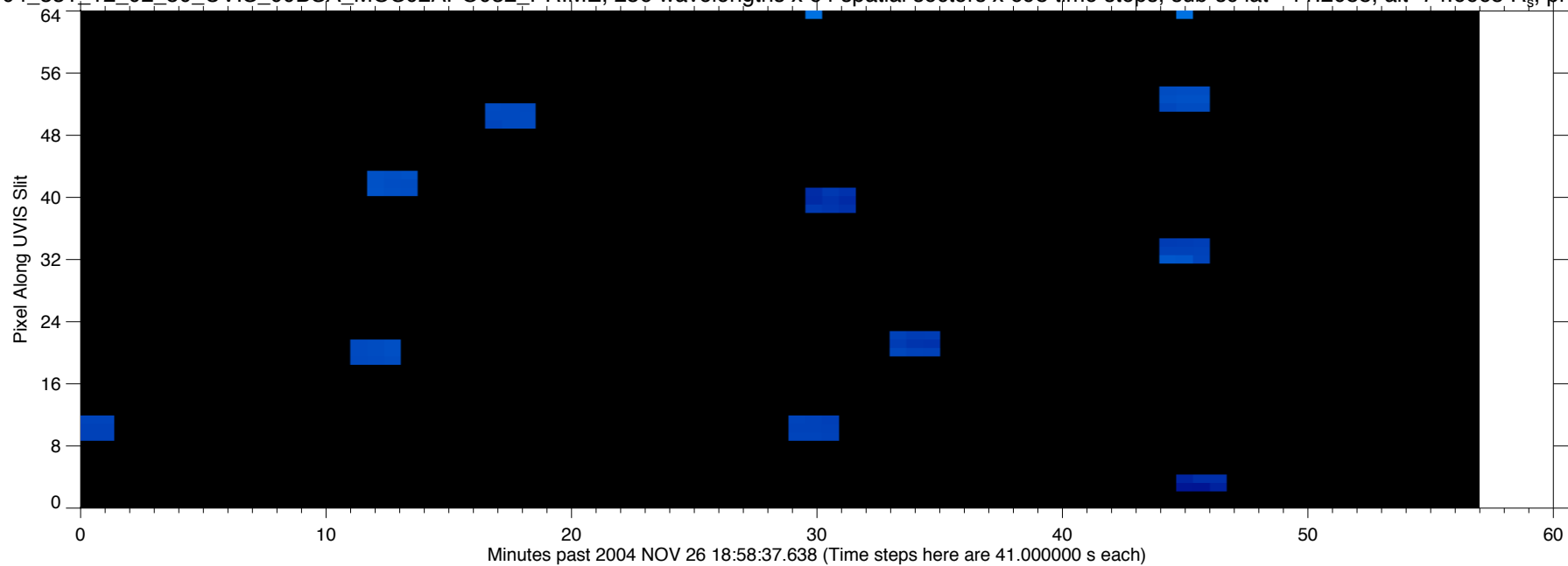
EUV2004\_331\_12\_02\_50\_UVIS\_00BSA\_MOS02APO032\_PRIME, 256 wavelengths x 64 spatial sectors x 698 time steps, sub-sc lat=-11.2088, alt=74.6665 R<sub>s</sub>, phase=72.2105



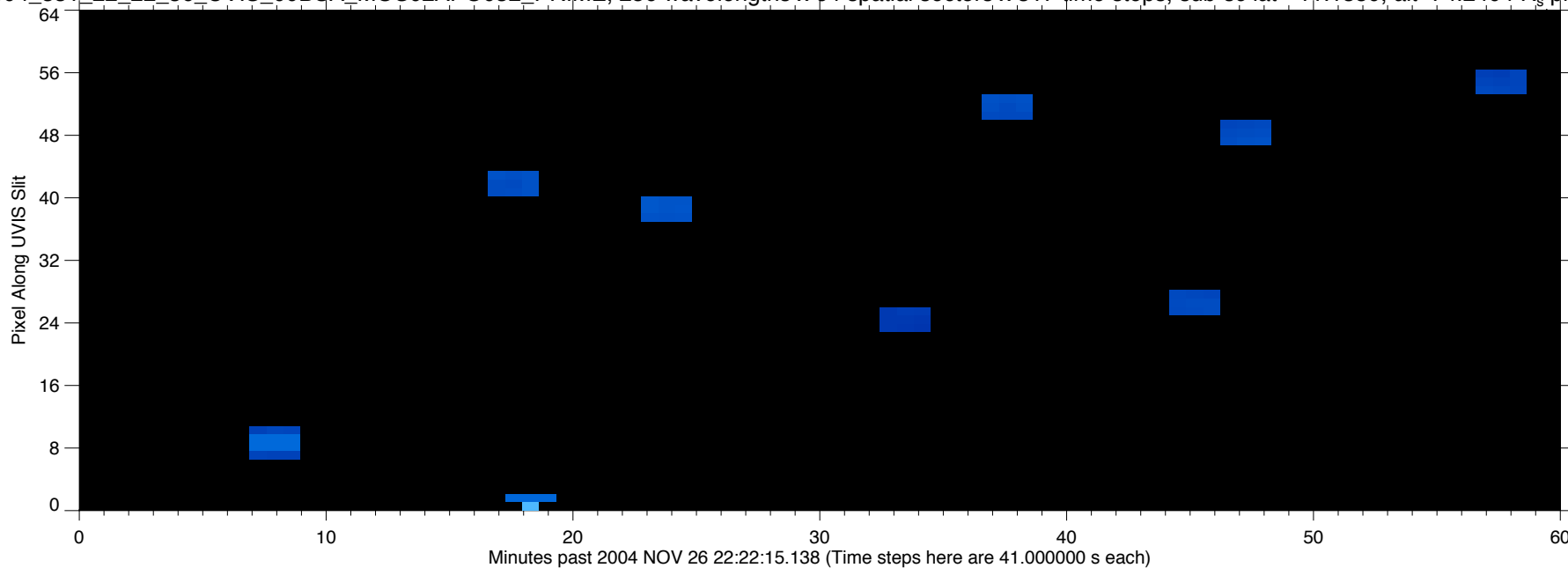
EUV2004\_331\_12\_02\_50\_UVIS\_00BSA\_MOS02APO032\_PRIME, 256 wavelengths x 64 spatial sectors x 698 time steps, sub-sc lat=-11.2088, alt=74.6665 R<sub>s</sub>, phase=72.2105



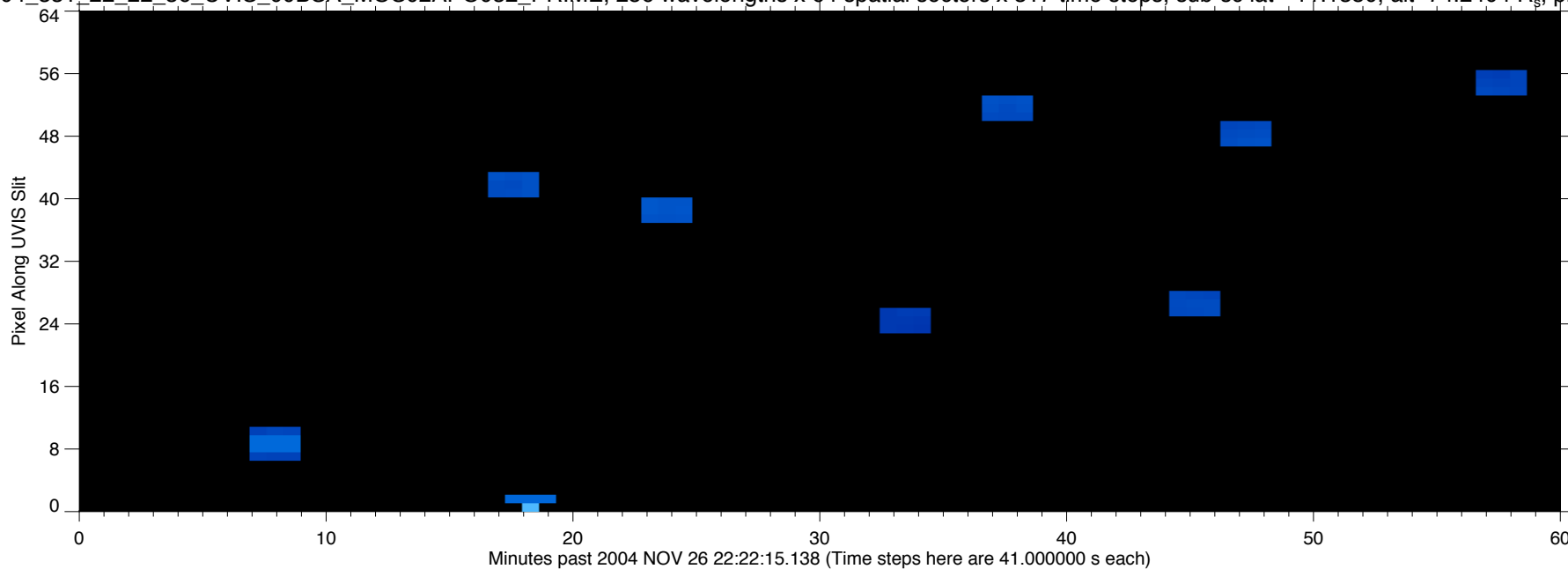
EUV2004\_331\_12\_02\_50\_UVIS\_00BSA\_MOS02APO032\_PRIME, 256 wavelengths x 64 spatial sectors x 698 time steps, sub-sc lat=-11.2088, alt=74.6665 R<sub>s</sub>, phase=72.2105



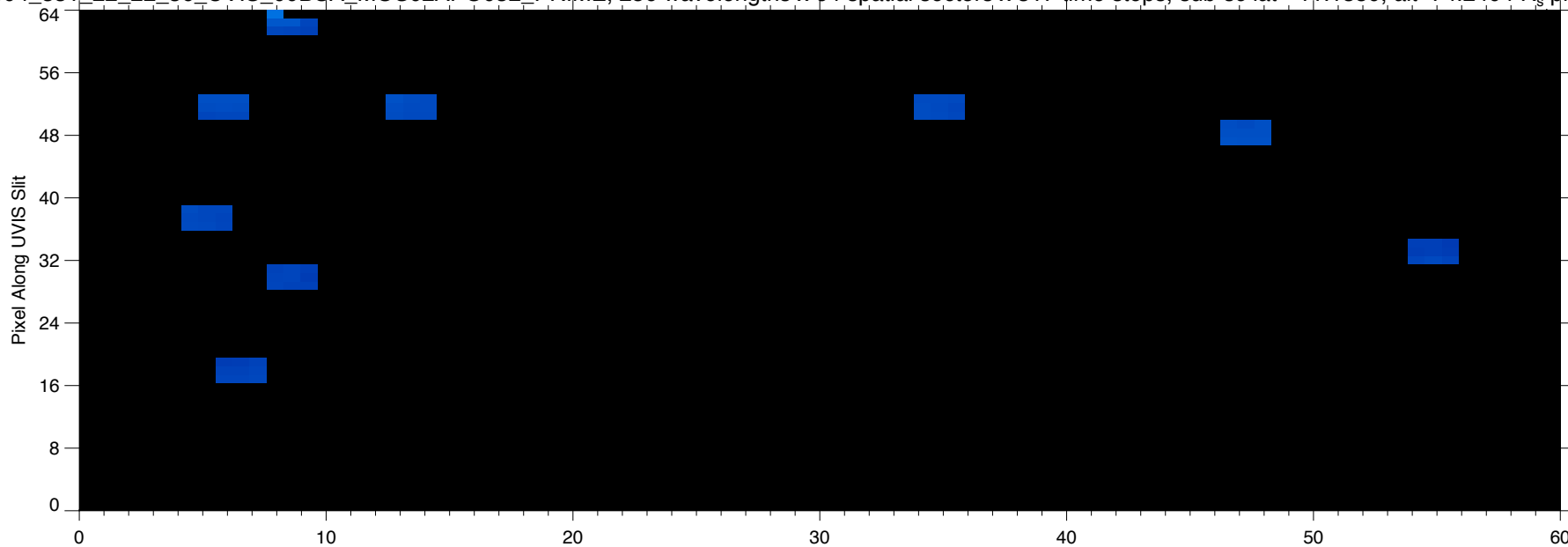
EUV2004\_331\_22\_22\_36\_UVIS\_00BSA\_MOS02APO032\_PRIME, 256 wavelengths x 64 spatial sectors x 317 time steps, sub-sc lat=-11.1350, alt=74.2404 R<sub>s</sub>, phase=71.7665



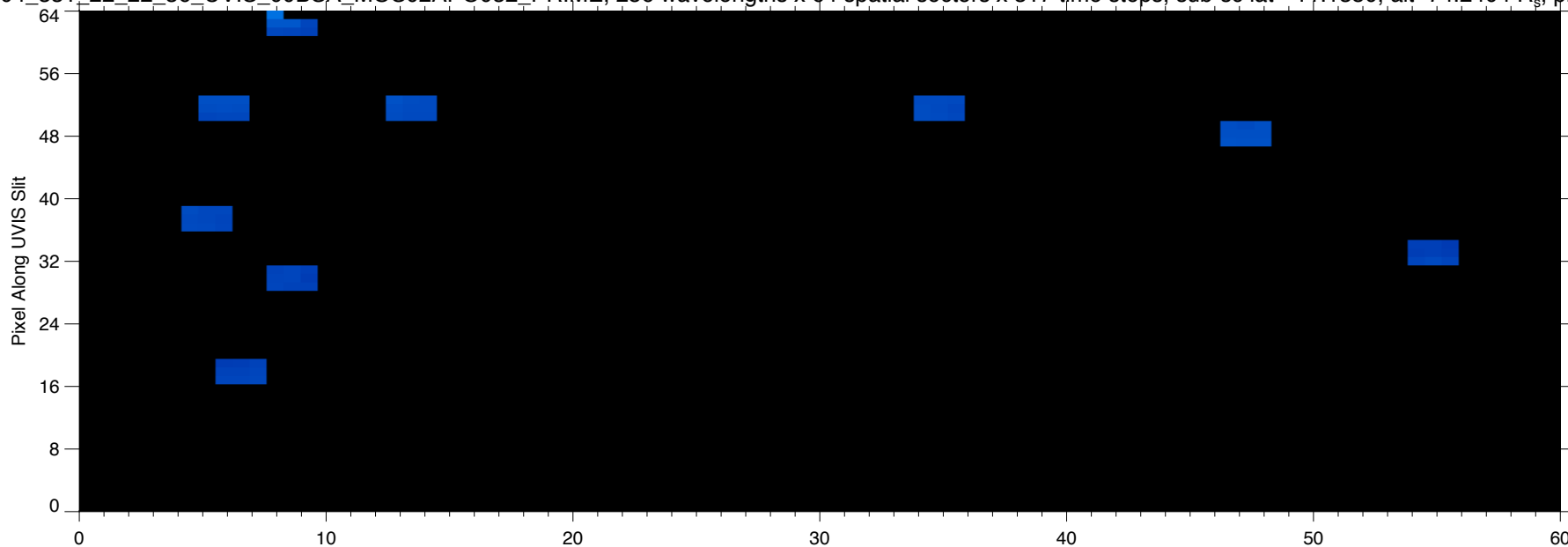
EUV2004\_331\_22\_22\_36\_UVIS\_00BSA\_MOS02APO032\_PRIME, 256 wavelengths x 64 spatial sectors x 317 time steps, sub-sc lat=-11.1350, alt=74.2404 R<sub>s</sub>, phase=71.7665



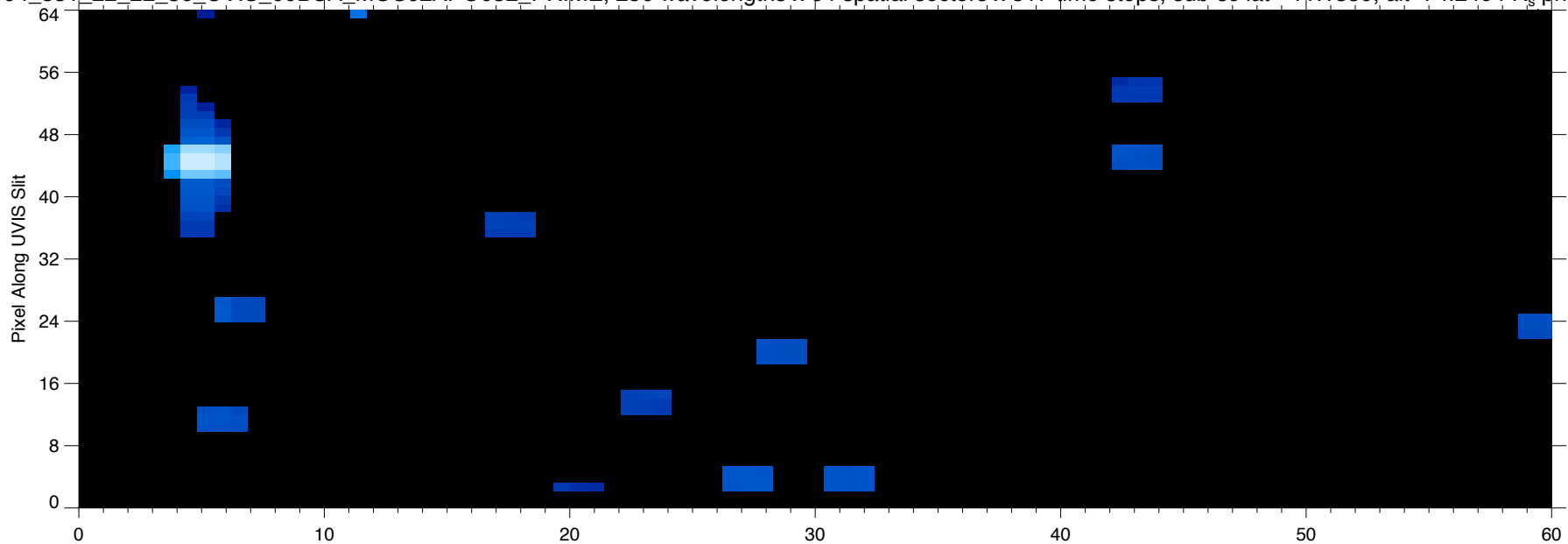
EUV2004\_331\_22\_22\_36\_UVIS\_00BSA\_MOS02APO032\_PRIME, 256 wavelengths x 64 spatial sectors x 317 time steps, sub-sc lat=-11.1350, alt=74.2404 R<sub>s</sub>, phase=71.7665



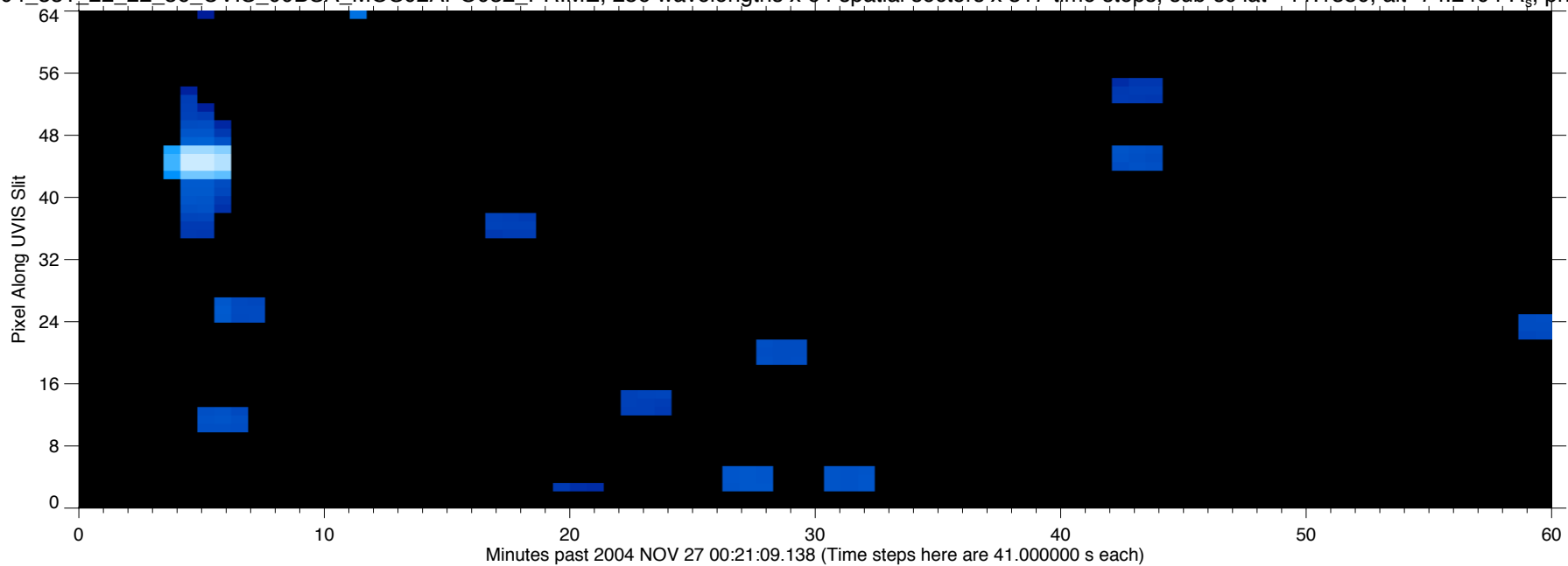
EUV2004\_331\_22\_22\_36\_UVIS\_00BSA\_MOS02APO032\_PRIME, 256 wavelengths x 64 spatial sectors x 317 time steps, sub-sc lat=-11.1350, alt=74.2404 R<sub>s</sub>, phase=71.7665



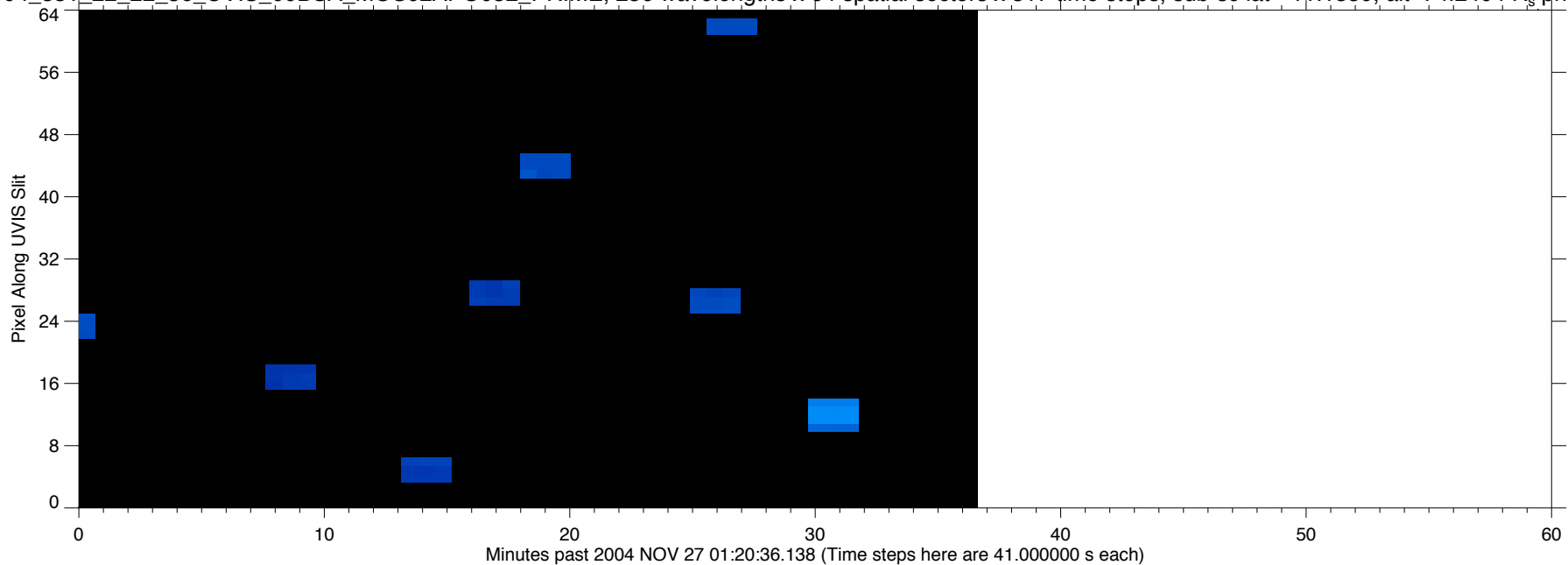
EUV2004\_331\_22\_22\_36\_UVIS\_00BSA\_MOS02APO032\_PRIME, 256 wavelengths x 64 spatial sectors x 317 time steps, sub-sc lat=-11.1350, alt=74.2404 R<sub>s</sub>, phase=71.7665



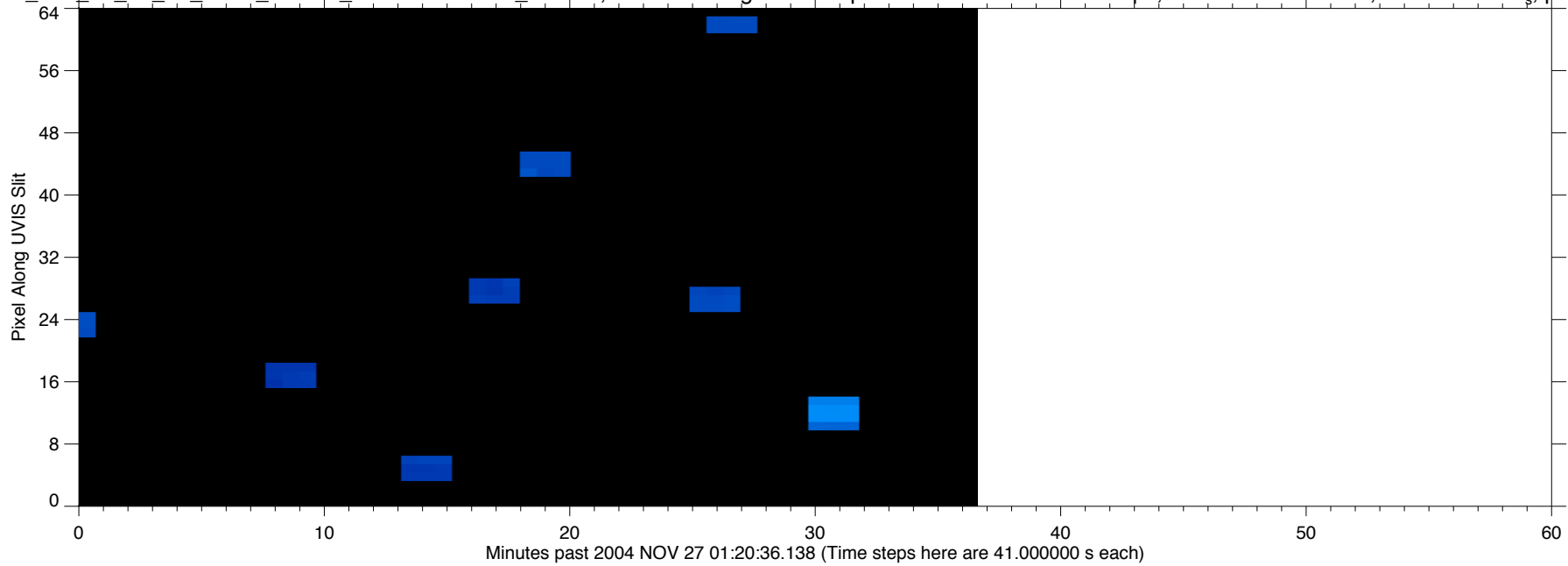
EUV2004\_331\_22\_22\_36\_UVIS\_00BSA\_MOS02APO032\_PRIME, 256 wavelengths x 64 spatial sectors x 317 time steps, sub-sc lat=-11.1350, alt=74.2404 R<sub>s</sub>, phase=71.7665



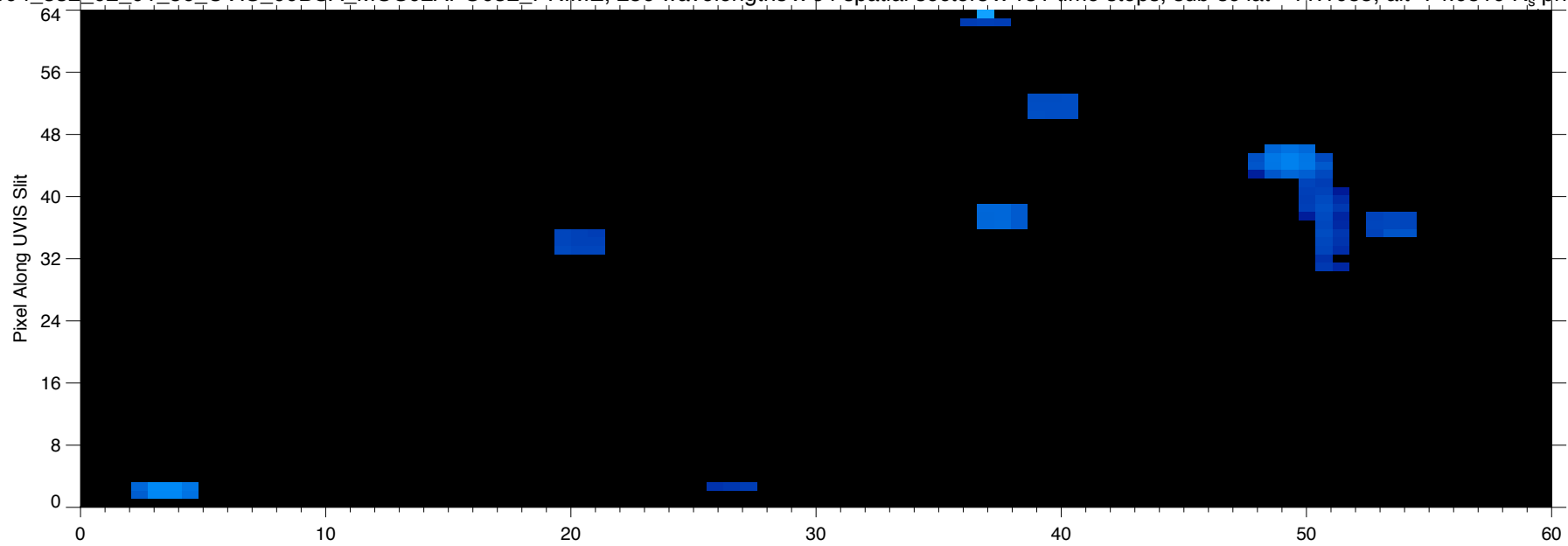
EUV2004\_331\_22\_22\_36\_UVIS\_00BSA\_MOS02APO032\_PRIME, 256 wavelengths x 64 spatial sectors x 317 time steps, sub-sc lat=-11.1350, alt=74.2404 R<sub>s</sub>, phase=71.7665



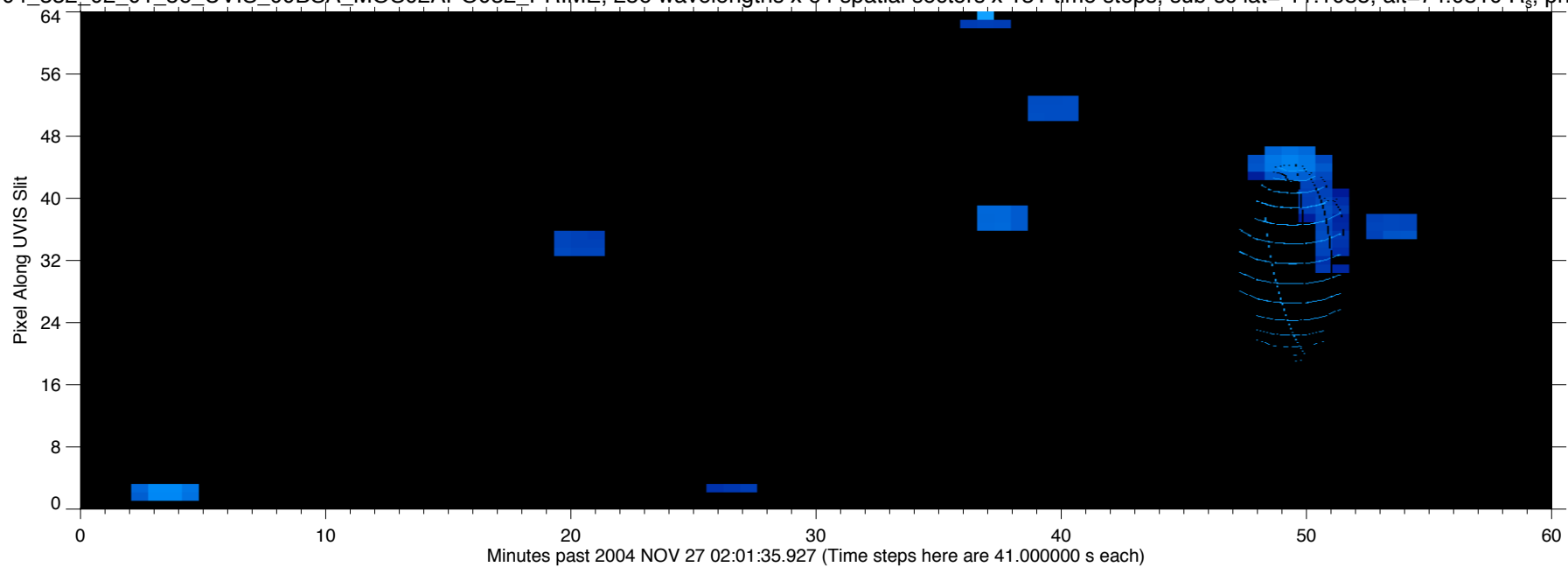
EUV2004\_331\_22\_22\_36\_UVIS\_00BSA\_MOS02APO032\_PRIME, 256 wavelengths x 64 spatial sectors x 317 time steps, sub-sc lat=-11.1350, alt=74.2404 R<sub>s</sub>, phase=71.7665



EUV2004\_332\_02\_01\_56\_UVIS\_00BSA\_MOS02APO032\_PRIME, 256 wavelengths x 64 spatial sectors x 131 time steps, sub-sc lat=-11.1085, alt=74.0810 R<sub>s</sub>, phase=71.6081

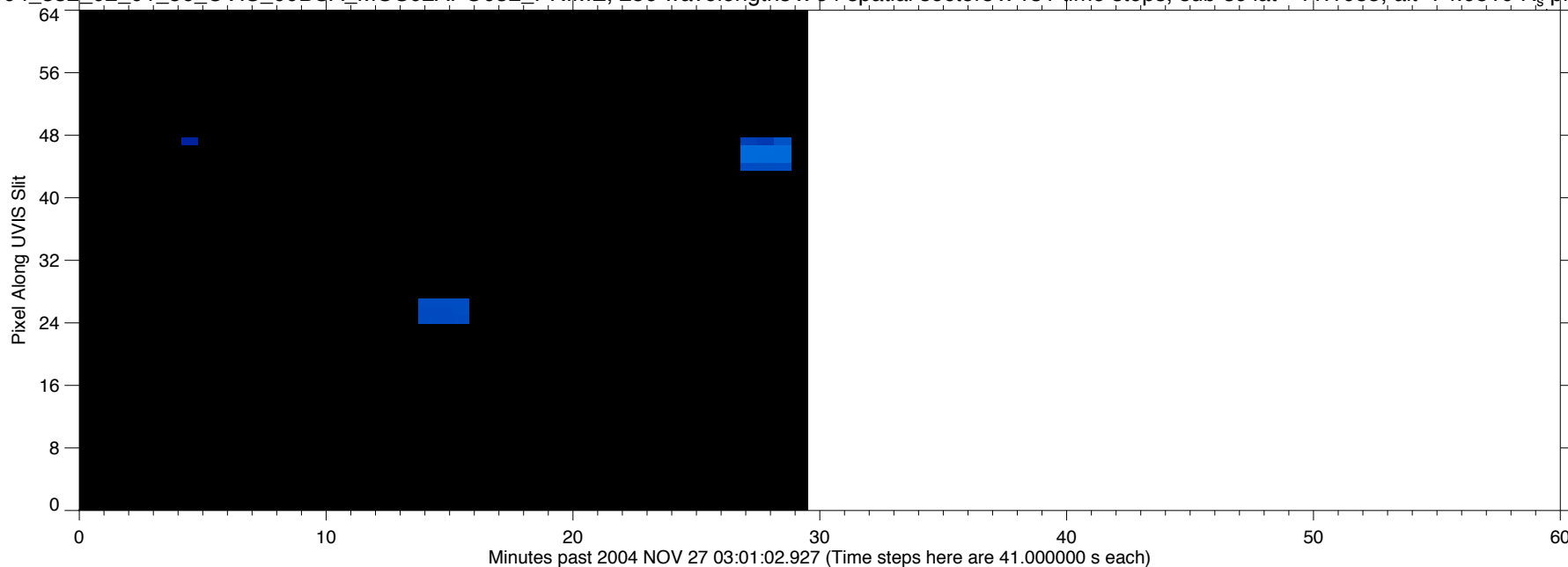


EUV2004\_332\_02\_01\_56\_UVIS\_00BSA\_MOS02APO032\_PRIME, 256 wavelengths x 64 spatial sectors x 131 time steps, sub-sc lat=-11.1085, alt=74.0810 R<sub>s</sub>, phase=71.6081

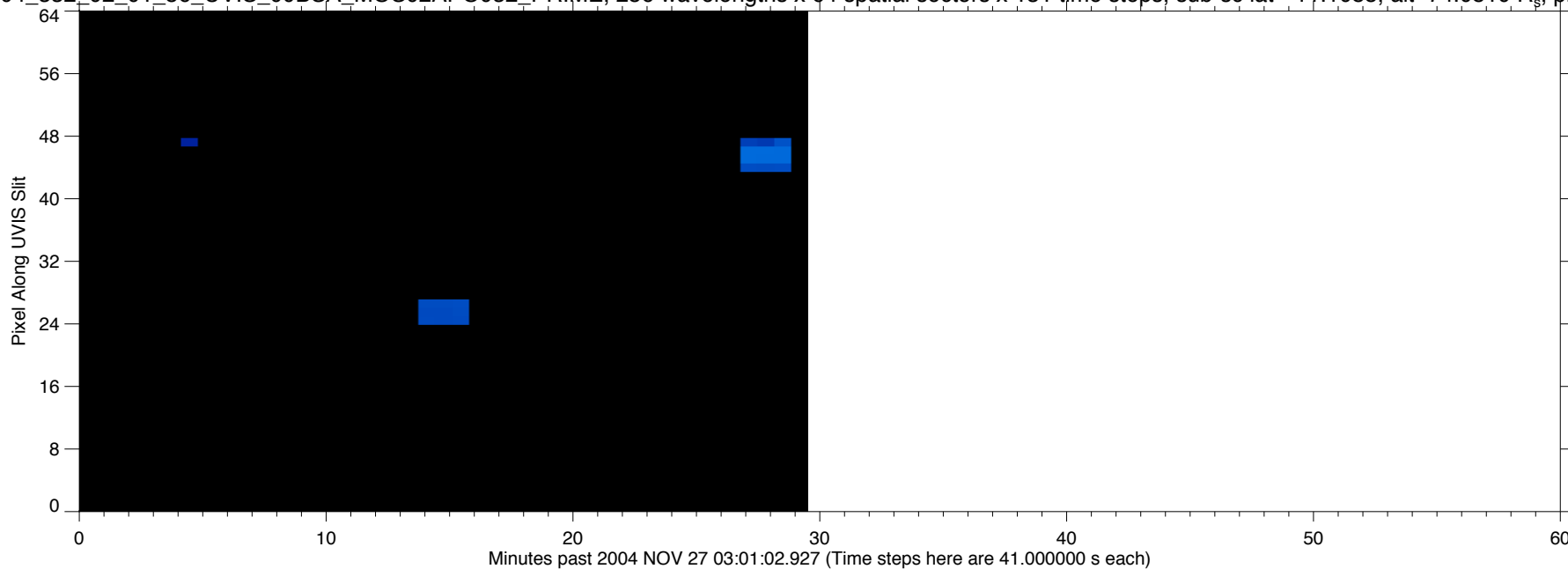




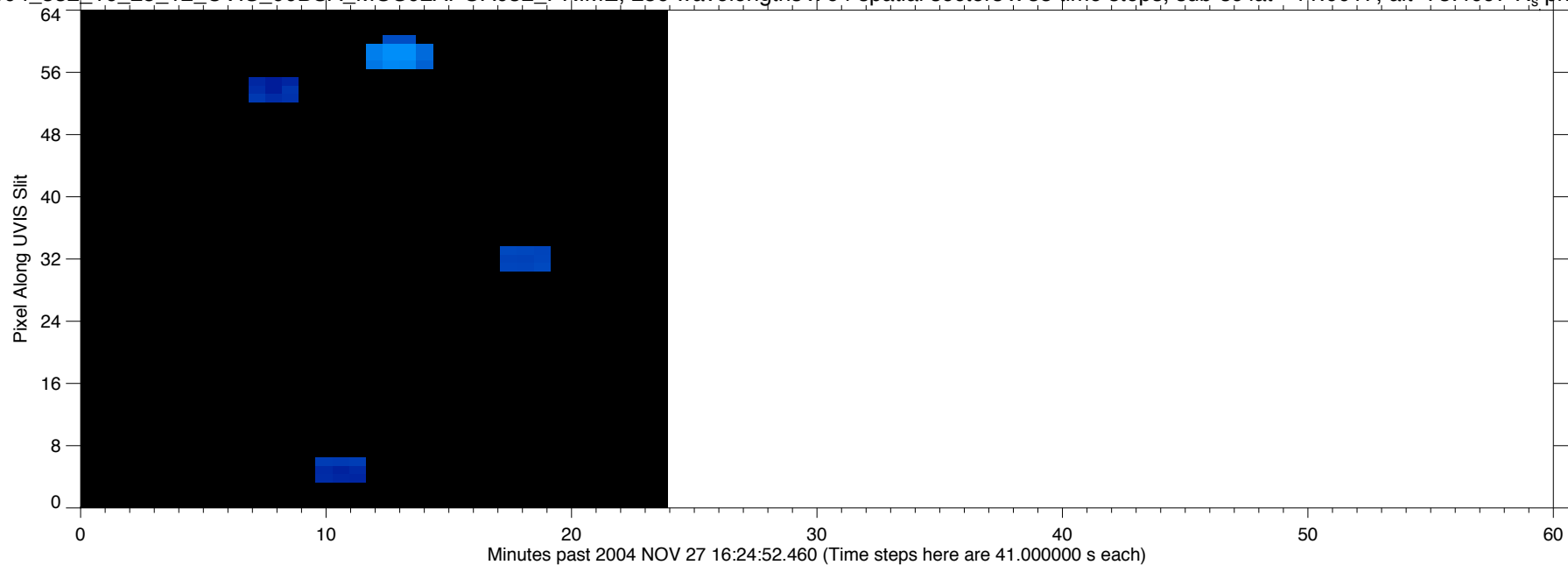
EUV2004\_332\_02\_01\_56\_UVIS\_00BSA\_MOS02APO032\_PRIME, 256 wavelengths x 64 spatial sectors x 131 time steps, sub-sc lat=-11.1085, alt=74.0810 R<sub>s</sub>, phase=71.6081



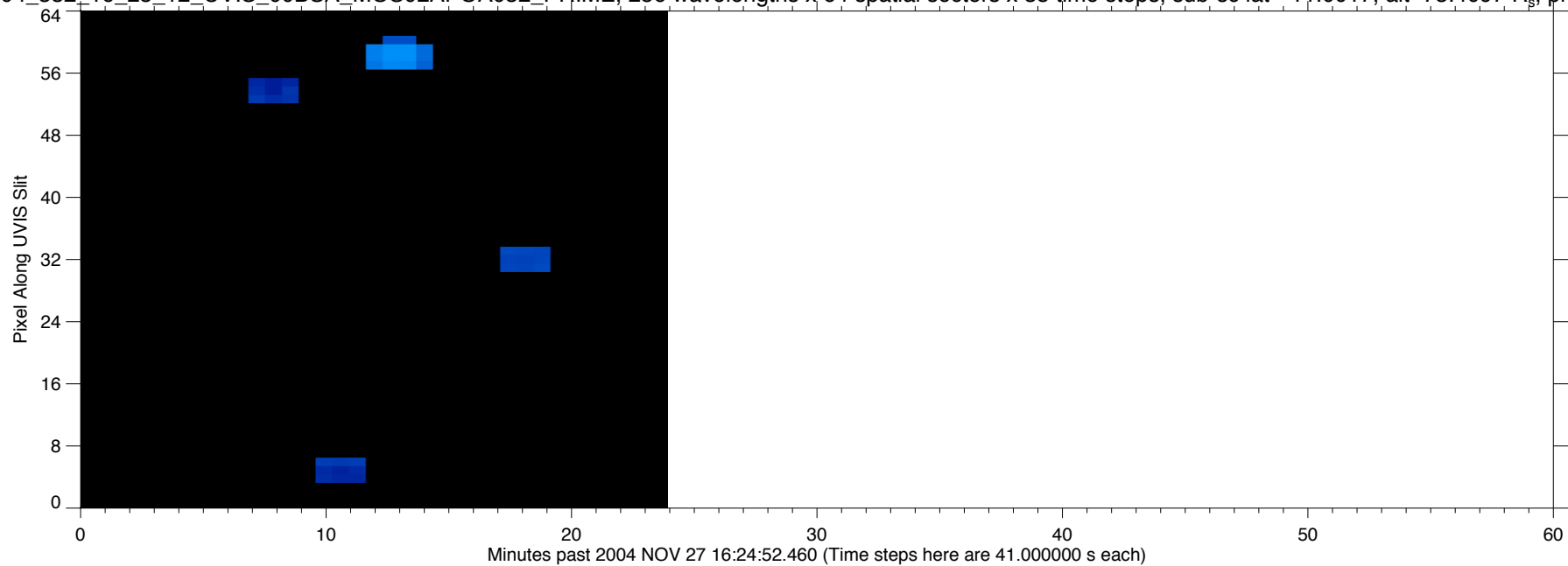
EUV2004\_332\_02\_01\_56\_UVIS\_00BSA\_MOS02APO032\_PRIME, 256 wavelengths x 64 spatial sectors x 131 time steps, sub-sc lat=-11.1085, alt=74.0810 R<sub>s</sub>, phase=71.6081



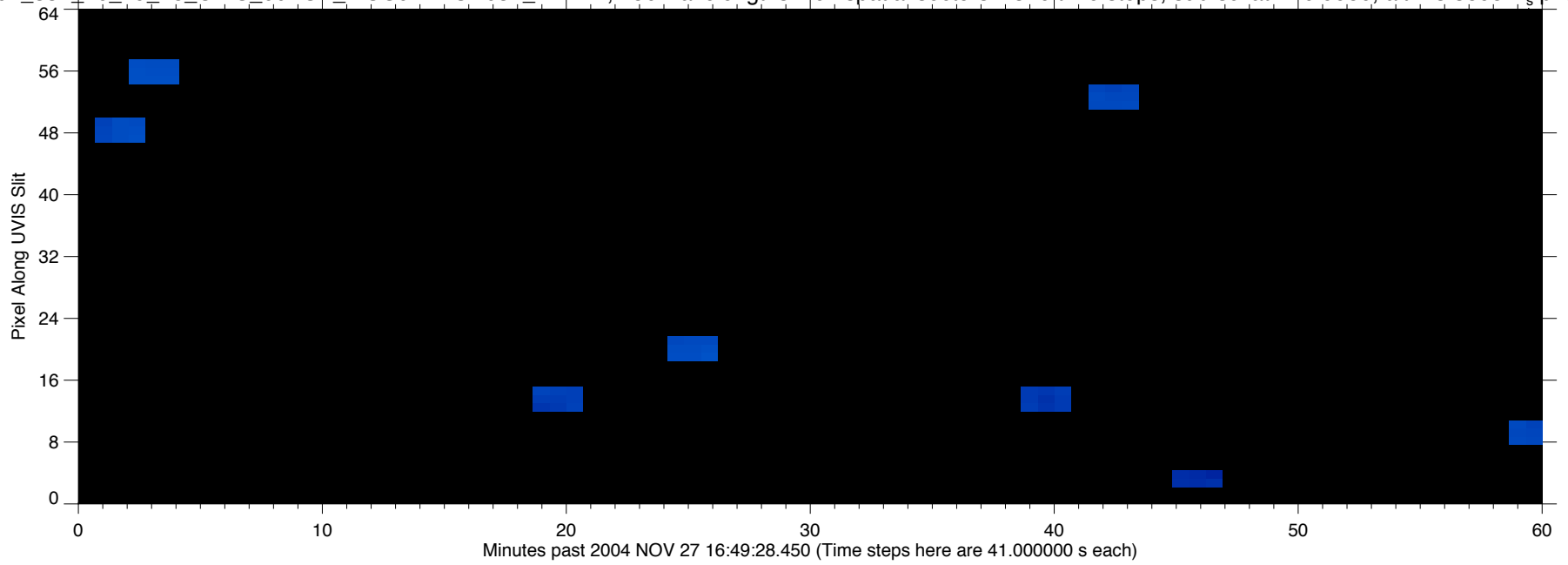
EUV2004\_332\_16\_25\_12\_UVIS\_00BSA\_MOS02APOA032\_PRIME, 256 wavelengths x 64 spatial sectors x 35 time steps, sub-sc lat=-11.0017, alt=73.4097 R<sub>s</sub>, phase=70.9784



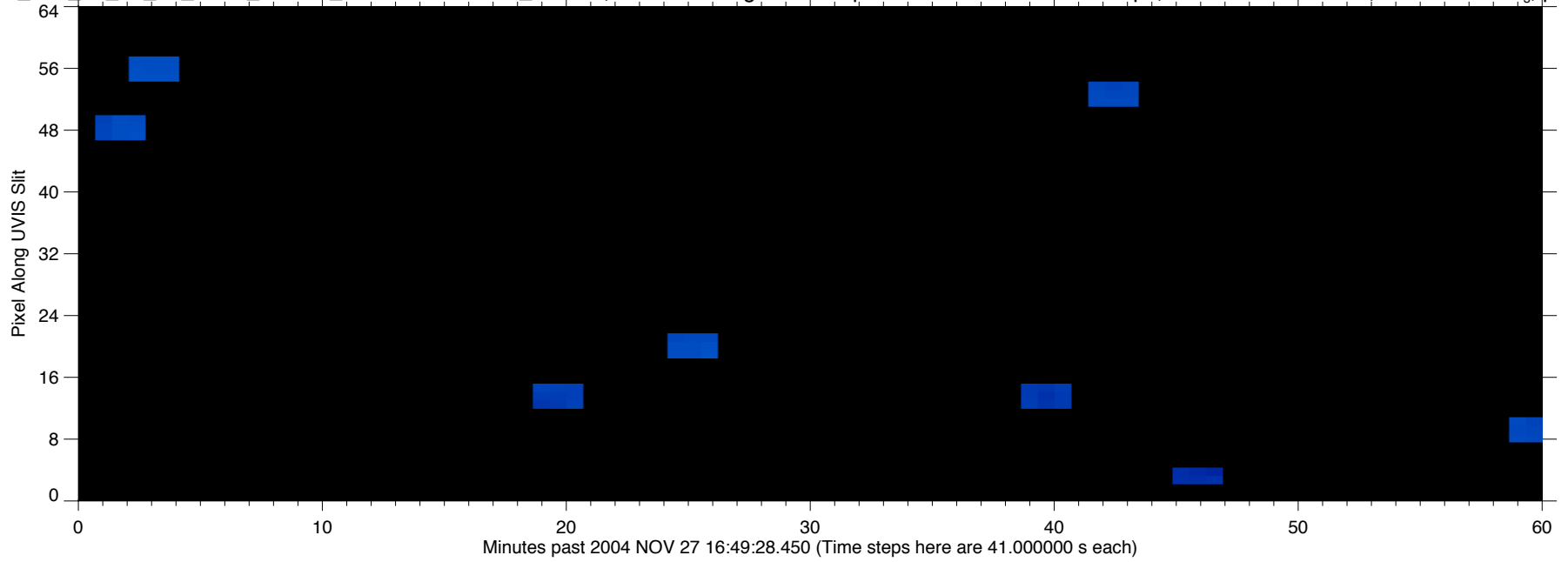
EUV2004\_332\_16\_25\_12\_UVIS\_00BSA\_MOS02APOA032\_PRIME, 256 wavelengths x 64 spatial sectors x 35 time steps, sub-sc lat=-11.0017, alt=73.4097 R<sub>s</sub>, phase=70.9784



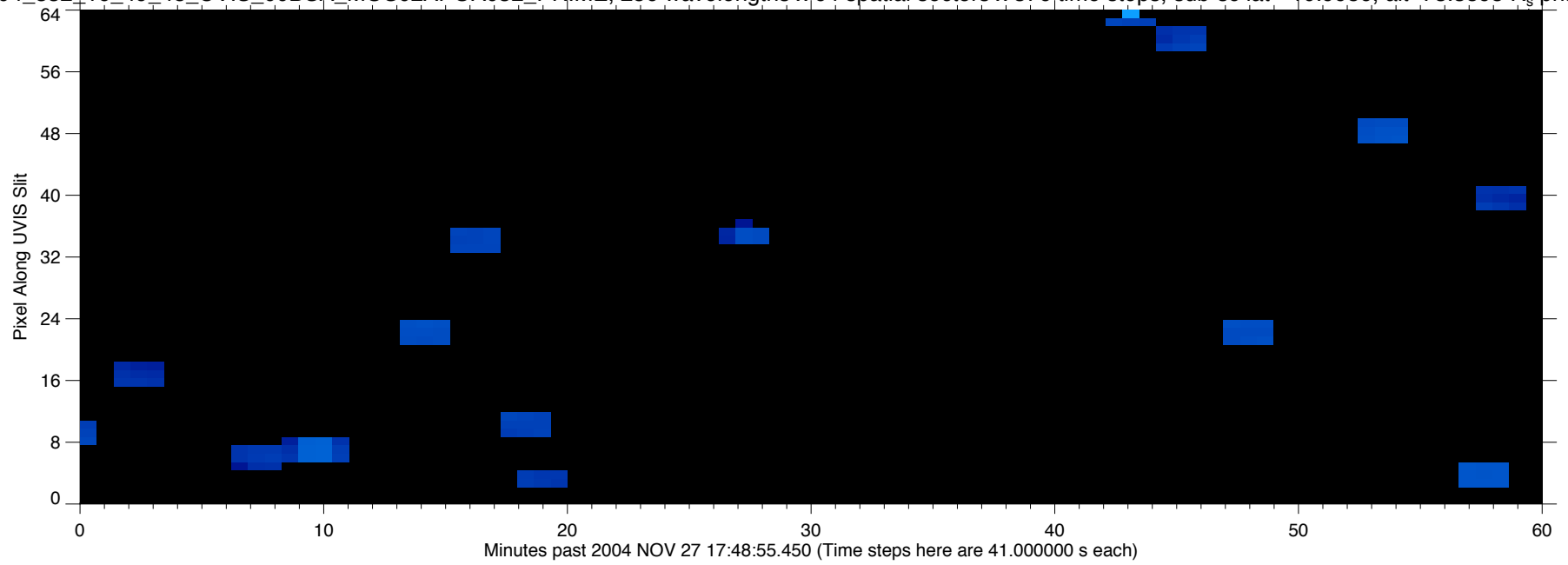
EUV2004\_332\_16\_49\_48\_UVIS\_00BSA\_MOS02APOA032\_PRIME, 256 wavelengths x 64 spatial sectors x 376 time steps, sub-sc lat=-10.9986, alt=73.3895 R<sub>s</sub>, phase=70.9603



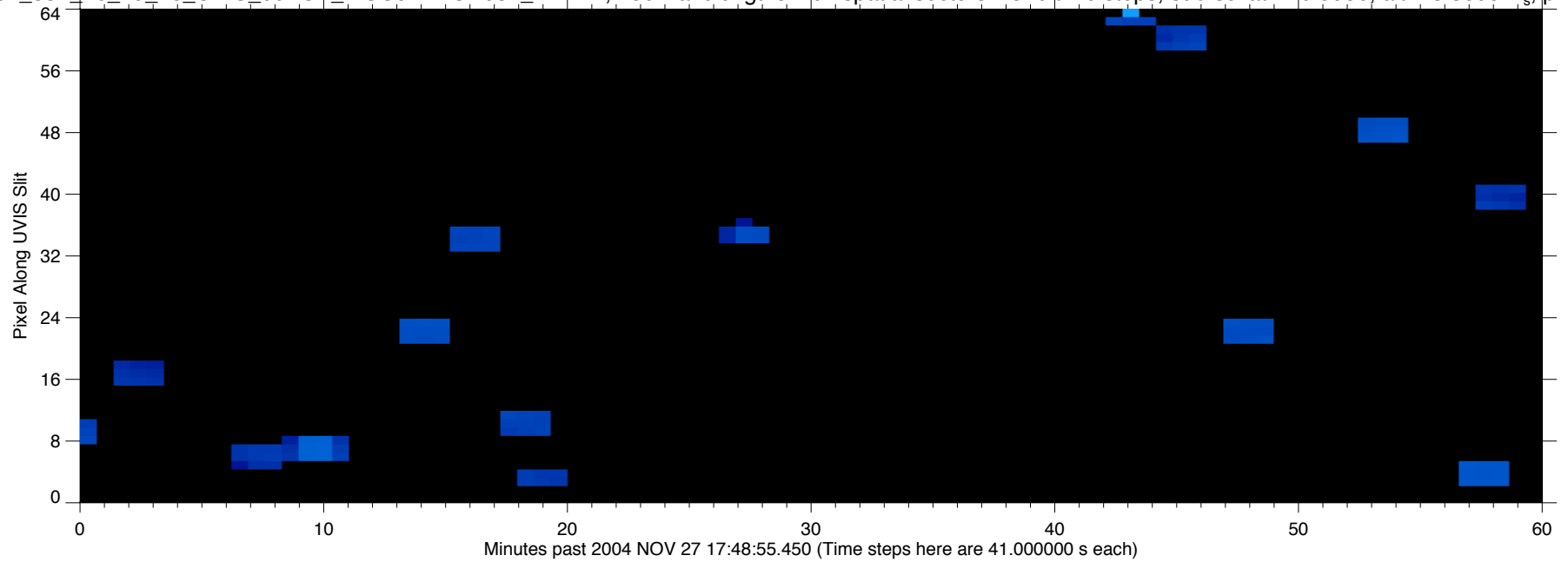
EUV2004\_332\_16\_49\_48\_UVIS\_00BSA\_MOS02APOA032\_PRIME, 256 wavelengths x 64 spatial sectors x 376 time steps, sub-sc lat=-10.9986, alt=73.3895 R<sub>s</sub>, phase=70.9603



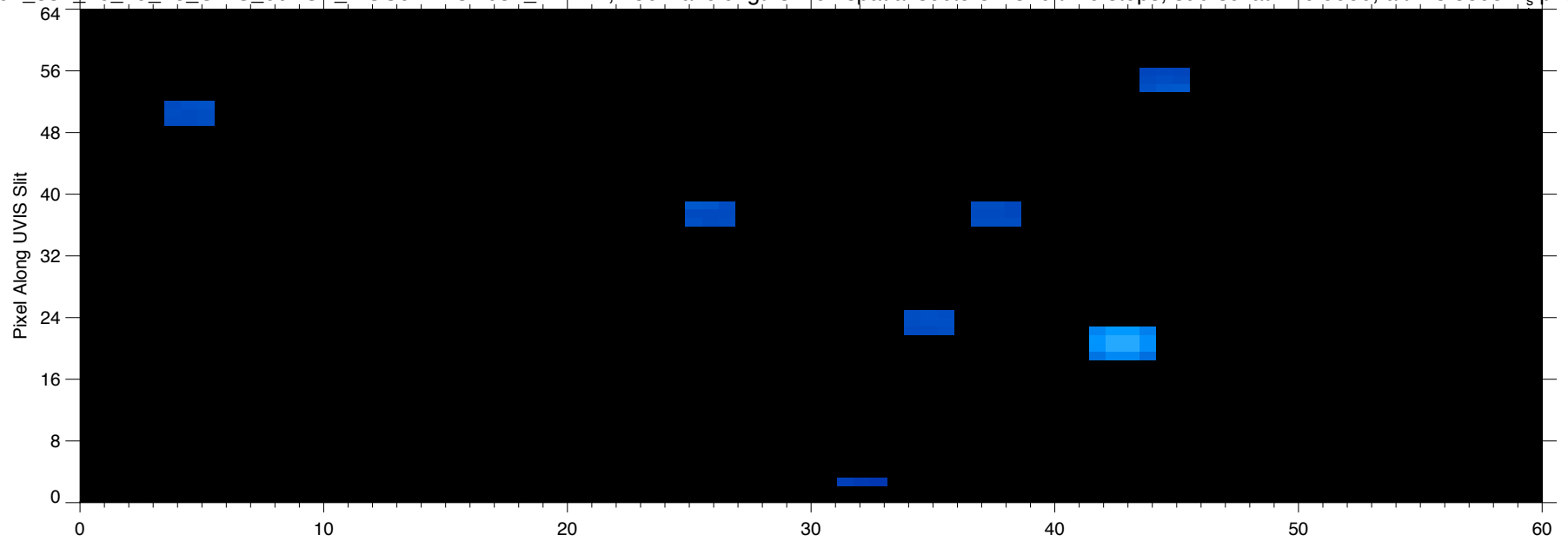
EUV2004\_332\_16\_49\_48\_UVIS\_00BSA\_MOS02APOA032\_PRIME, 256 wavelengths x 64 spatial sectors x 376 time steps, sub-sc lat=-10.9986, alt=73.3895 R<sub>s</sub>, phase=70.9603



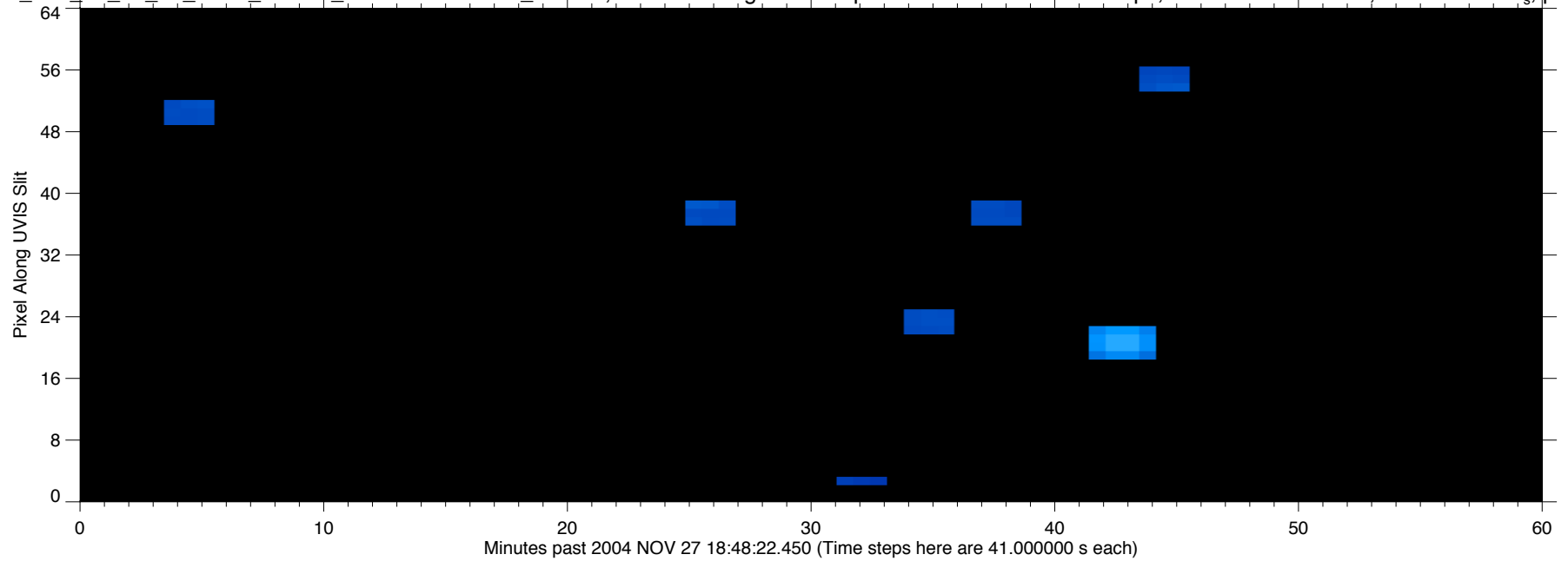
EUV2004\_332\_16\_49\_48\_UVIS\_00BSA\_MOS02APOA032\_PRIME, 256 wavelengths x 64 spatial sectors x 376 time steps, sub-sc lat=-10.9986, alt=73.3895 R<sub>s</sub>, phase=70.9603



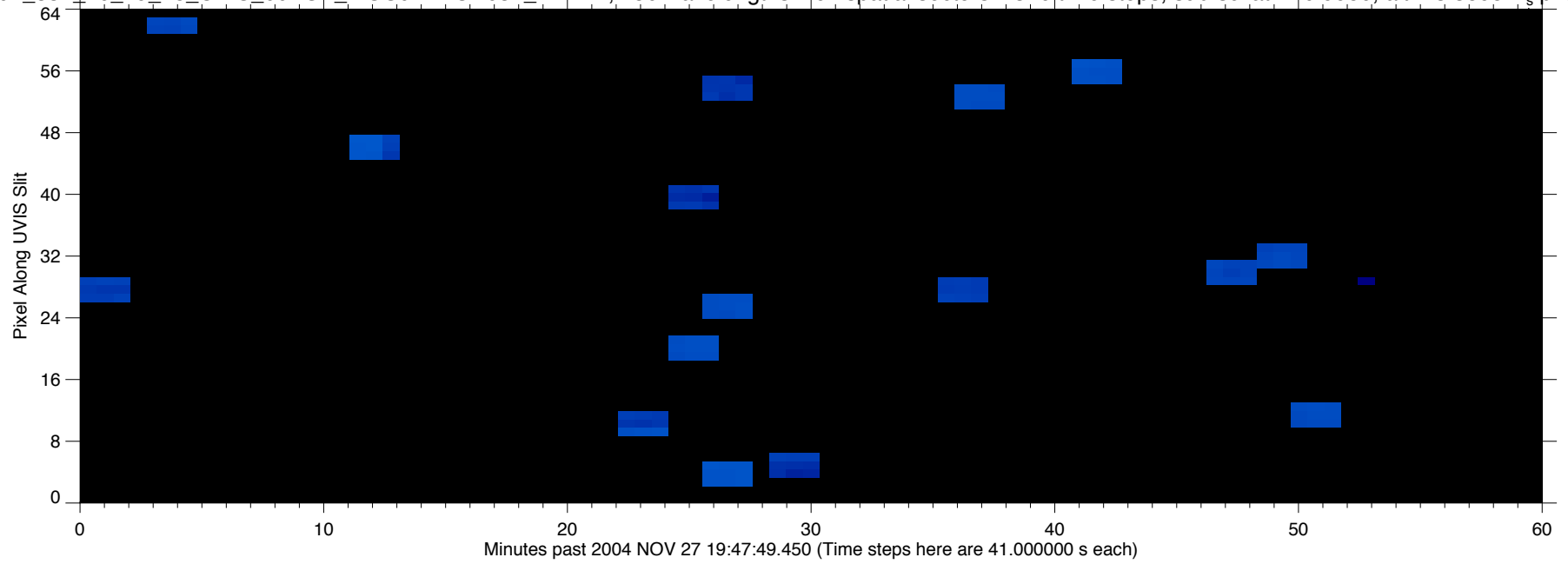
EUV2004\_332\_16\_49\_48\_UVIS\_00BSA\_MOS02APOA032\_PRIME, 256 wavelengths x 64 spatial sectors x 376 time steps, sub-sc lat=-10.9986, alt=73.3895 R<sub>s</sub>, phase=70.9603



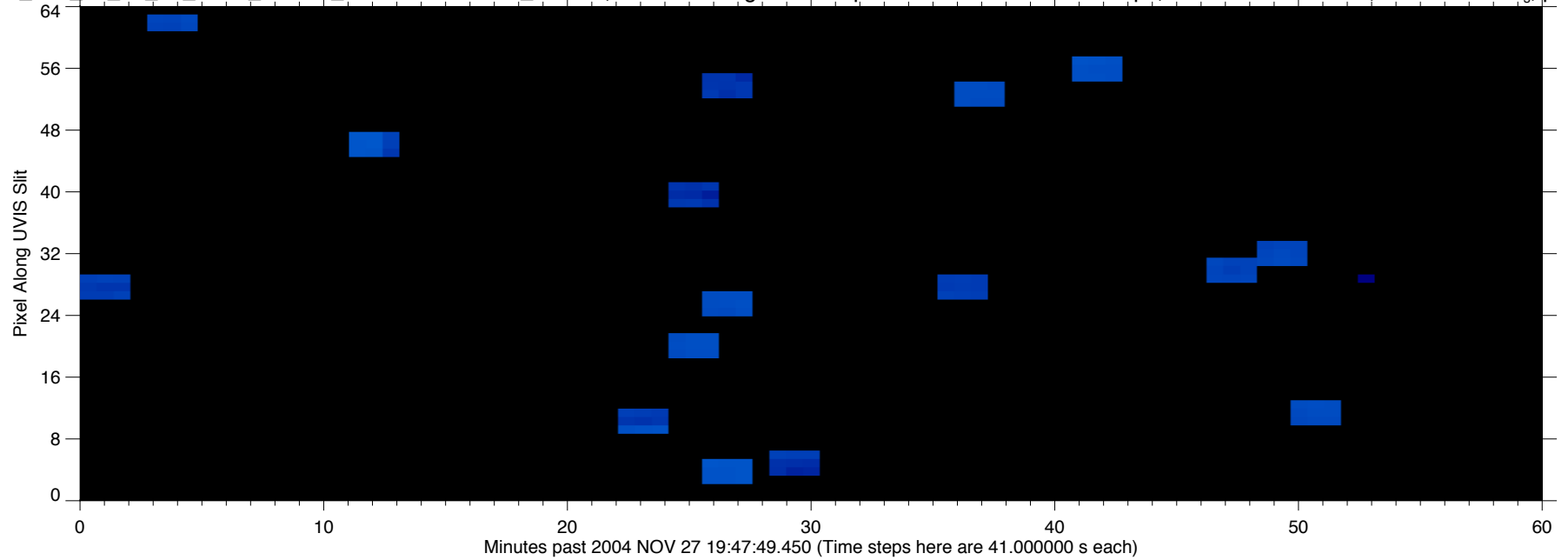
EUV2004\_332\_16\_49\_48\_UVIS\_00BSA\_MOS02APOA032\_PRIME, 256 wavelengths x 64 spatial sectors x 376 time steps, sub-sc lat=-10.9986, alt=73.3895 R<sub>s</sub>, phase=70.9603



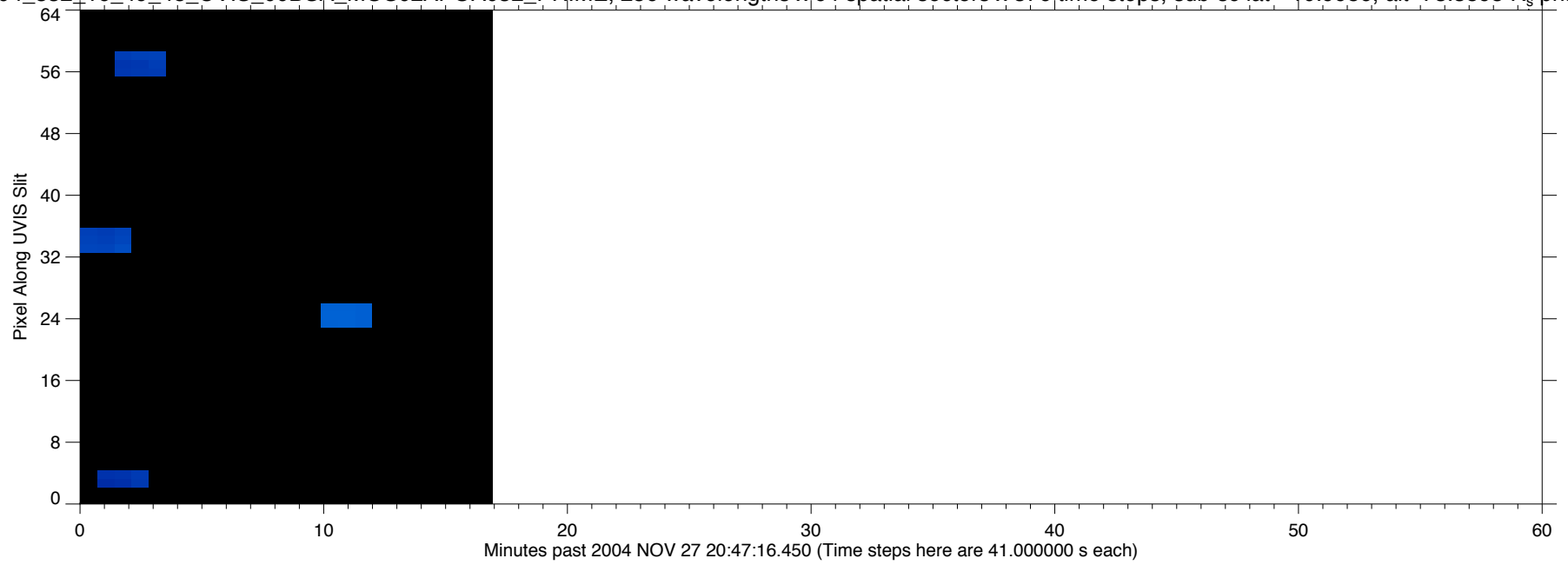
EUV2004\_332\_16\_49\_48\_UVIS\_00BSA\_MOS02APOA032\_PRIME, 256 wavelengths x 64 spatial sectors x 376 time steps, sub-sc lat=-10.9986, alt=73.3895 R<sub>s</sub>, phase=70.9603



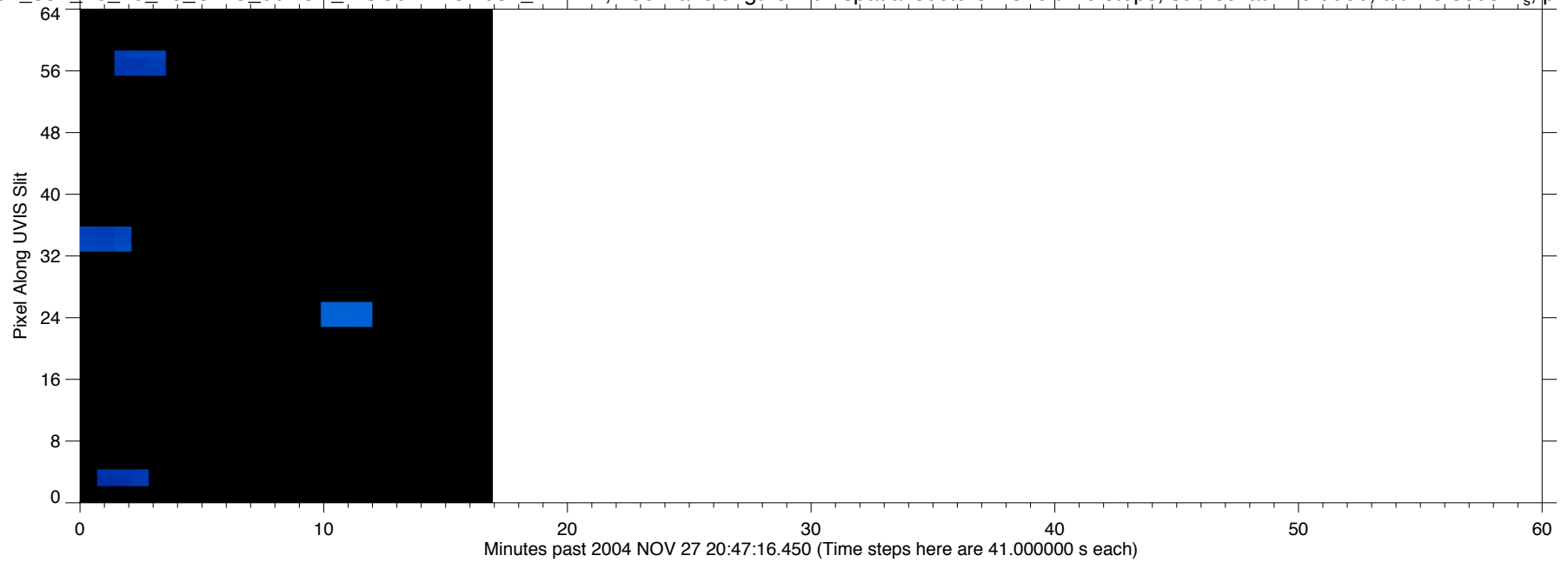
EUV2004\_332\_16\_49\_48\_UVIS\_00BSA\_MOS02APOA032\_PRIME, 256 wavelengths x 64 spatial sectors x 376 time steps, sub-sc lat=-10.9986, alt=73.3895 R<sub>s</sub>, phase=70.9603



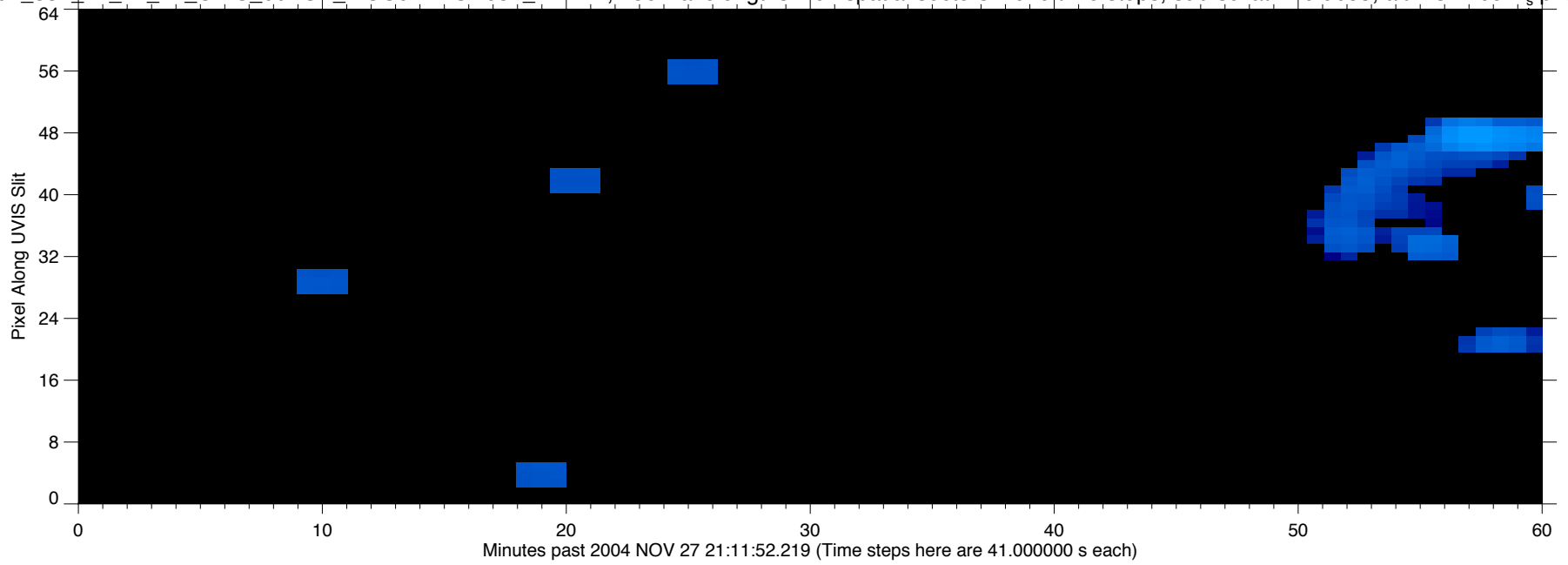
EUV2004\_332\_16\_49\_48\_UVIS\_00BSA\_MOS02APOA032\_PRIME, 256 wavelengths x 64 spatial sectors x 376 time steps, sub-sc lat=-10.9986, alt=73.3895 R<sub>s</sub>, phase=70.9603



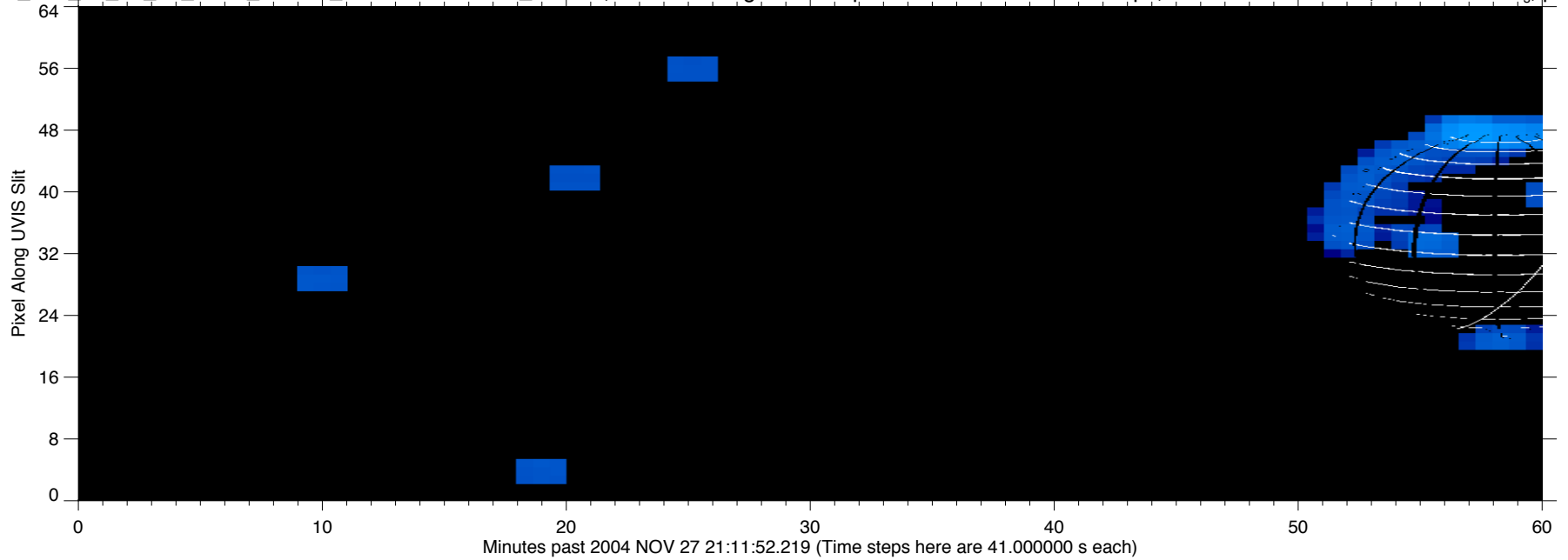
EUV2004\_332\_16\_49\_48\_UVIS\_00BSA\_MOS02APOA032\_PRIME, 256 wavelengths x 64 spatial sectors x 376 time steps, sub-sc lat=-10.9986, alt=73.3895 R<sub>s</sub>, phase=70.9603



EUV2004\_332\_21\_12\_12\_UVIS\_00BSA\_MOS02APOA032\_PRIME, 256 wavelengths x 64 spatial sectors x 620 time steps, sub-sc lat=-10.9653, alt=73.1709 R<sub>s</sub>, phase=70.7665

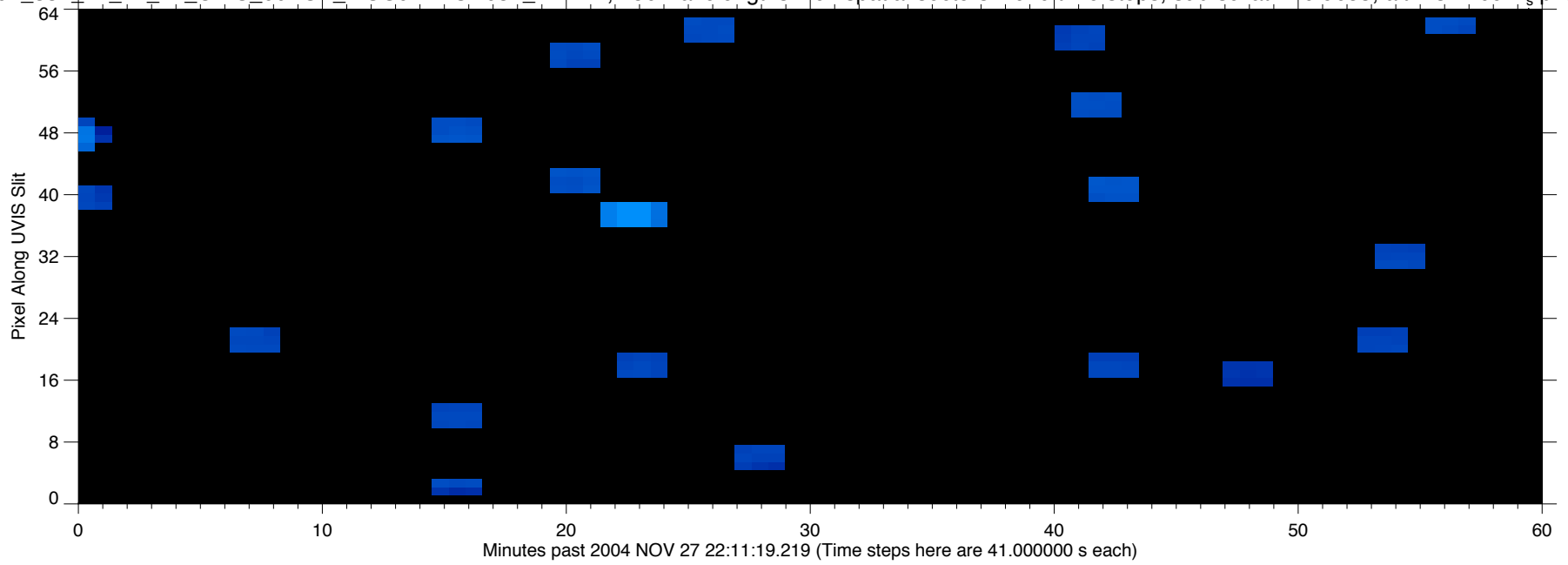


EUV2004\_332\_21\_12\_12\_UVIS\_00BSA\_MOS02APOA032\_PRIME, 256 wavelengths x 64 spatial sectors x 620 time steps, sub-sc lat=-10.9653, alt=73.1709 R<sub>s</sub>, phase=70.7665

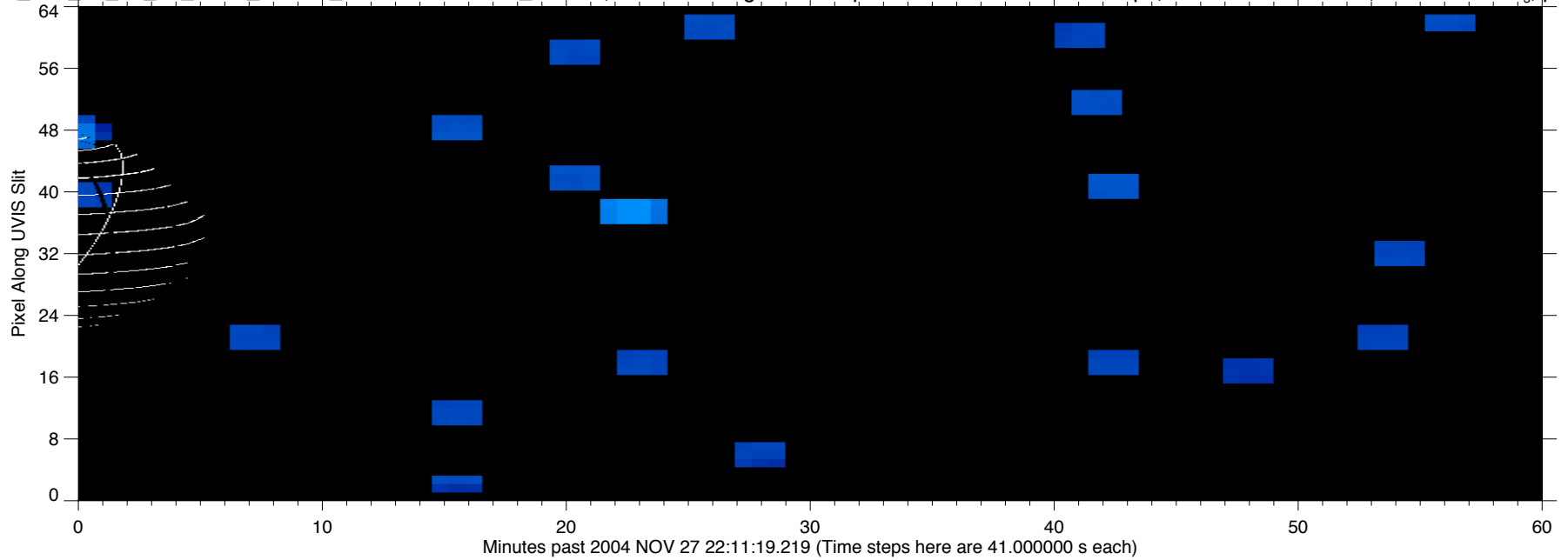




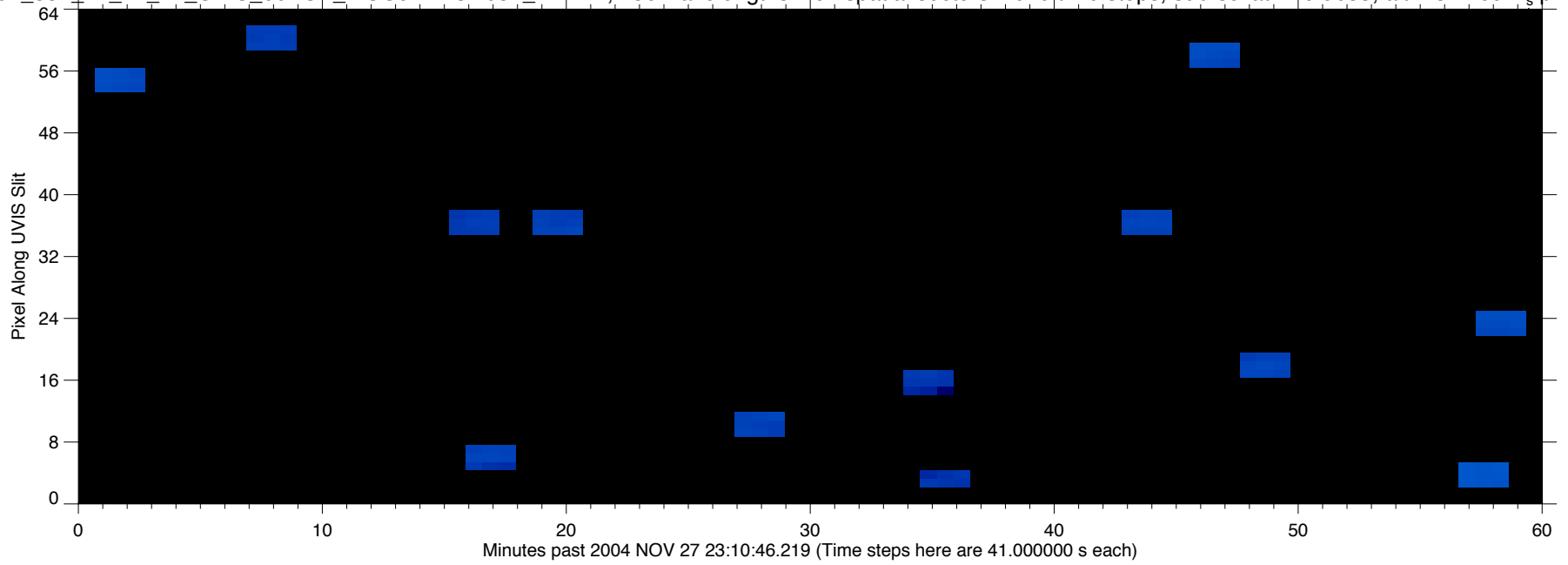
EUV2004\_332\_21\_12\_12\_UVIS\_00BSA\_MOS02APOA032\_PRIME, 256 wavelengths x 64 spatial sectors x 620 time steps, sub-sc lat=-10.9653, alt=73.1709 R<sub>s</sub>, phase=70.7665



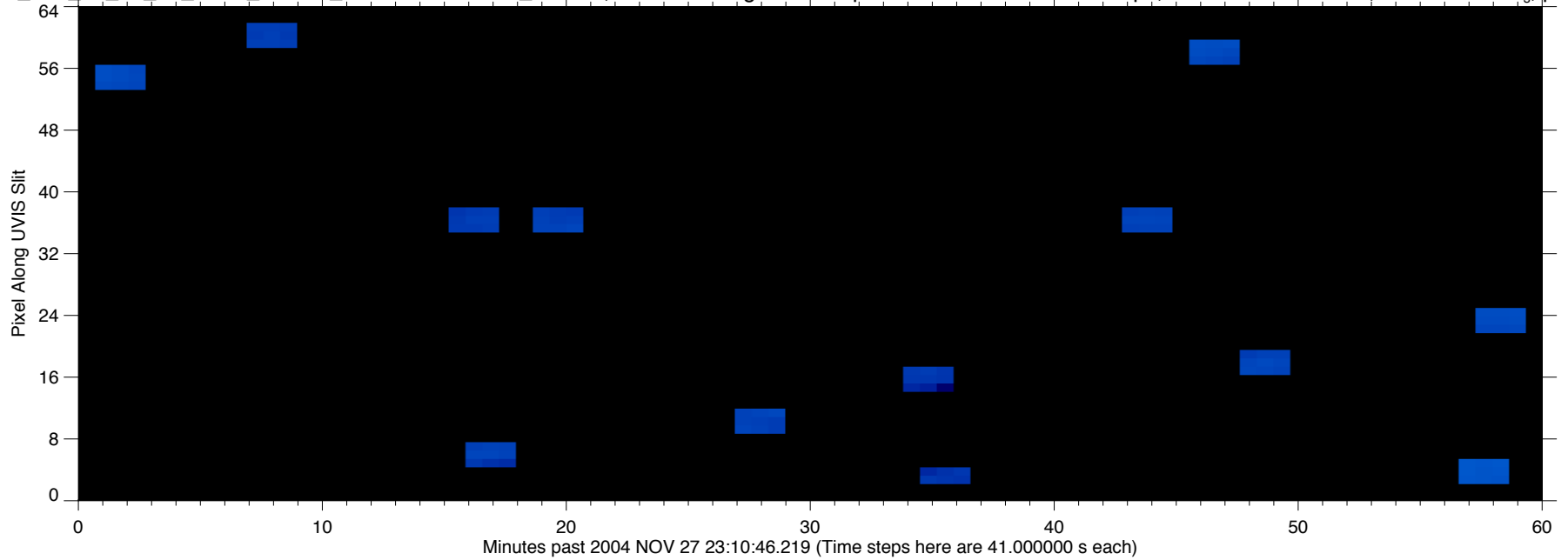
EUV2004\_332\_21\_12\_12\_UVIS\_00BSA\_MOS02APOA032\_PRIME, 256 wavelengths x 64 spatial sectors x 620 time steps, sub-sc lat=-10.9653, alt=73.1709 R<sub>s</sub>, phase=70.7665



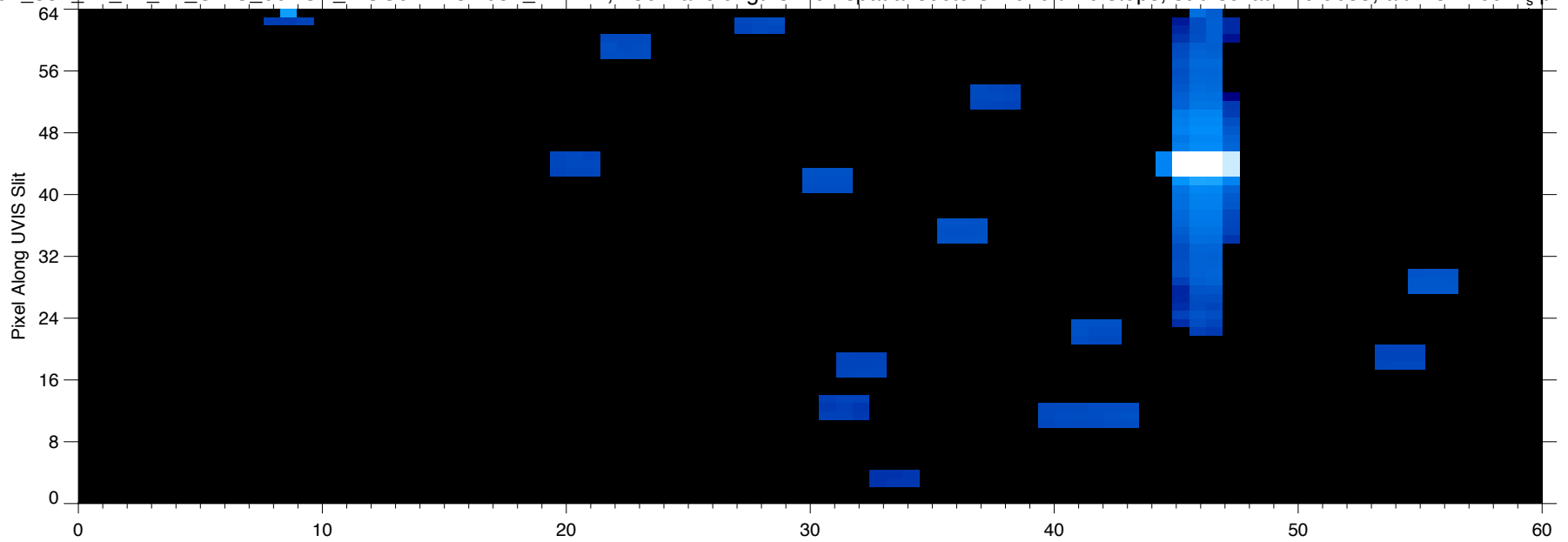
EUV2004\_332\_21\_12\_12\_UVIS\_00BSA\_MOS02APOA032\_PRIME, 256 wavelengths x 64 spatial sectors x 620 time steps, sub-sc lat=-10.9653, alt=73.1709 R<sub>s</sub>, phase=70.7665



EUV2004\_332\_21\_12\_12\_UVIS\_00BSA\_MOS02APOA032\_PRIME, 256 wavelengths x 64 spatial sectors x 620 time steps, sub-sc lat=-10.9653, alt=73.1709 R<sub>s</sub>, phase=70.7665

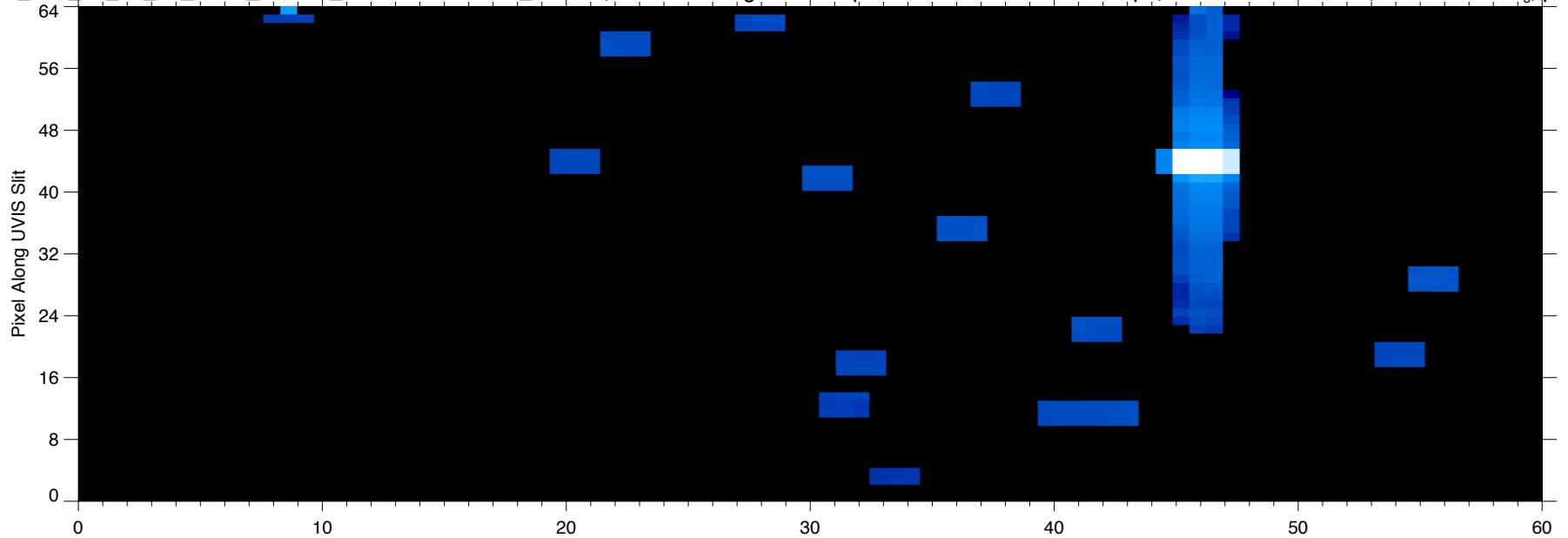


EUV2004\_332\_21\_12\_12\_UVIS\_00BSA\_MOS02APOA032\_PRIME, 256 wavelengths x 64 spatial sectors x 620 time steps, sub-sc lat=-10.9653, alt=73.1709 R<sub>s</sub>, phase=70.7665



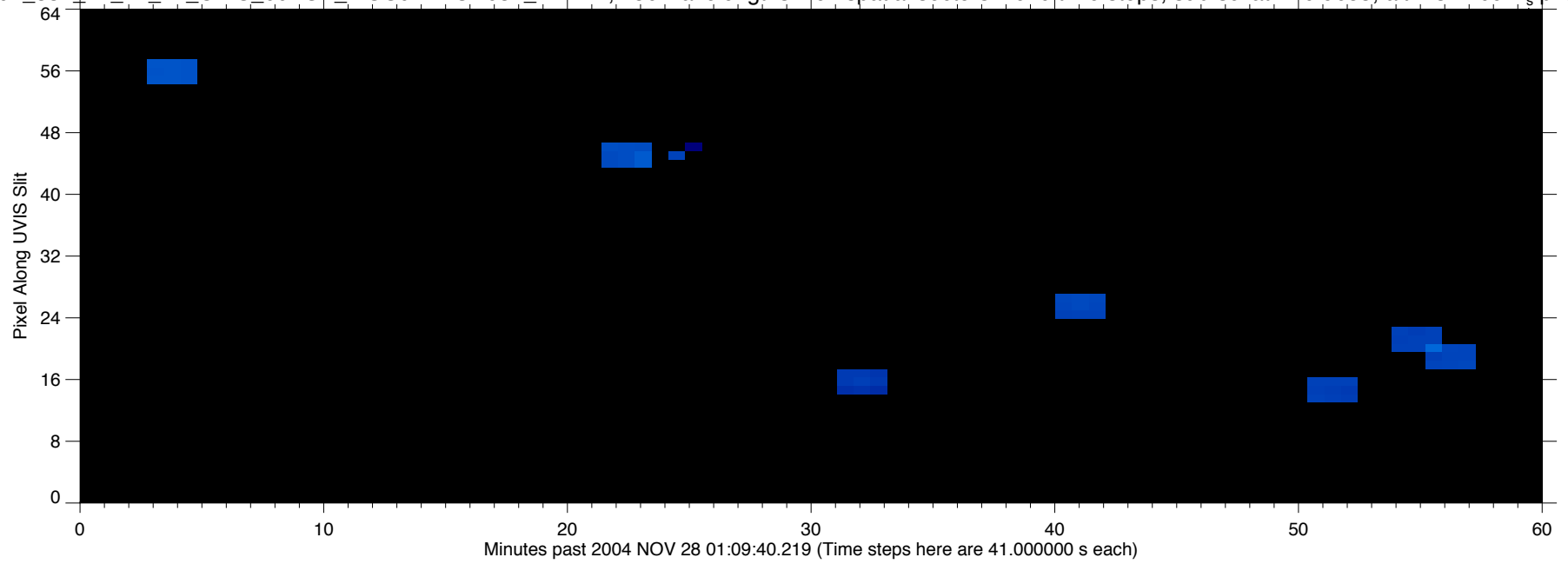
Minutes past 2004 NOV 28 00:10:13.219 (Time steps here are 41.000000 s each)

EUV2004\_332\_21\_12\_12\_UVIS\_00BSA\_MOS02APOA032\_PRIME, 256 wavelengths x 64 spatial sectors x 620 time steps, sub-sc lat=-10.9653, alt=73.1709 R<sub>s</sub>, phase=70.7665

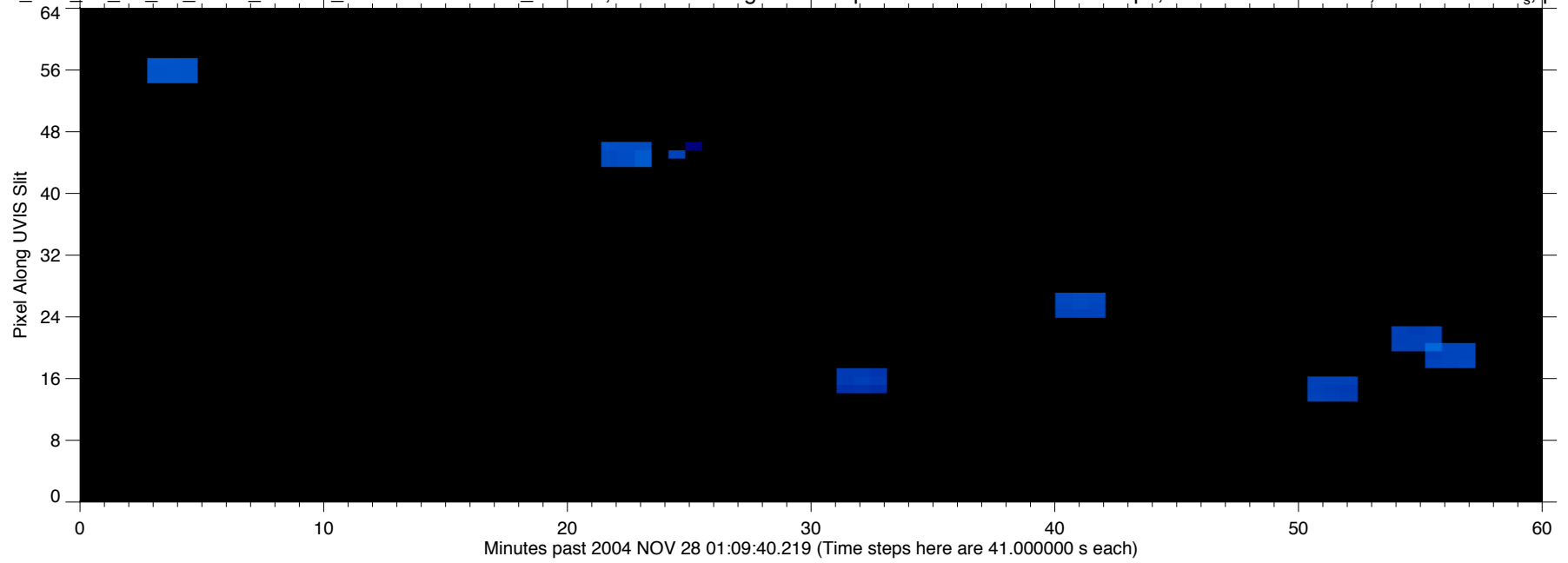


Minutes past 2004 NOV 28 00:10:13.219 (Time steps here are 41.000000 s each)

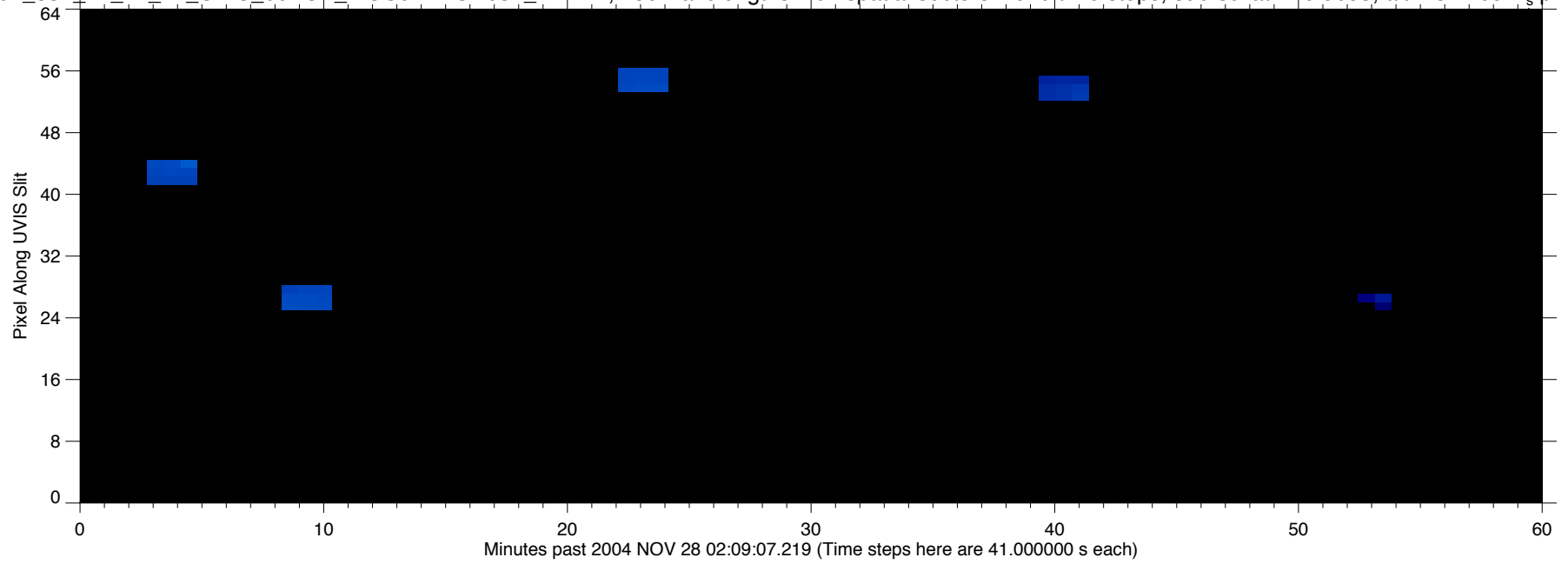
EUV2004\_332\_21\_12\_12\_UVIS\_00BSA\_MOS02APOA032\_PRIME, 256 wavelengths x 64 spatial sectors x 620 time steps, sub-sc lat=-10.9653, alt=73.1709 R<sub>s</sub>, phase=70.7665



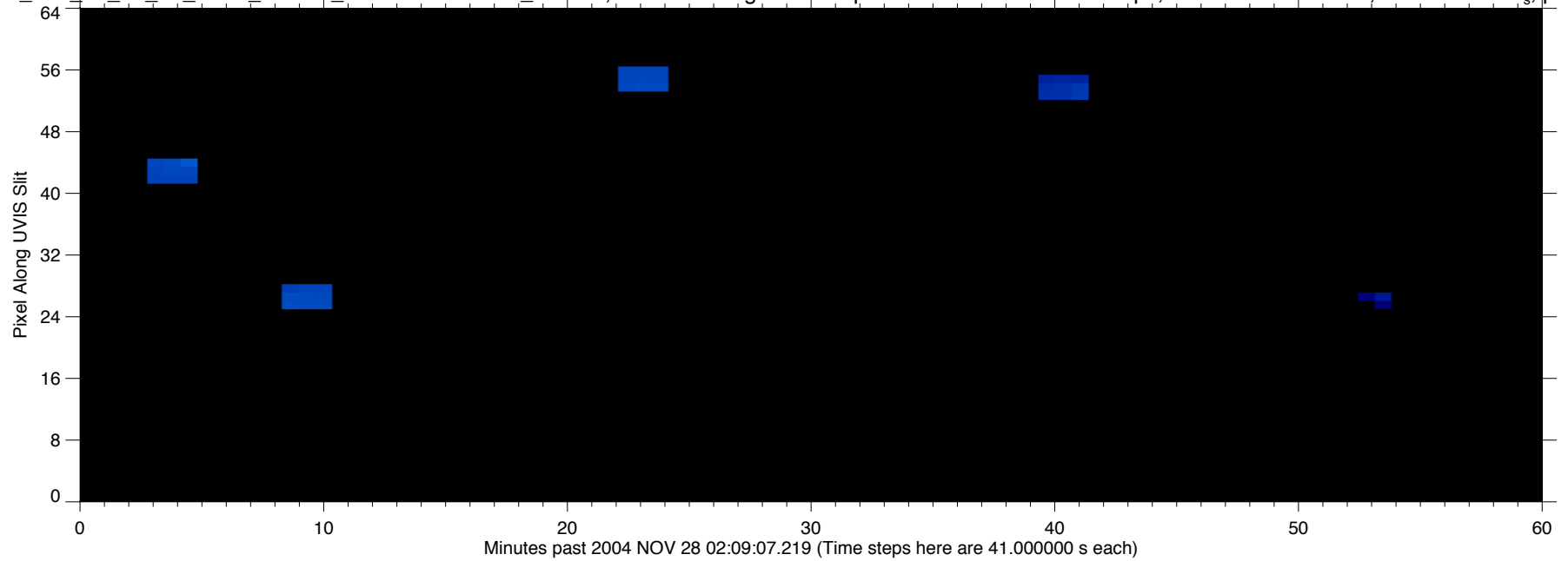
EUV2004\_332\_21\_12\_12\_UVIS\_00BSA\_MOS02APOA032\_PRIME, 256 wavelengths x 64 spatial sectors x 620 time steps, sub-sc lat=-10.9653, alt=73.1709 R<sub>s</sub>, phase=70.7665



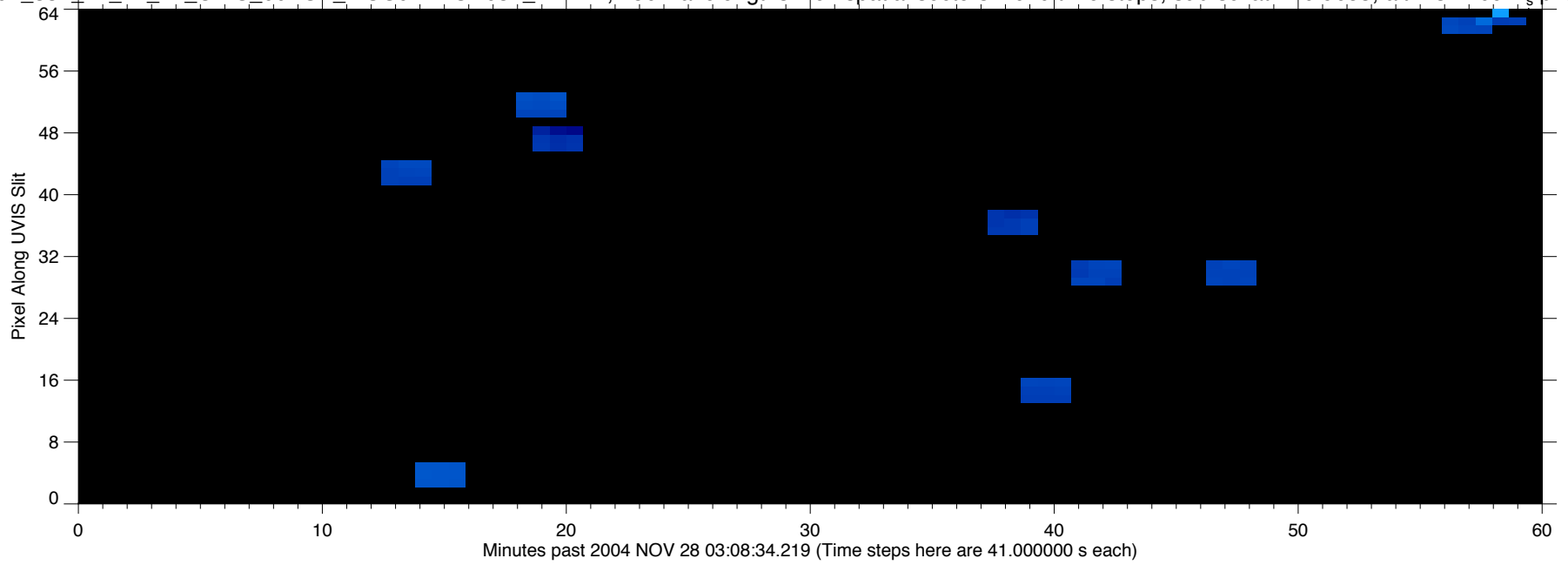
EUV2004\_332\_21\_12\_12\_UVIS\_00BSA\_MOS02APOA032\_PRIME, 256 wavelengths x 64 spatial sectors x 620 time steps, sub-sc lat=-10.9653, alt=73.1709 R<sub>s</sub>, phase=70.7665



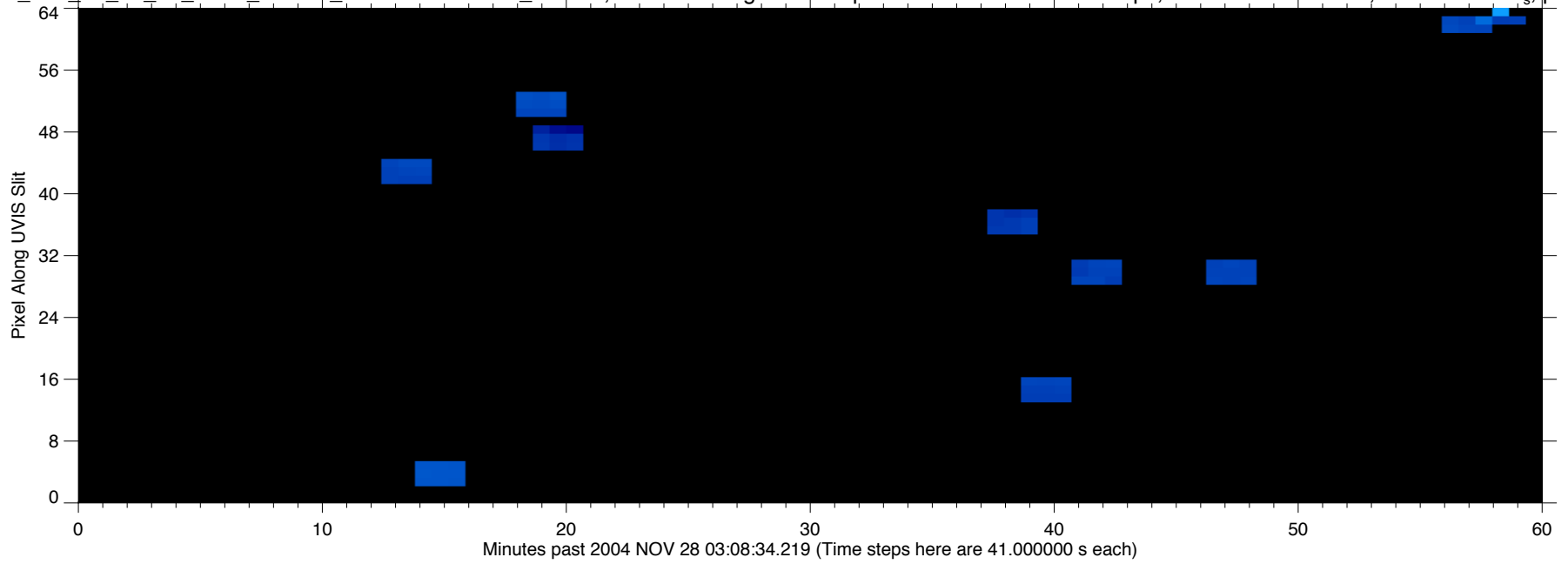
EUV2004\_332\_21\_12\_12\_UVIS\_00BSA\_MOS02APOA032\_PRIME, 256 wavelengths x 64 spatial sectors x 620 time steps, sub-sc lat=-10.9653, alt=73.1709 R<sub>s</sub>, phase=70.7665



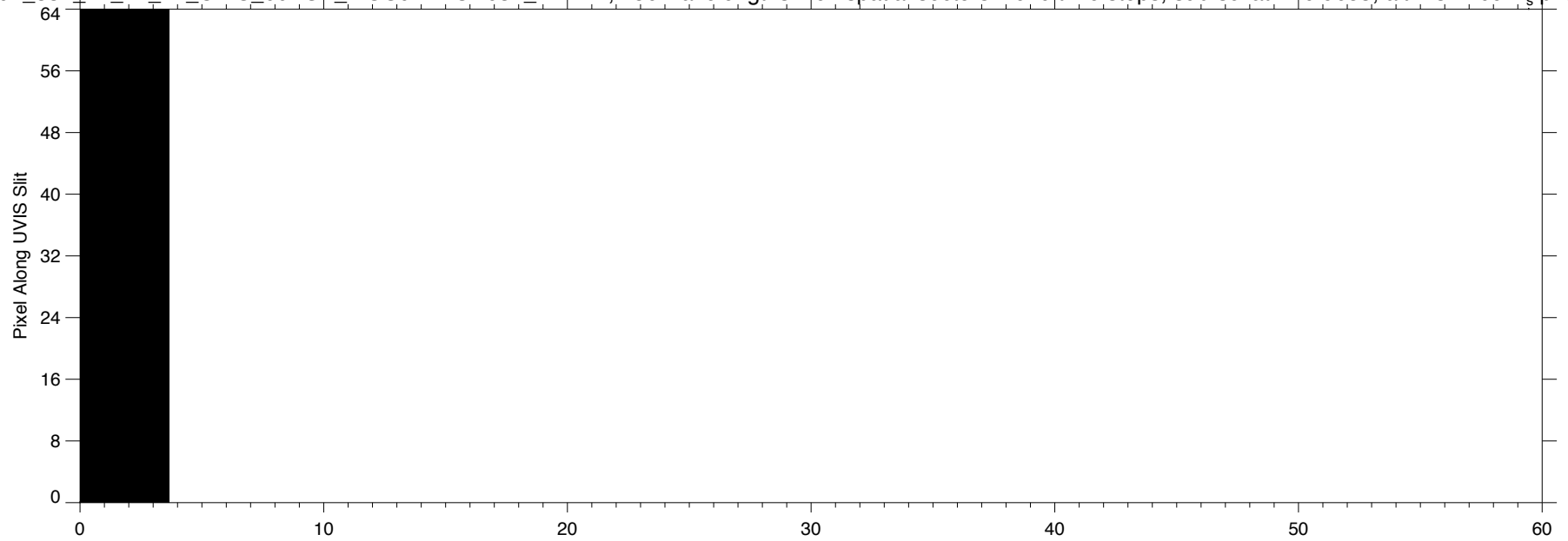
EUV2004\_332\_21\_12\_12\_UVIS\_00BSA\_MOS02APOA032\_PRIME, 256 wavelengths x 64 spatial sectors x 620 time steps, sub-sc lat=-10.9653, alt=73.1709 R<sub>s</sub>, phase=70.7665



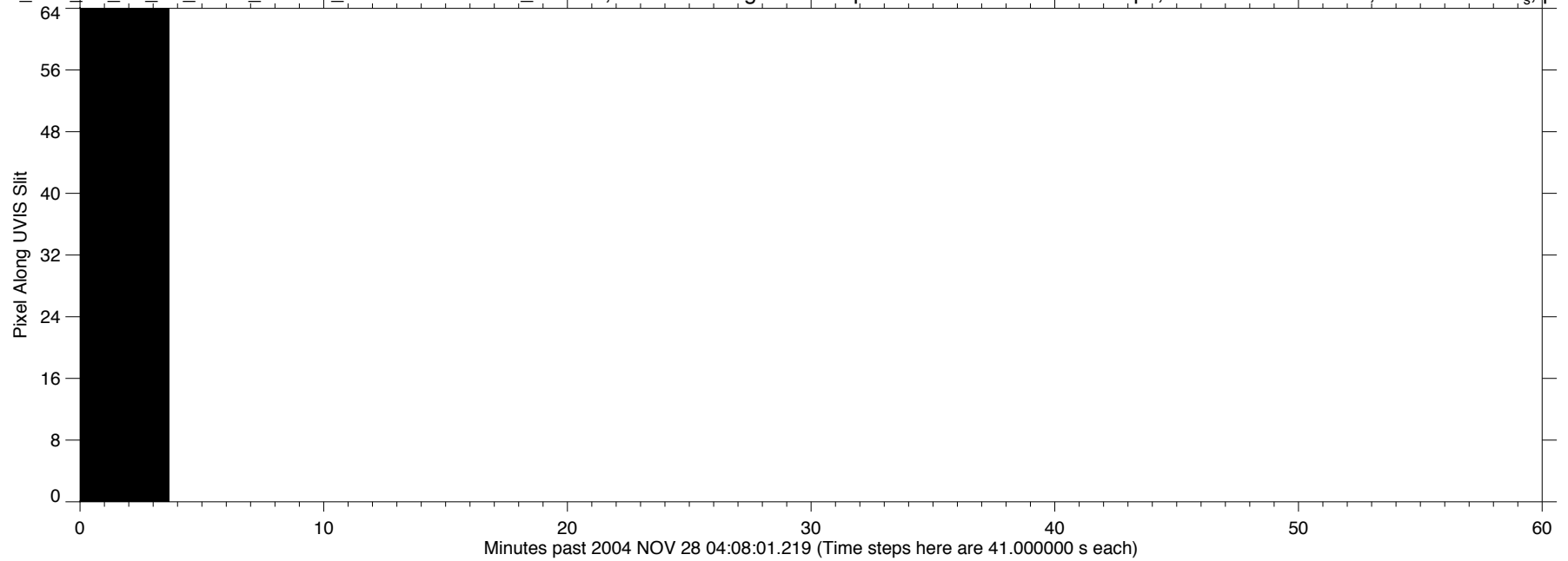
EUV2004\_332\_21\_12\_12\_UVIS\_00BSA\_MOS02APOA032\_PRIME, 256 wavelengths x 64 spatial sectors x 620 time steps, sub-sc lat=-10.9653, alt=73.1709 R<sub>s</sub>, phase=70.7665



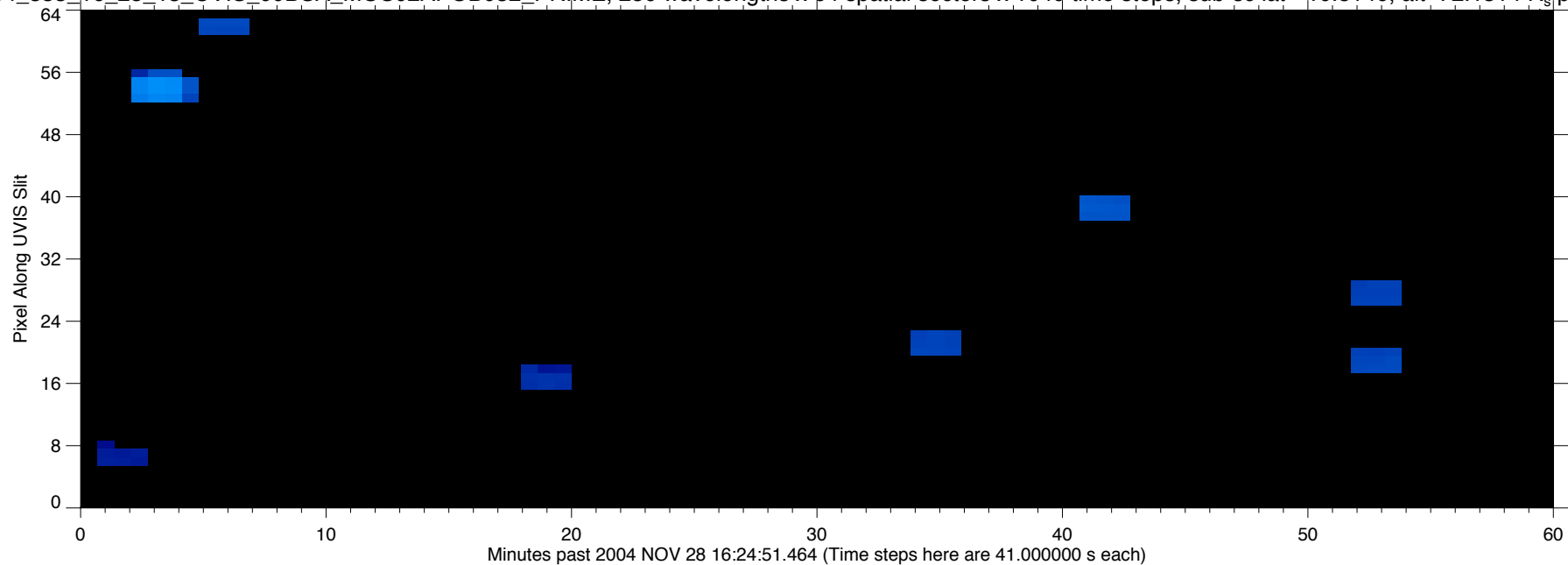
EUV2004\_332\_21\_12\_12\_UVIS\_00BSA\_MOS02APOA032\_PRIME, 256 wavelengths x 64 spatial sectors x 620 time steps, sub-sc lat=-10.9653, alt=73.1709 R<sub>s</sub>, phase=70.7665



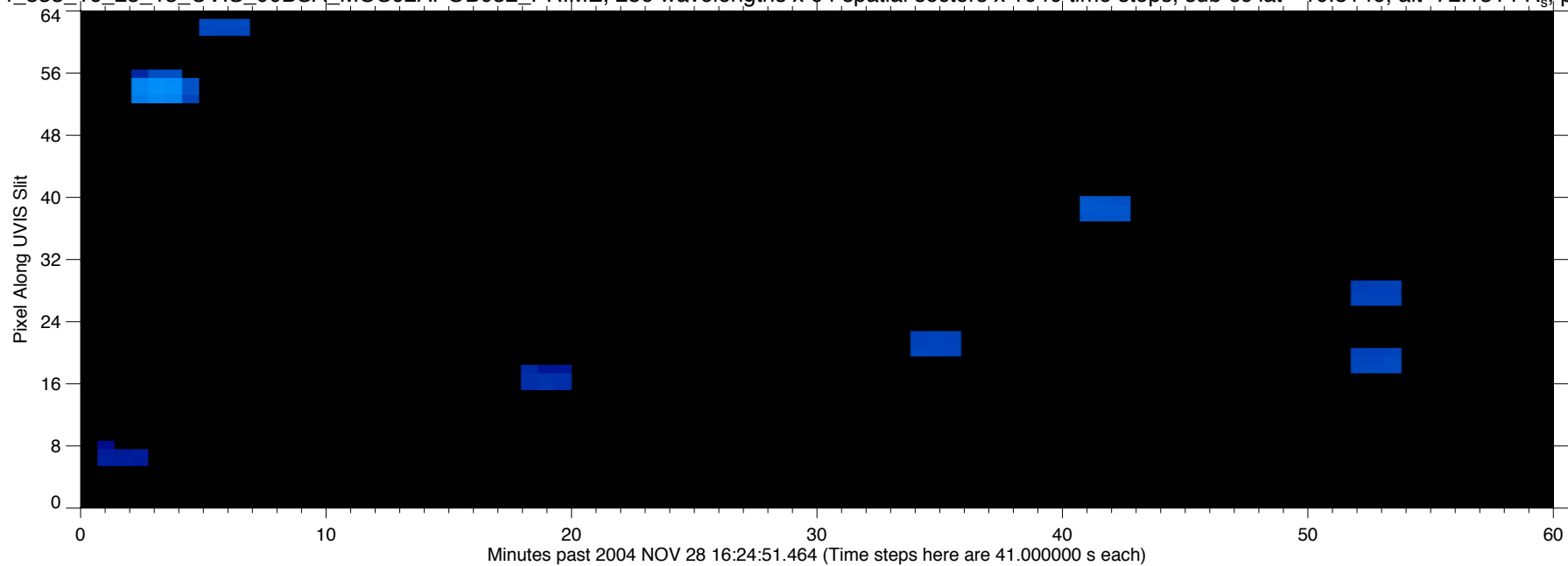
EUV2004\_332\_21\_12\_12\_UVIS\_00BSA\_MOS02APOA032\_PRIME, 256 wavelengths x 64 spatial sectors x 620 time steps, sub-sc lat=-10.9653, alt=73.1709 R<sub>s</sub>, phase=70.7665



EUV2004\_333\_16\_25\_13\_UVIS\_00BSA\_MOS02APOB032\_PRIME, 256 wavelengths x 64 spatial sectors x 1040 time steps, sub-sc lat=-10.8146, alt=72.1314 R<sub>s</sub>, phase=69.9013

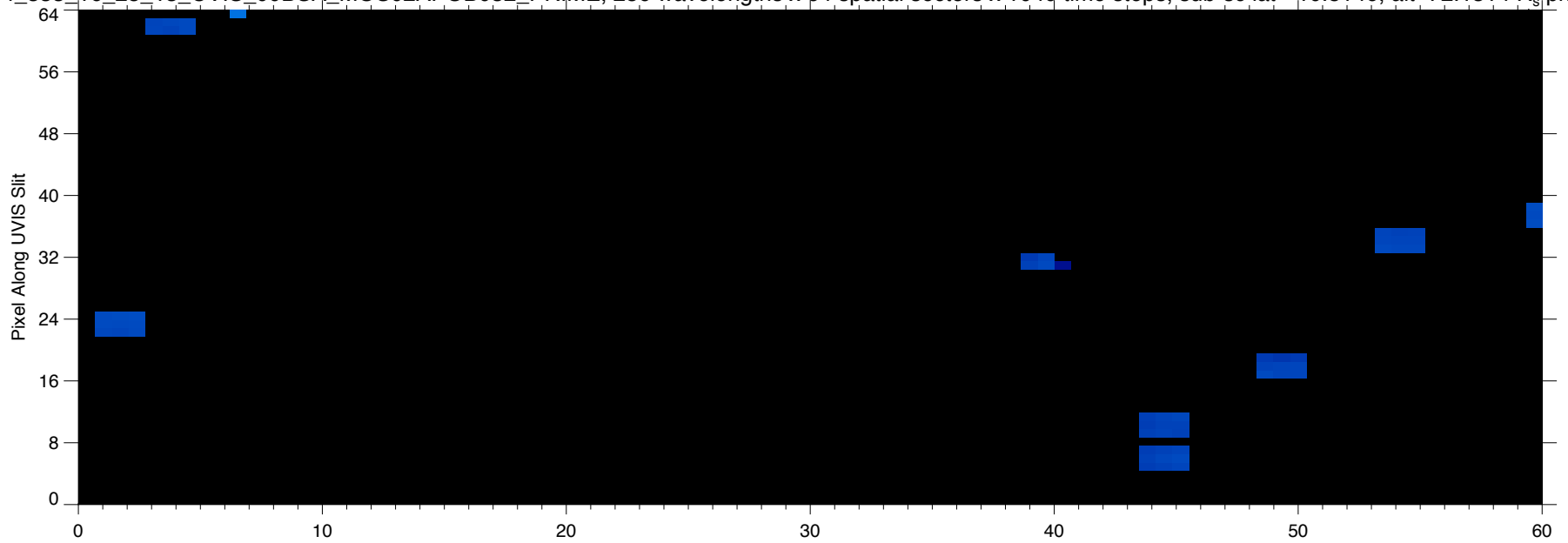


EUV2004\_333\_16\_25\_13\_UVIS\_00BSA\_MOS02APOB032\_PRIME, 256 wavelengths x 64 spatial sectors x 1040 time steps, sub-sc lat=-10.8146, alt=72.1314 R<sub>s</sub>, phase=69.9013

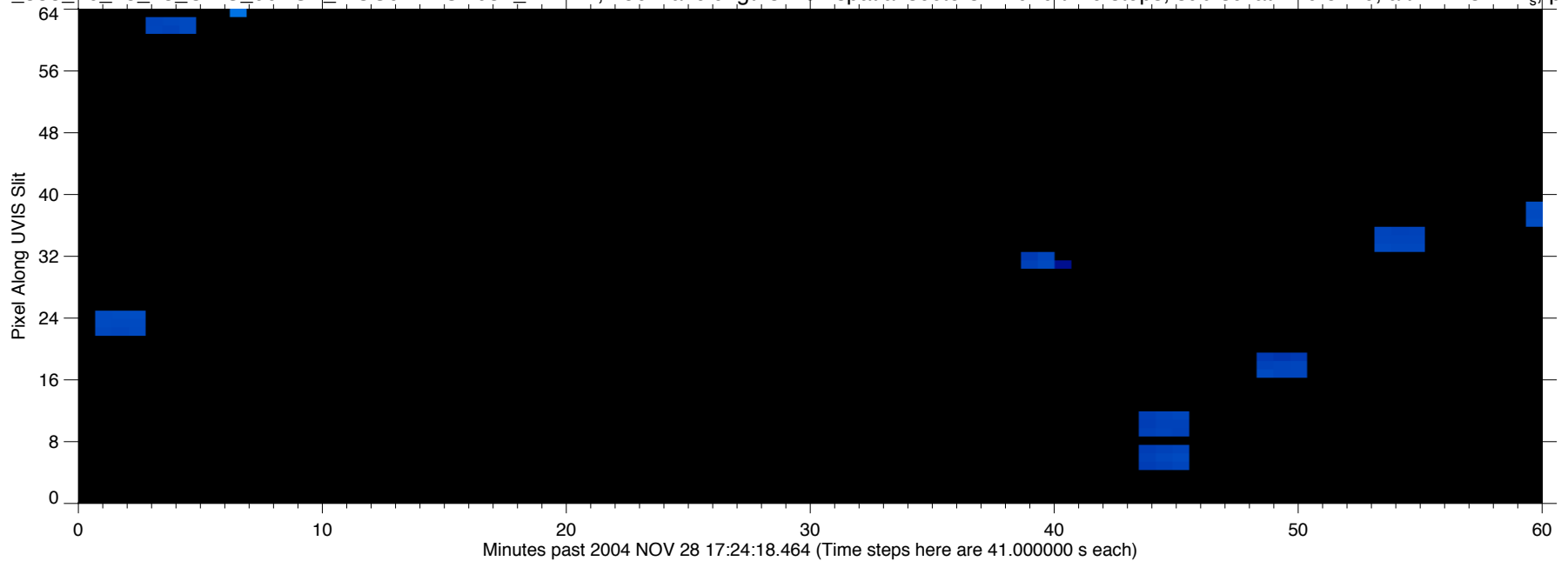




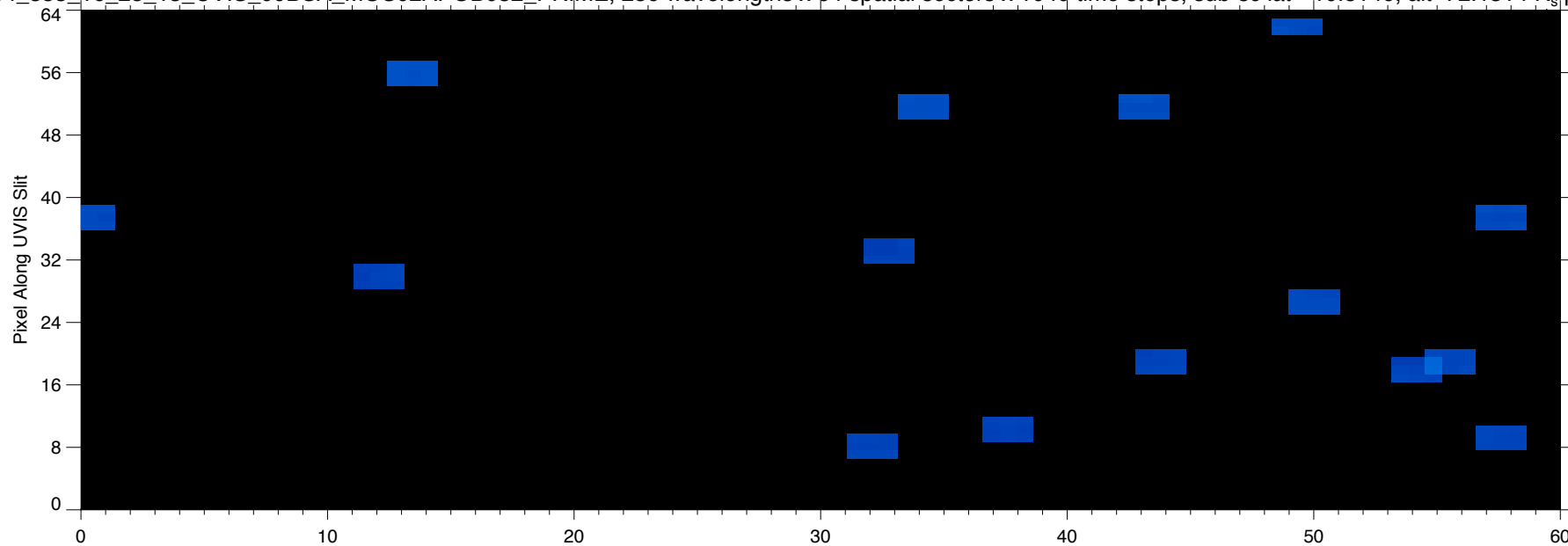
EUV2004\_333\_16\_25\_13\_UVIS\_00BSA\_MOS02APOB032\_PRIME, 256 wavelengths x 64 spatial sectors x 1040 time steps, sub-sc lat=-10.8146, alt=72.1314 R<sub>s</sub>, phase=69.9013



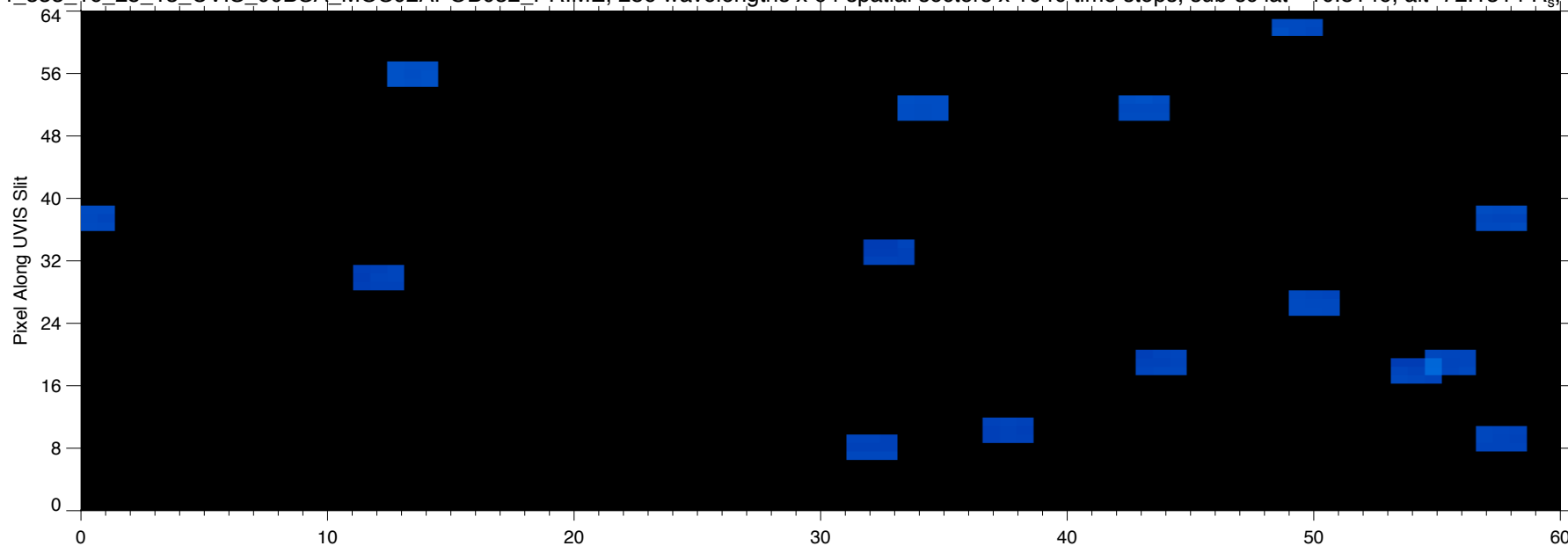
EUV2004\_333\_16\_25\_13\_UVIS\_00BSA\_MOS02APOB032\_PRIME, 256 wavelengths x 64 spatial sectors x 1040 time steps, sub-sc lat=-10.8146, alt=72.1314 R<sub>s</sub>, phase=69.9013



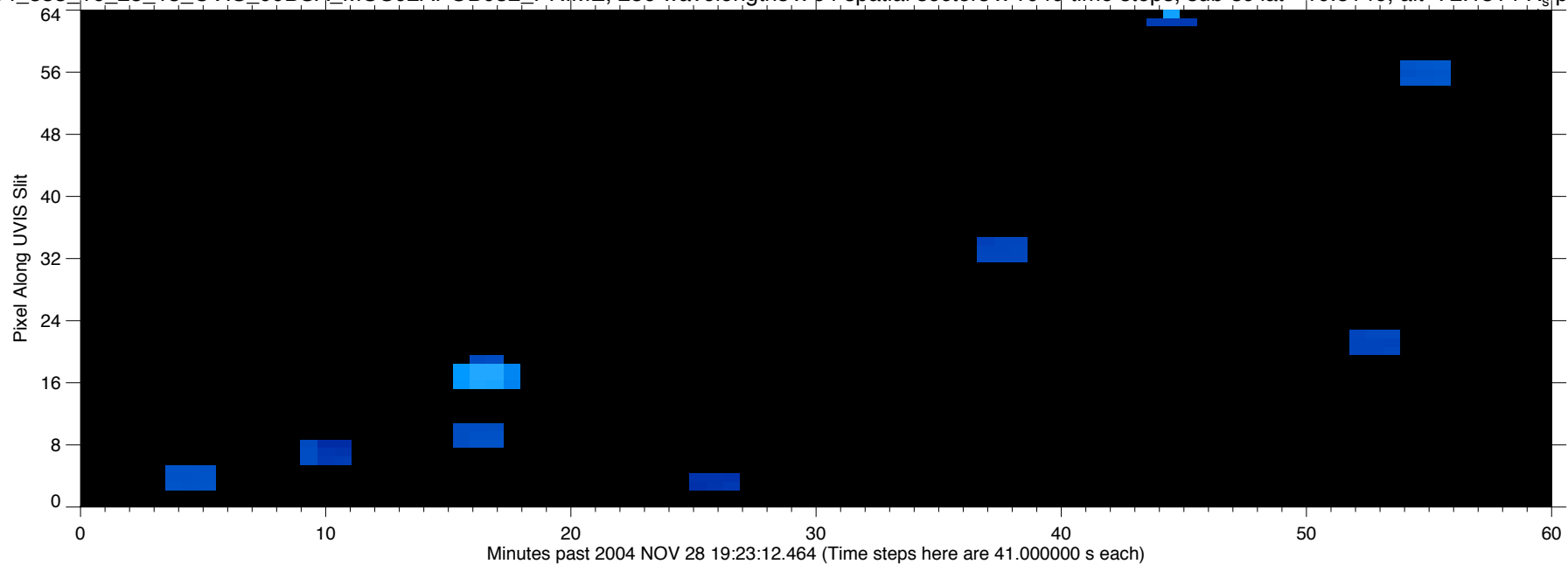
EUV2004\_333\_16\_25\_13\_UVIS\_00BSA\_MOS02APOB032\_PRIME, 256 wavelengths x 64 spatial sectors x 1040 time steps, sub-sc lat=-10.8146, alt=72.1314 R<sub>s</sub>, phase=69.9013



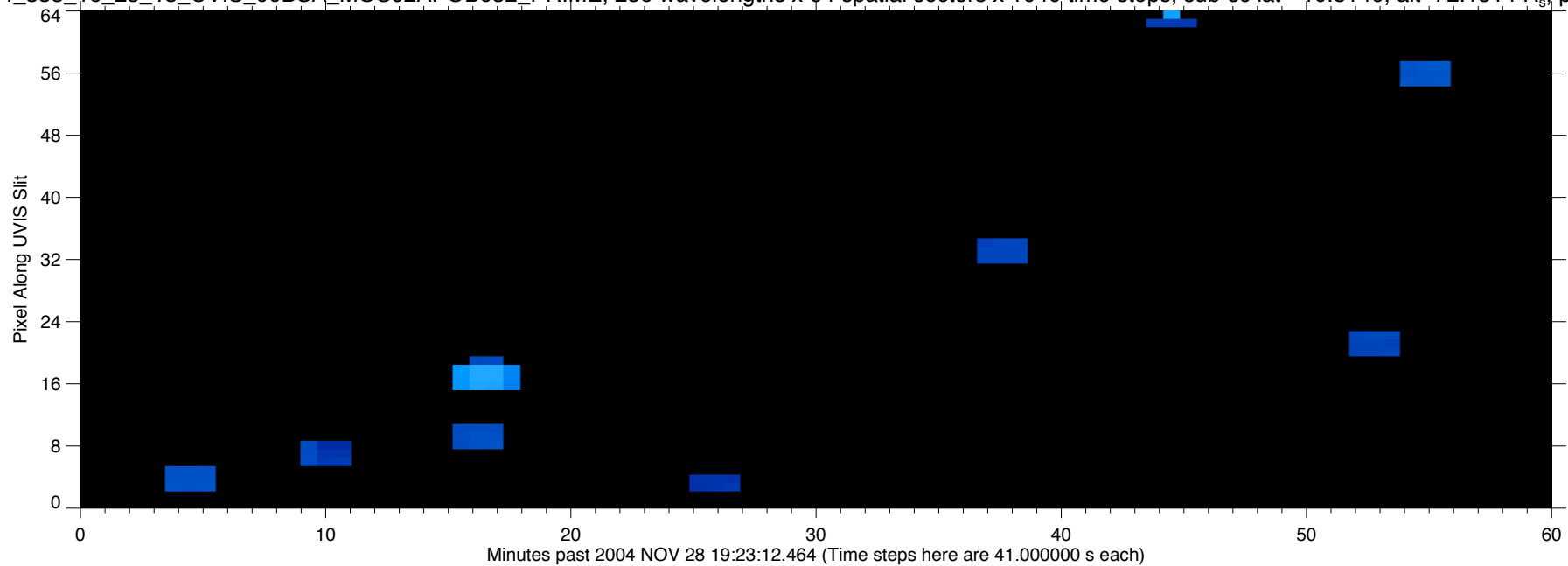
EUV2004\_333\_16\_25\_13\_UVIS\_00BSA\_MOS02APOB032\_PRIME, 256 wavelengths x 64 spatial sectors x 1040 time steps, sub-sc lat=-10.8146, alt=72.1314 R<sub>s</sub>, phase=69.9013



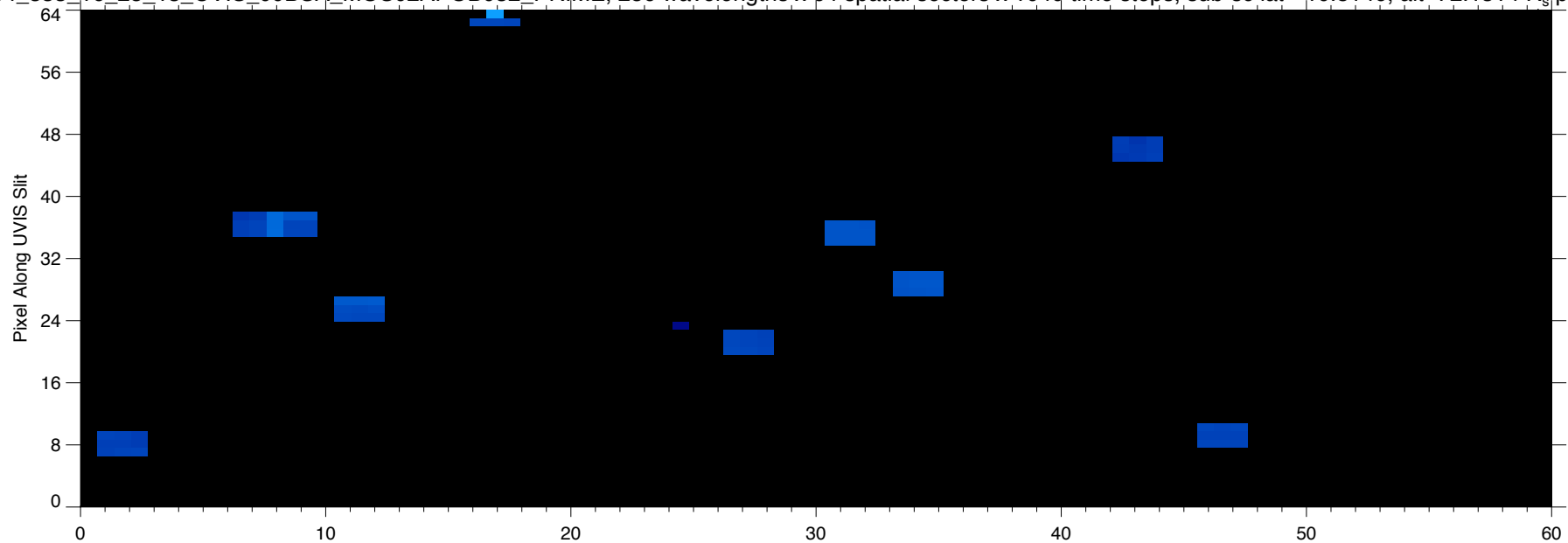
EUV2004\_333\_16\_25\_13\_UVIS\_00BSA\_MOS02APOB032\_PRIME, 256 wavelengths x 64 spatial sectors x 1040 time steps, sub-sc lat=-10.8146, alt=72.1314 R<sub>s</sub>, phase=69.9013



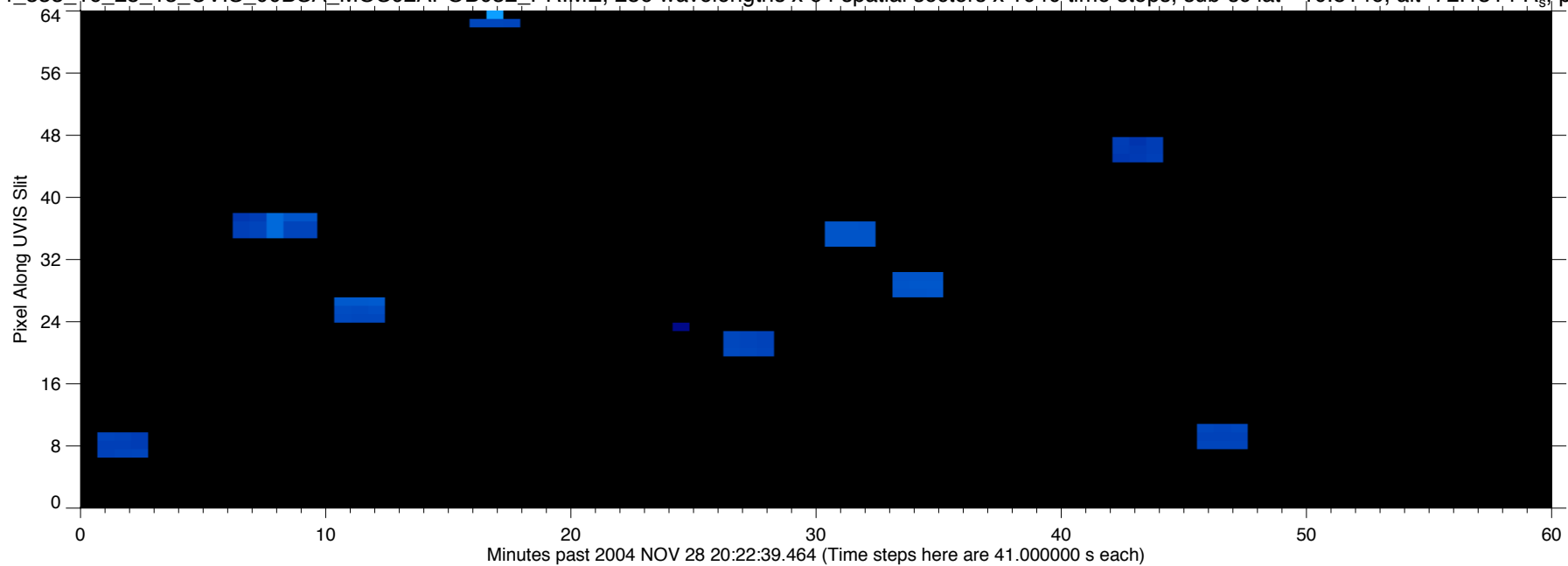
EUV2004\_333\_16\_25\_13\_UVIS\_00BSA\_MOS02APOB032\_PRIME, 256 wavelengths x 64 spatial sectors x 1040 time steps, sub-sc lat=-10.8146, alt=72.1314 R<sub>s</sub>, phase=69.9013



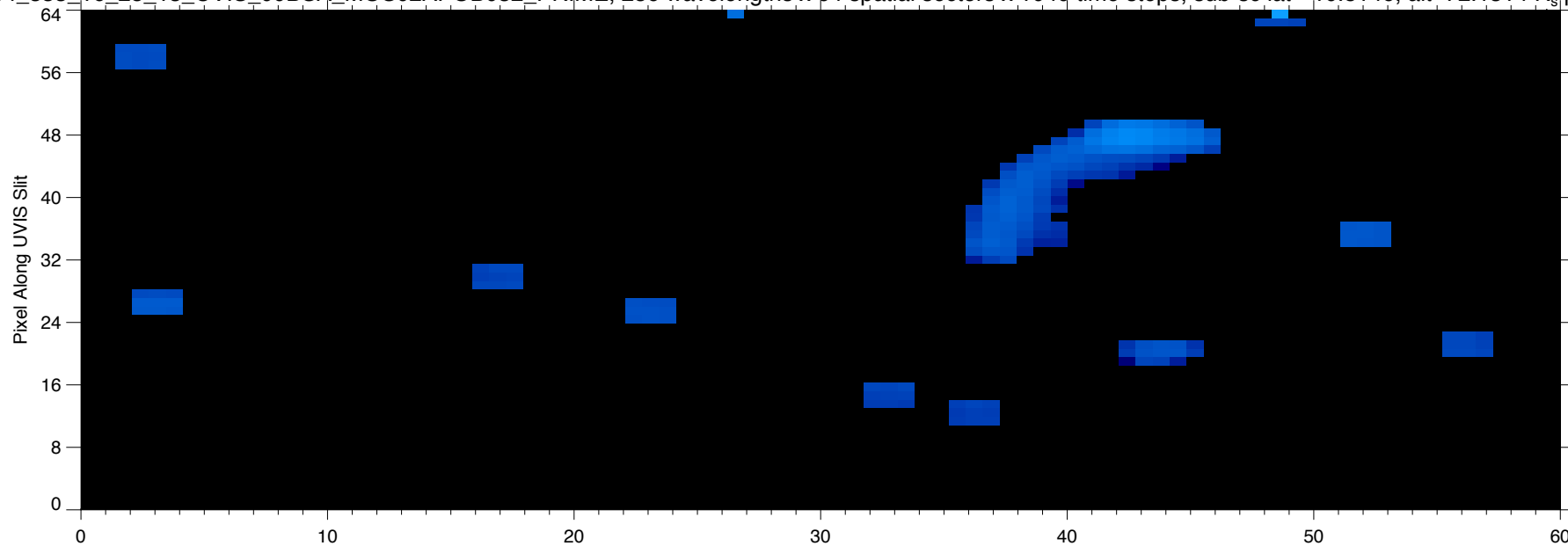
EUV2004\_333\_16\_25\_13\_UVIS\_00BSA\_MOS02APOB032\_PRIME, 256 wavelengths x 64 spatial sectors x 1040 time steps, sub-sc lat=-10.8146, alt=72.1314 R<sub>s</sub>, phase=69.9013



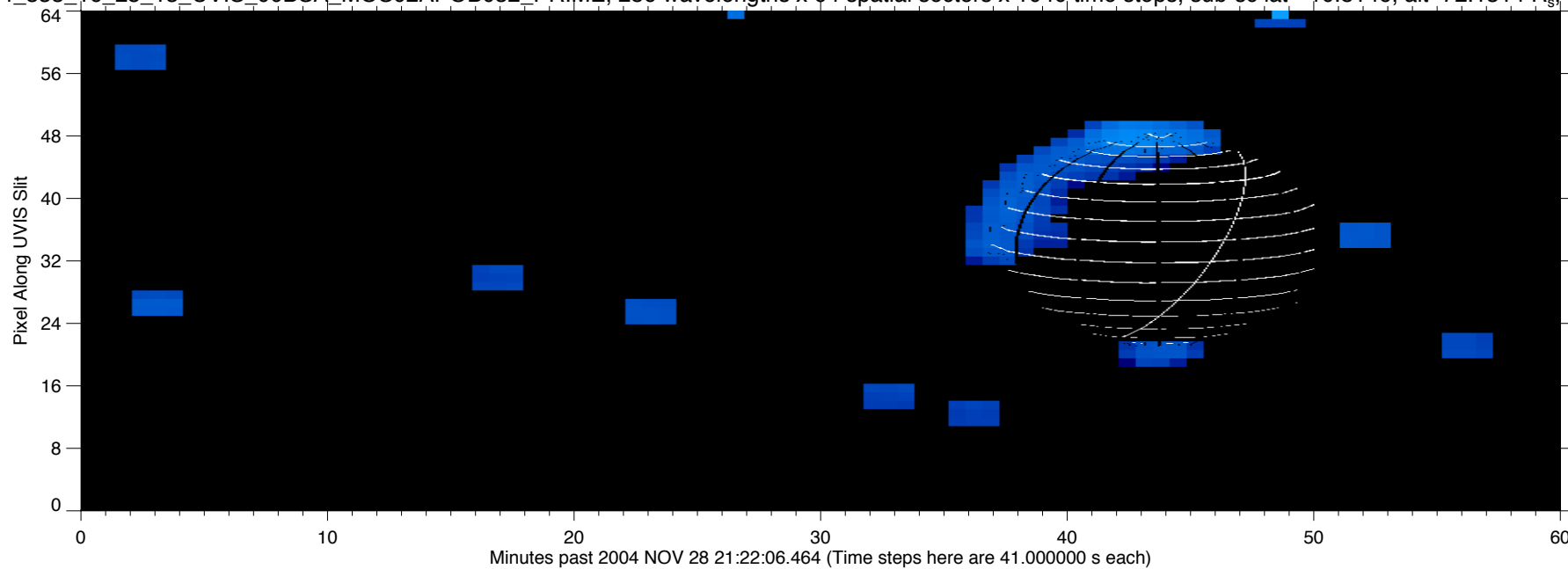
EUV2004\_333\_16\_25\_13\_UVIS\_00BSA\_MOS02APOB032\_PRIME, 256 wavelengths x 64 spatial sectors x 1040 time steps, sub-sc lat=-10.8146, alt=72.1314 R<sub>s</sub>, phase=69.9013



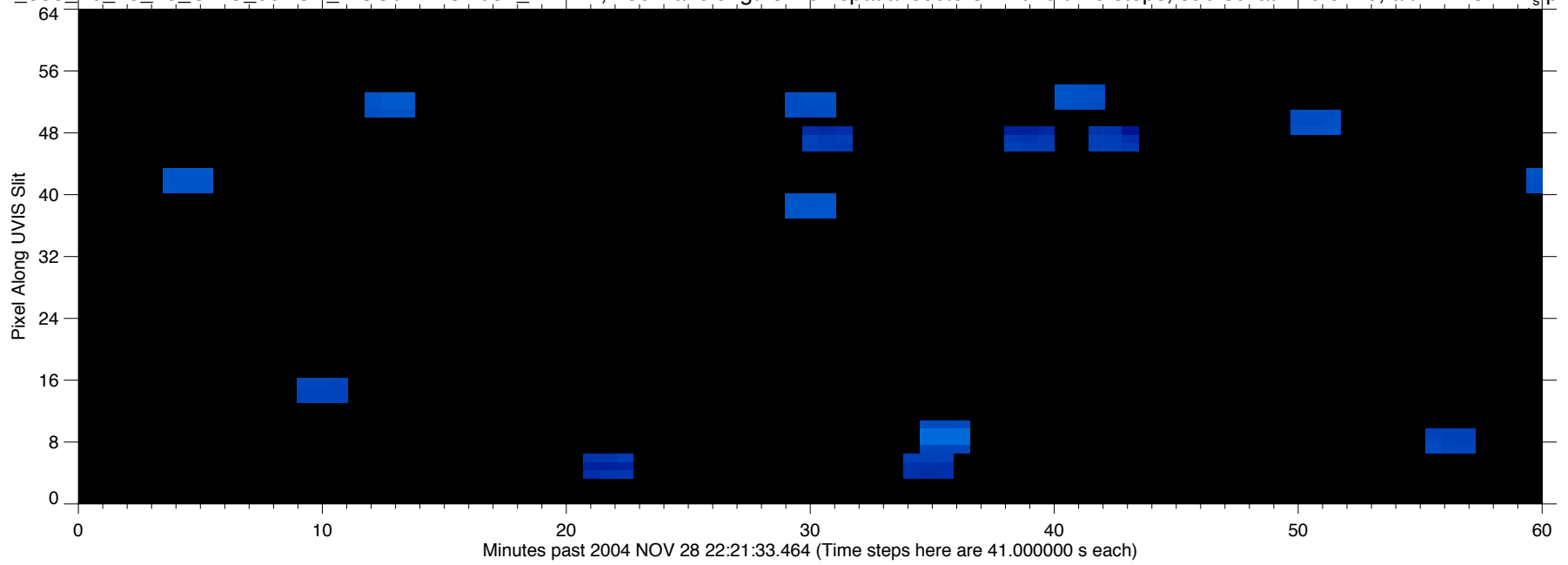
EUV2004\_333\_16\_25\_13\_UVIS\_00BSA\_MOS02APOB032\_PRIME, 256 wavelengths x 64 spatial sectors x 1040 time steps, sub-sc lat=-10.8146, alt=72.1314 R<sub>s</sub>, phase=69.9013



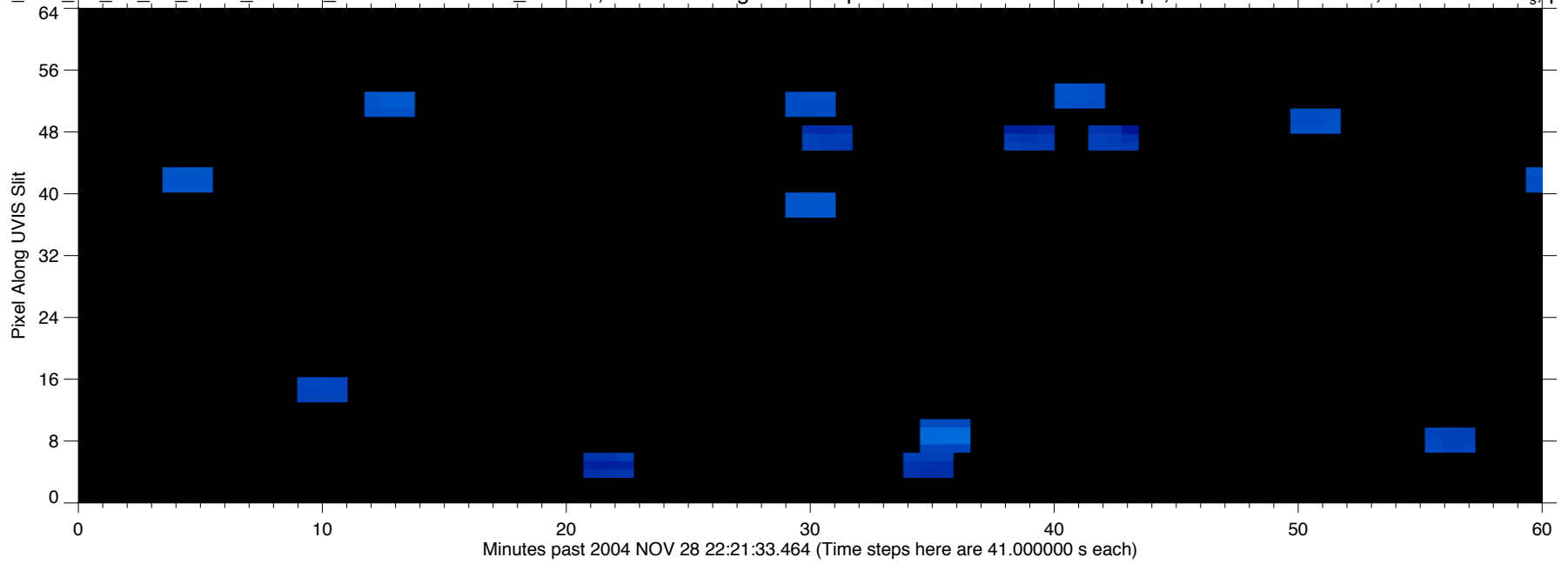
EUV2004\_333\_16\_25\_13\_UVIS\_00BSA\_MOS02APOB032\_PRIME, 256 wavelengths x 64 spatial sectors x 1040 time steps, sub-sc lat=-10.8146, alt=72.1314 R<sub>s</sub>, phase=69.9013



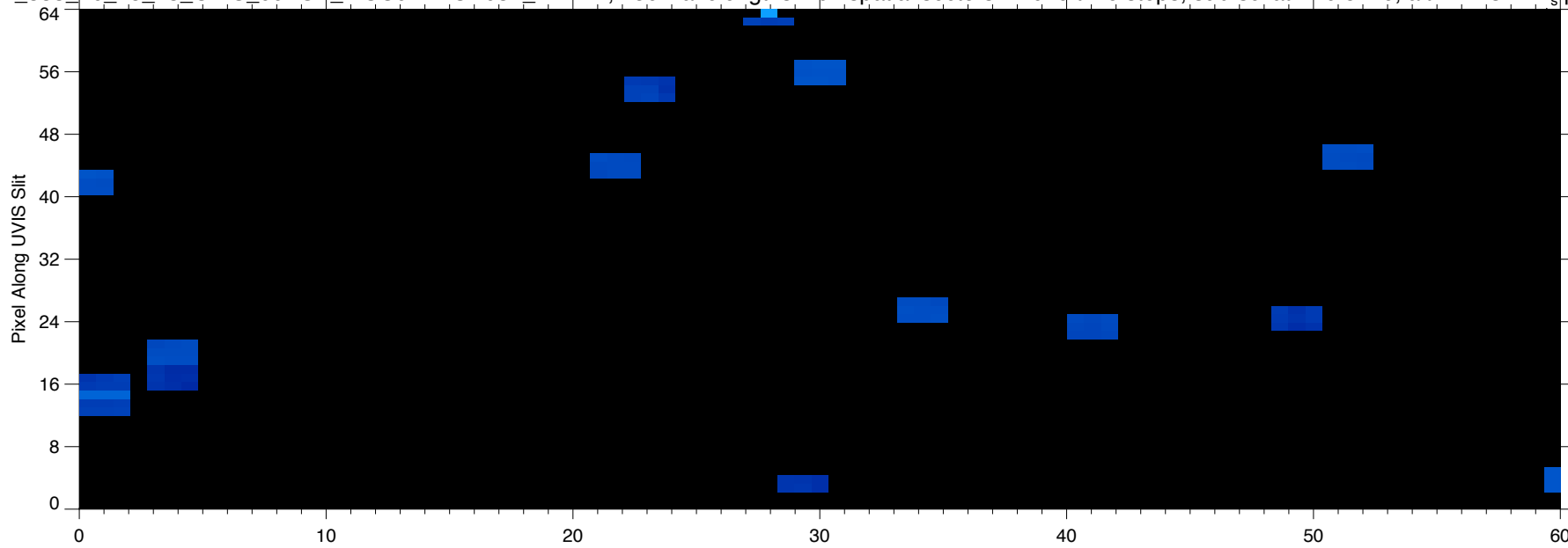
EUV2004\_333\_16\_25\_13\_UVIS\_00BSA\_MOS02APOB032\_PRIME, 256 wavelengths x 64 spatial sectors x 1040 time steps, sub-sc lat=-10.8146, alt=72.1314 R<sub>s</sub>, phase=69.9013



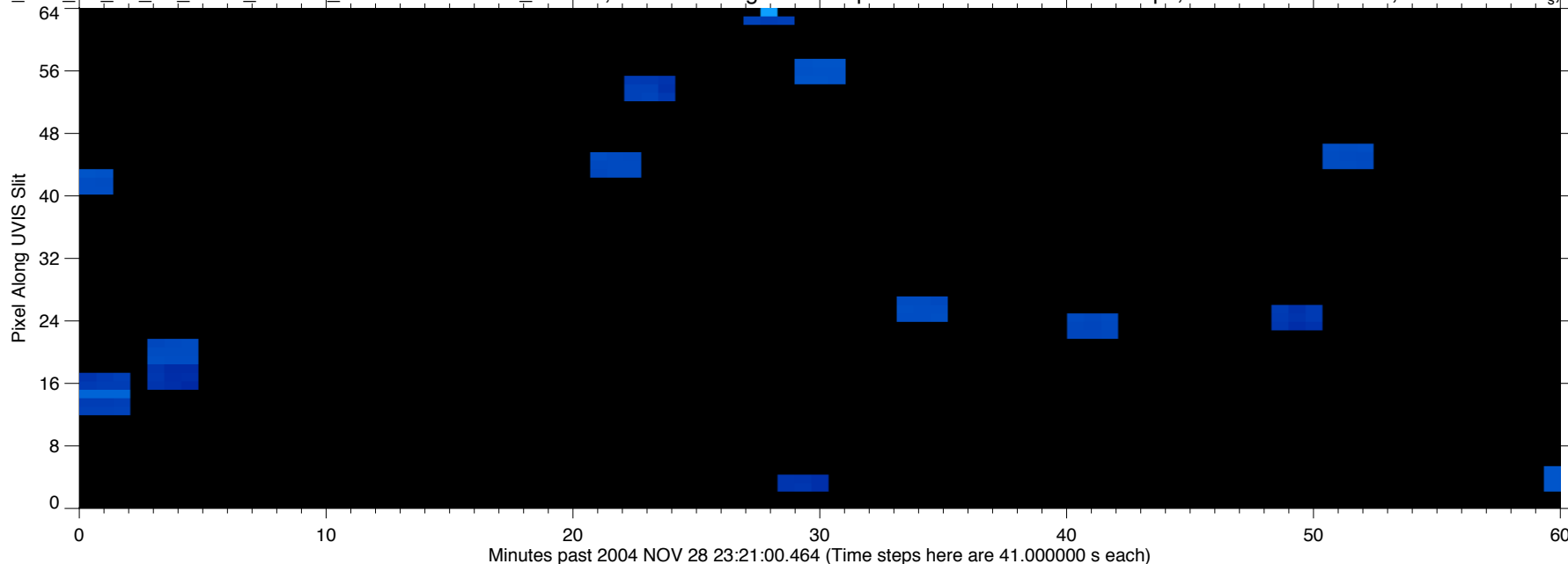
EUV2004\_333\_16\_25\_13\_UVIS\_00BSA\_MOS02APOB032\_PRIME, 256 wavelengths x 64 spatial sectors x 1040 time steps, sub-sc lat=-10.8146, alt=72.1314 R<sub>s</sub>, phase=69.9013



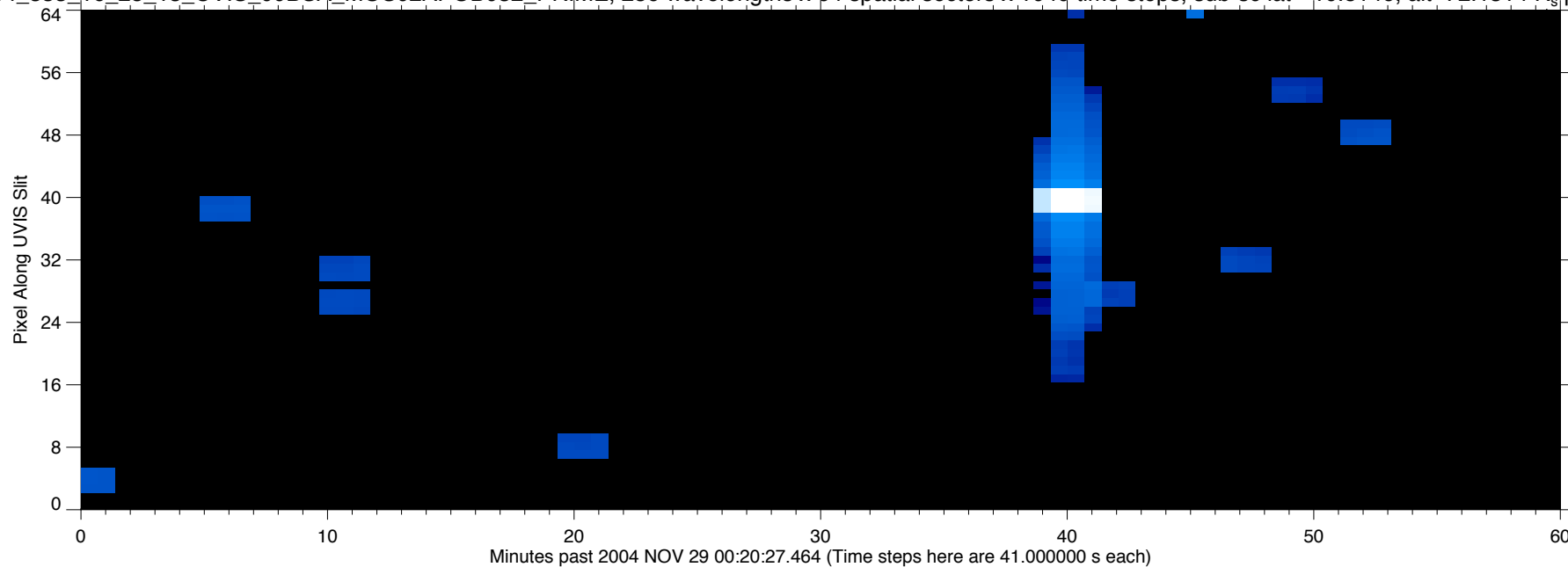
EUV2004\_333\_16\_25\_13\_UVIS\_00BSA\_MOS02APOB032\_PRIME, 256 wavelengths x 64 spatial sectors x 1040 time steps, sub-sc lat=-10.8146, alt=72.1314 R<sub>s</sub>, phase=69.9013



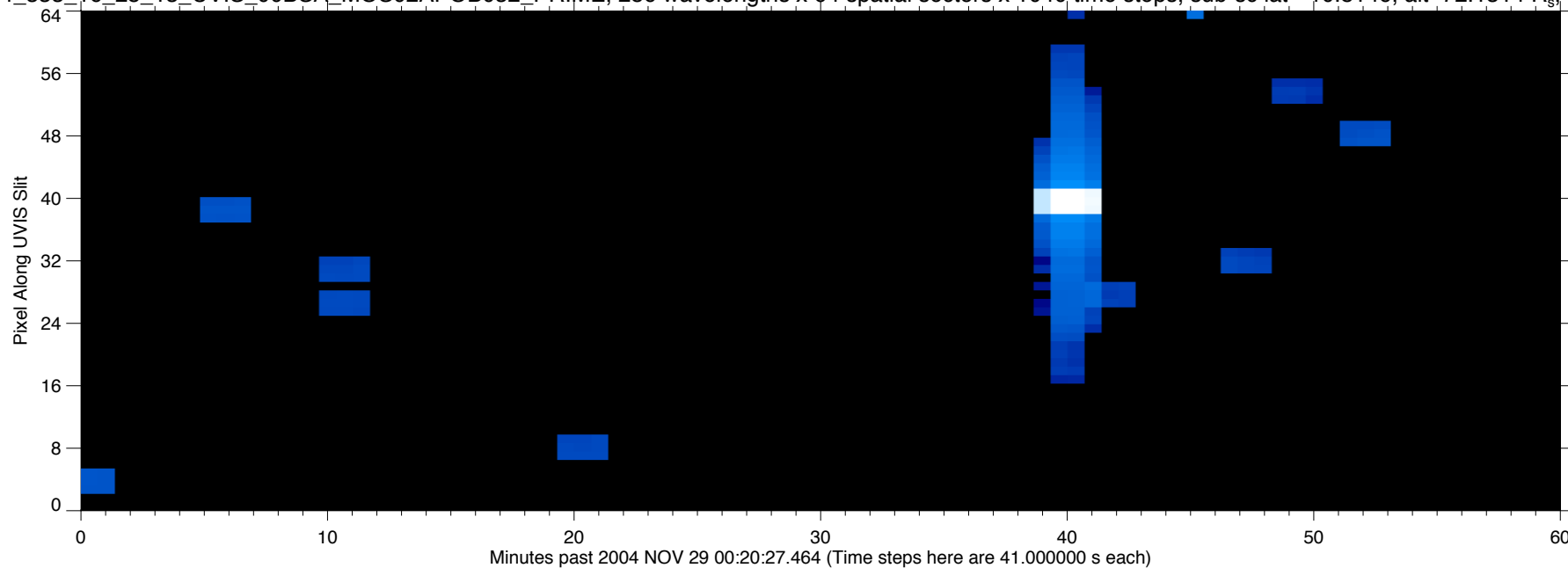
EUV2004\_333\_16\_25\_13\_UVIS\_00BSA\_MOS02APOB032\_PRIME, 256 wavelengths x 64 spatial sectors x 1040 time steps, sub-sc lat=-10.8146, alt=72.1314 R<sub>s</sub>, phase=69.9013



EUV2004\_333\_16\_25\_13\_UVIS\_00BSA\_MOS02APOB032\_PRIME, 256 wavelengths x 64 spatial sectors x 1040 time steps, sub-sc lat=-10.8146, alt=72.1314 R<sub>s</sub>, phase=69.9013

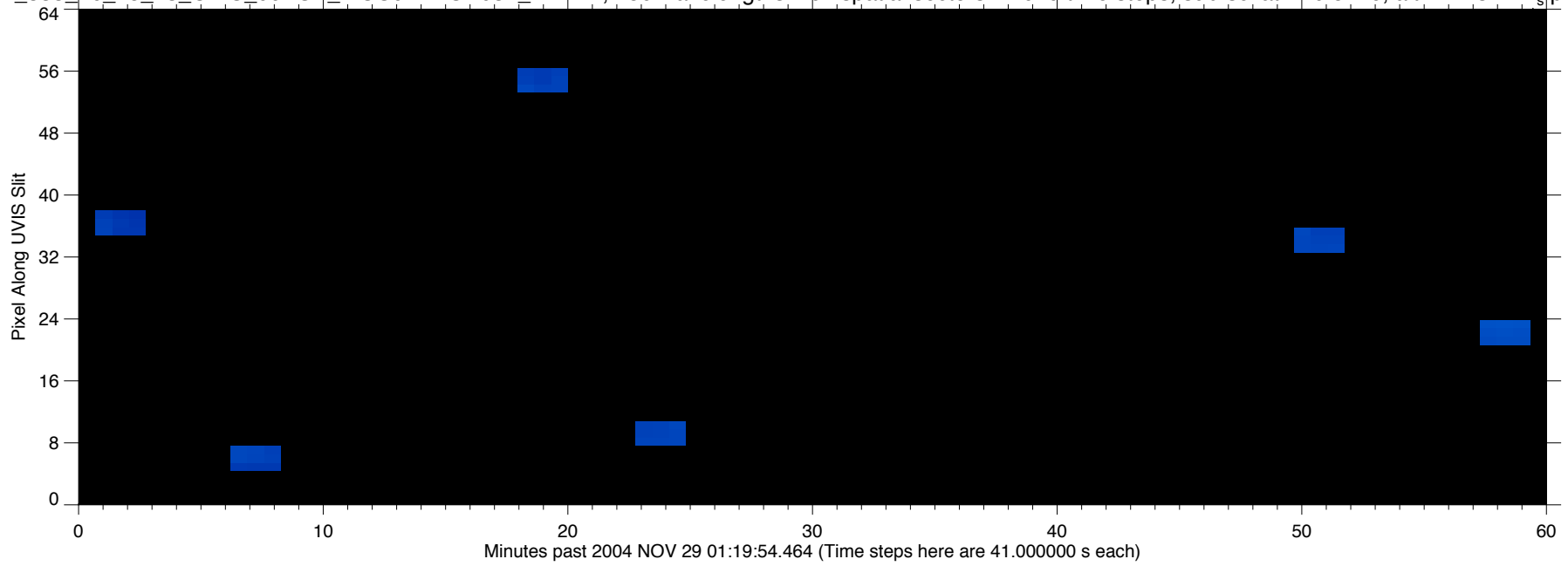


EUV2004\_333\_16\_25\_13\_UVIS\_00BSA\_MOS02APOB032\_PRIME, 256 wavelengths x 64 spatial sectors x 1040 time steps, sub-sc lat=-10.8146, alt=72.1314 R<sub>s</sub>, phase=69.9013

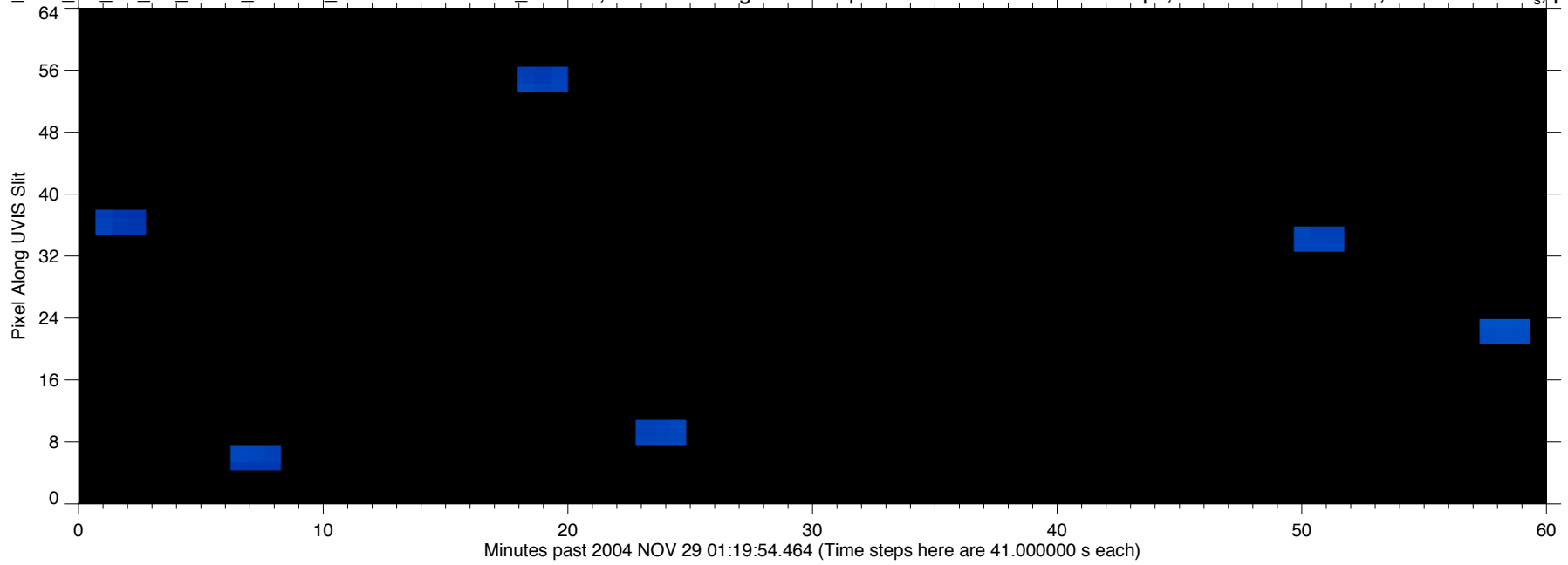




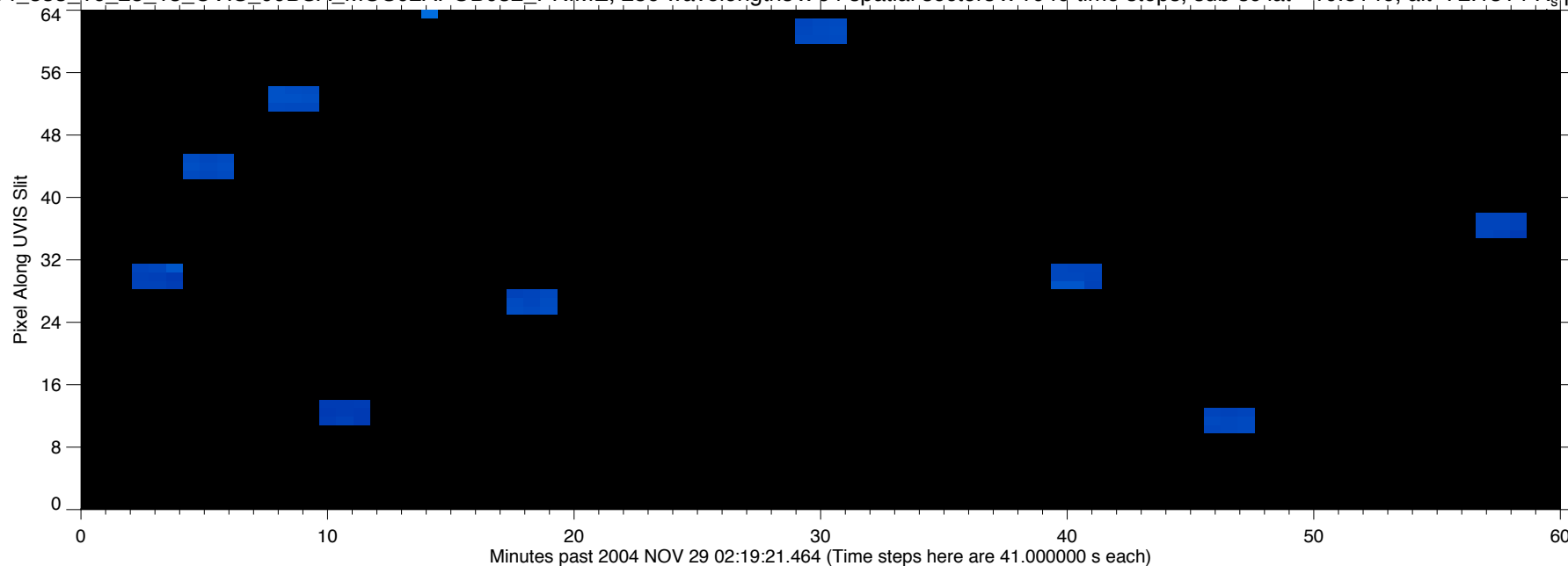
EUV2004\_333\_16\_25\_13\_UVIS\_00BSA\_MOS02APOB032\_PRIME, 256 wavelengths x 64 spatial sectors x 1040 time steps, sub-sc lat=-10.8146, alt=72.1314 R<sub>s</sub>, phase=69.9013



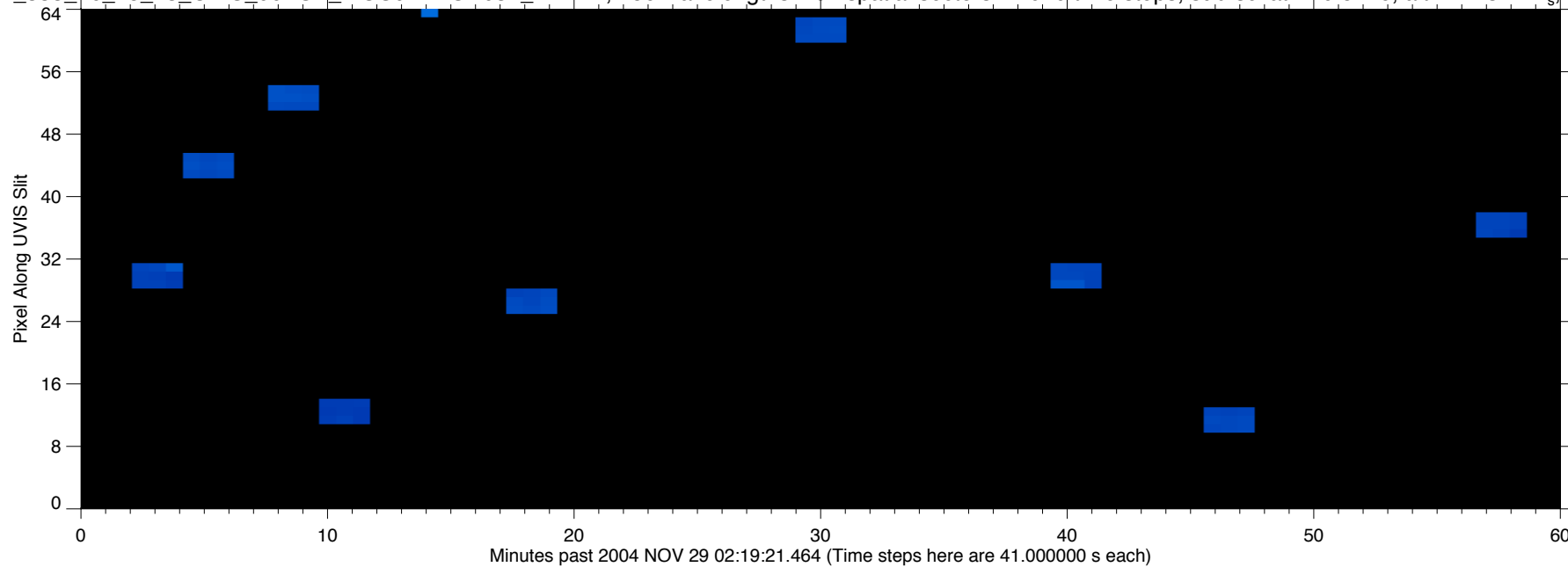
EUV2004\_333\_16\_25\_13\_UVIS\_00BSA\_MOS02APOB032\_PRIME, 256 wavelengths x 64 spatial sectors x 1040 time steps, sub-sc lat=-10.8146, alt=72.1314 R<sub>s</sub>, phase=69.9013



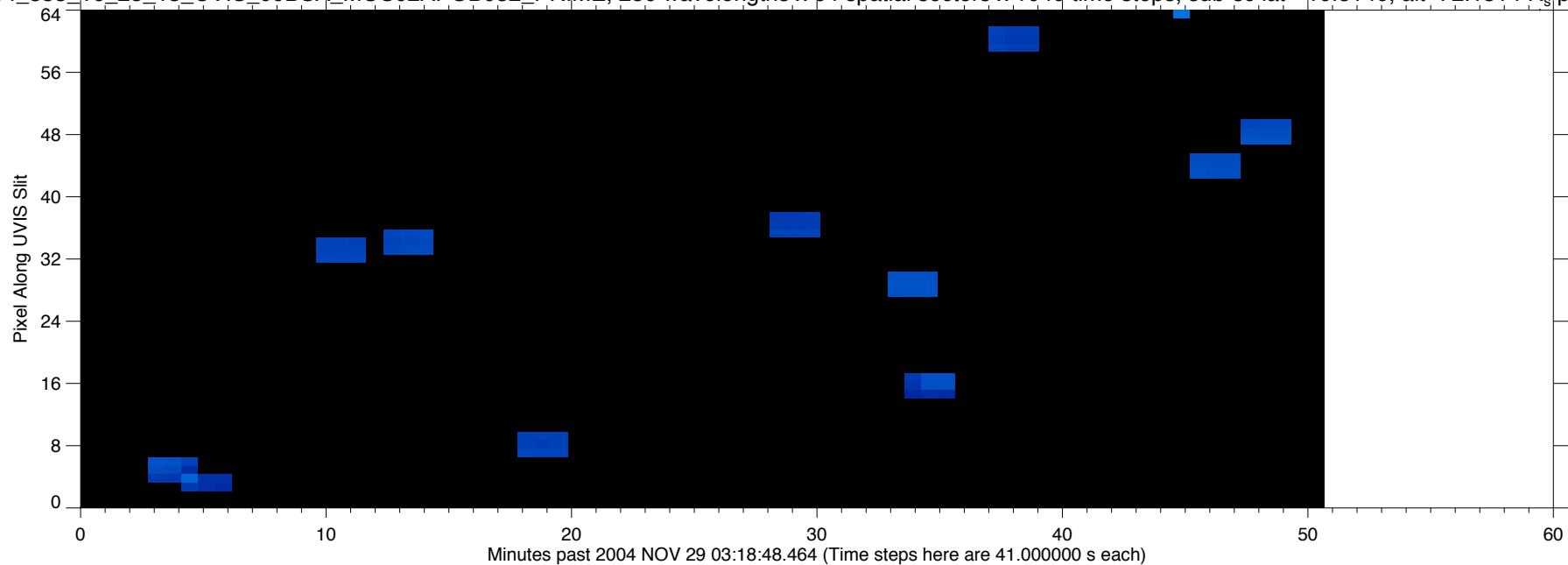
EUV2004\_333\_16\_25\_13\_UVIS\_00BSA\_MOS02APOB032\_PRIME, 256 wavelengths x 64 spatial sectors x 1040 time steps, sub-sc lat=-10.8146, alt=72.1314 R<sub>s</sub>, phase=69.9013



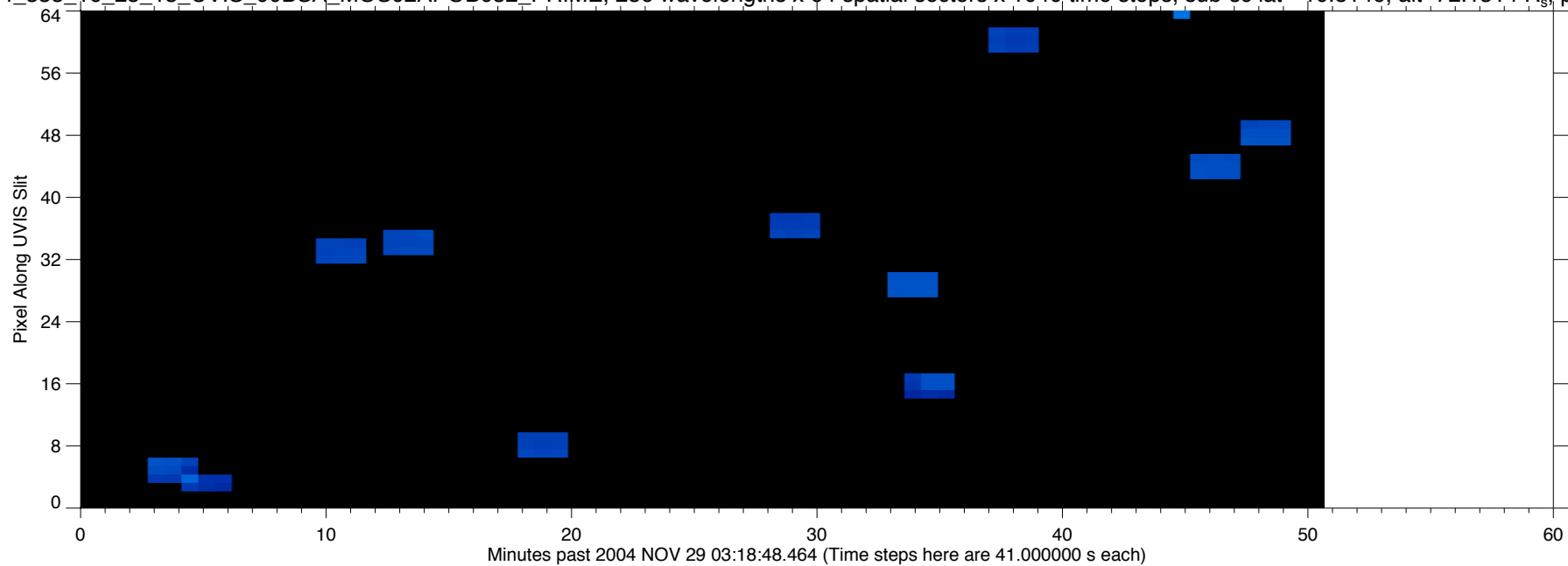
EUV2004\_333\_16\_25\_13\_UVIS\_00BSA\_MOS02APOB032\_PRIME, 256 wavelengths x 64 spatial sectors x 1040 time steps, sub-sc lat=-10.8146, alt=72.1314 R<sub>s</sub>, phase=69.9013



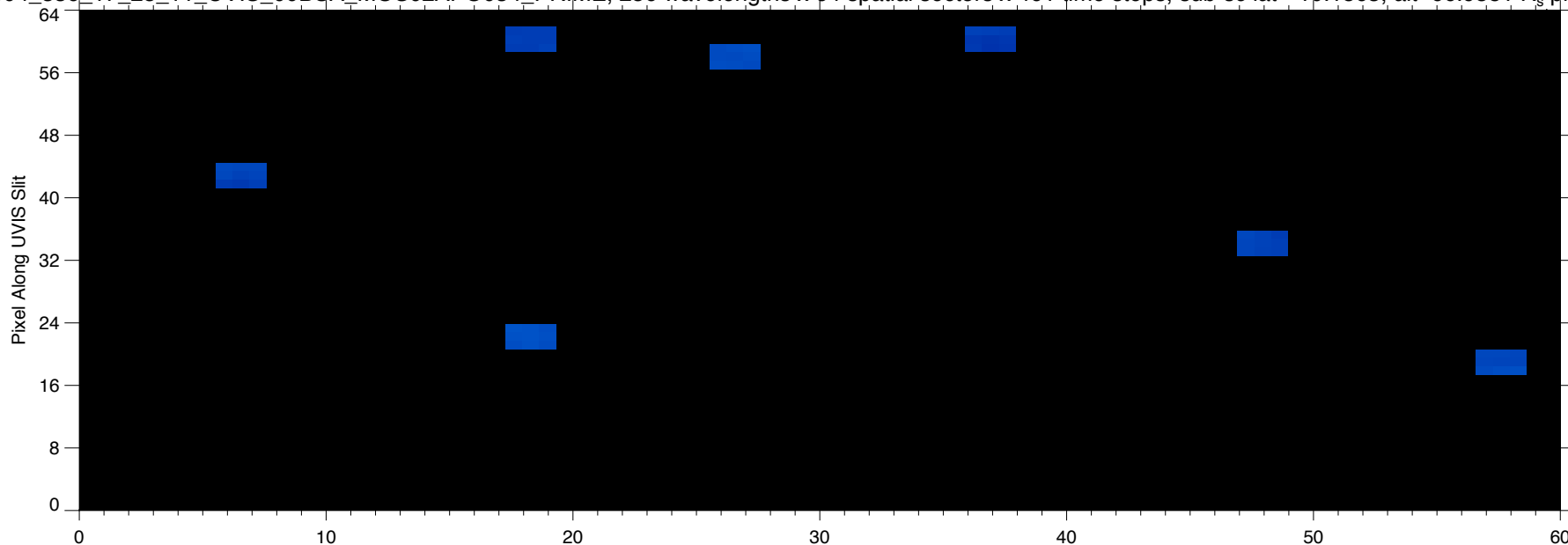
EUV2004\_333\_16\_25\_13\_UVIS\_00BSA\_MOS02APOB032\_PRIME, 256 wavelengths x 64 spatial sectors x 1040 time steps, sub-sc lat=-10.8146, alt=72.1314 R<sub>s</sub>, phase=69.9013



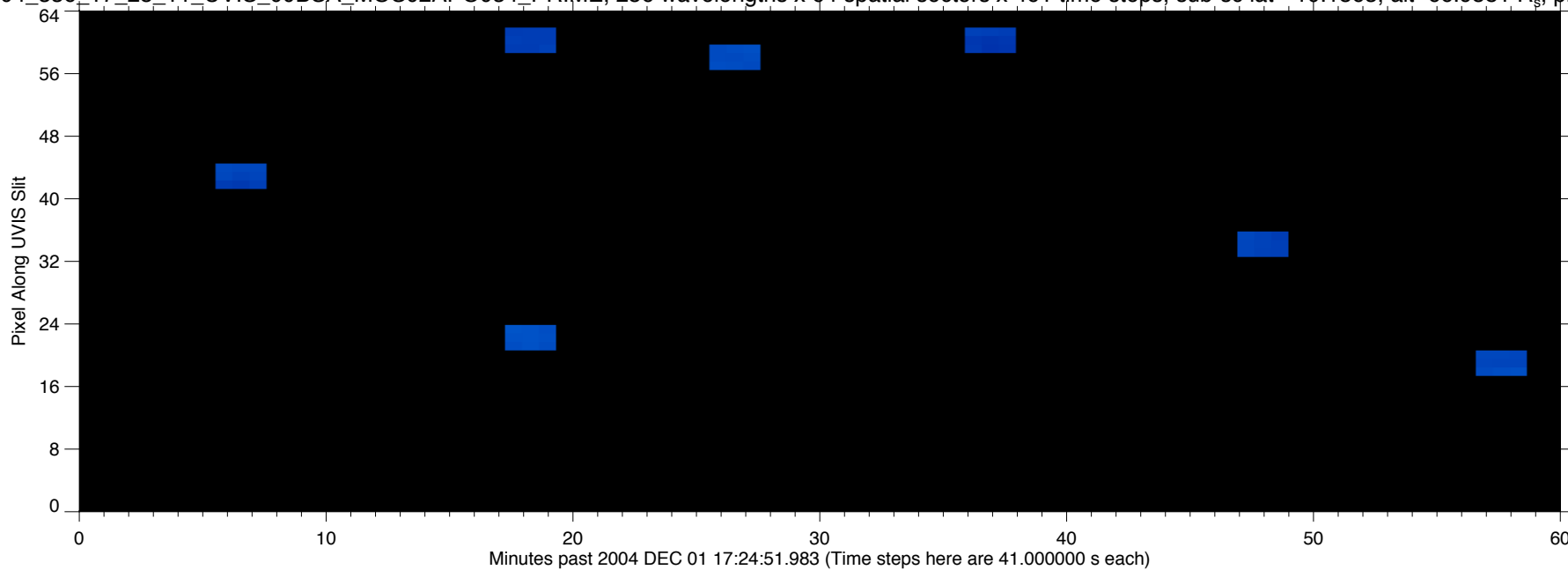
EUV2004\_333\_16\_25\_13\_UVIS\_00BSA\_MOS02APOB032\_PRIME, 256 wavelengths x 64 spatial sectors x 1040 time steps, sub-sc lat=-10.8146, alt=72.1314 R<sub>s</sub>, phase=69.9013



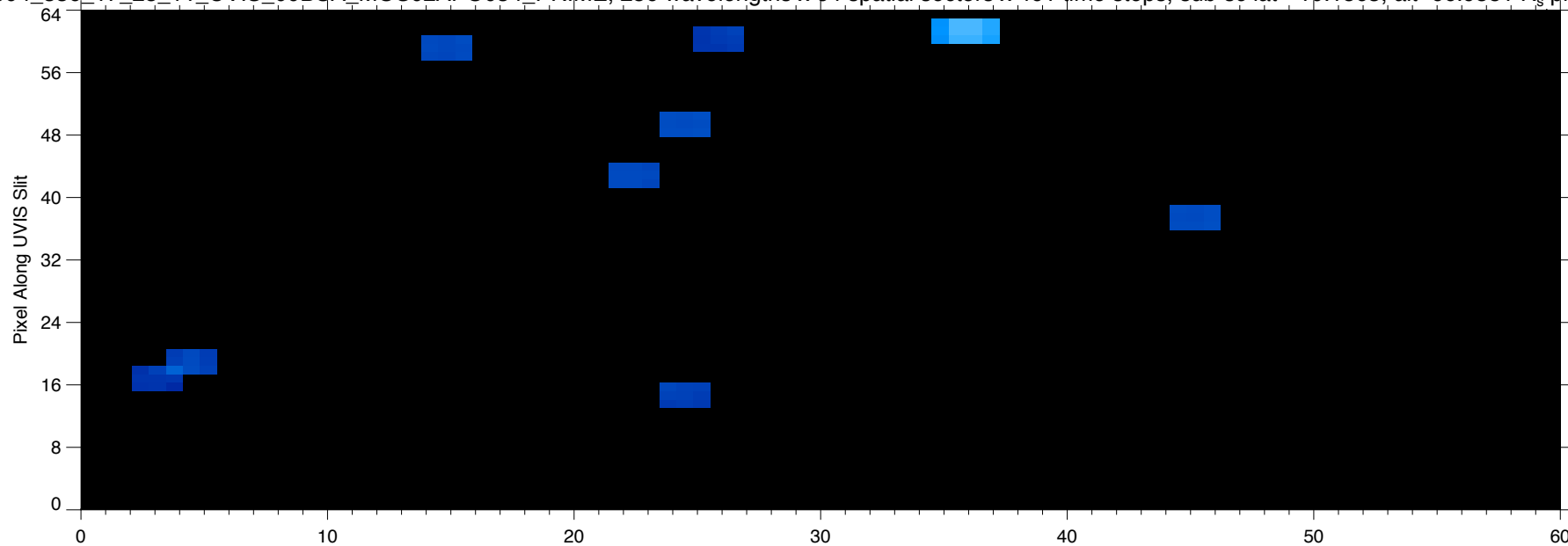
EUV2004\_336\_17\_25\_11\_UVIS\_00BSA\_MOS02APO034\_PRIME, 256 wavelengths x 64 spatial sectors x 461 time steps, sub-sc lat=-10.1563, alt=66.9581 R<sub>s</sub> phase=66.3411



EUV2004\_336\_17\_25\_11\_UVIS\_00BSA\_MOS02APO034\_PRIME, 256 wavelengths x 64 spatial sectors x 461 time steps, sub-sc lat=-10.1563, alt=66.9581 R<sub>s</sub> phase=66.3411

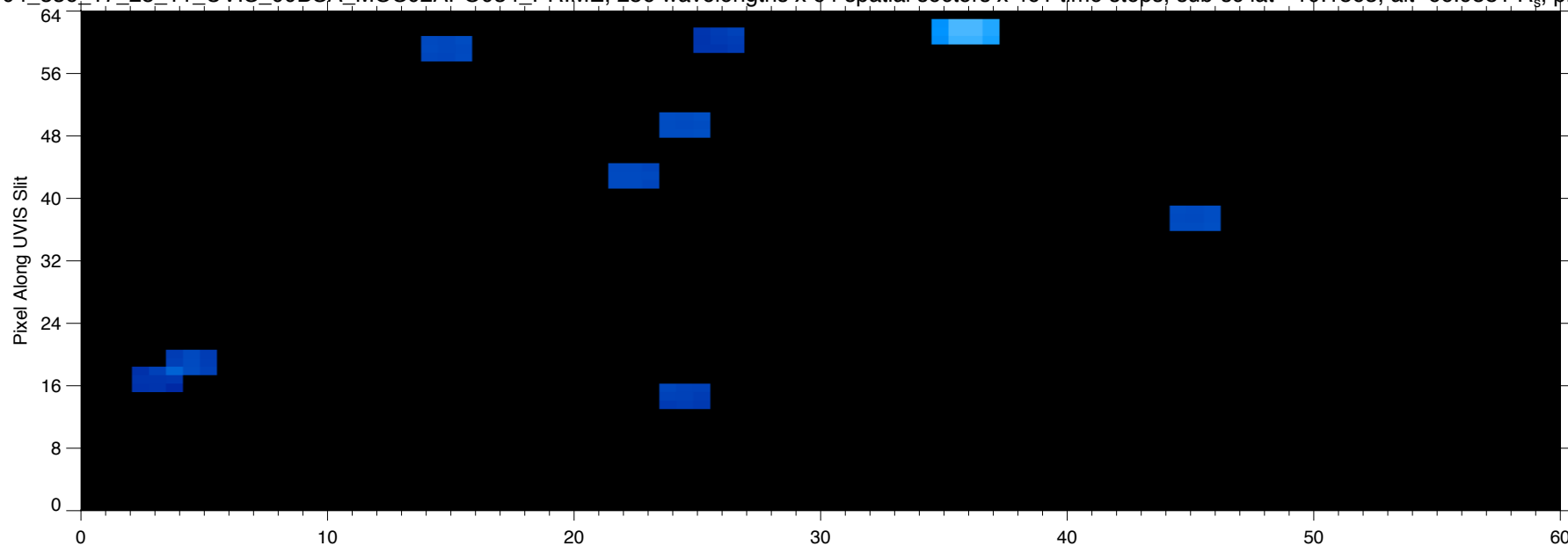


EUV2004\_336\_17\_25\_11\_UVIS\_00BSA\_MOS02APO034\_PRIME, 256 wavelengths x 64 spatial sectors x 461 time steps, sub-sc lat=-10.1563, alt=66.9581 R<sub>s</sub> phase=66.3411



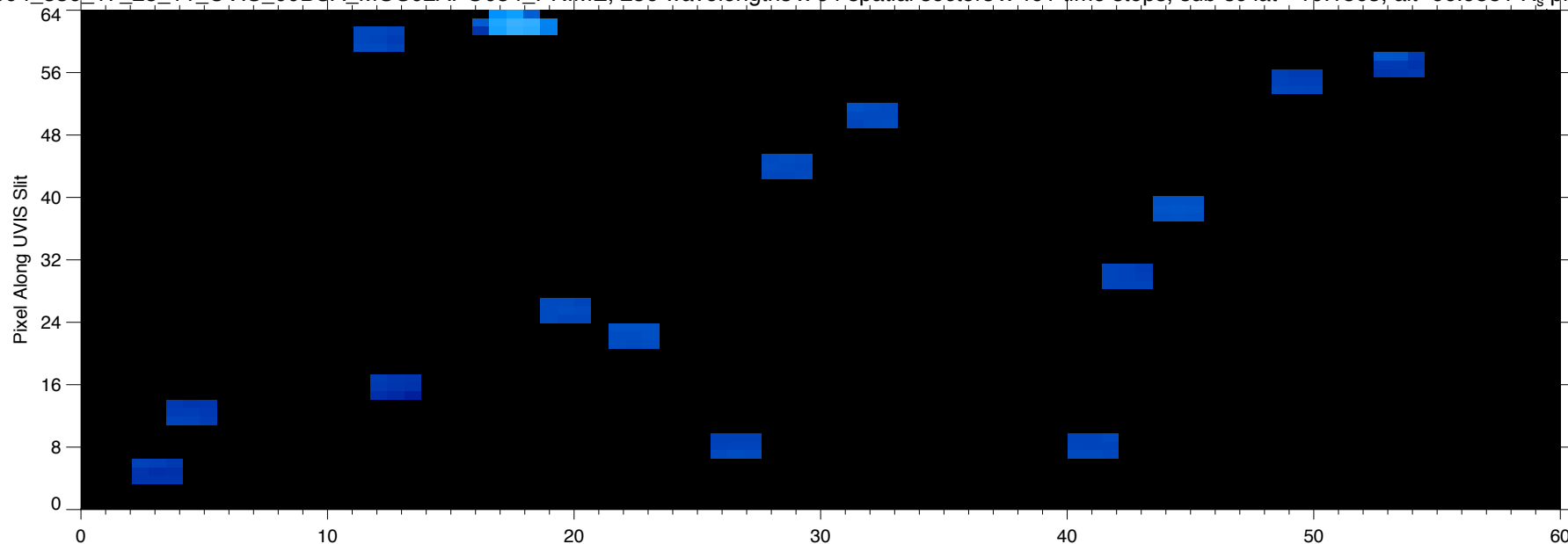
Minutes past 2004 DEC 01 18:24:18.983 (Time steps here are 41.000000 s each)

EUV2004\_336\_17\_25\_11\_UVIS\_00BSA\_MOS02APO034\_PRIME, 256 wavelengths x 64 spatial sectors x 461 time steps, sub-sc lat=-10.1563, alt=66.9581 R<sub>s</sub> phase=66.3411

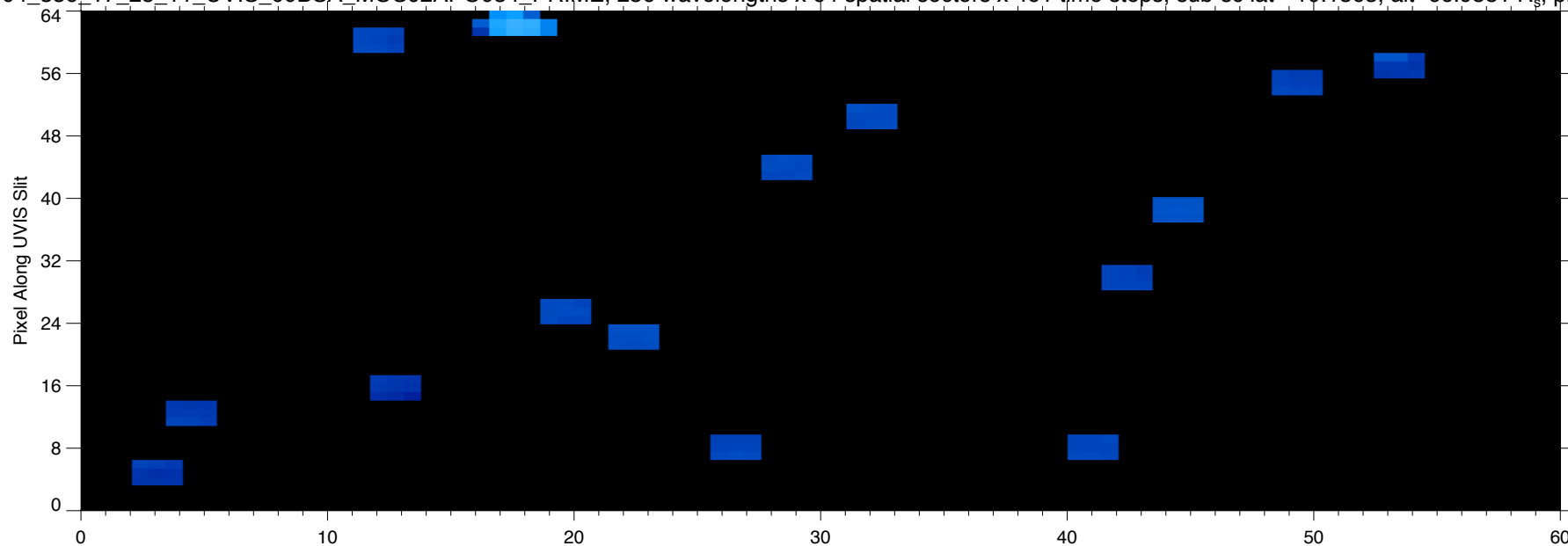


Minutes past 2004 DEC 01 18:24:18.983 (Time steps here are 41.000000 s each)

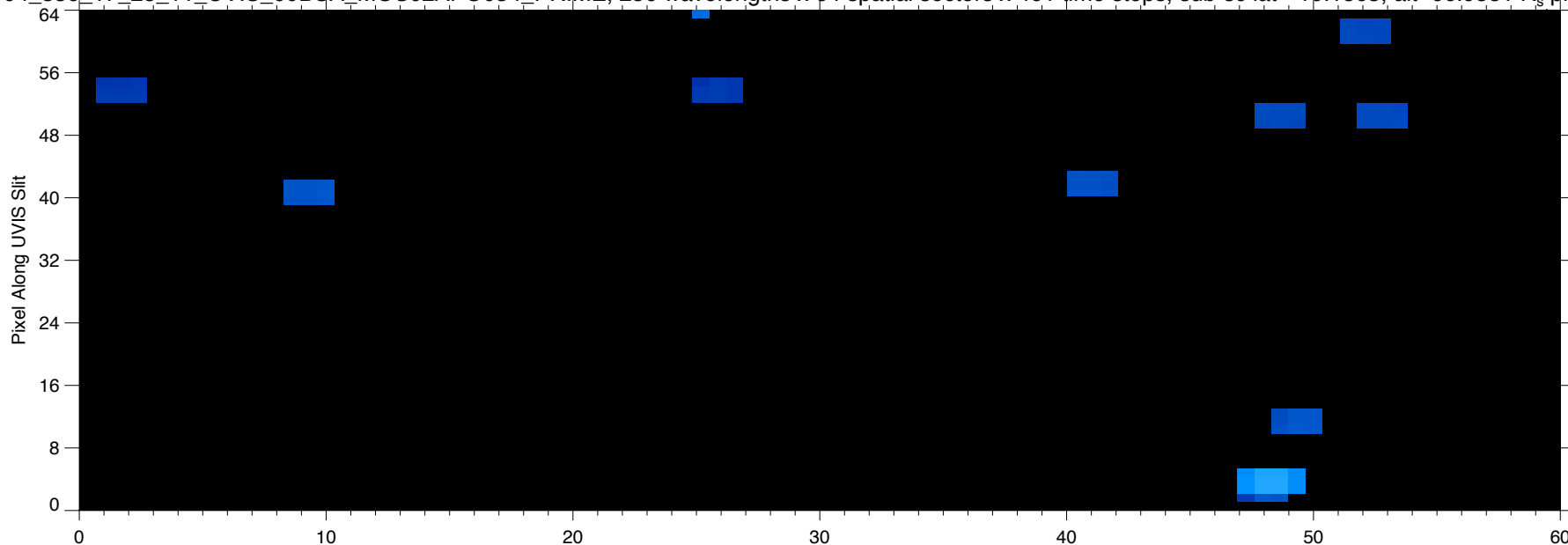
EUV2004\_336\_17\_25\_11\_UVIS\_00BSA\_MOS02APO034\_PRIME, 256 wavelengths x 64 spatial sectors x 461 time steps, sub-sc lat=-10.1563, alt=66.9581 R<sub>s</sub>, phase=66.3411



EUV2004\_336\_17\_25\_11\_UVIS\_00BSA\_MOS02APO034\_PRIME, 256 wavelengths x 64 spatial sectors x 461 time steps, sub-sc lat=-10.1563, alt=66.9581 R<sub>s</sub>, phase=66.3411

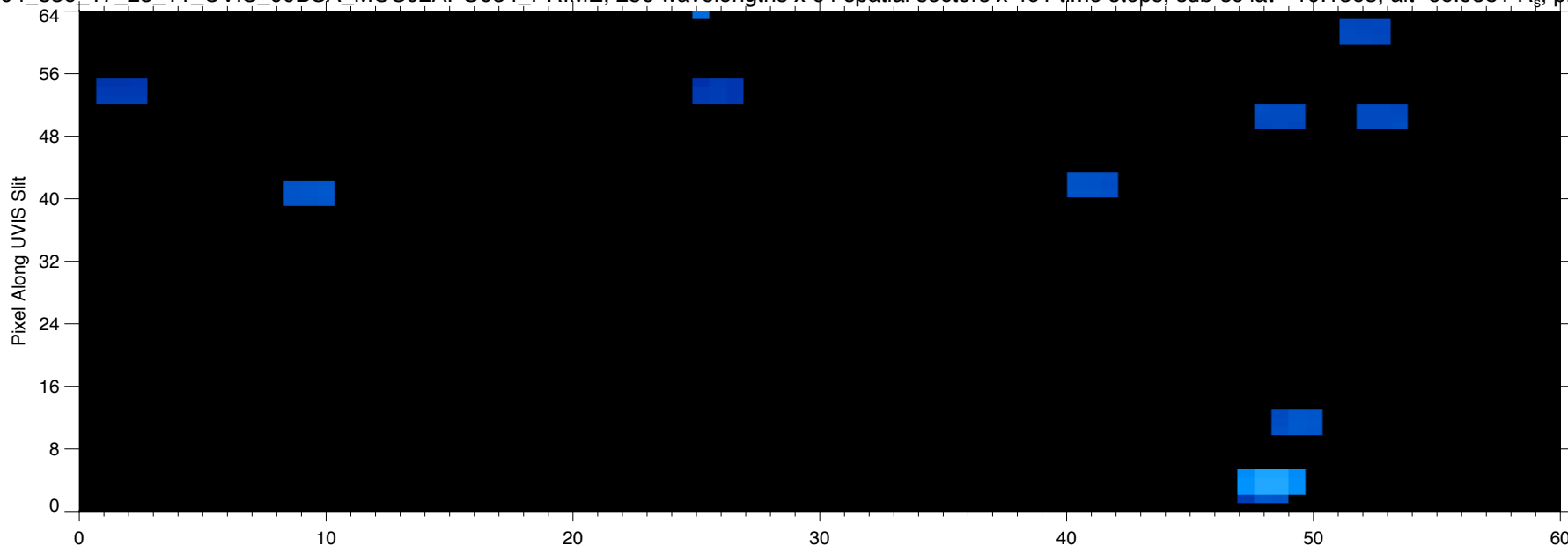


EUV2004\_336\_17\_25\_11\_UVIS\_00BSA\_MOS02APO034\_PRIME, 256 wavelengths x 64 spatial sectors x 461 time steps, sub-sc lat=-10.1563, alt=66.9581 R<sub>s</sub>, phase=66.3411



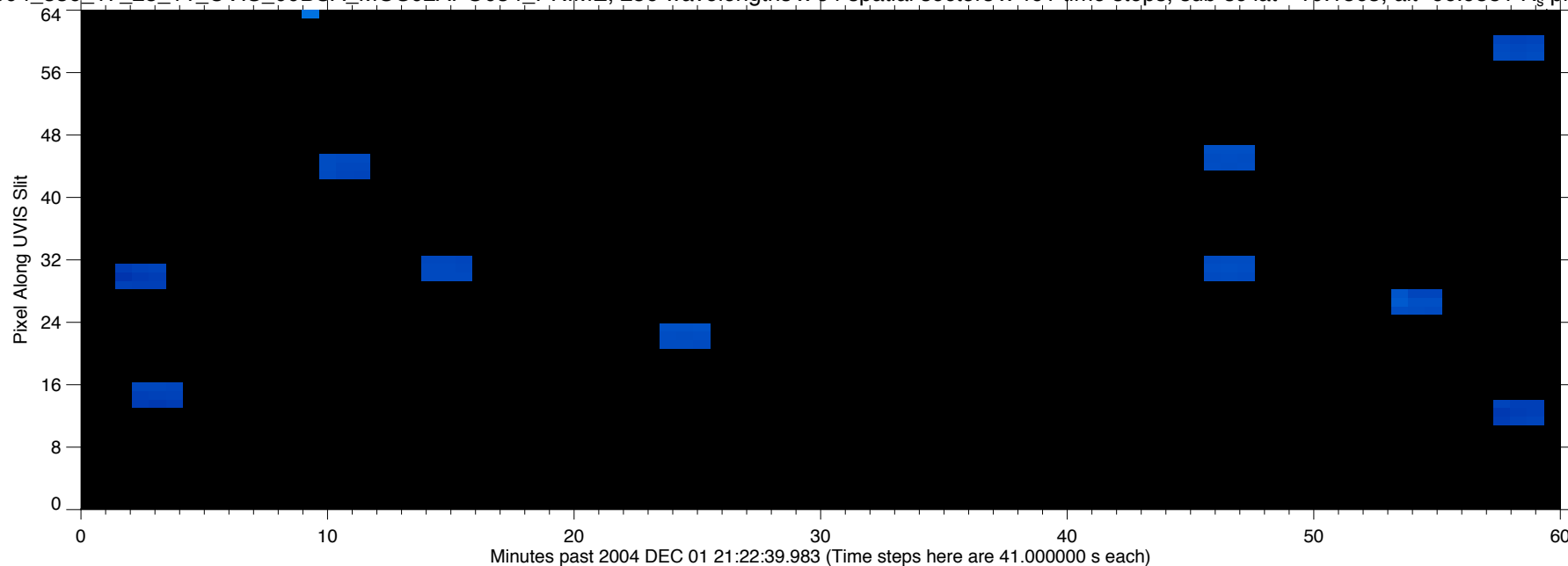
Minutes past 2004 DEC 01 20:23:12.983 (Time steps here are 41.000000 s each)

EUV2004\_336\_17\_25\_11\_UVIS\_00BSA\_MOS02APO034\_PRIME, 256 wavelengths x 64 spatial sectors x 461 time steps, sub-sc lat=-10.1563, alt=66.9581 R<sub>s</sub>, phase=66.3411

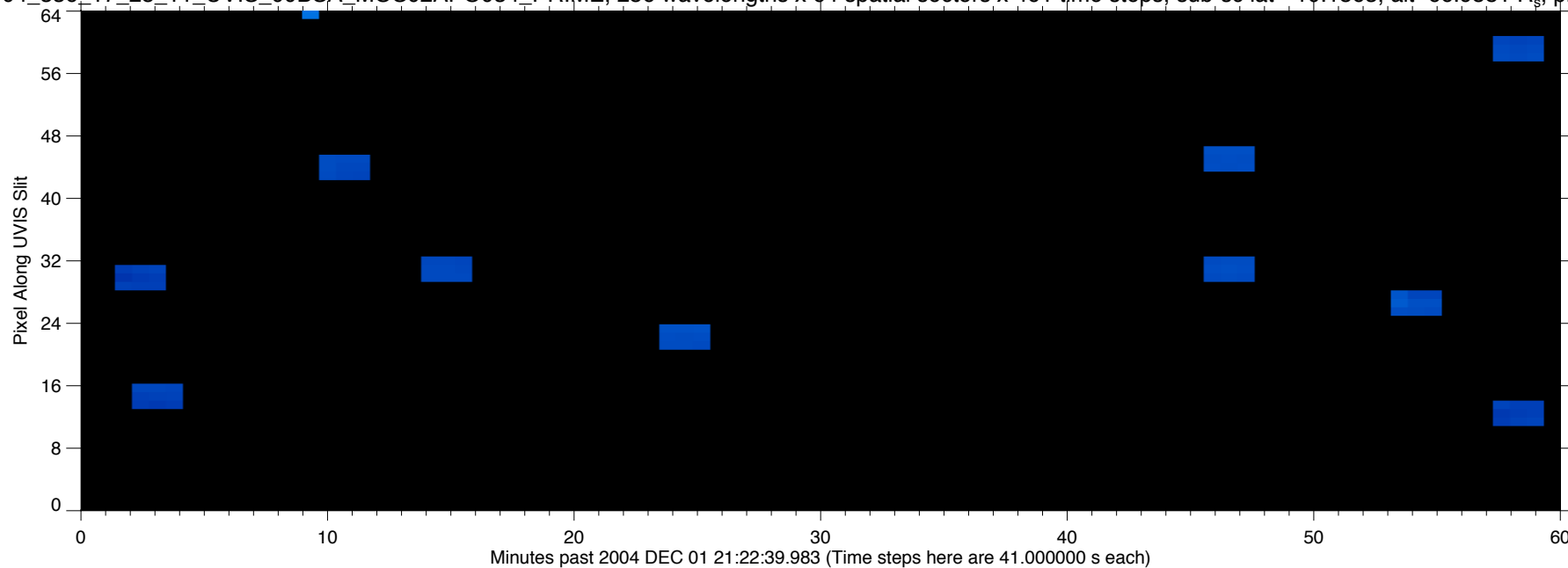


Minutes past 2004 DEC 01 20:23:12.983 (Time steps here are 41.000000 s each)

EUV2004\_336\_17\_25\_11\_UVIS\_00BSA\_MOS02APO034\_PRIME, 256 wavelengths x 64 spatial sectors x 461 time steps, sub-sc lat=-10.1563, alt=66.9581 R<sub>s</sub>, phase=66.3411

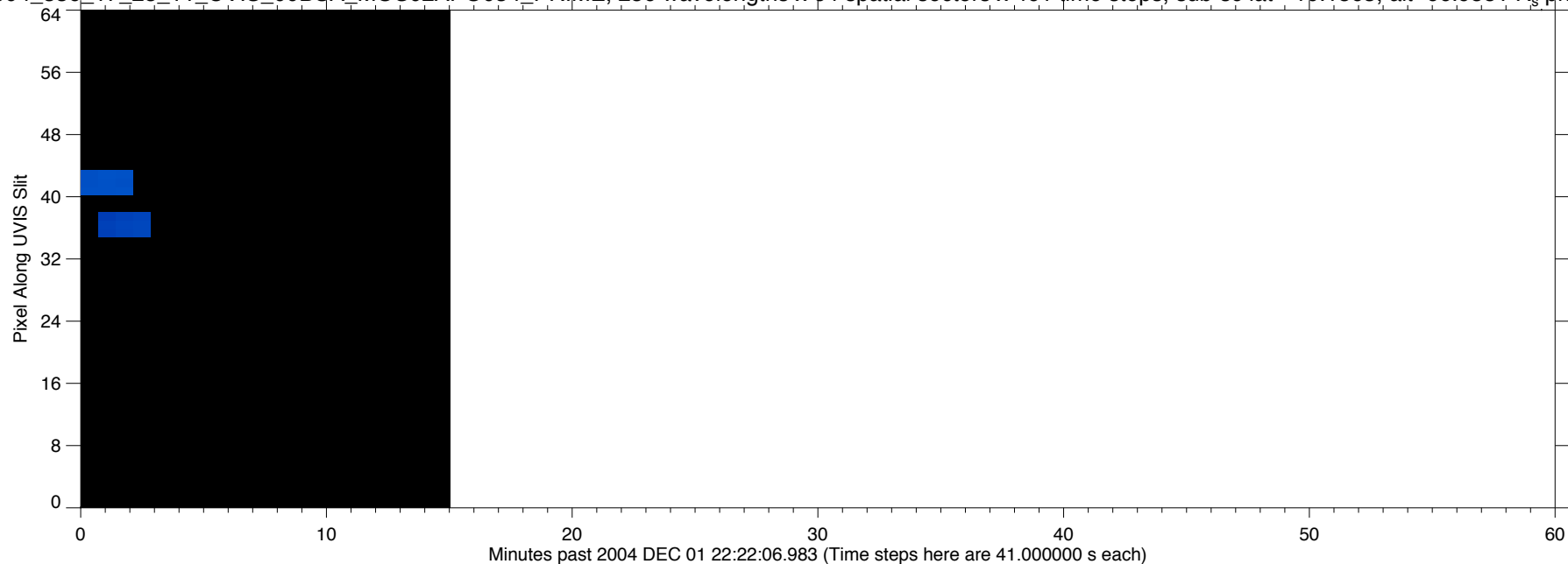


EUV2004\_336\_17\_25\_11\_UVIS\_00BSA\_MOS02APO034\_PRIME, 256 wavelengths x 64 spatial sectors x 461 time steps, sub-sc lat=-10.1563, alt=66.9581 R<sub>s</sub>, phase=66.3411

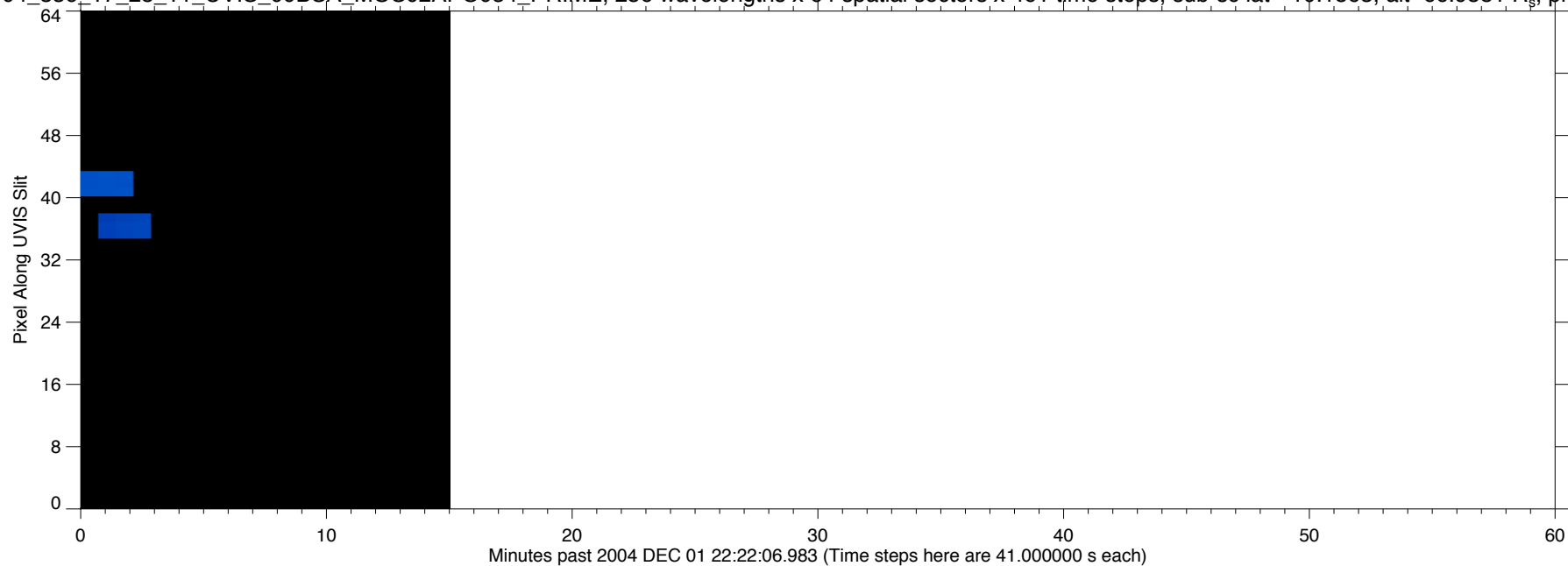




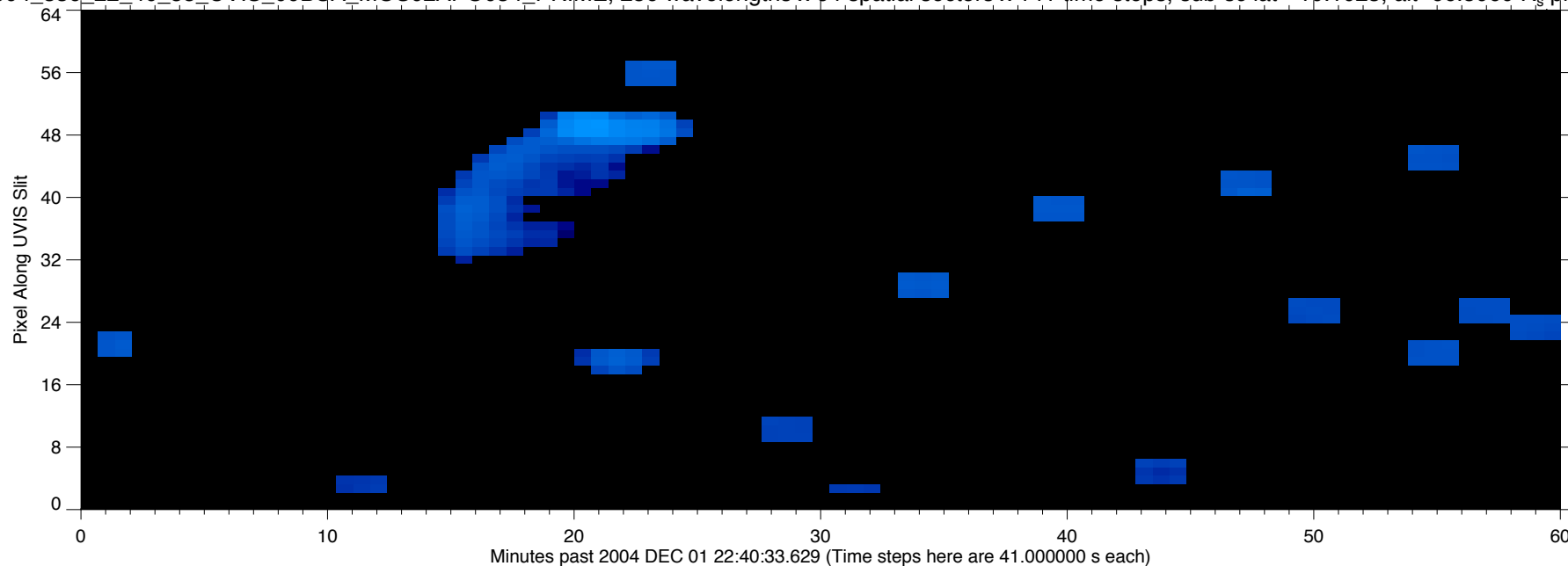
EUV2004\_336\_17\_25\_11\_UVIS\_00BSA\_MOS02APO034\_PRIME, 256 wavelengths x 64 spatial sectors x 461 time steps, sub-sc lat=-10.1563, alt=66.9581 R<sub>s</sub> phase=66.3411



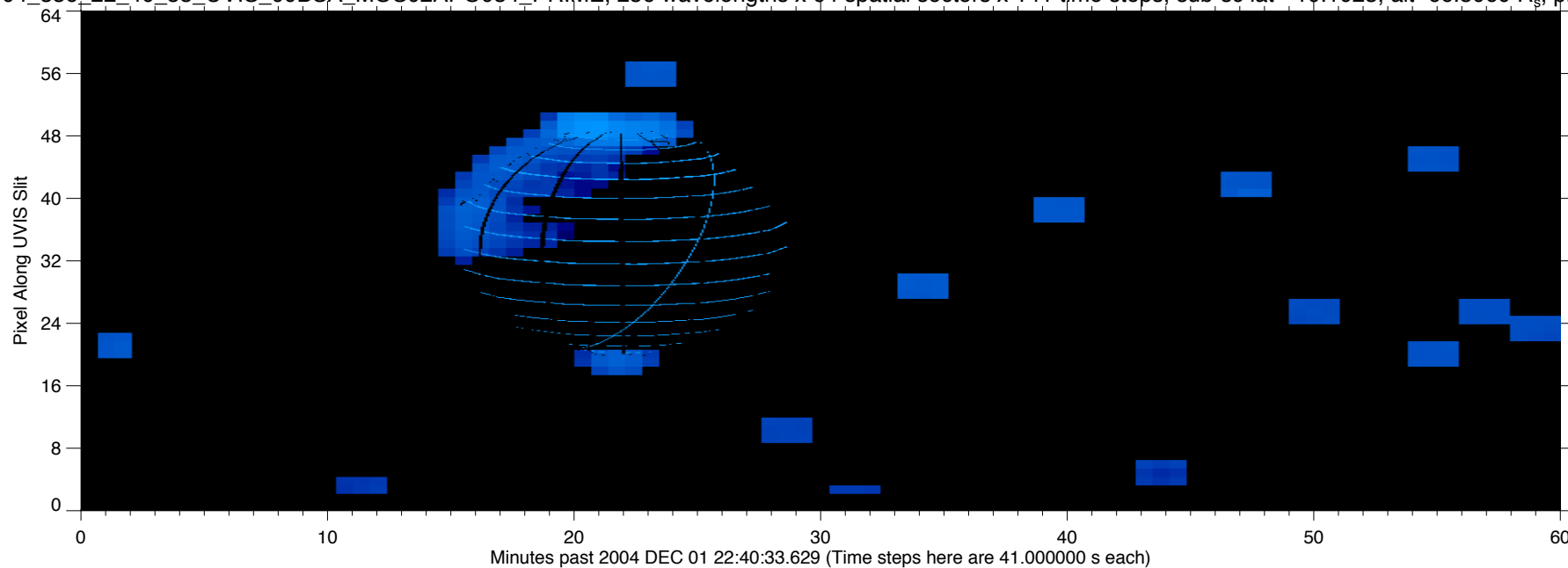
EUV2004\_336\_17\_25\_11\_UVIS\_00BSA\_MOS02APO034\_PRIME, 256 wavelengths x 64 spatial sectors x 461 time steps, sub-sc lat=-10.1563, alt=66.9581 R<sub>s</sub> phase=66.3411



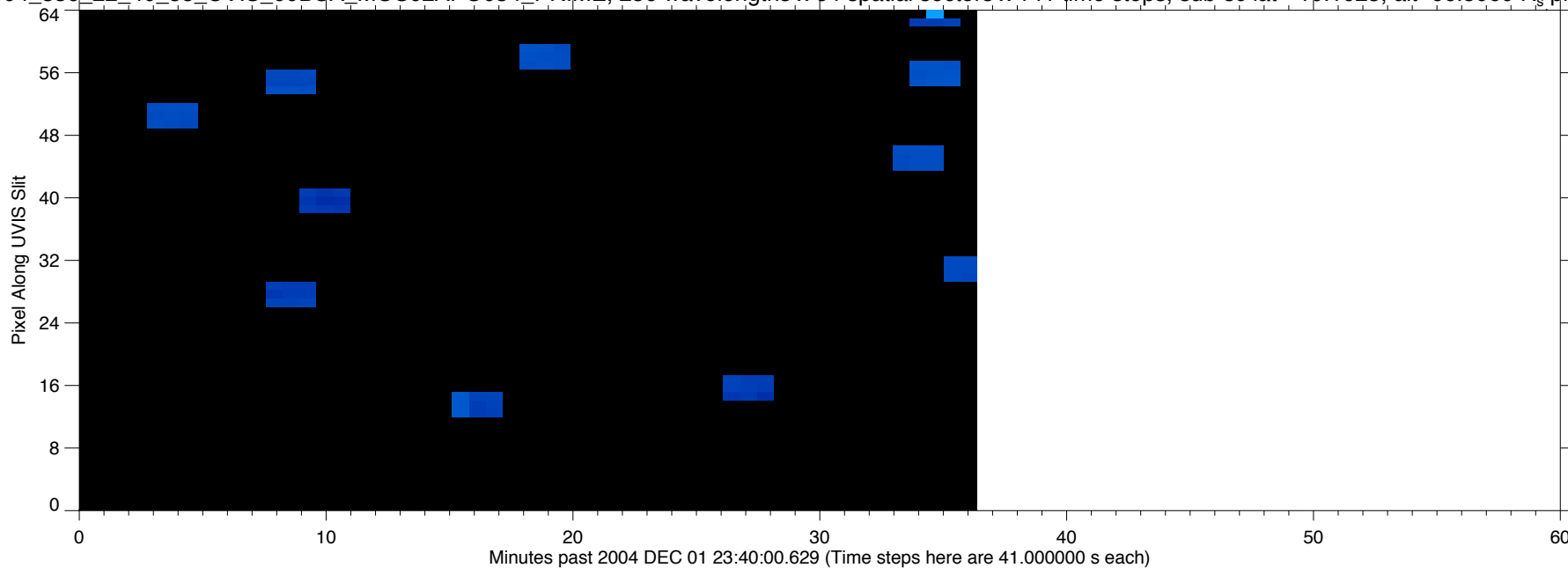
EUV2004\_336\_22\_40\_55\_UVIS\_00BSA\_MOS02APO034\_PRIME, 256 wavelengths x 64 spatial sectors x 141 time steps, sub-sc lat=-10.1023, alt=66.5060 R<sub>s</sub>, phase=66.0626



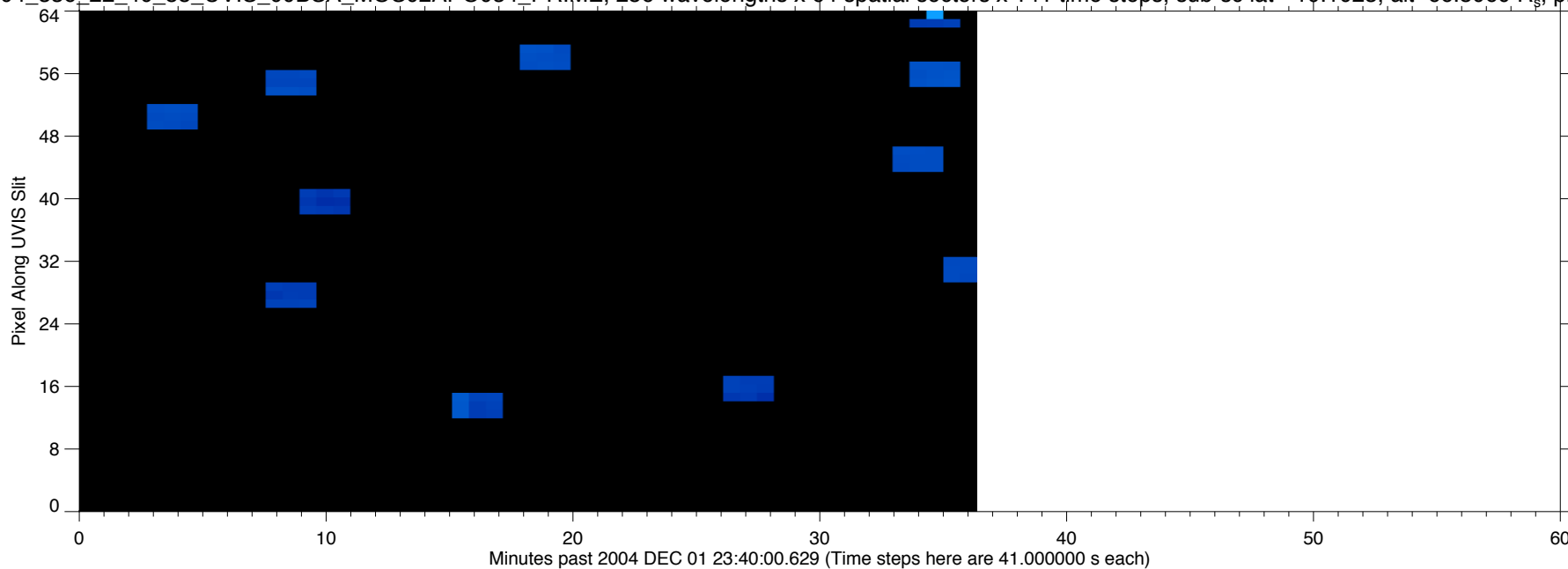
EUV2004\_336\_22\_40\_55\_UVIS\_00BSA\_MOS02APO034\_PRIME, 256 wavelengths x 64 spatial sectors x 141 time steps, sub-sc lat=-10.1023, alt=66.5060 R<sub>s</sub>, phase=66.0626



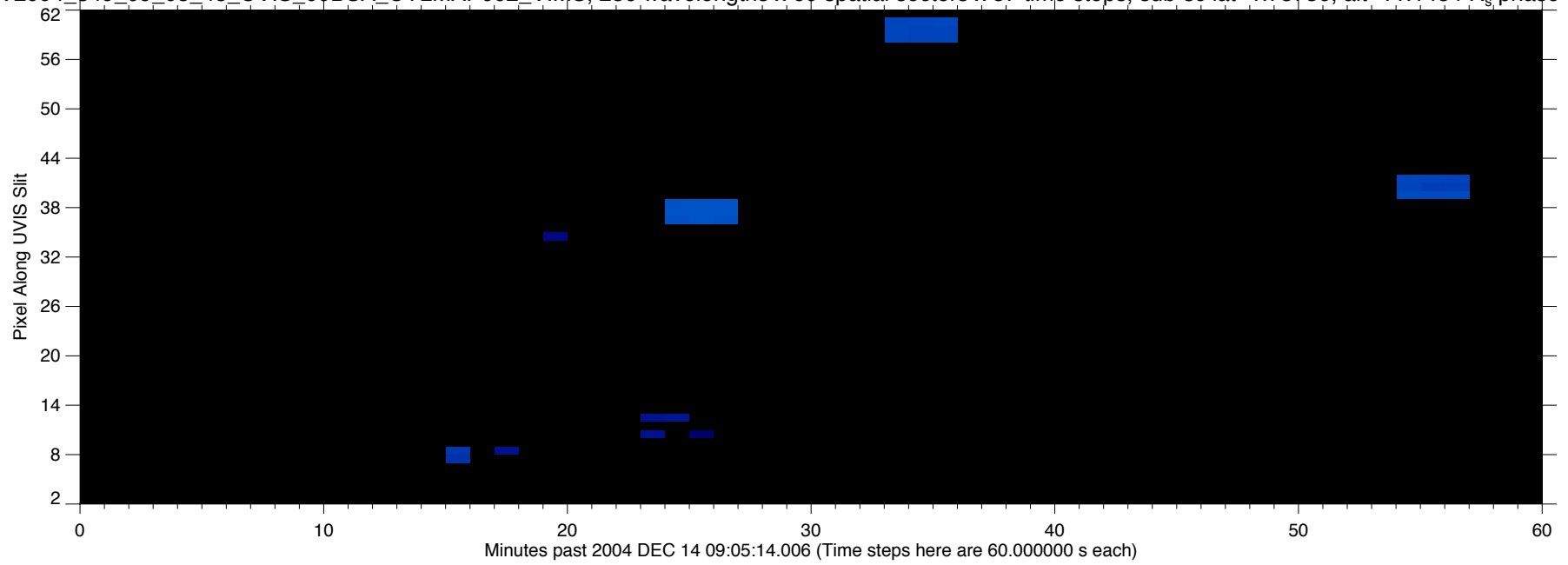
EUV2004\_336\_22\_40\_55\_UVIS\_00BSA\_MOS02APO034\_PRIME, 256 wavelengths x 64 spatial sectors x 141 time steps, sub-sc lat=-10.1023, alt=66.5060 R<sub>s</sub>, phase=66.0626



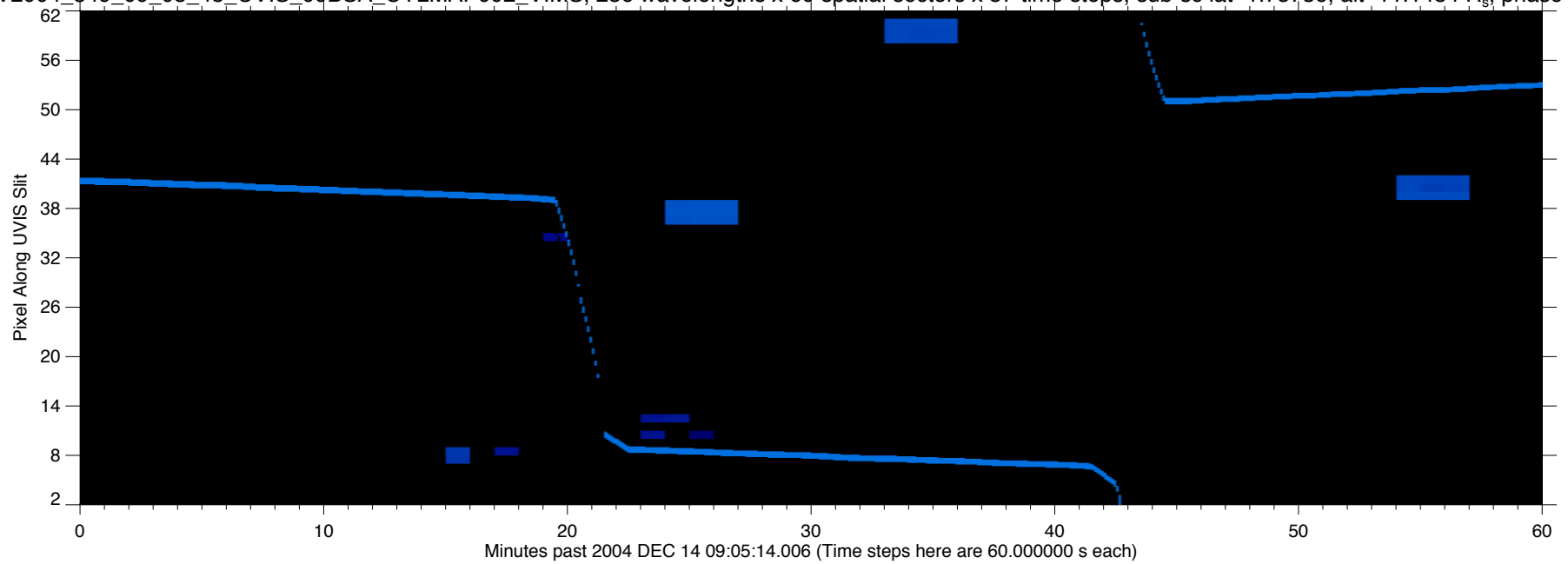
EUV2004\_336\_22\_40\_55\_UVIS\_00BSA\_MOS02APO034\_PRIME, 256 wavelengths x 64 spatial sectors x 141 time steps, sub-sc lat=-10.1023, alt=66.5060 R<sub>s</sub>, phase=66.0626



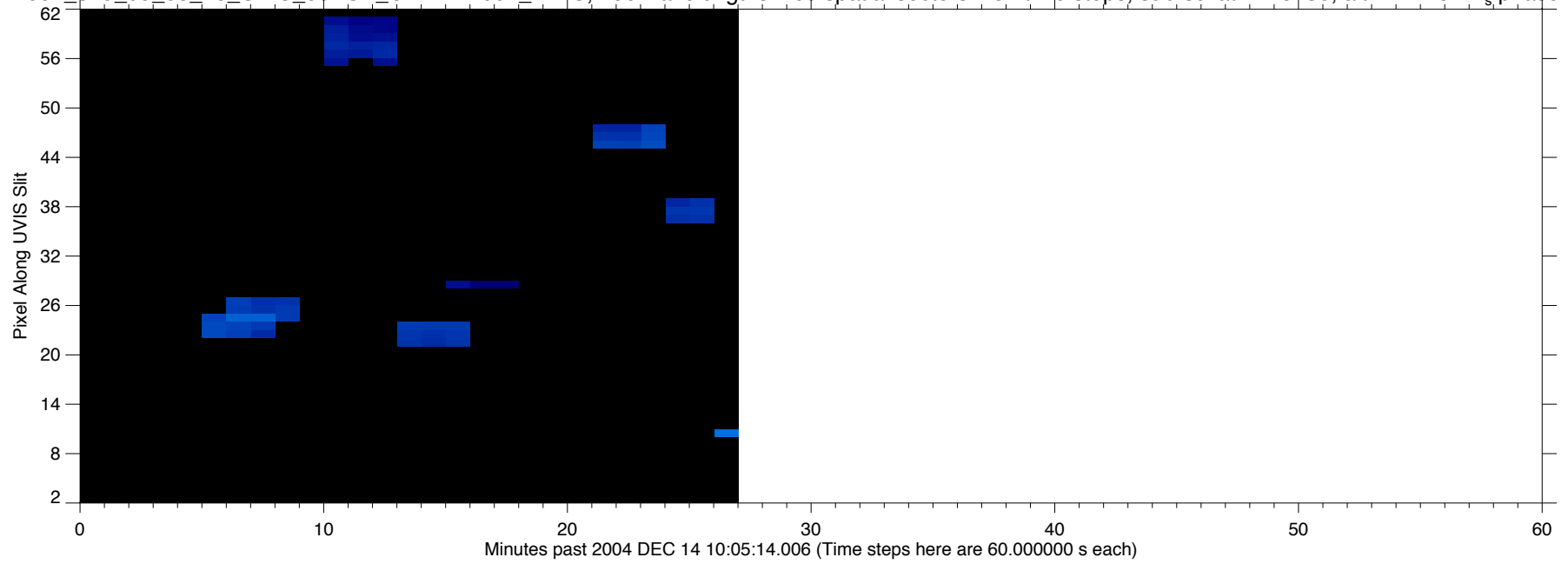
EUV2004\_349\_09\_05\_45\_UVIS\_00BSA\_CYLMAP002\_VIMS, 256 wavelengths x 60 spatial sectors x 87 time steps, sub-sc lat=1.75736, alt=11.1484 R<sub>s</sub>, phase=24.9187



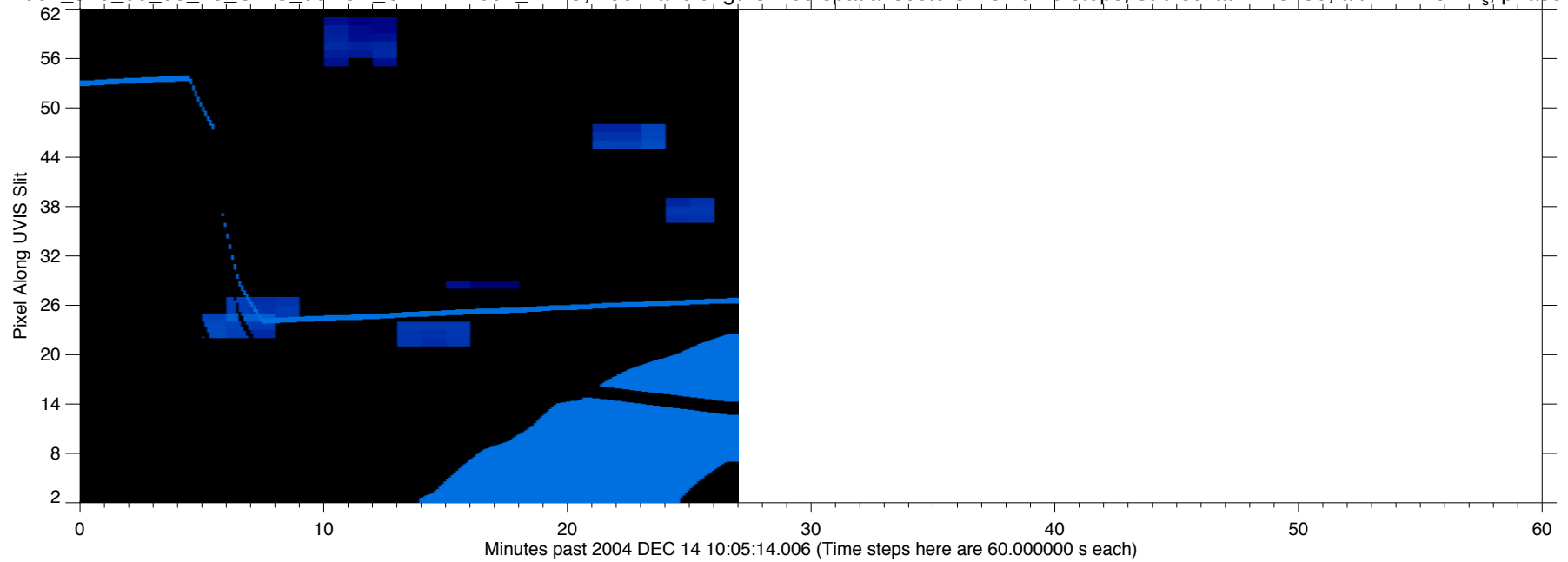
EUV2004\_349\_09\_05\_45\_UVIS\_00BSA\_CYLMAP002\_VIMS, 256 wavelengths x 60 spatial sectors x 87 time steps, sub-sc lat=1.75736, alt=11.1484 R<sub>s</sub>, phase=24.9187



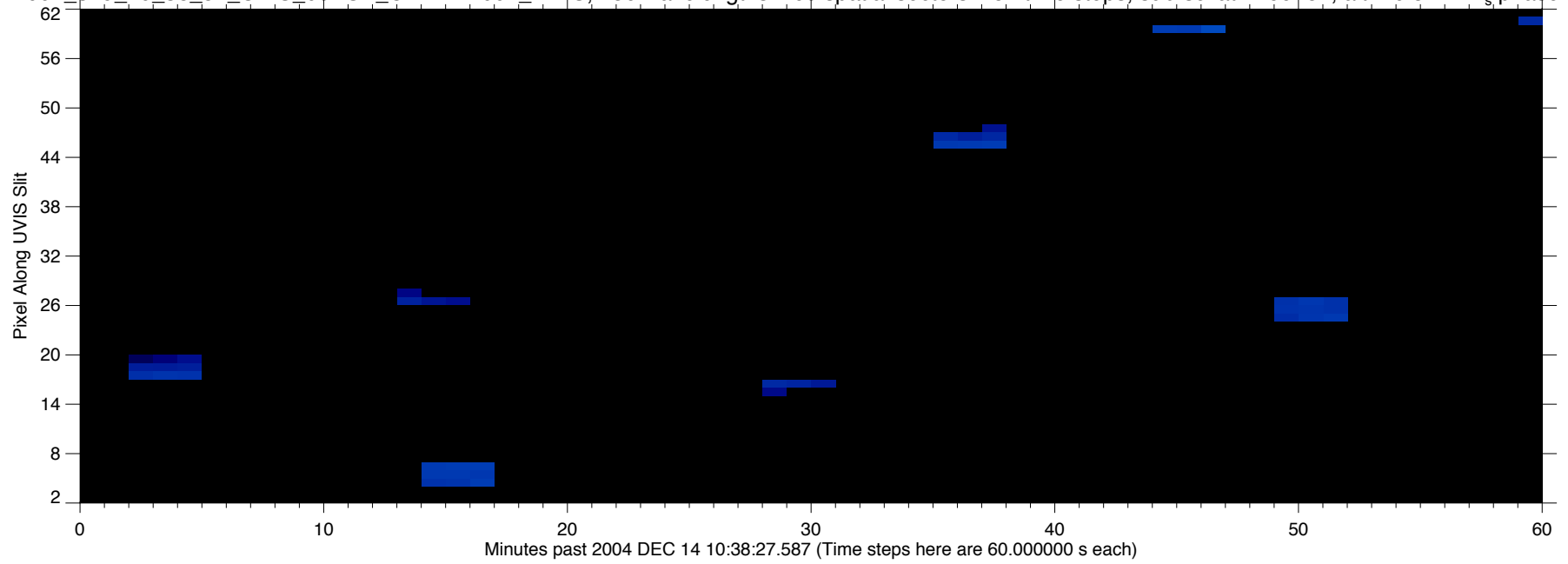
EUV2004\_349\_09\_05\_45\_UVIS\_00BSA\_CYLMAP002\_VIMS, 256 wavelengths x 60 spatial sectors x 87 time steps, sub-sc lat=1.75736, alt=11.1484 R<sub>s</sub>, phase=24.9187



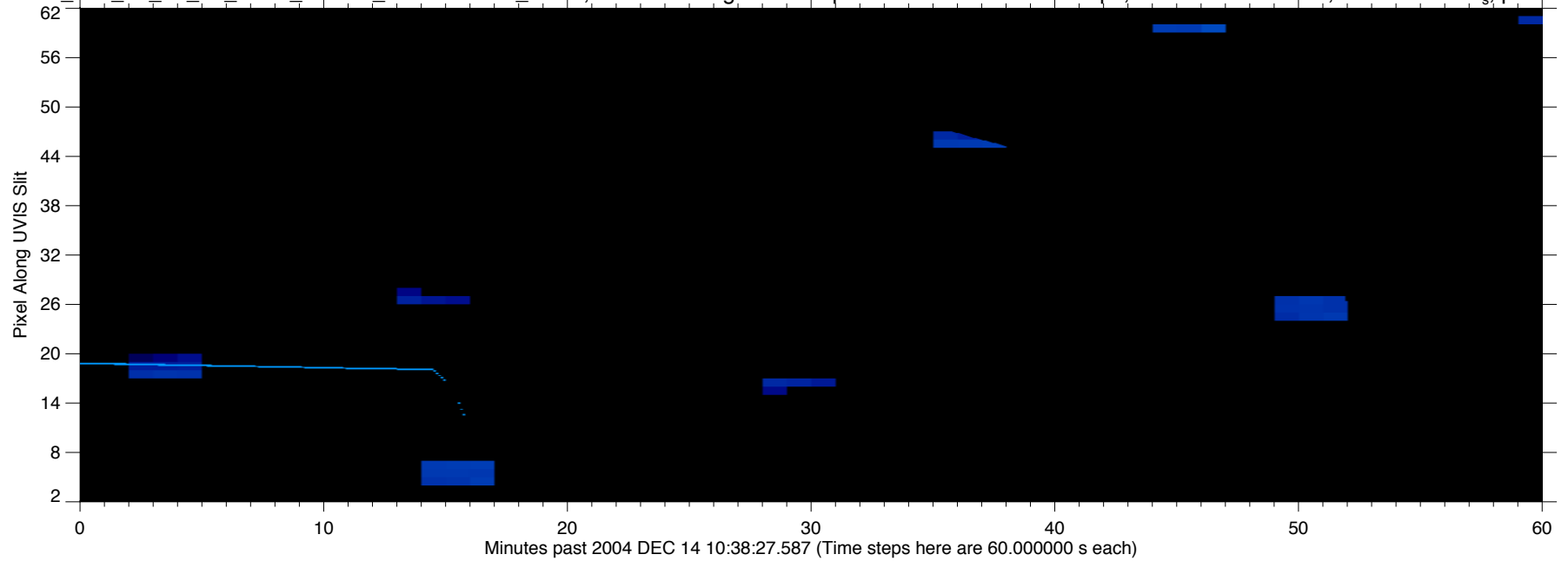
EUV2004\_349\_09\_05\_45\_UVIS\_00BSA\_CYLMAP002\_VIMS, 256 wavelengths x 60 spatial sectors x 87 time steps, sub-sc lat=1.75736, alt=11.1484 R<sub>s</sub>, phase=24.9187



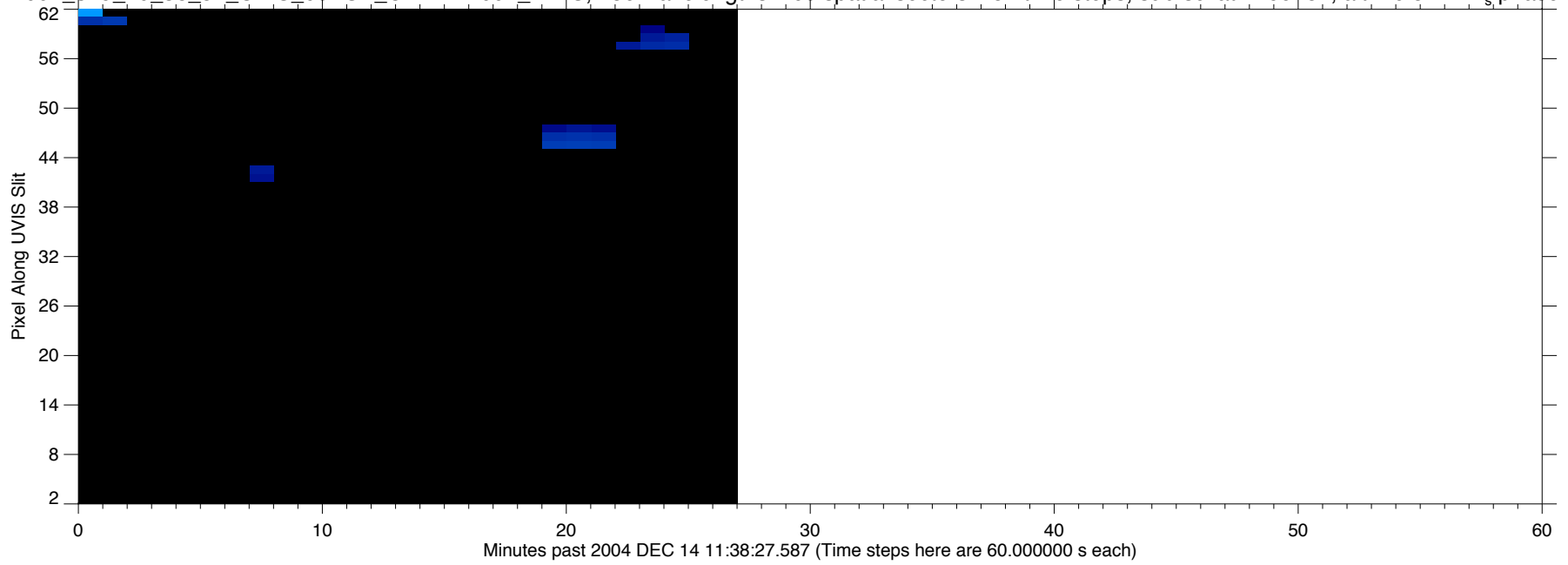
EUV2004\_349\_10\_38\_57\_UVIS\_00BSA\_CYLMAP002\_VIMS, 256 wavelengths x 60 spatial sectors x 87 time steps, sub-sc lat=1.99481, alt=10.5124 R<sub>s</sub>, phase=25.2140



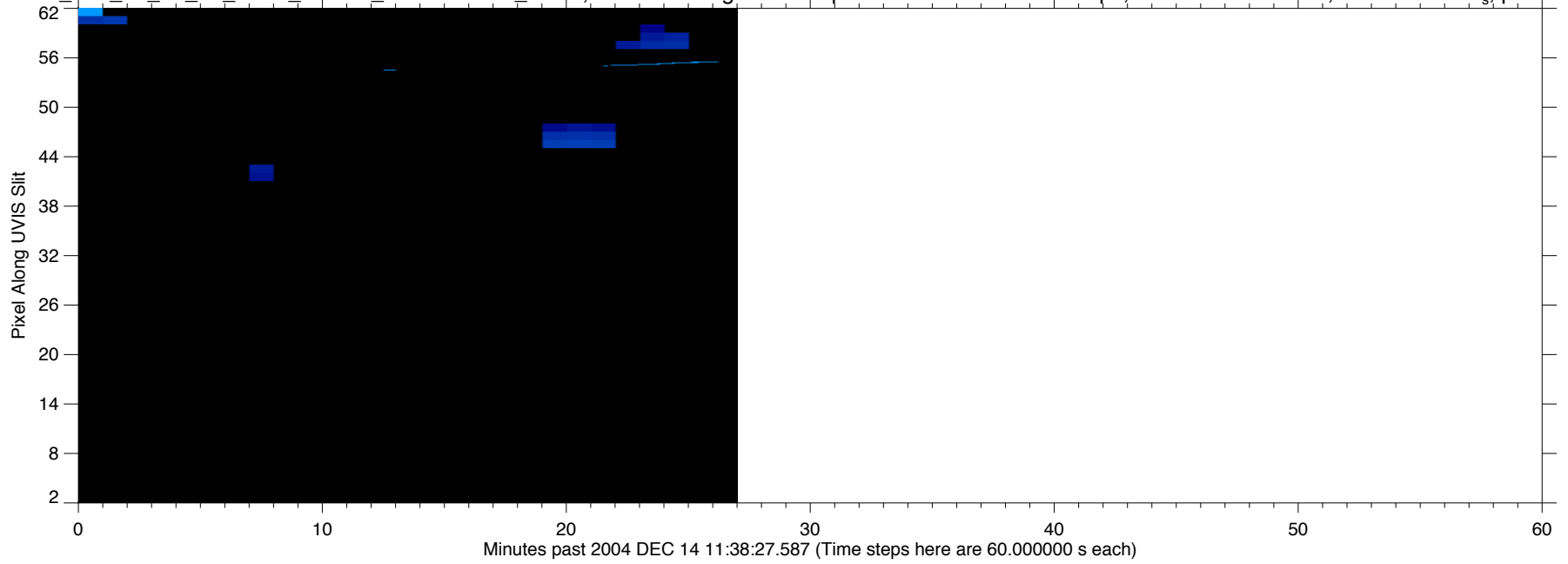
EUV2004\_349\_10\_38\_57\_UVIS\_00BSA\_CYLMAP002\_VIMS, 256 wavelengths x 60 spatial sectors x 87 time steps, sub-sc lat=1.99481, alt=10.5124 R<sub>s</sub>, phase=25.2140



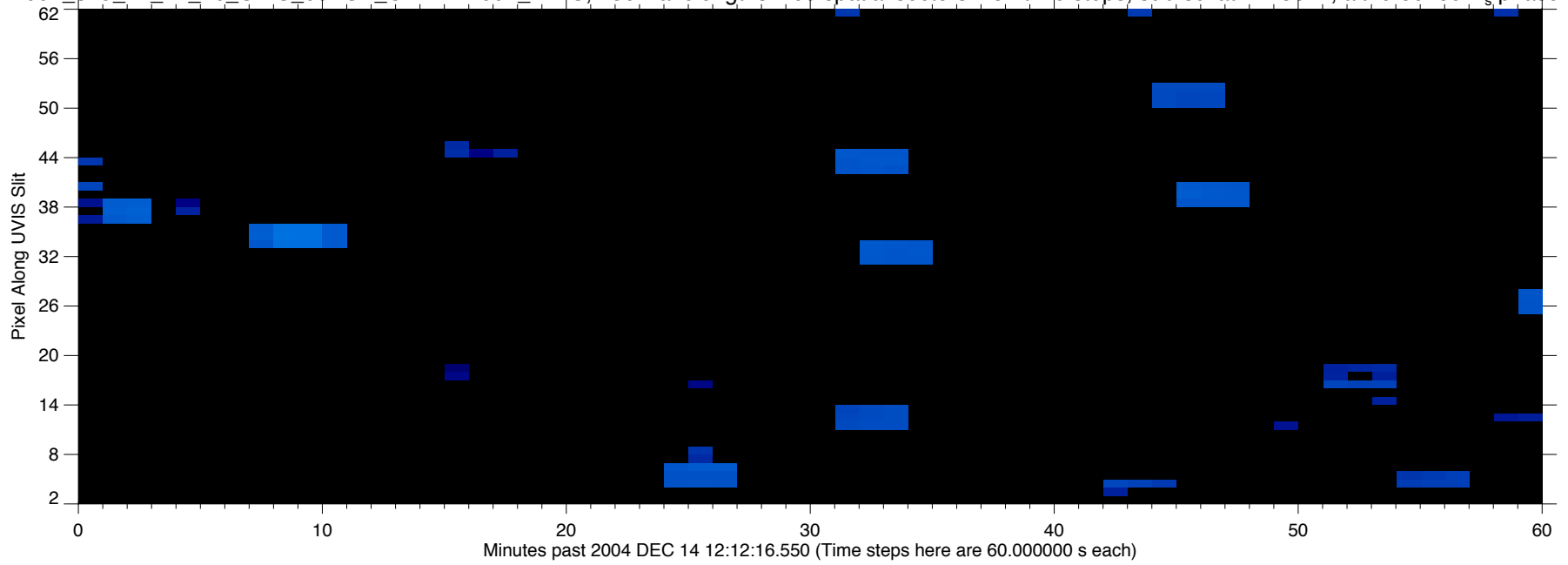
EUV2004\_349\_10\_38\_57\_UVIS\_00BSA\_CYLMAP002\_VIMS, 256 wavelengths x 60 spatial sectors x 87 time steps, sub-sc lat=1.99481, alt=10.5124 R<sub>s</sub>, phase=25.2140




EUV2004\_349\_10\_38\_57\_UVIS\_00BSA\_CYLMAP002\_VIMS, 256 wavelengths x 60 spatial sectors x 87 time steps, sub-sc lat=1.99481, alt=10.5124 R<sub>s</sub>, phase=25.2140



EUV2004\_349\_12\_12\_46\_UVIS\_00BSA\_CYLMAP002\_VIMS, 256 wavelengths x 60 spatial sectors x 87 time steps, sub-sc lat=2.25621, alt=9.86280 R<sub>s</sub>, phase=25.8881

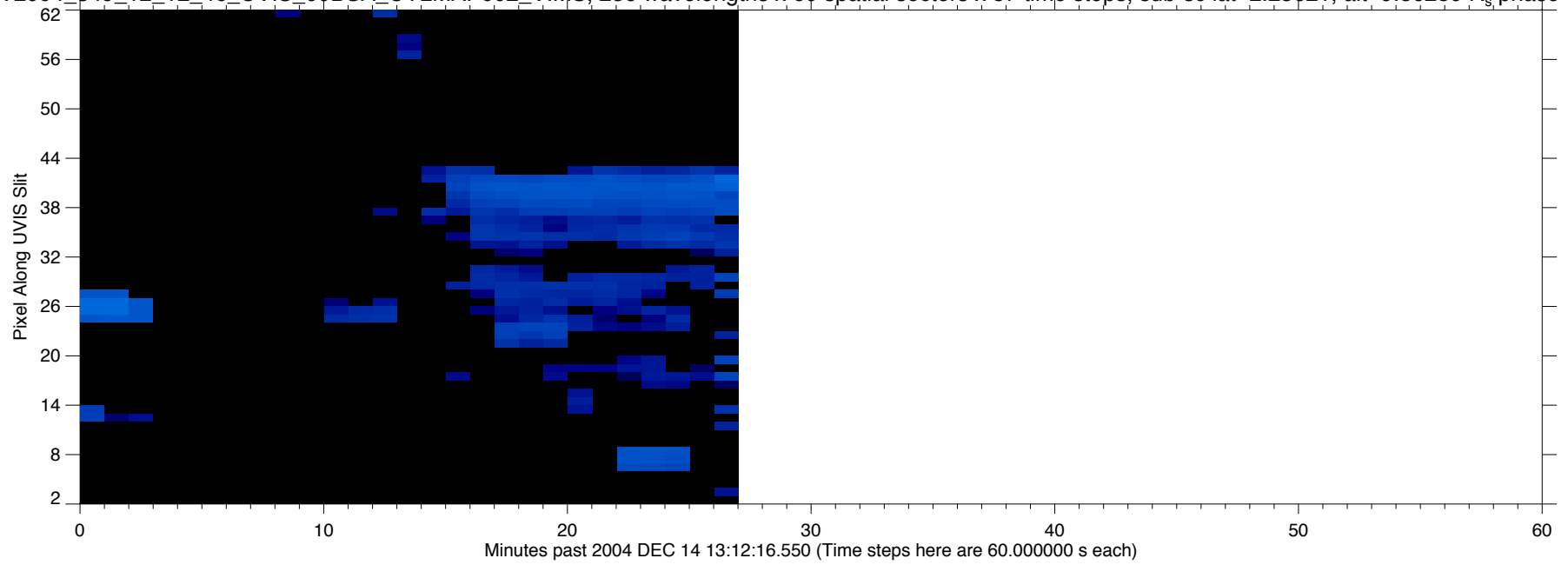


EUV2004\_349\_12\_12\_46\_UVIS\_00BSA\_CYLMAP002\_VIMS, 256 wavelengths x 60 spatial sectors x 87 time steps, sub-sc lat=2.25621, alt=9.86280 R<sub>s</sub>, phase=25.8881






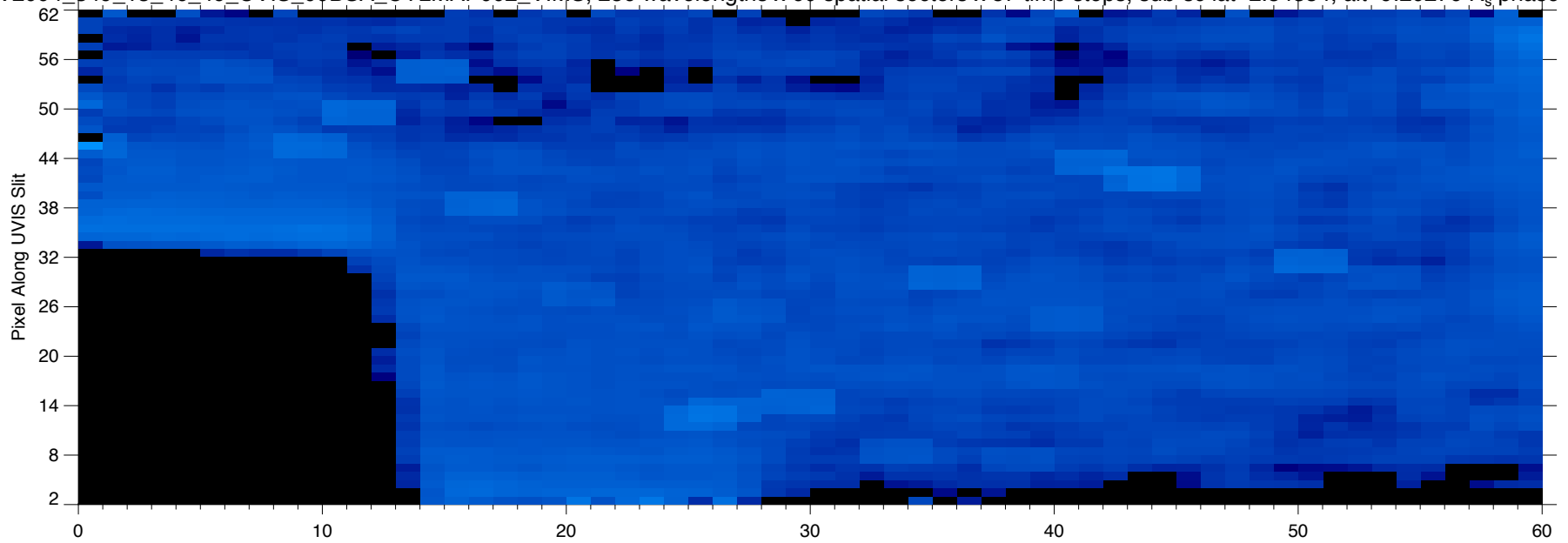
EUV2004\_349\_12\_12\_46\_UVIS\_00BSA\_CYLMAP002\_VIMS, 256 wavelengths x 60 spatial sectors x 87 time steps, sub-sc lat=2.25621, alt=9.86280 R<sub>s</sub>, phase=25.8881




EUV2004\_349\_12\_12\_46\_UVIS\_00BSA\_CYLMAP002\_VIMS, 256 wavelengths x 60 spatial sectors x 87 time steps, sub-sc lat=2.25621, alt=9.86280 R<sub>s</sub>, phase=25.8881



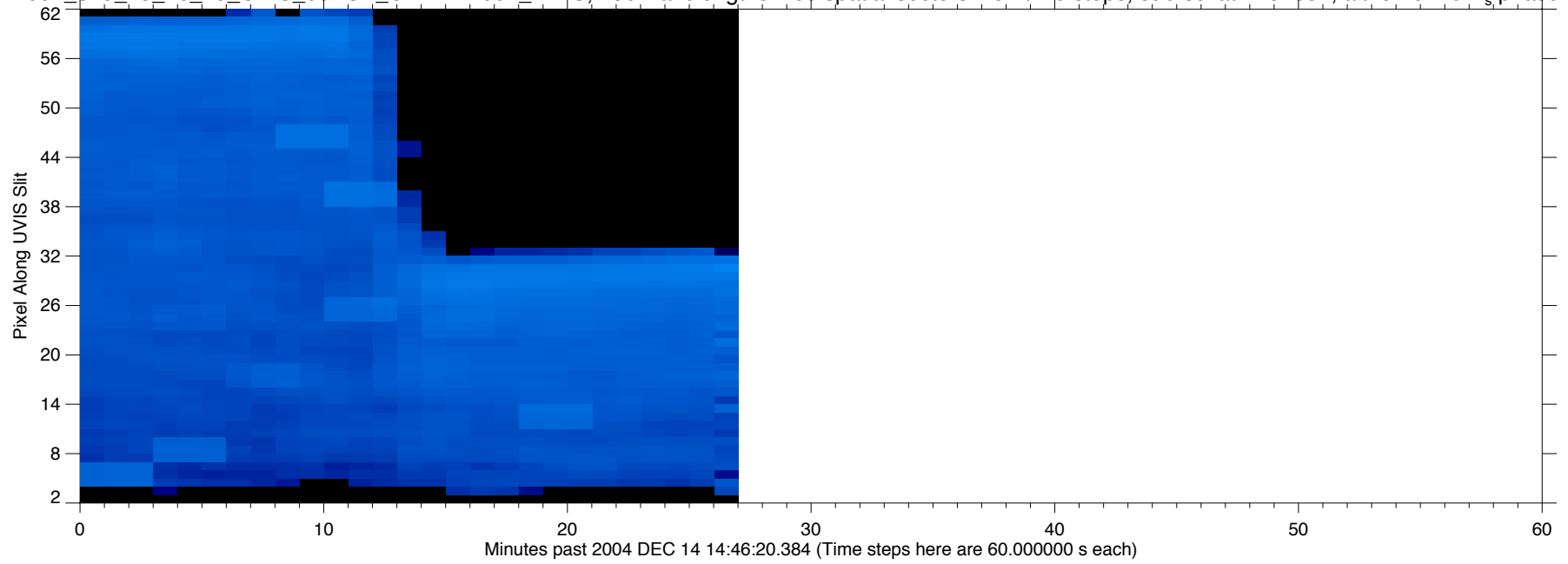
EUV2004\_349\_13\_46\_49\_UVIS\_00BSA\_CYLMAP002\_VIMS, 256 wavelengths x 60 spatial sectors x 87 time steps, sub-sc lat=2.54354, alt=9.20276 R<sub>s</sub>, phase=27.0528




EUV2004\_349\_13\_46\_49\_UVIS\_00BSA\_CYLMAP002\_VIMS, 256 wavelengths x 60 spatial sectors x 87 time steps, sub-sc lat=2.54354, alt=9.20276 R<sub>s</sub>, phase=27.0528



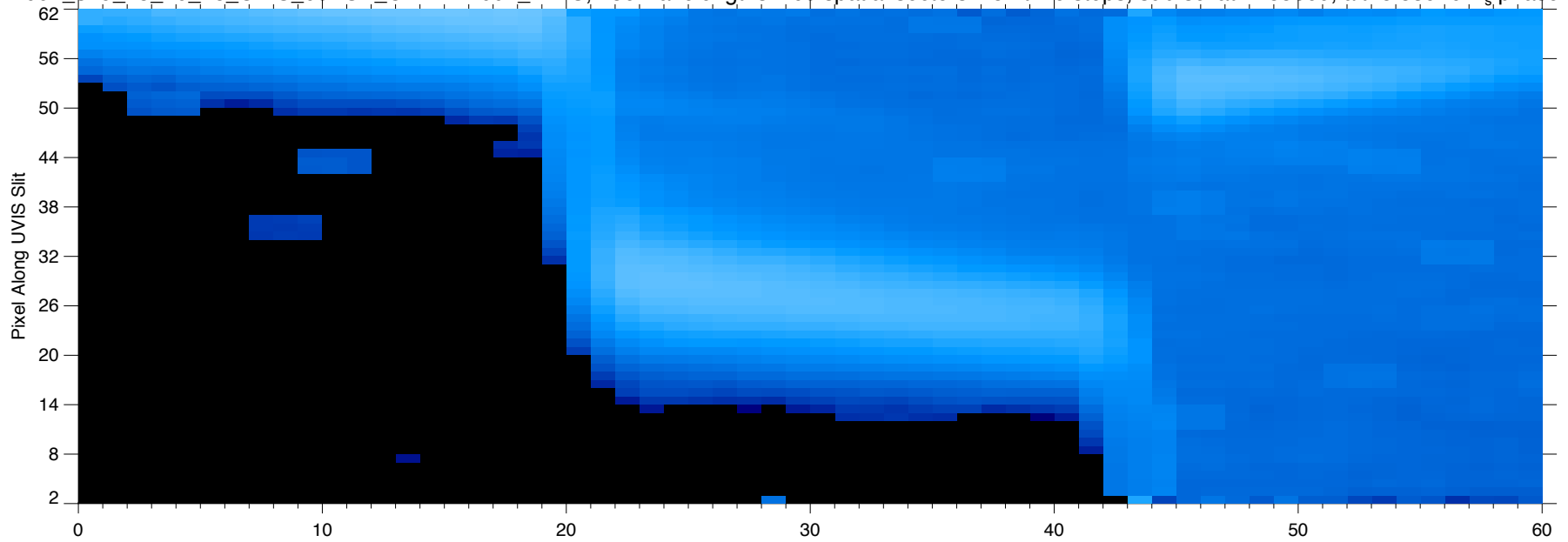
EUV2004\_349\_13\_46\_49\_UVIS\_00BSA\_CYLMAP002\_VIMS, 256 wavelengths x 60 spatial sectors x 87 time steps, sub-sc lat=2.54354, alt=9.20276 R<sub>s</sub>, phase=27.0528



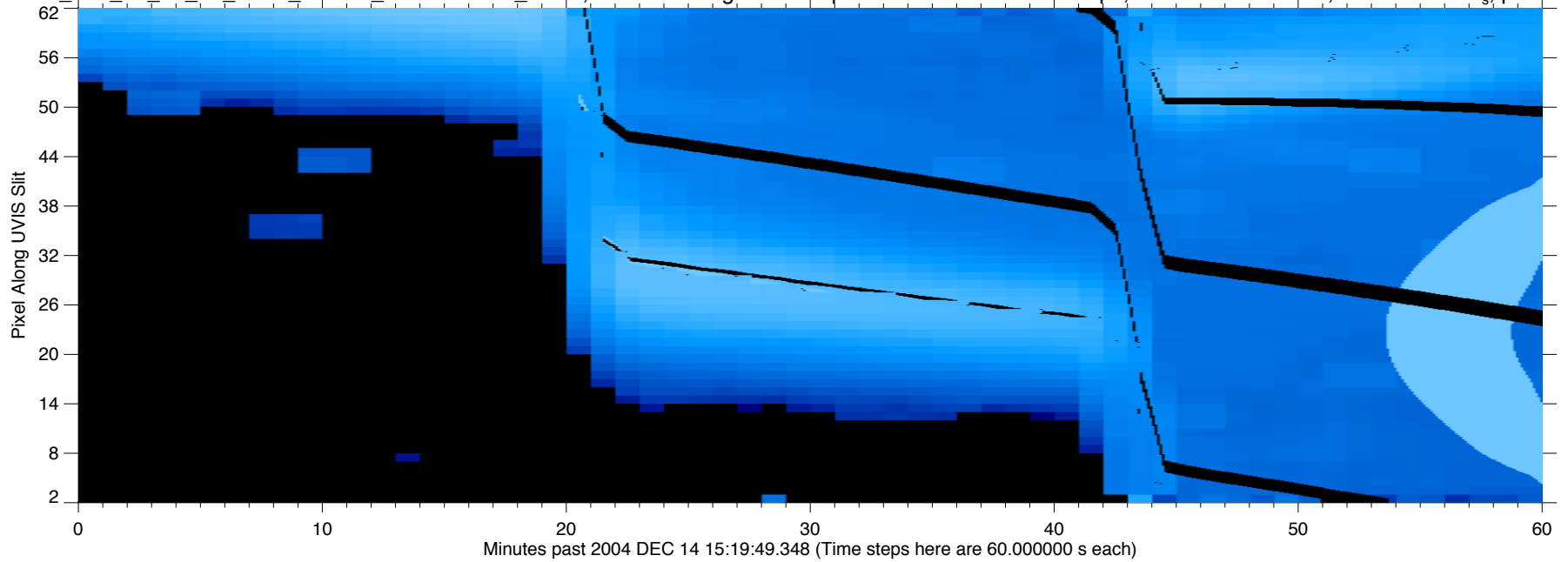
EUV2004\_349\_13\_46\_49\_UVIS\_00BSA\_CYLMAP002\_VIMS, 256 wavelengths x 60 spatial sectors x 87 time steps, sub-sc lat=2.54354, alt=9.20276 R<sub>s</sub>, phase=27.0528



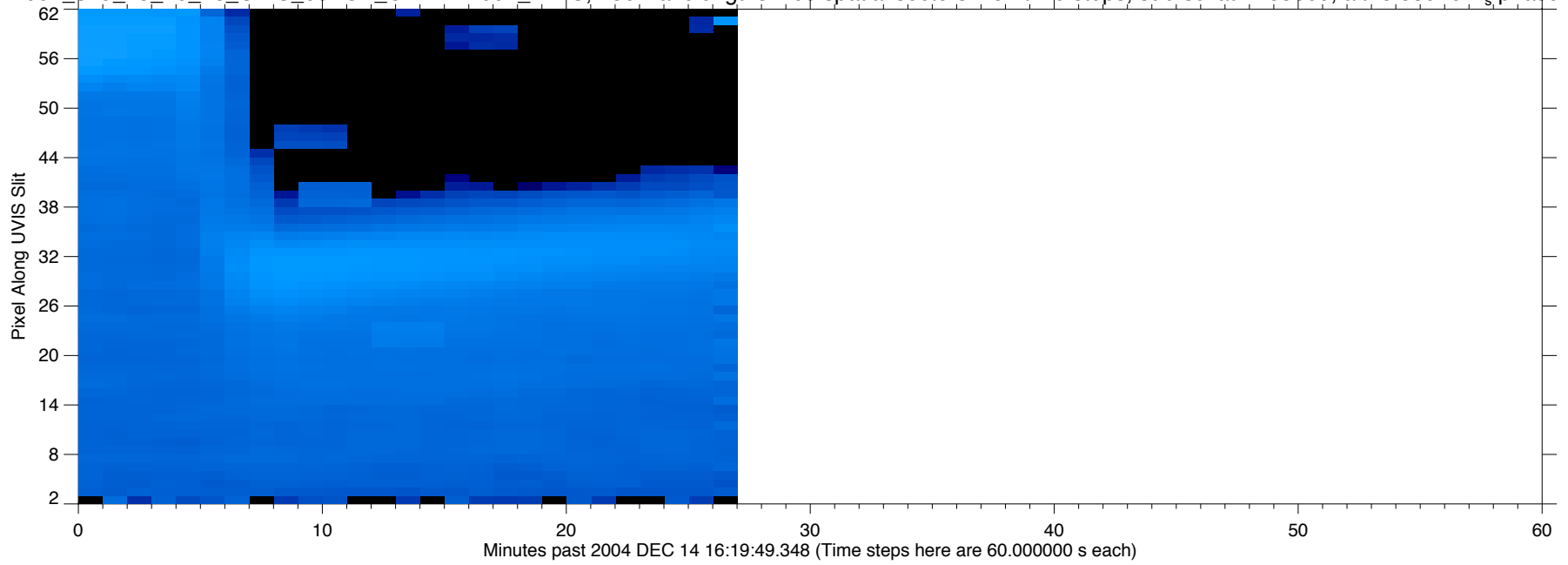
EUV2004\_349\_15\_20\_18\_UVIS\_00BSA\_CYLMAP002\_VIMS, 256 wavelengths x 60 spatial sectors x 87 time steps, sub-sc lat=2.85660, alt=8.53976 R<sub>s</sub>, phase=28.8214



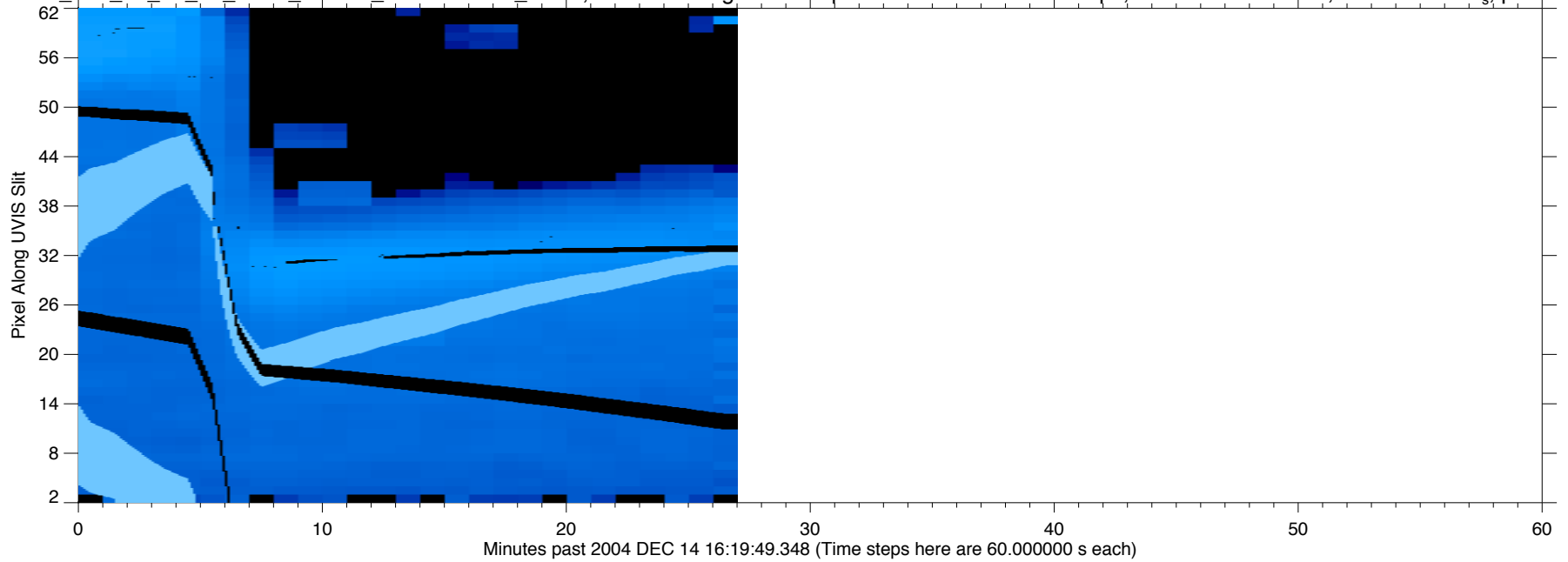
EUV2004\_349\_15\_20\_18\_UVIS\_00BSA\_CYLMAP002\_VIMS, 256 wavelengths x 60 spatial sectors x 87 time steps, sub-sc lat=2.85660, alt=8.53976 R<sub>s</sub>, phase=28.8214



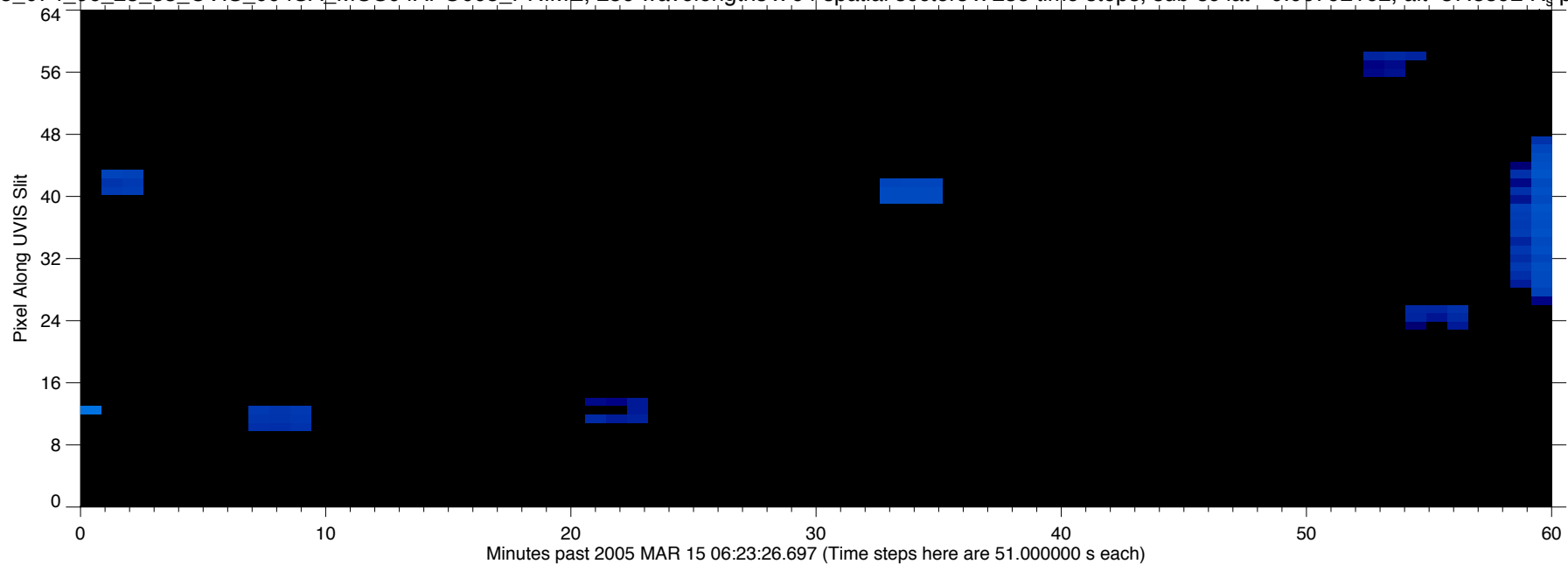
EUV2004\_349\_15\_20\_18\_UVIS\_00BSA\_CYLMAP002\_VIMS, 256 wavelengths x 60 spatial sectors x 87 time steps, sub-sc lat=2.85660, alt=8.53976 R<sub>s</sub>, phase=28.8214



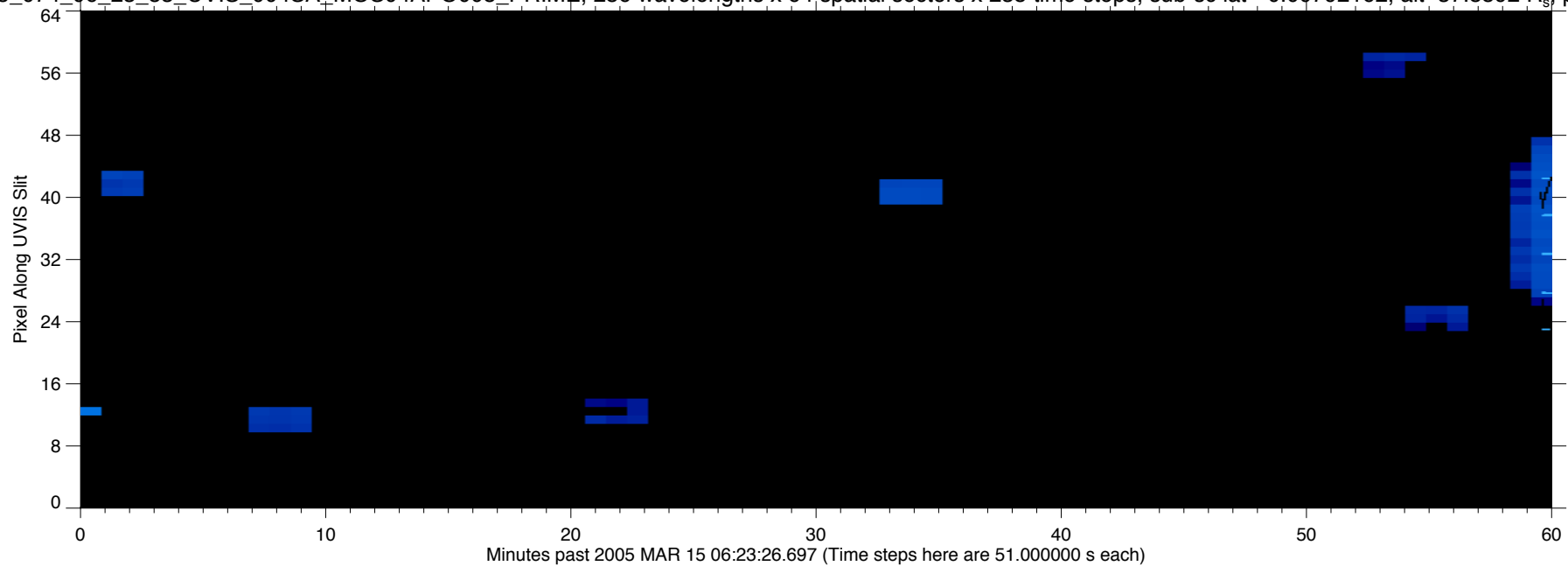
EUV2004\_349\_15\_20\_18\_UVIS\_00BSA\_CYLMAP002\_VIMS, 256 wavelengths x 60 spatial sectors x 87 time steps, sub-sc lat=2.85660, alt=8.53976 R<sub>s</sub>, phase=28.8214



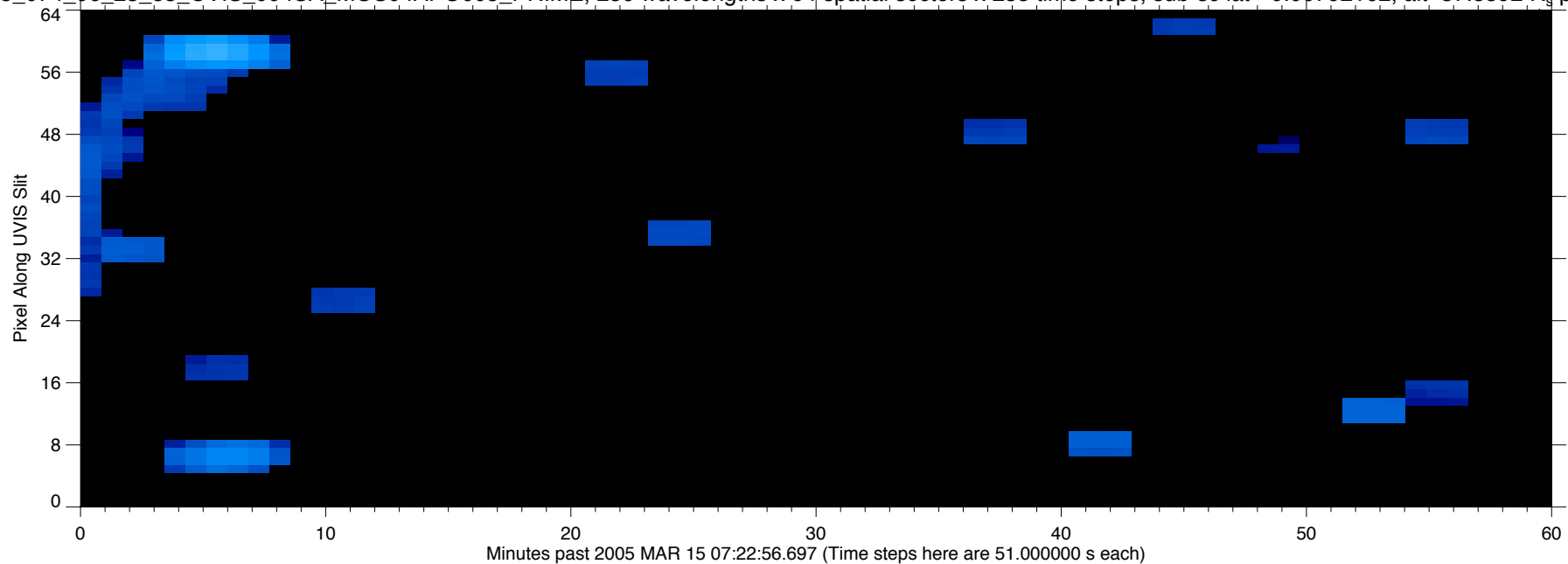
EUV2005\_074\_06\_23\_53\_UVIS\_004SA\_MOS04APO005\_PRIME, 256 wavelengths x 64 spatial sectors x 235 time steps, sub-sc lat=-0.00792162, alt=37.5592 R<sub>s</sub>, phase=77.251



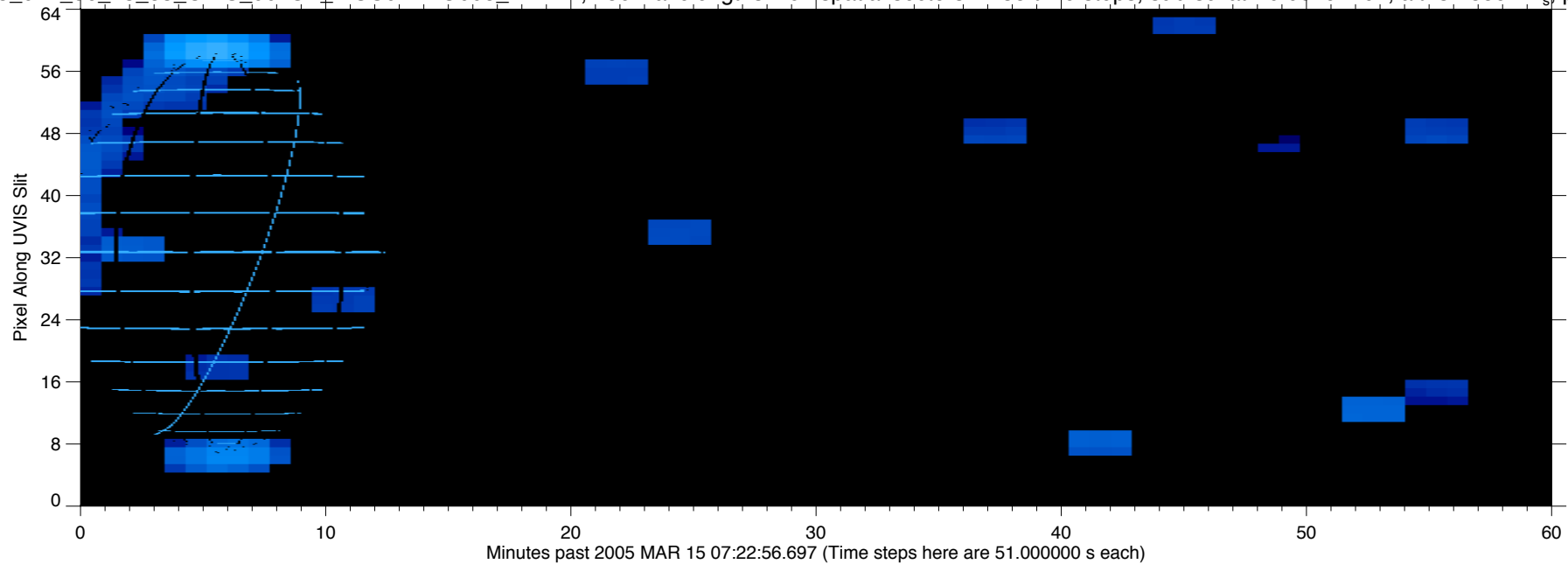
EUV2005\_074\_06\_23\_53\_UVIS\_004SA\_MOS04APO005\_PRIME, 256 wavelengths x 64 spatial sectors x 235 time steps, sub-sc lat=-0.00792162, alt=37.5592 R<sub>s</sub>, phase=77.251



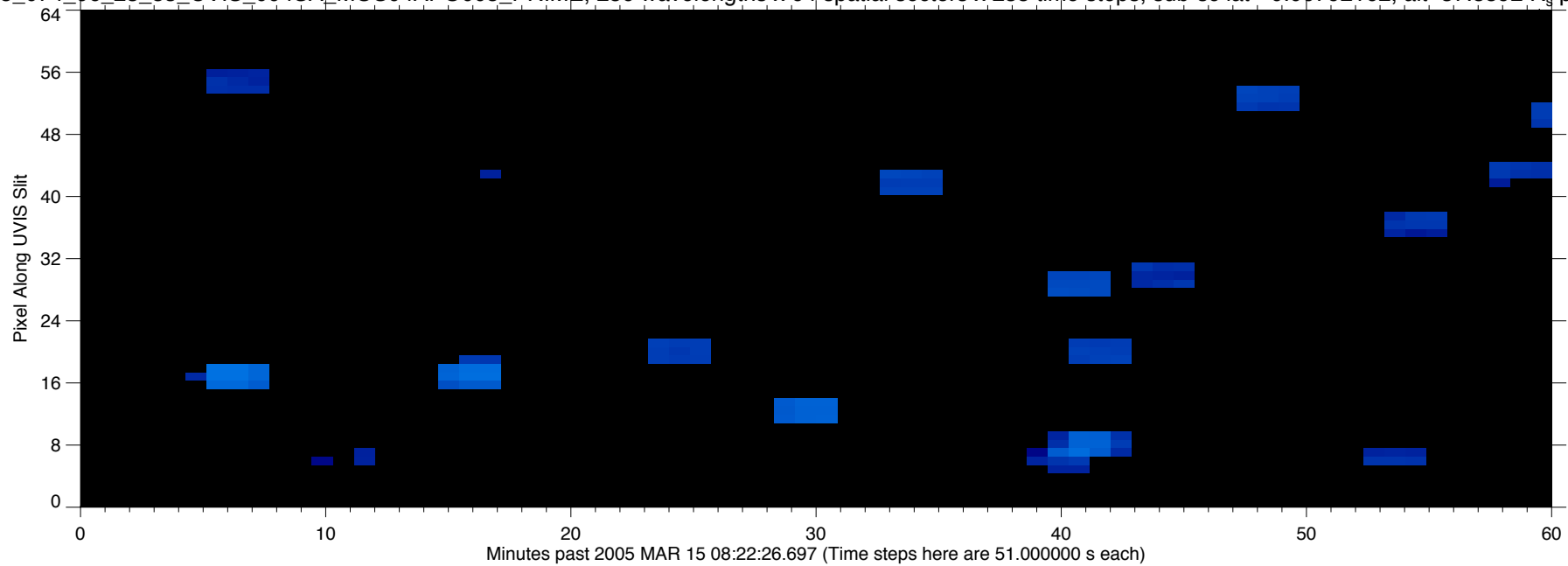
EUV2005\_074\_06\_23\_53\_UVIS\_004SA\_MOS04APO005\_PRIME, 256 wavelengths x 64 spatial sectors x 235 time steps, sub-sc lat=-0.00792162, alt=37.5592 R<sub>s</sub>, phase=77.251



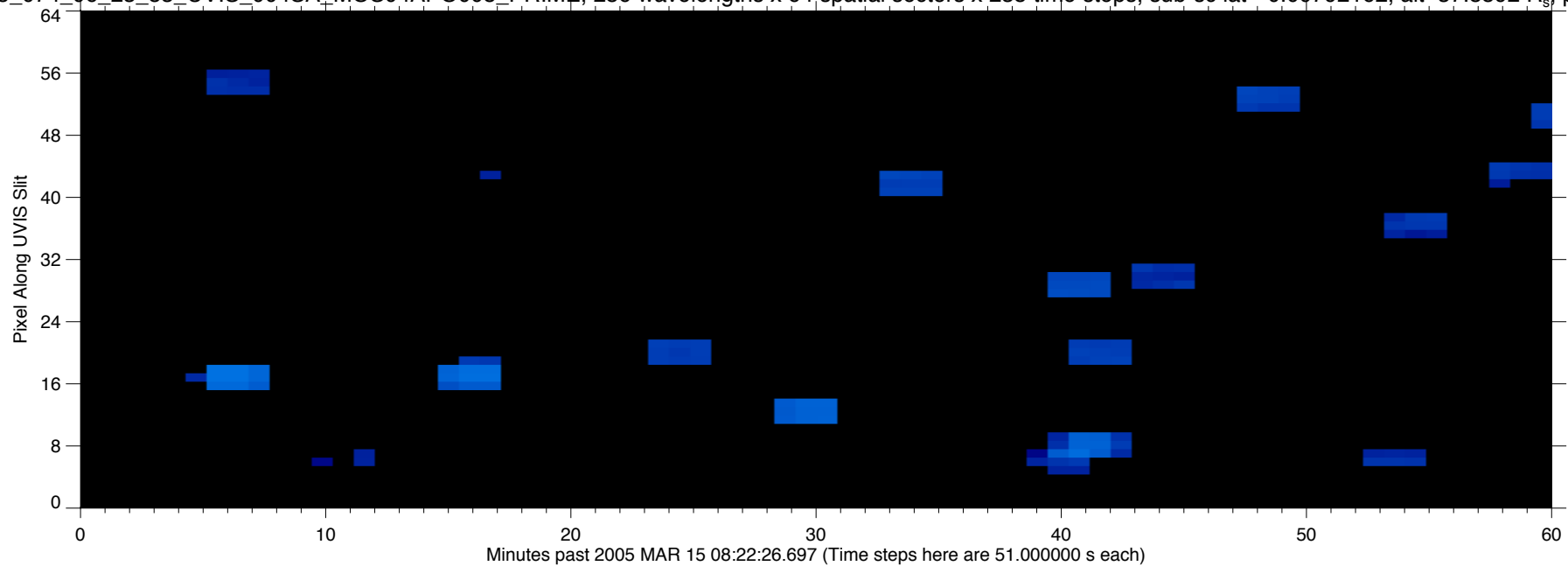
EUV2005\_074\_06\_23\_53\_UVIS\_004SA\_MOS04APO005\_PRIME, 256 wavelengths x 64 spatial sectors x 235 time steps, sub-sc lat=-0.00792162, alt=37.5592 R<sub>s</sub>, phase=77.251



EUV2005\_074\_06\_23\_53\_UVIS\_004SA\_MOS04APO005\_PRIME, 256 wavelengths x 64 spatial sectors x 235 time steps, sub-sc lat=-0.00792162, alt=37.5592 R<sub>s</sub>, phase=77.251

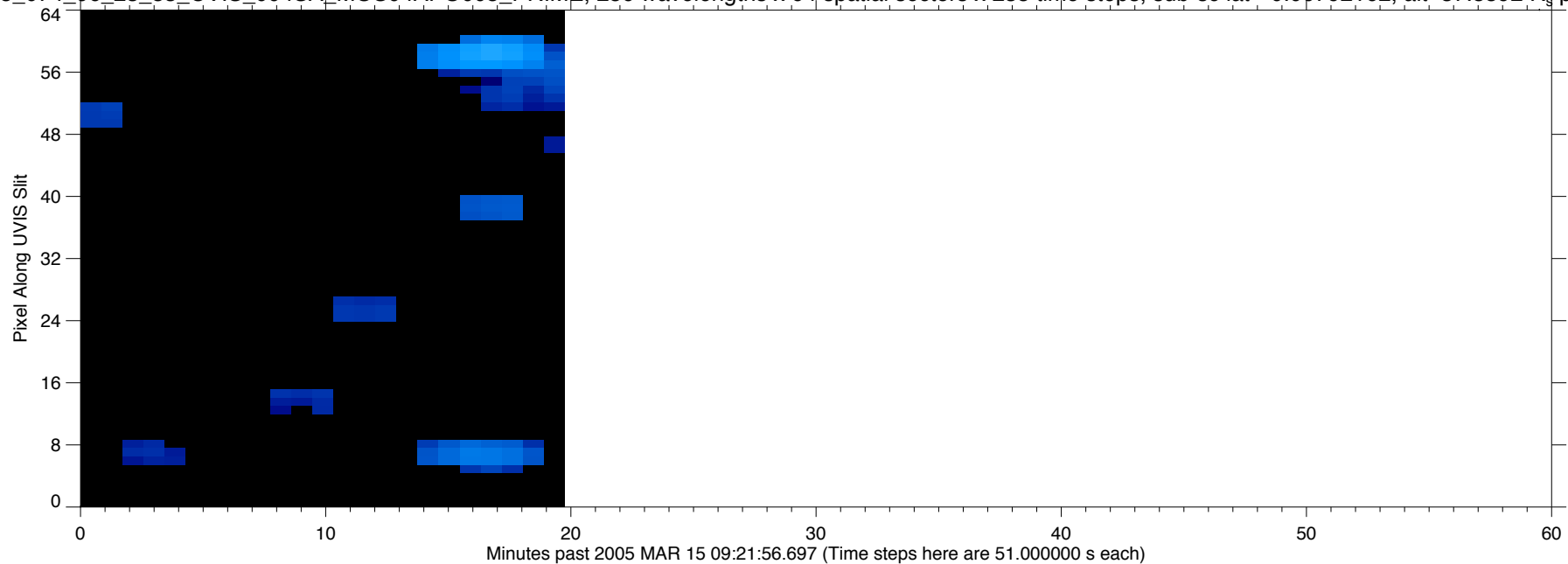


EUV2005\_074\_06\_23\_53\_UVIS\_004SA\_MOS04APO005\_PRIME, 256 wavelengths x 64 spatial sectors x 235 time steps, sub-sc lat=-0.00792162, alt=37.5592 R<sub>s</sub>, phase=77.251

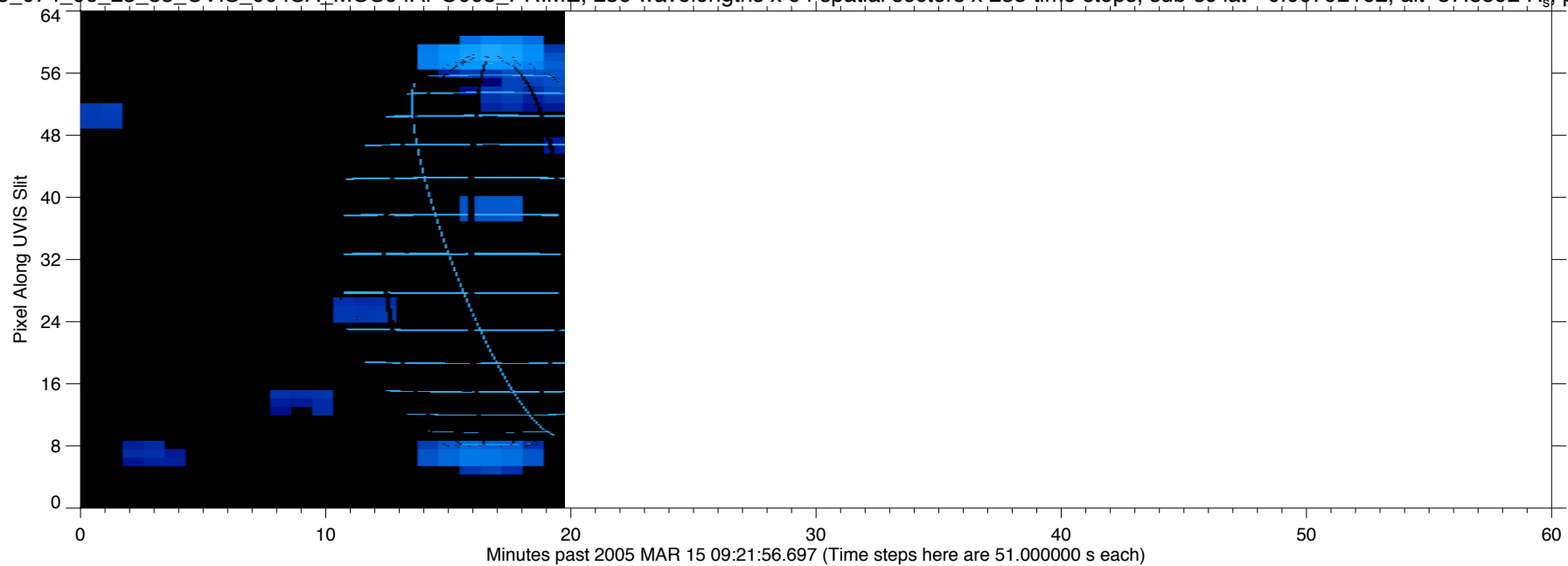




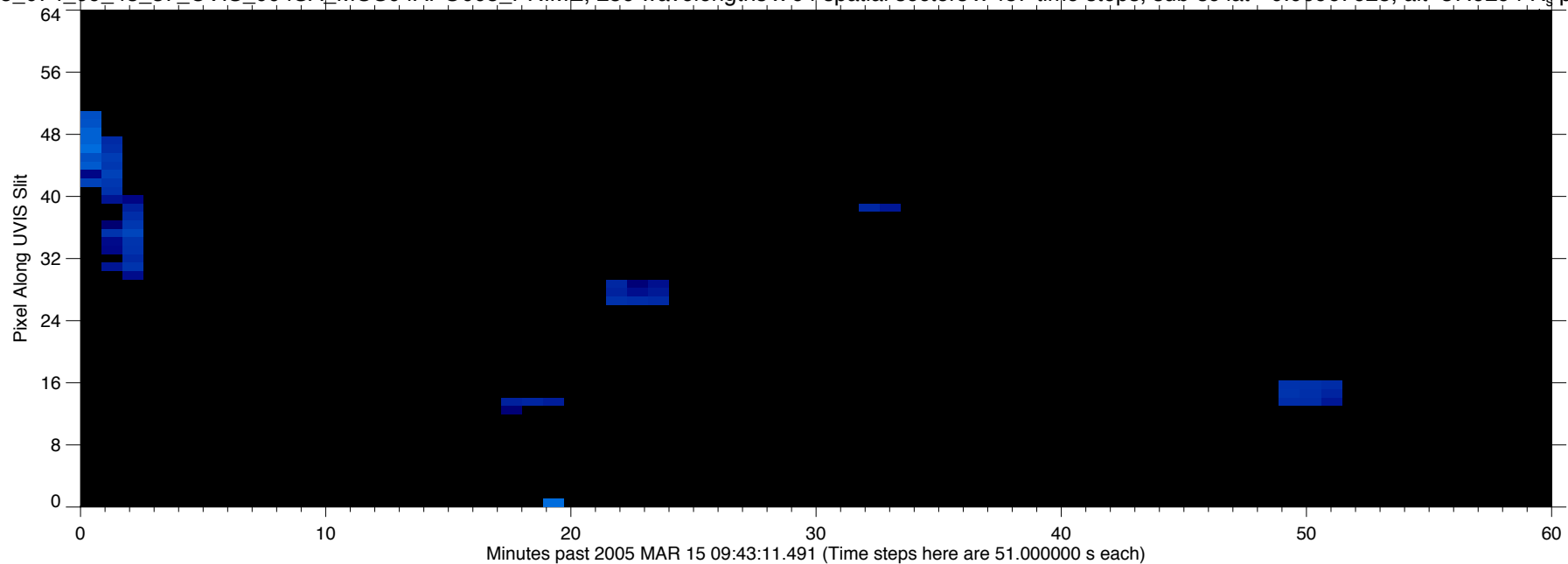
EUV2005\_074\_06\_23\_53\_UVIS\_004SA\_MOS04APO005\_PRIME, 256 wavelengths x 64 spatial sectors x 235 time steps, sub-sc lat=-0.00792162, alt=37.5592 R<sub>s</sub>, phase=77.251



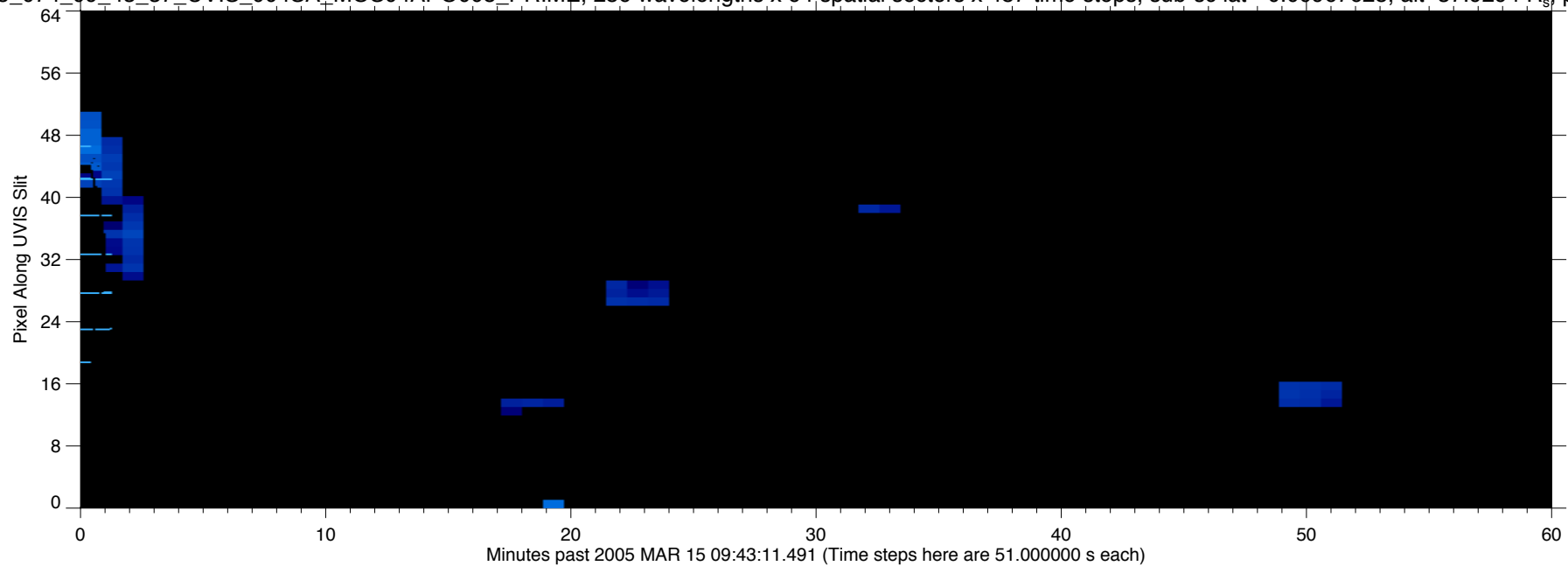
EUV2005\_074\_06\_23\_53\_UVIS\_004SA\_MOS04APO005\_PRIME, 256 wavelengths x 64 spatial sectors x 235 time steps, sub-sc lat=-0.00792162, alt=37.5592 R<sub>s</sub>, phase=77.251



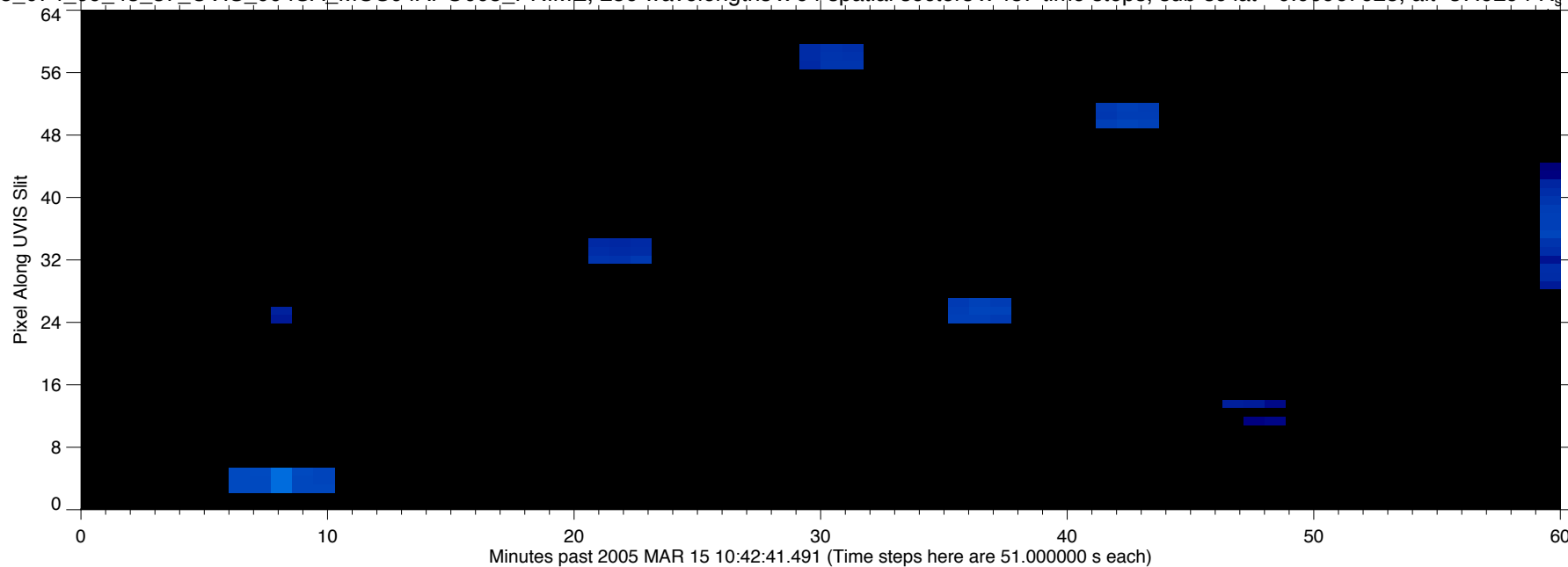
EUV2005\_074\_09\_43\_37\_UVIS\_004SA\_MOS04APO005\_PRIME, 256 wavelengths x 64 spatial sectors x 487 time steps, sub-sc lat=-0.00967625, alt=37.9294 R<sub>s</sub>, phase=76.808



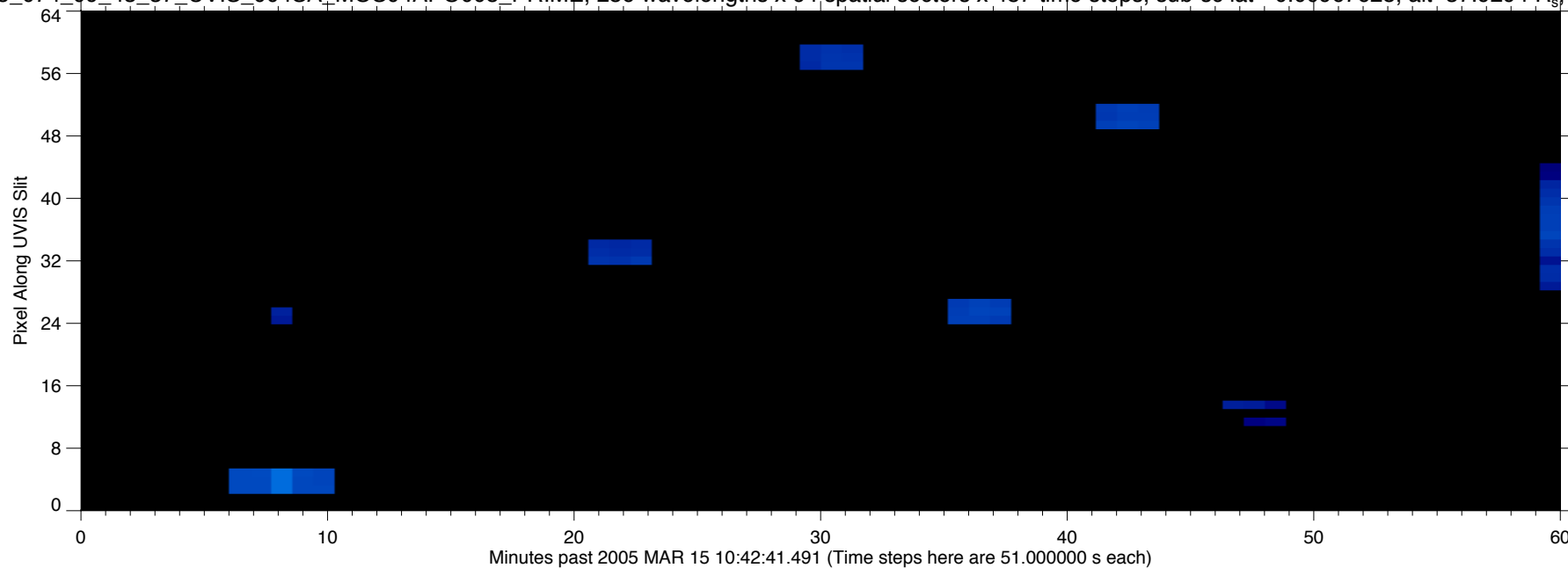
EUV2005\_074\_09\_43\_37\_UVIS\_004SA\_MOS04APO005\_PRIME, 256 wavelengths x 64 spatial sectors x 487 time steps, sub-sc lat=-0.00967625, alt=37.9294 R<sub>s</sub>, phase=76.808



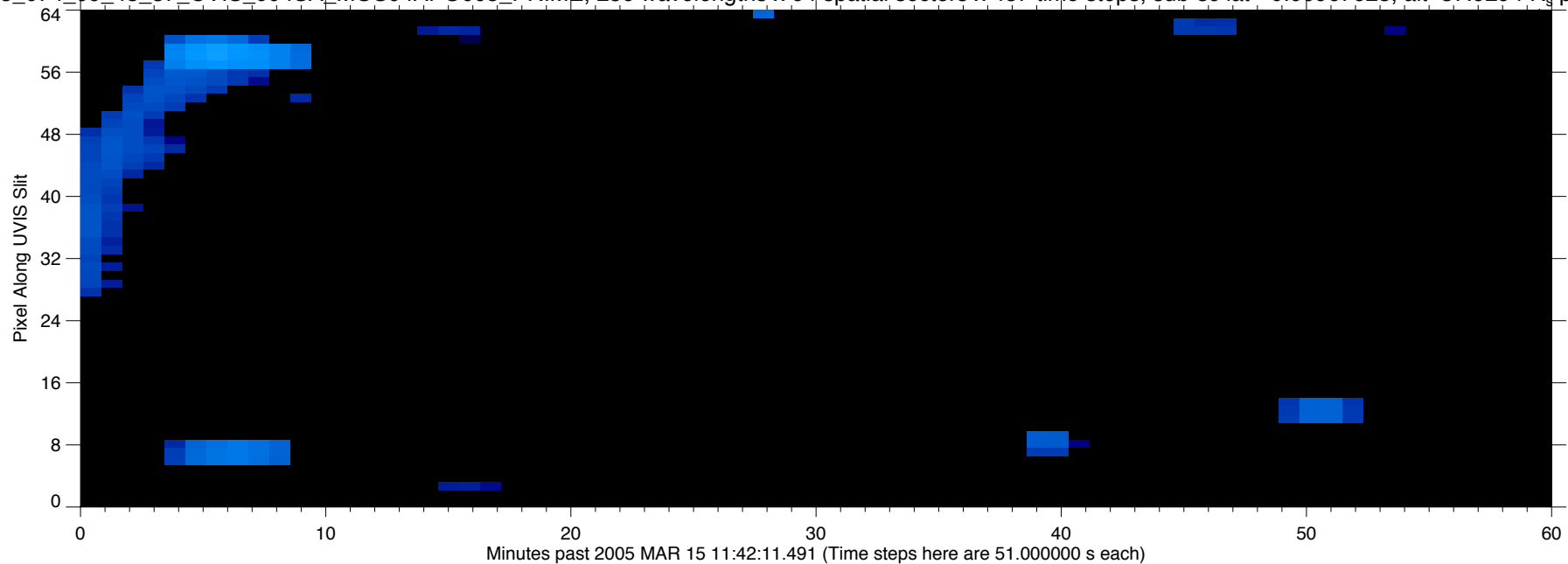
EUV2005\_074\_09\_43\_37\_UVIS\_004SA\_MOS04APO005\_PRIME, 256 wavelengths x 64 spatial sectors x 487 time steps, sub-sc lat=-0.00967625, alt=37.9294 R<sub>s</sub>, phase=76.808



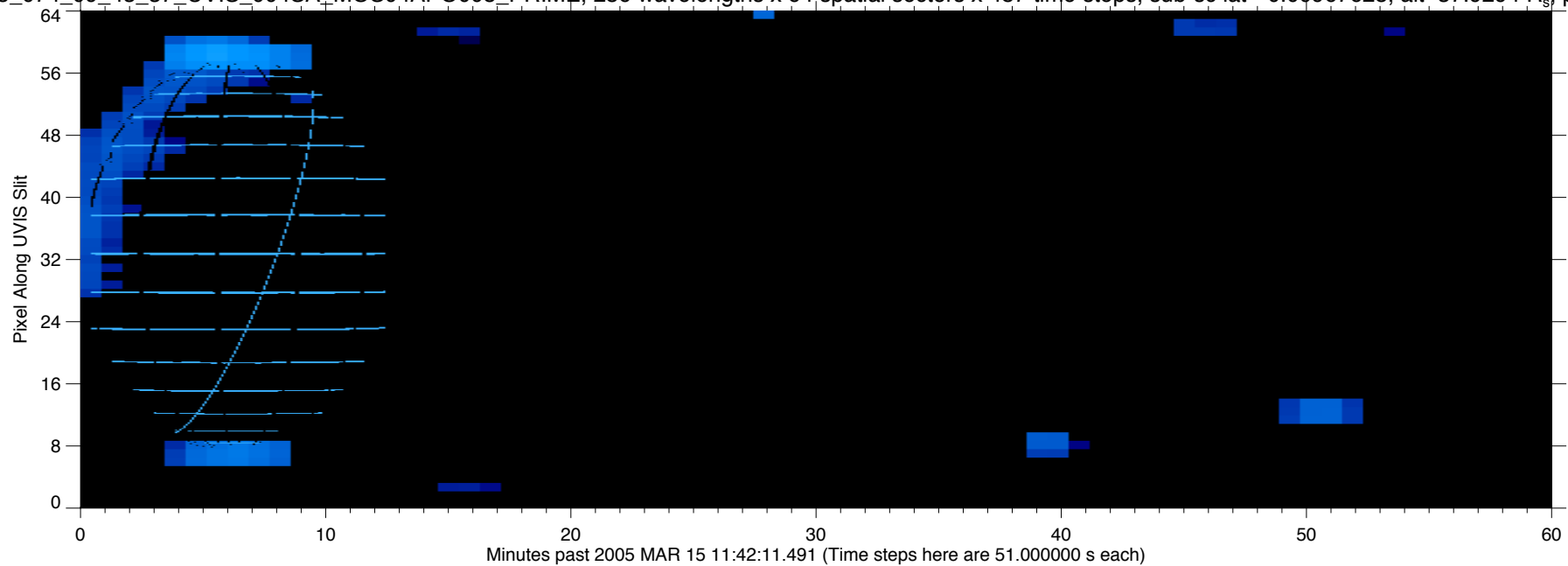
EUV2005\_074\_09\_43\_37\_UVIS\_004SA\_MOS04APO005\_PRIME, 256 wavelengths x 64 spatial sectors x 487 time steps, sub-sc lat=-0.00967625, alt=37.9294 R<sub>s</sub>, phase=76.808



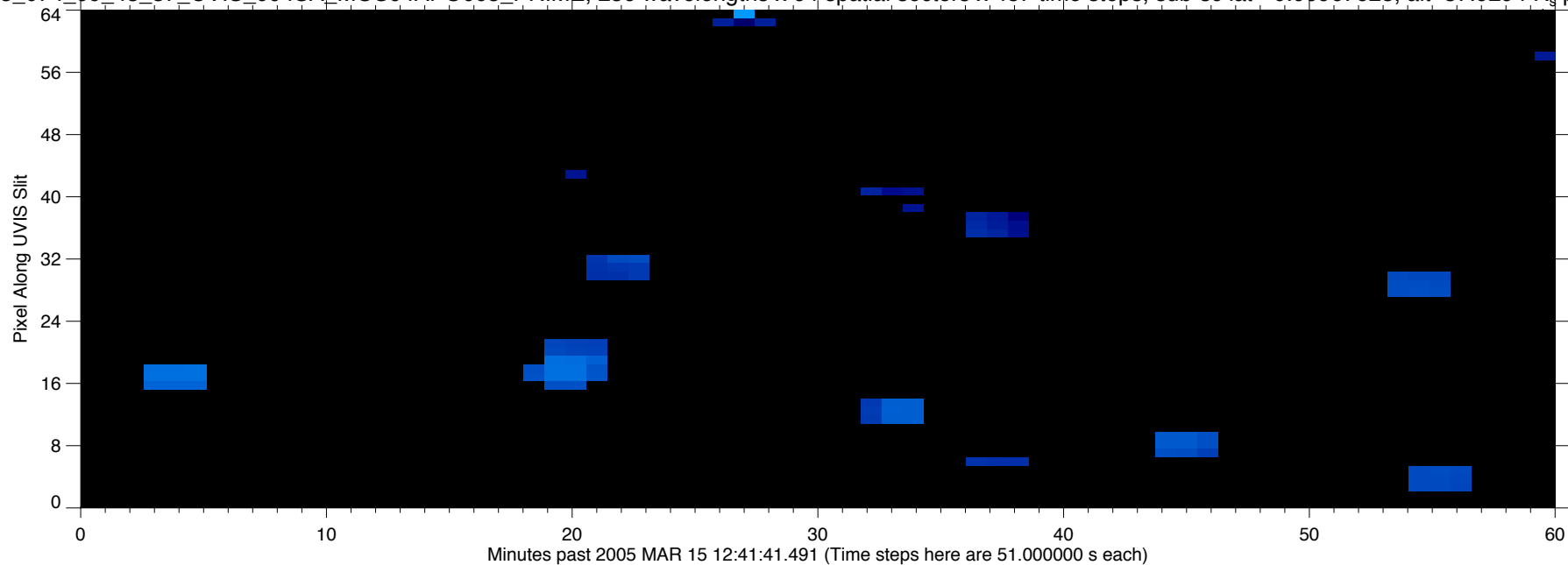
EUV2005\_074\_09\_43\_37\_UVIS\_004SA\_MOS04APO005\_PRIME, 256 wavelengths x 64 spatial sectors x 487 time steps, sub-sc lat=-0.00967625, alt=37.9294 R<sub>s</sub>, phase=76.808



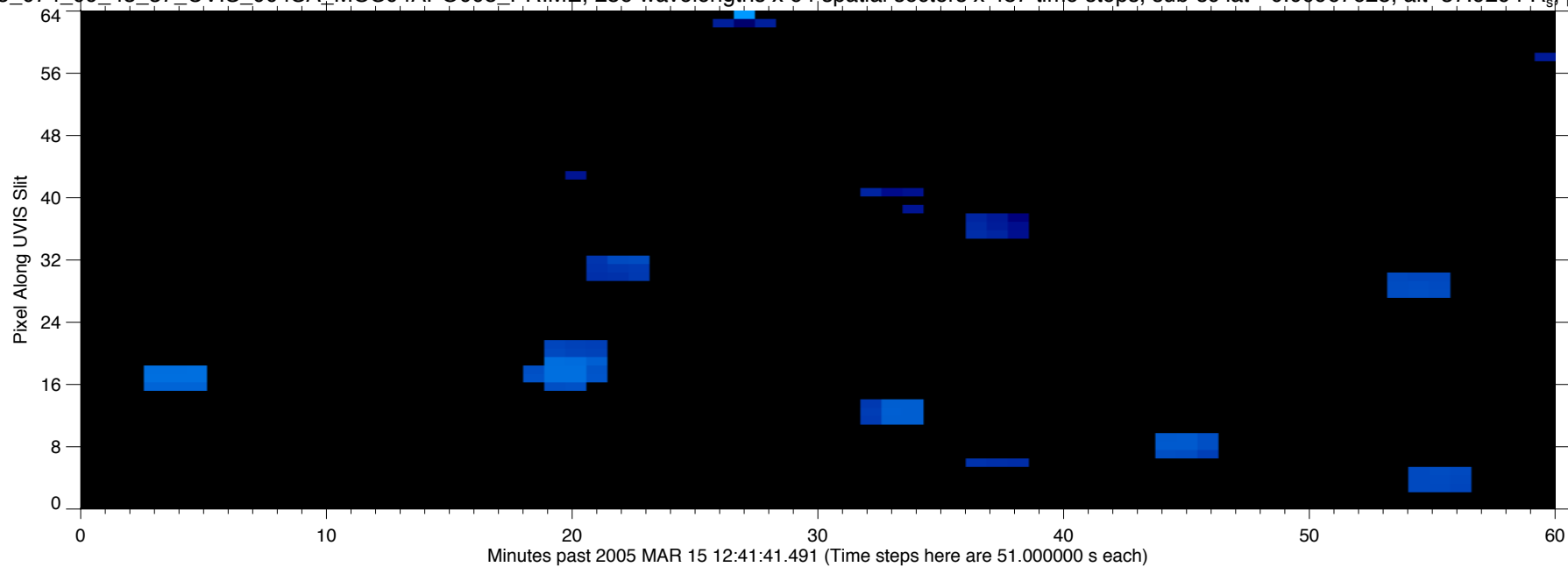
EUV2005\_074\_09\_43\_37\_UVIS\_004SA\_MOS04APO005\_PRIME, 256 wavelengths x 64 spatial sectors x 487 time steps, sub-sc lat=-0.00967625, alt=37.9294 R<sub>s</sub>, phase=76.808



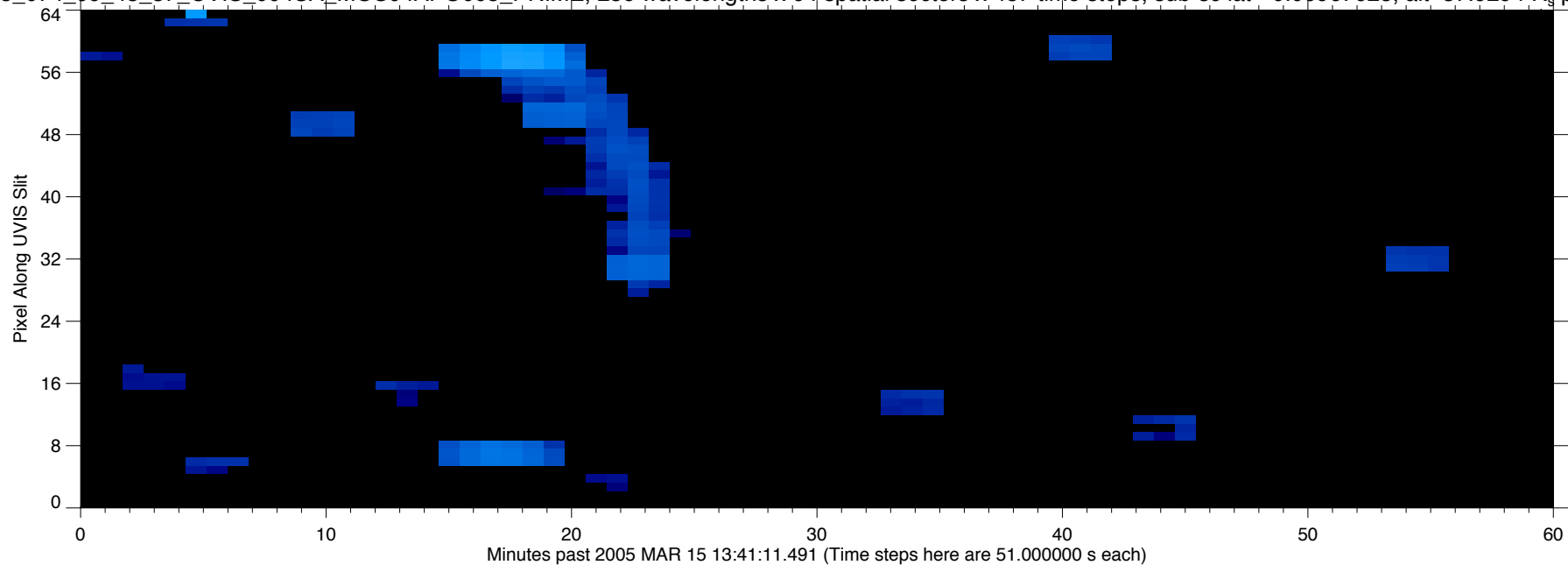
EUV2005\_074\_09\_43\_37\_UVIS\_004SA\_MOS04APO005\_PRIME, 256 wavelengths x 64 spatial sectors x 487 time steps, sub-sc lat=-0.00967625, alt=37.9294 R<sub>s</sub>, phase=76.808



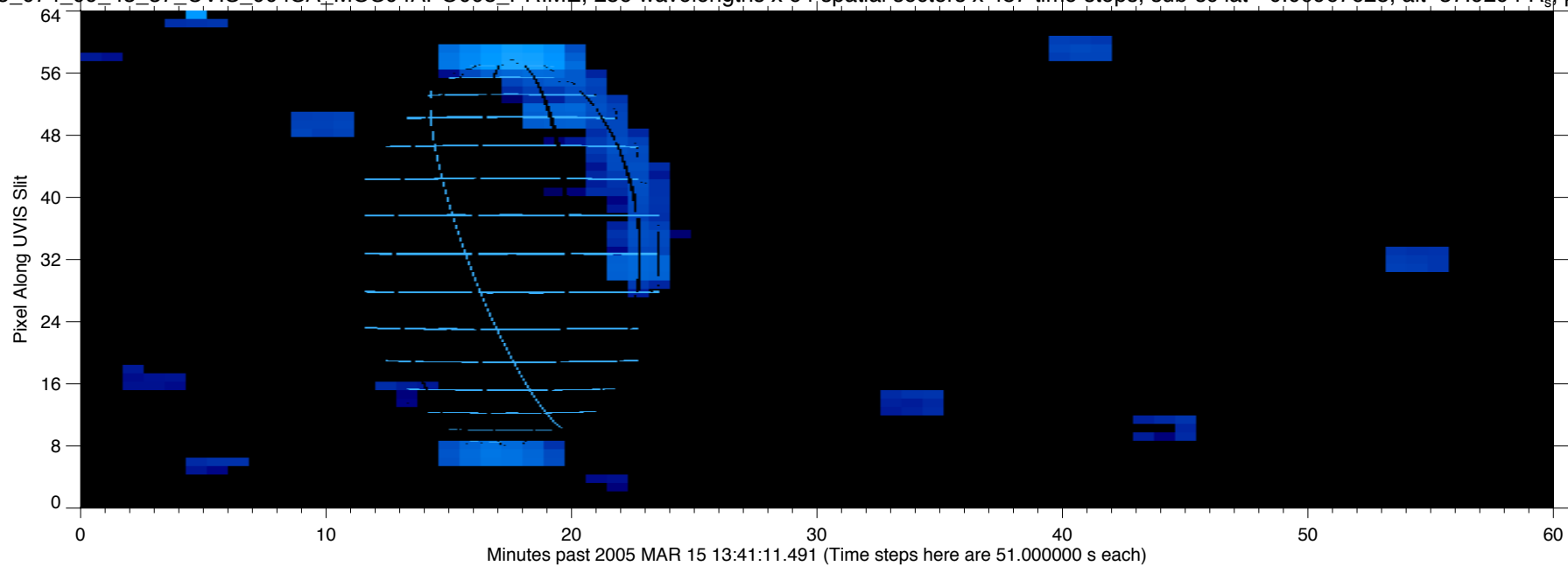
EUV2005\_074\_09\_43\_37\_UVIS\_004SA\_MOS04APO005\_PRIME, 256 wavelengths x 64 spatial sectors x 487 time steps, sub-sc lat=-0.00967625, alt=37.9294 R<sub>s</sub>, phase=76.808



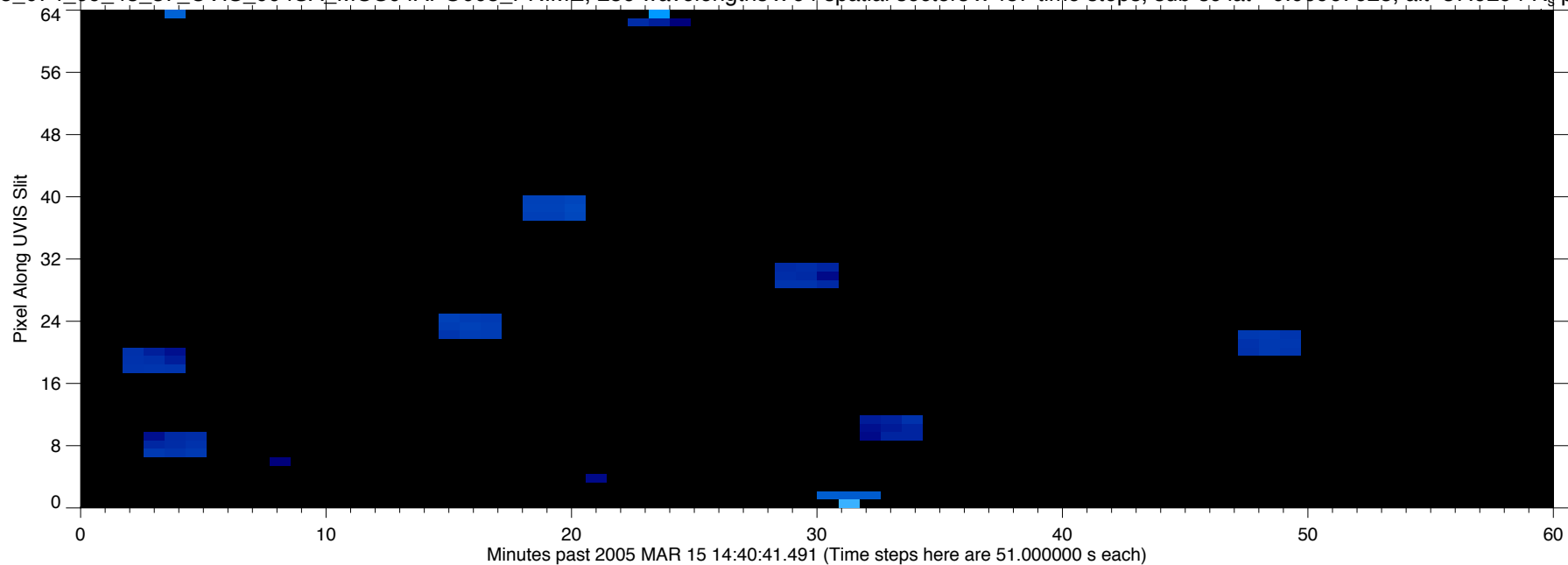
EUV2005\_074\_09\_43\_37\_UVIS\_004SA\_MOS04APO005\_PRIME, 256 wavelengths x 64 spatial sectors x 487 time steps, sub-sc lat=-0.00967625, alt=37.9294 R<sub>s</sub>, phase=76.808



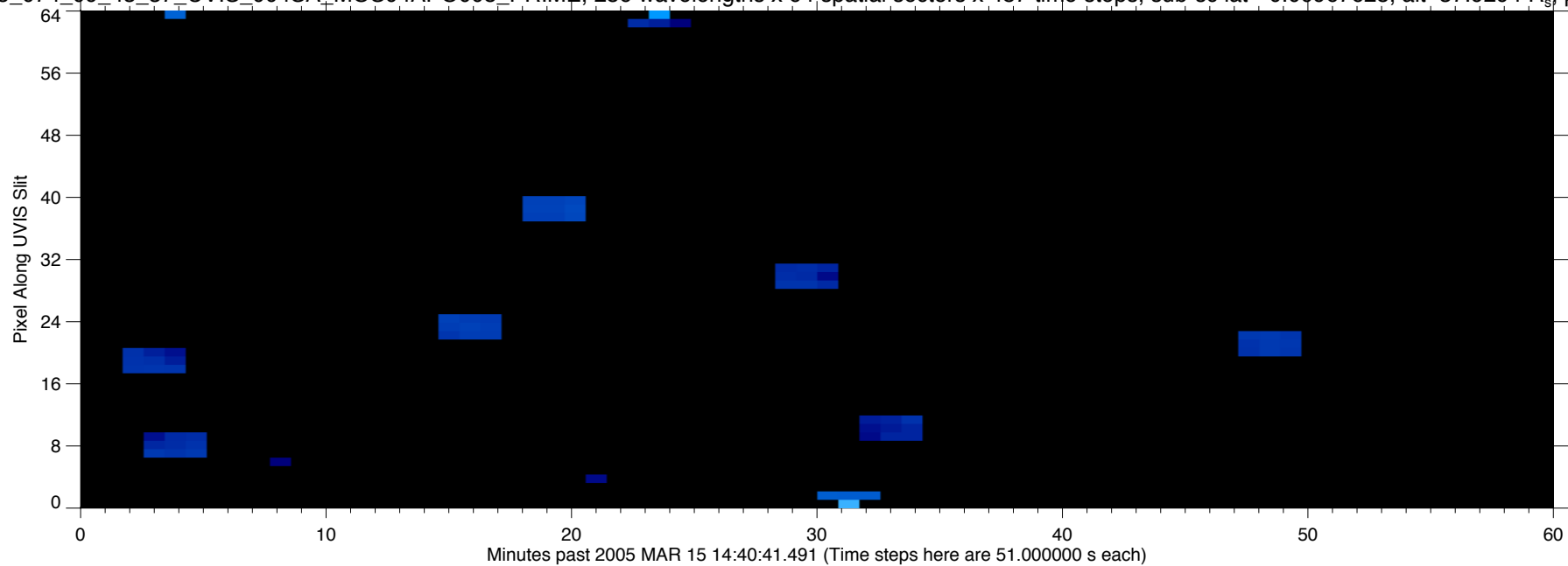
EUV2005\_074\_09\_43\_37\_UVIS\_004SA\_MOS04APO005\_PRIME, 256 wavelengths x 64 spatial sectors x 487 time steps, sub-sc lat=-0.00967625, alt=37.9294 R<sub>s</sub>, phase=76.808



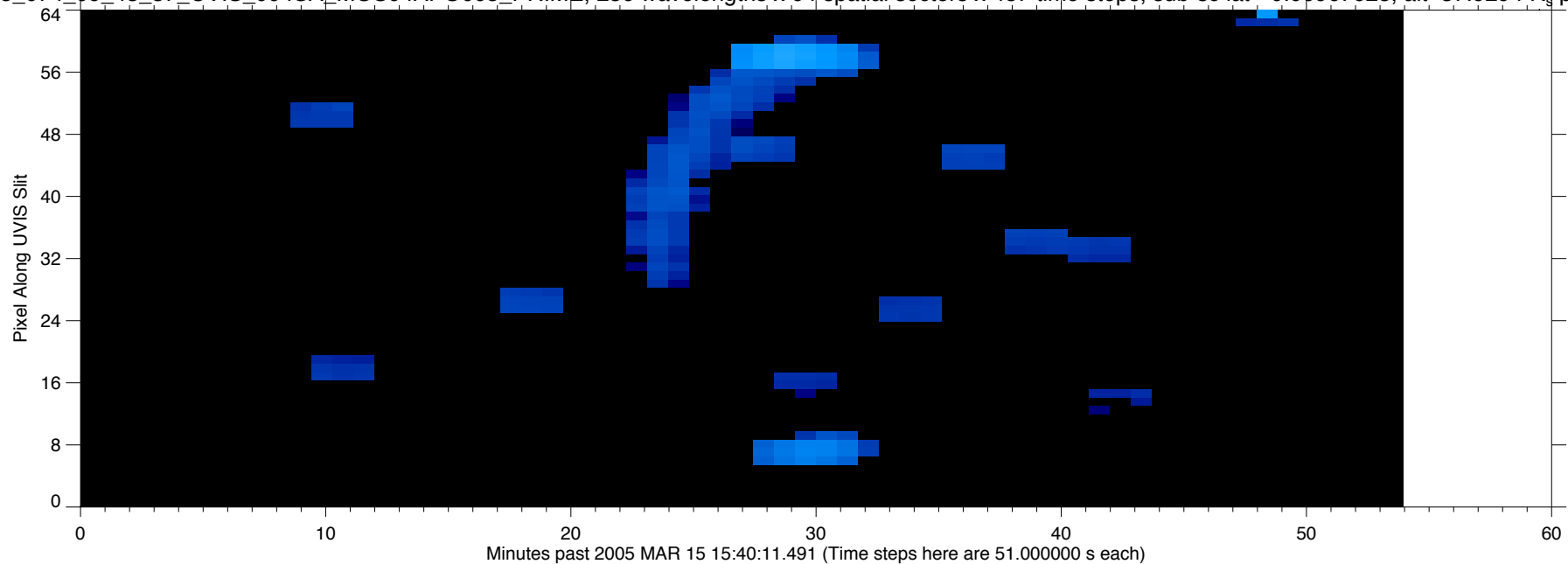
EUV2005\_074\_09\_43\_37\_UVIS\_004SA\_MOS04APO005\_PRIME, 256 wavelengths x 64 spatial sectors x 487 time steps, sub-sc lat=-0.00967625, alt=37.9294 R<sub>s</sub>, phase=76.808



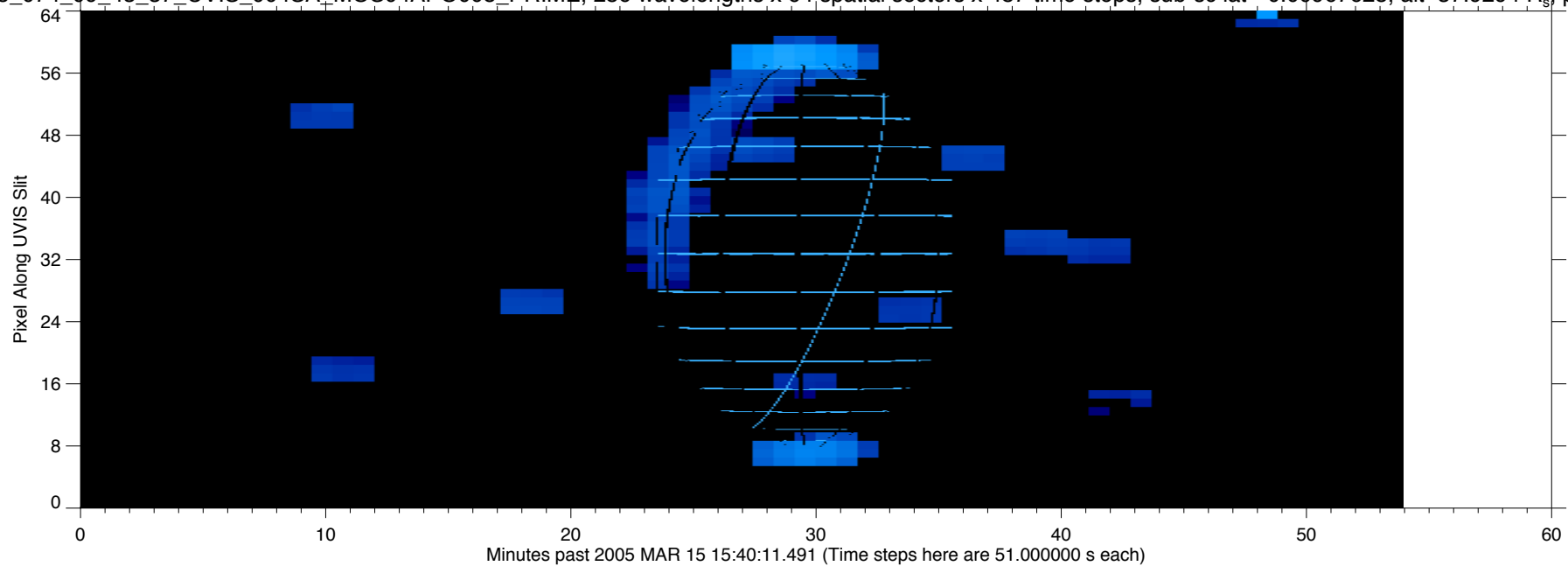
EUV2005\_074\_09\_43\_37\_UVIS\_004SA\_MOS04APO005\_PRIME, 256 wavelengths x 64 spatial sectors x 487 time steps, sub-sc lat=-0.00967625, alt=37.9294 R<sub>s</sub>, phase=76.808



EUV2005\_074\_09\_43\_37\_UVIS\_004SA\_MOS04APO005\_PRIME, 256 wavelengths x 64 spatial sectors x 487 time steps, sub-sc lat=-0.00967625, alt=37.9294 R<sub>s</sub>, phase=76.808

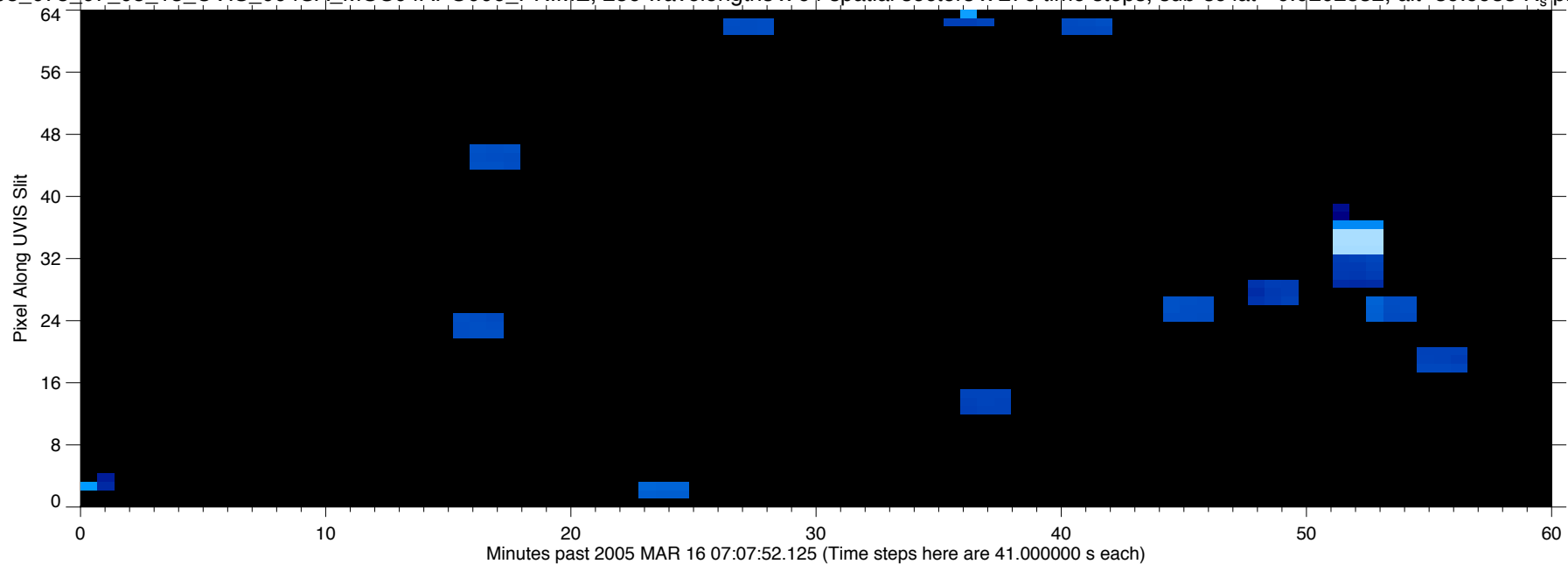


EUV2005\_074\_09\_43\_37\_UVIS\_004SA\_MOS04APO005\_PRIME, 256 wavelengths x 64 spatial sectors x 487 time steps, sub-sc lat=-0.00967625, alt=37.9294 R<sub>s</sub>, phase=76.808

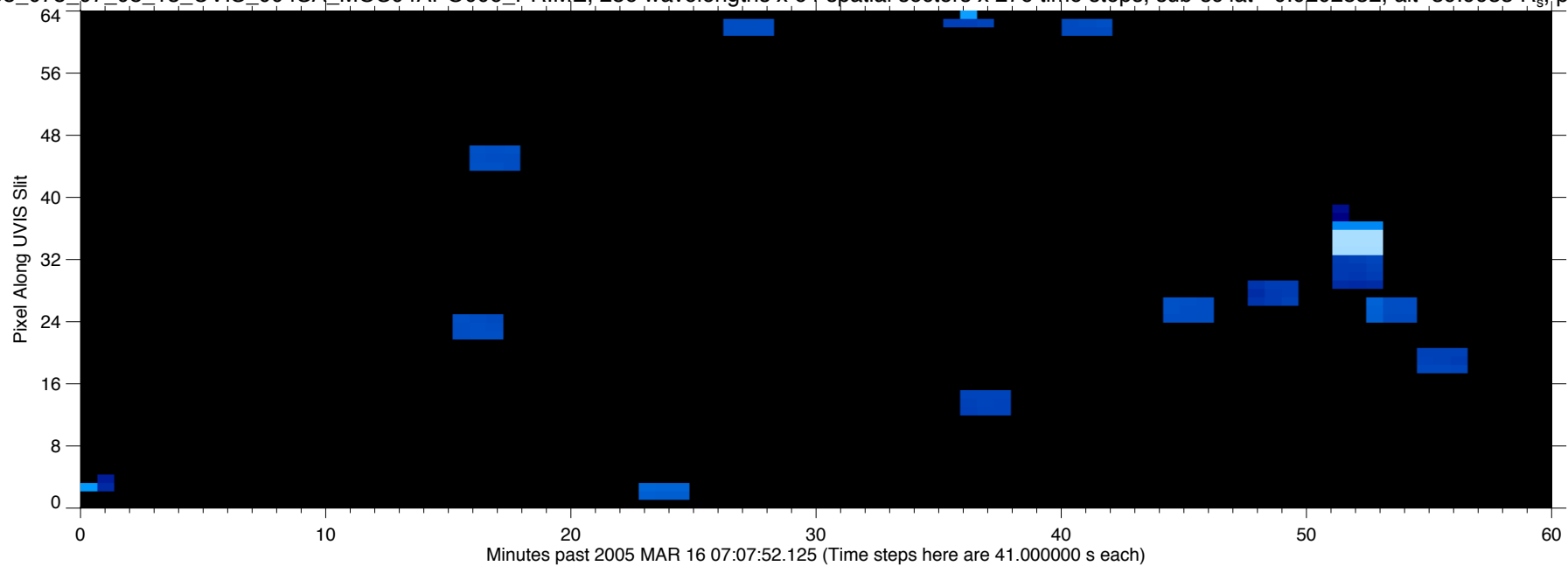




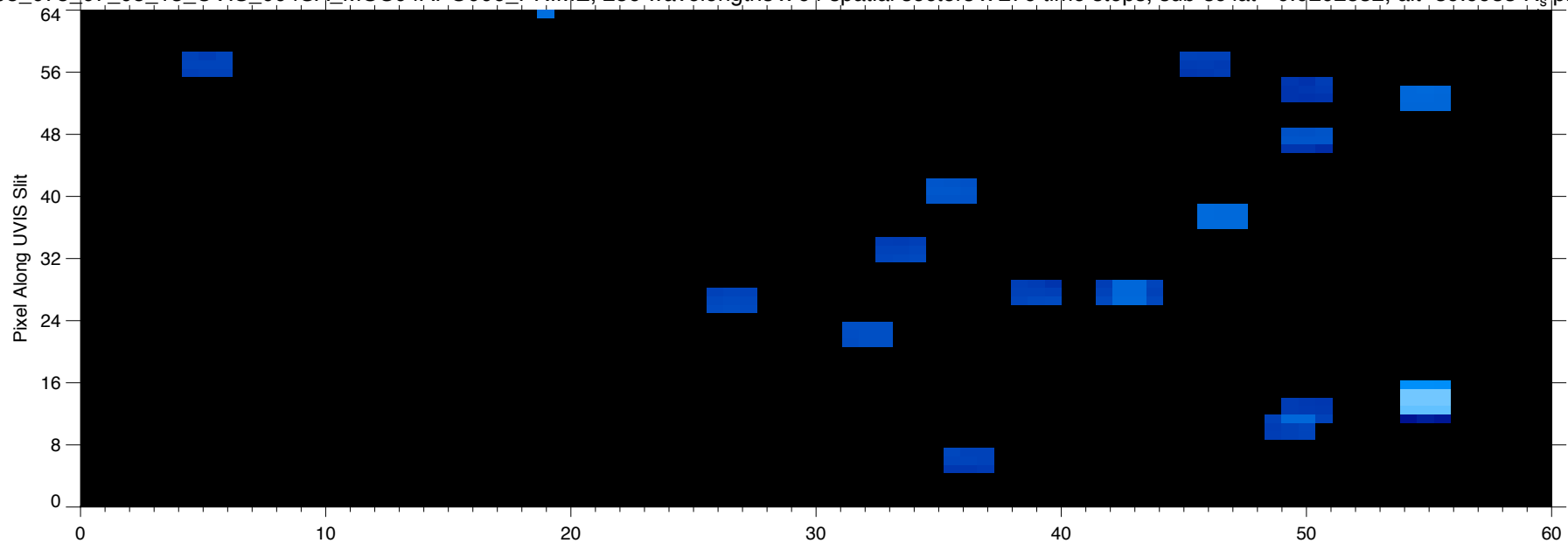
EUV2005\_075\_07\_08\_13\_UVIS\_004SA\_MOS04APO006\_PRIME, 256 wavelengths x 64 spatial sectors x 276 time steps, sub-sc lat=-0.0202532, alt=39.9933 R<sub>s</sub>, phase=74.1447



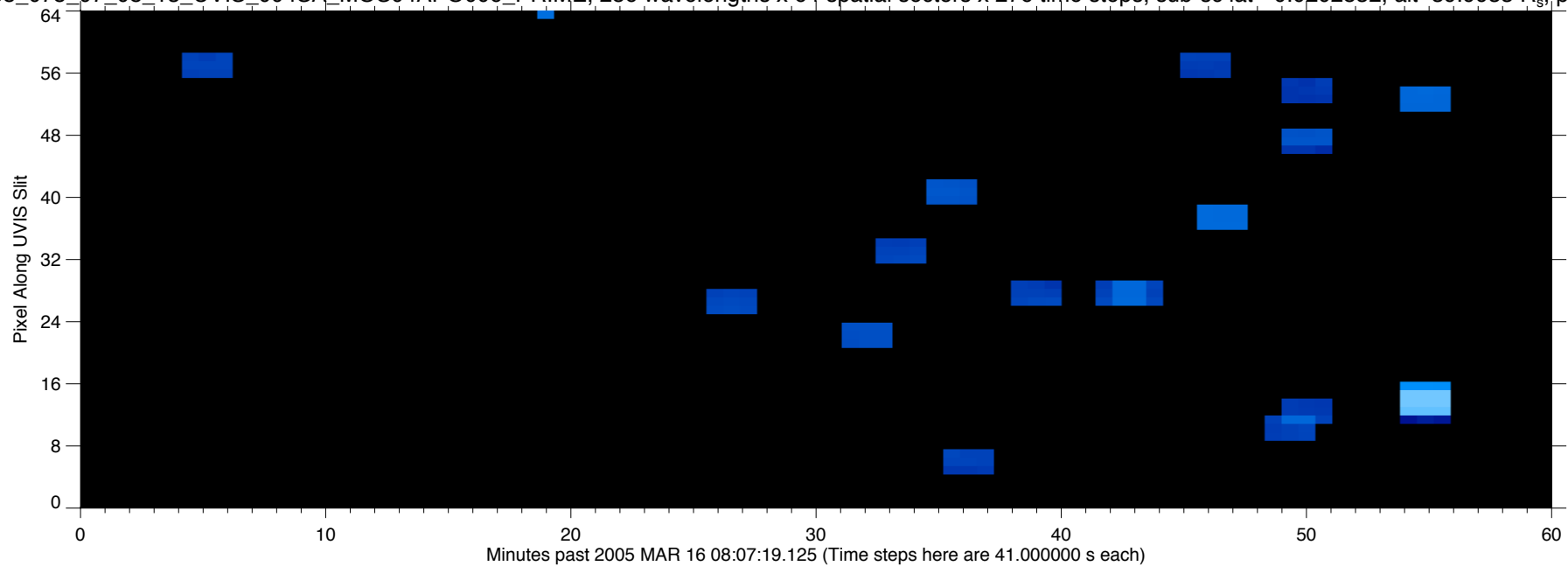
EUV2005\_075\_07\_08\_13\_UVIS\_004SA\_MOS04APO006\_PRIME, 256 wavelengths x 64 spatial sectors x 276 time steps, sub-sc lat=-0.0202532, alt=39.9933 R<sub>s</sub>, phase=74.1447



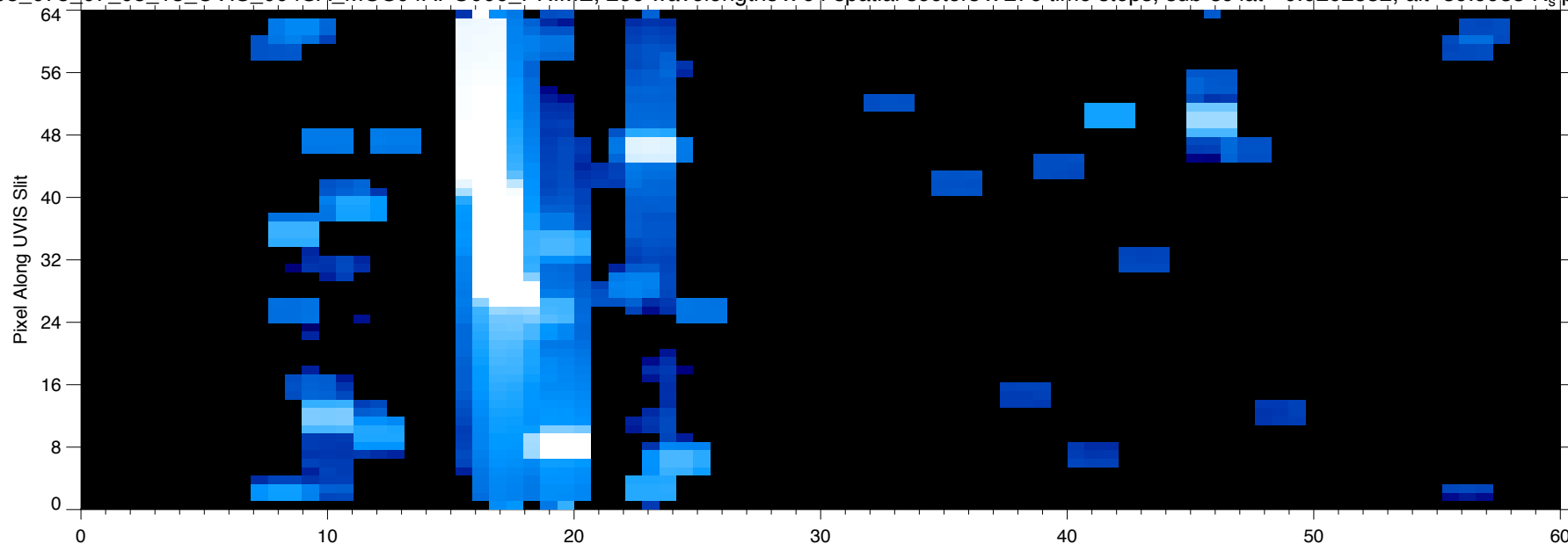
EUV2005\_075\_07\_08\_13\_UVIS\_004SA\_MOS04APO006\_PRIME, 256 wavelengths x 64 spatial sectors x 276 time steps, sub-sc lat=-0.0202532, alt=39.9933 R<sub>s</sub>, phase=74.1447



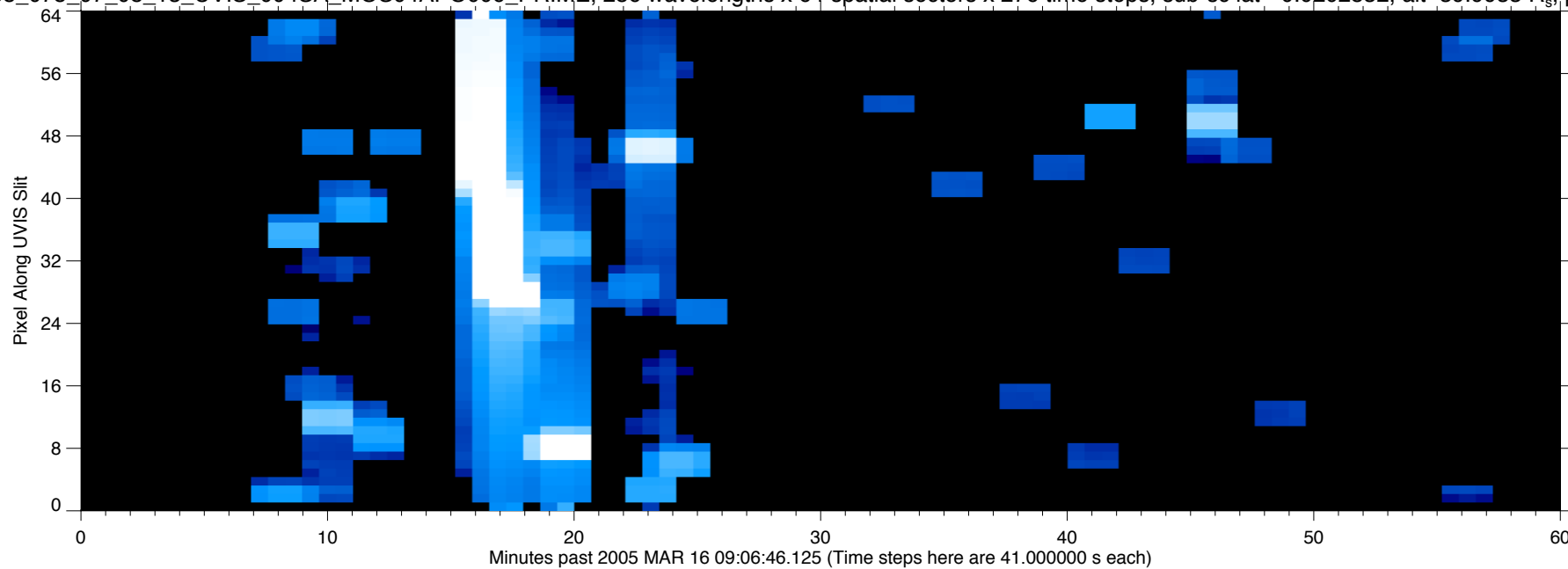
EUV2005\_075\_07\_08\_13\_UVIS\_004SA\_MOS04APO006\_PRIME, 256 wavelengths x 64 spatial sectors x 276 time steps, sub-sc lat=-0.0202532, alt=39.9933 R<sub>s</sub>, phase=74.1447



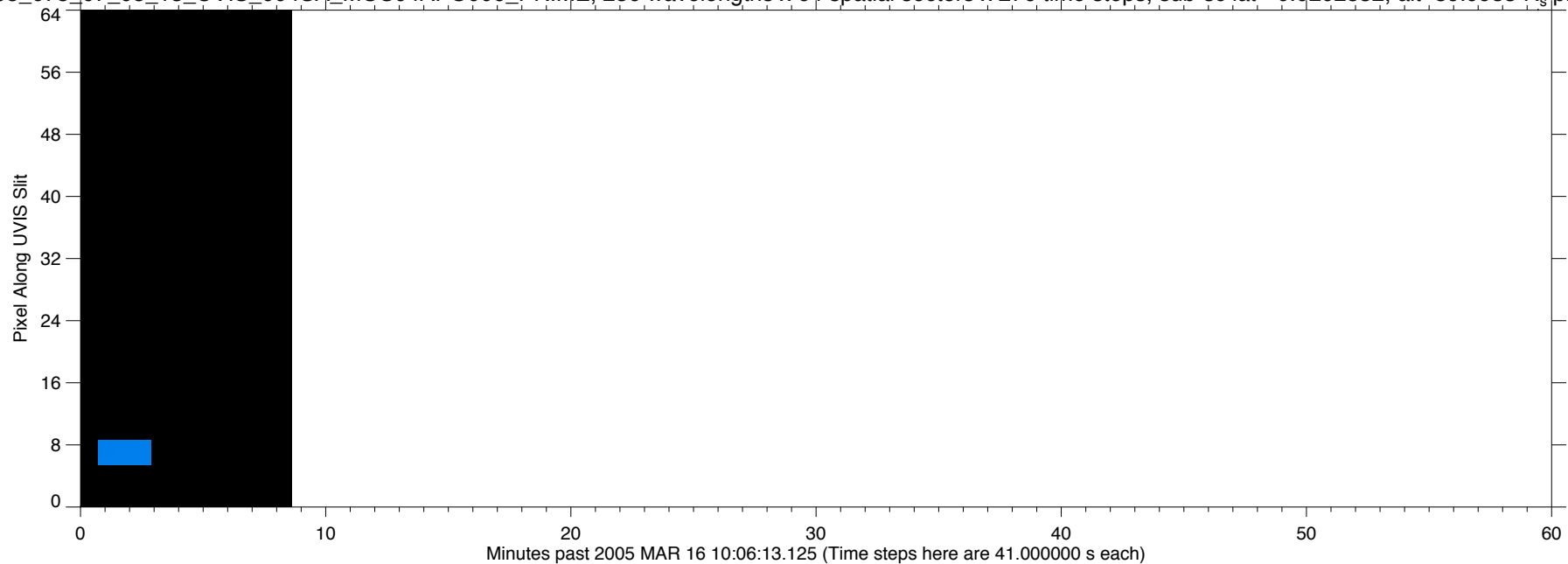
EUV2005\_075\_07\_08\_13\_UVIS\_004SA\_MOS04APO006\_PRIME, 256 wavelengths x 64 spatial sectors x 276 time steps, sub-sc lat=-0.0202532, alt=39.9933 R<sub>s</sub>, phase=74.1447



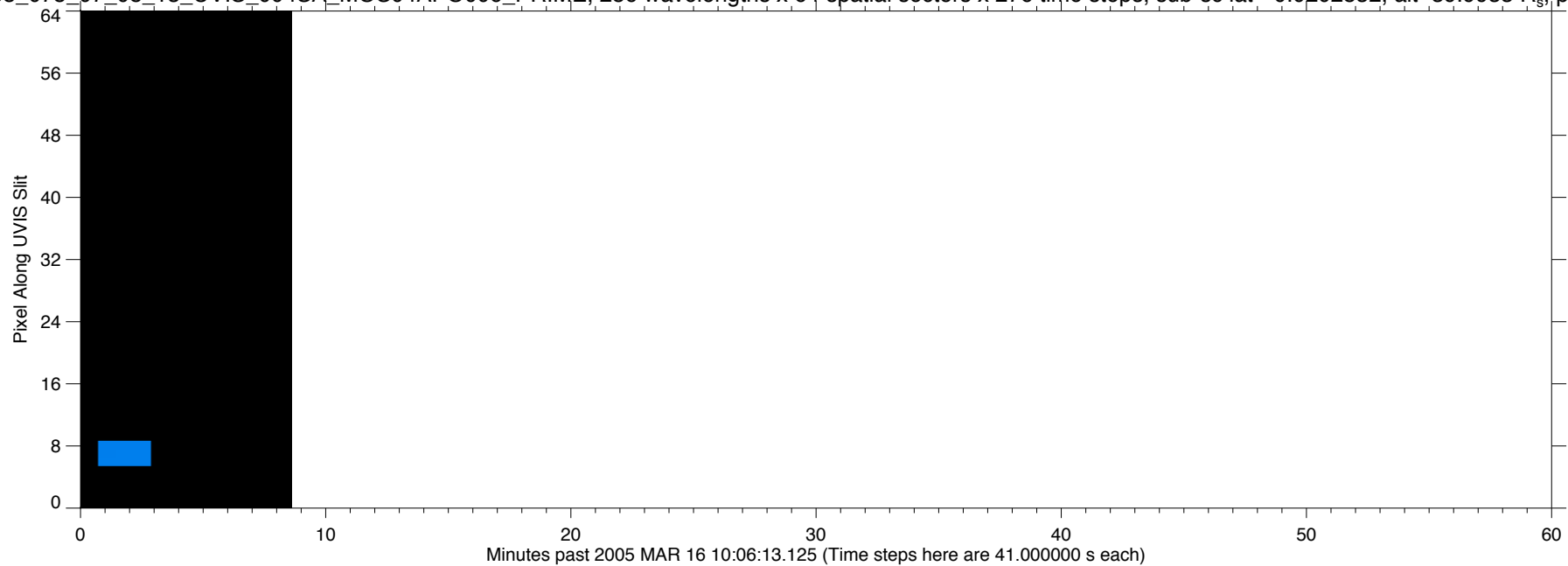
EUV2005\_075\_07\_08\_13\_UVIS\_004SA\_MOS04APO006\_PRIME, 256 wavelengths x 64 spatial sectors x 276 time steps, sub-sc lat=-0.0202532, alt=39.9933 R<sub>s</sub>, phase=74.1447



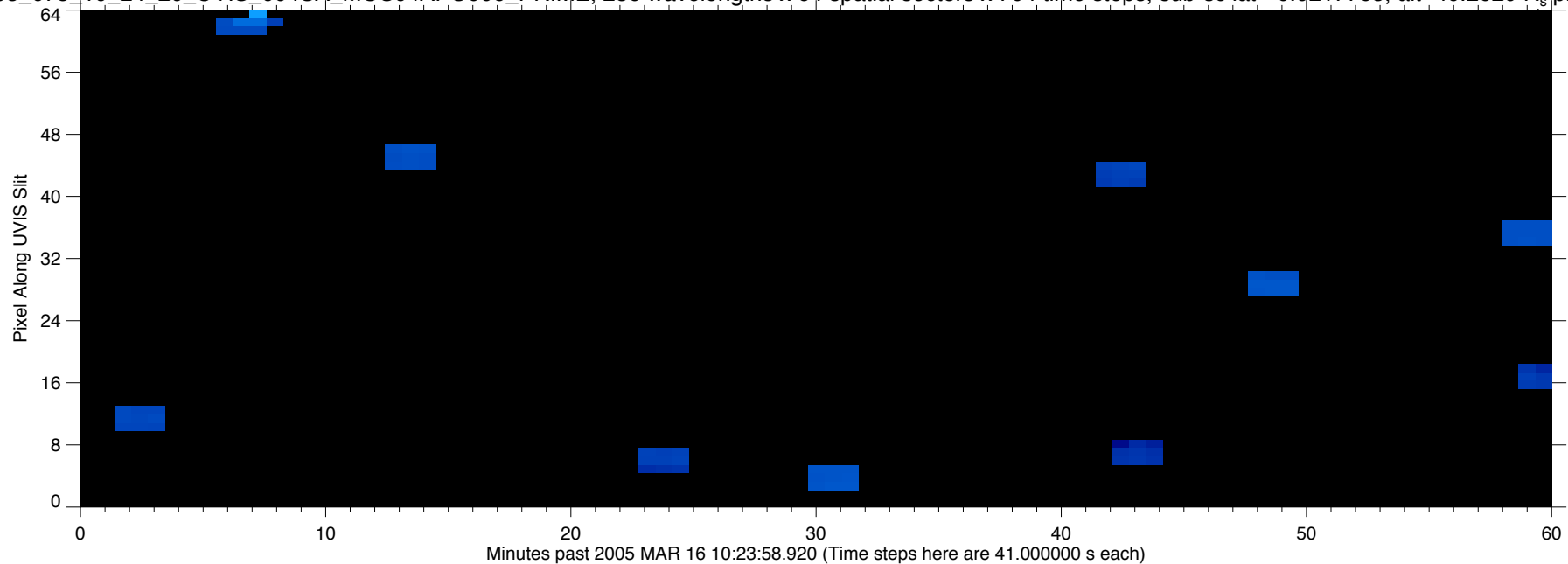
EUV2005\_075\_07\_08\_13\_UVIS\_004SA\_MOS04APO006\_PRIME, 256 wavelengths x 64 spatial sectors x 276 time steps, sub-sc lat=-0.0202532, alt=39.9933 R<sub>s</sub>, phase=74.1447



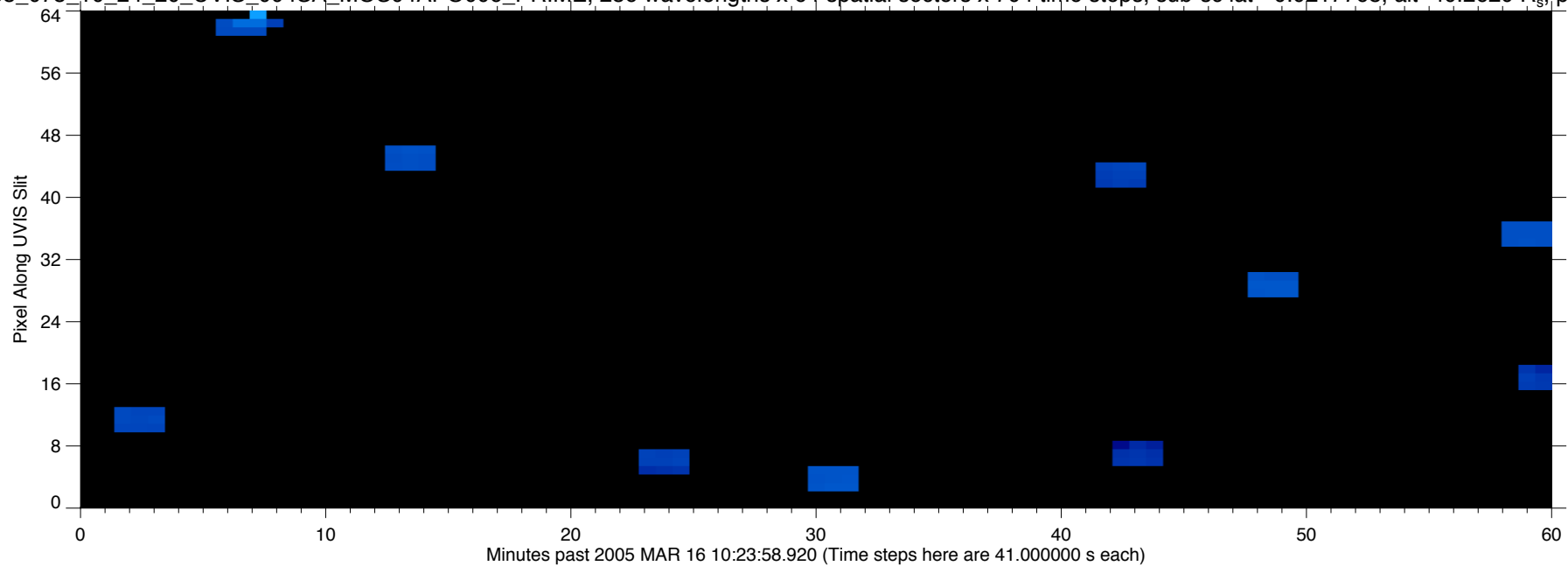
EUV2005\_075\_07\_08\_13\_UVIS\_004SA\_MOS04APO006\_PRIME, 256 wavelengths x 64 spatial sectors x 276 time steps, sub-sc lat=-0.0202532, alt=39.9933 R<sub>s</sub>, phase=74.1447



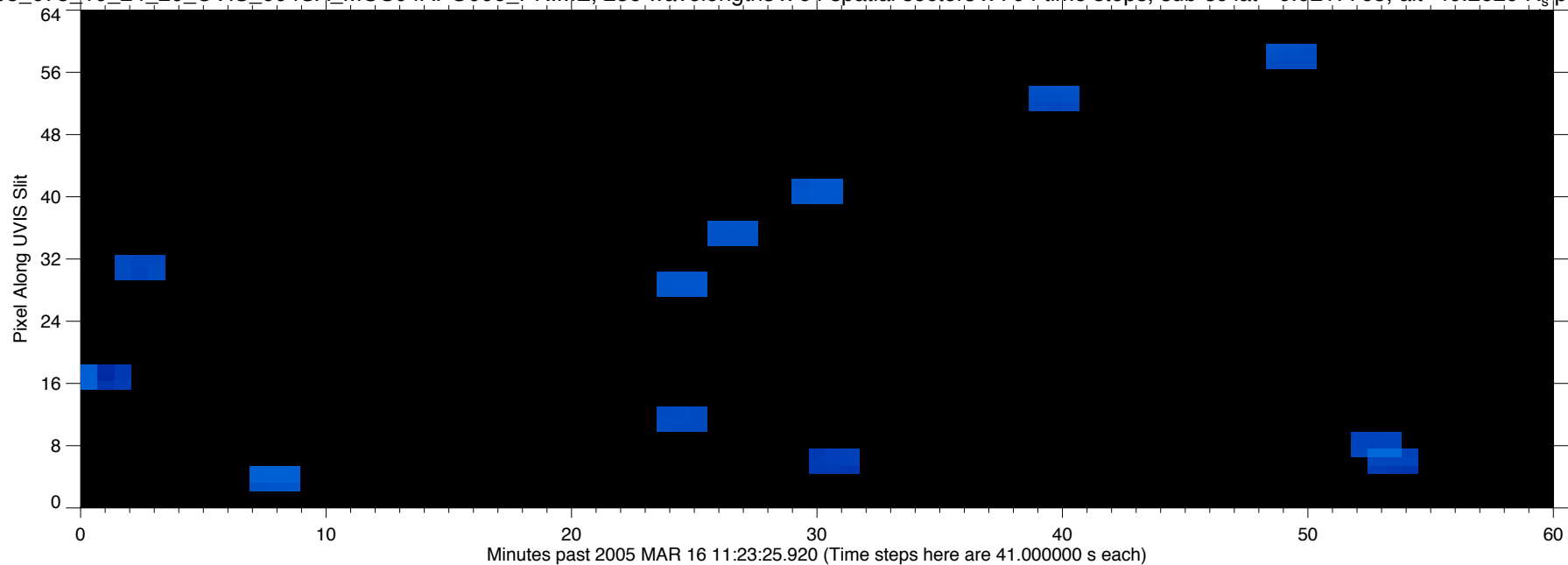
EUV2005\_075\_10\_24\_20\_UVIS\_004SA\_MOS04APO006\_PRIME, 256 wavelengths x 64 spatial sectors x 704 time steps, sub-sc lat=-0.0217768, alt=40.2620 R<sub>s</sub>, phase=73.7608



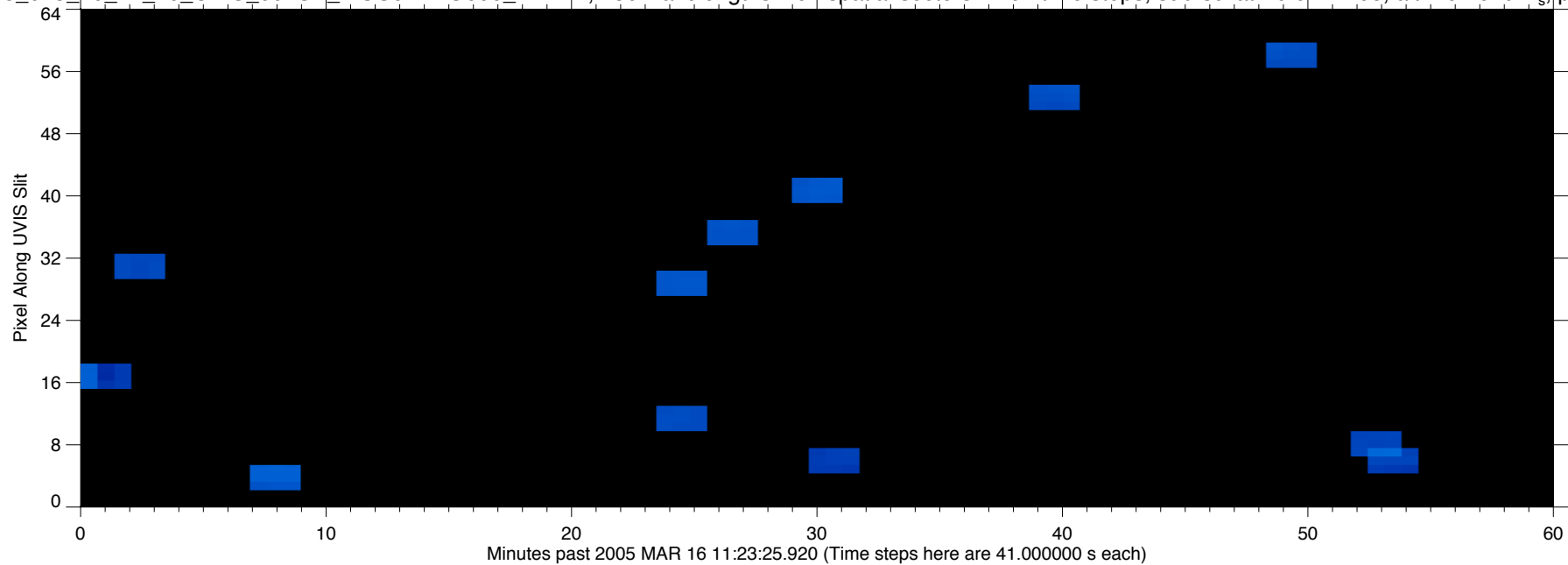
EUV2005\_075\_10\_24\_20\_UVIS\_004SA\_MOS04APO006\_PRIME, 256 wavelengths x 64 spatial sectors x 704 time steps, sub-sc lat=-0.0217768, alt=40.2620 R<sub>s</sub>, phase=73.7608



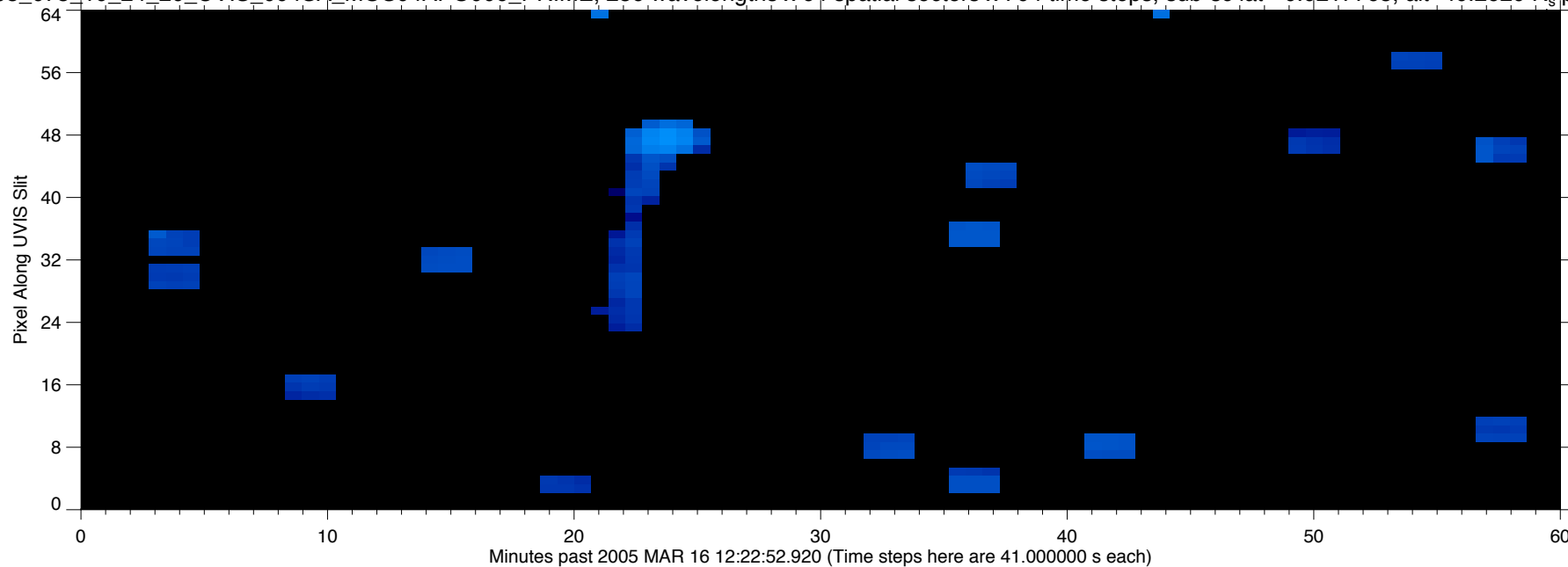
EUV2005\_075\_10\_24\_20\_UVIS\_004SA\_MOS04APO006\_PRIME, 256 wavelengths x 64 spatial sectors x 704 time steps, sub-sc lat=-0.0217768, alt=40.2620 R<sub>s</sub>, phase=73.7608



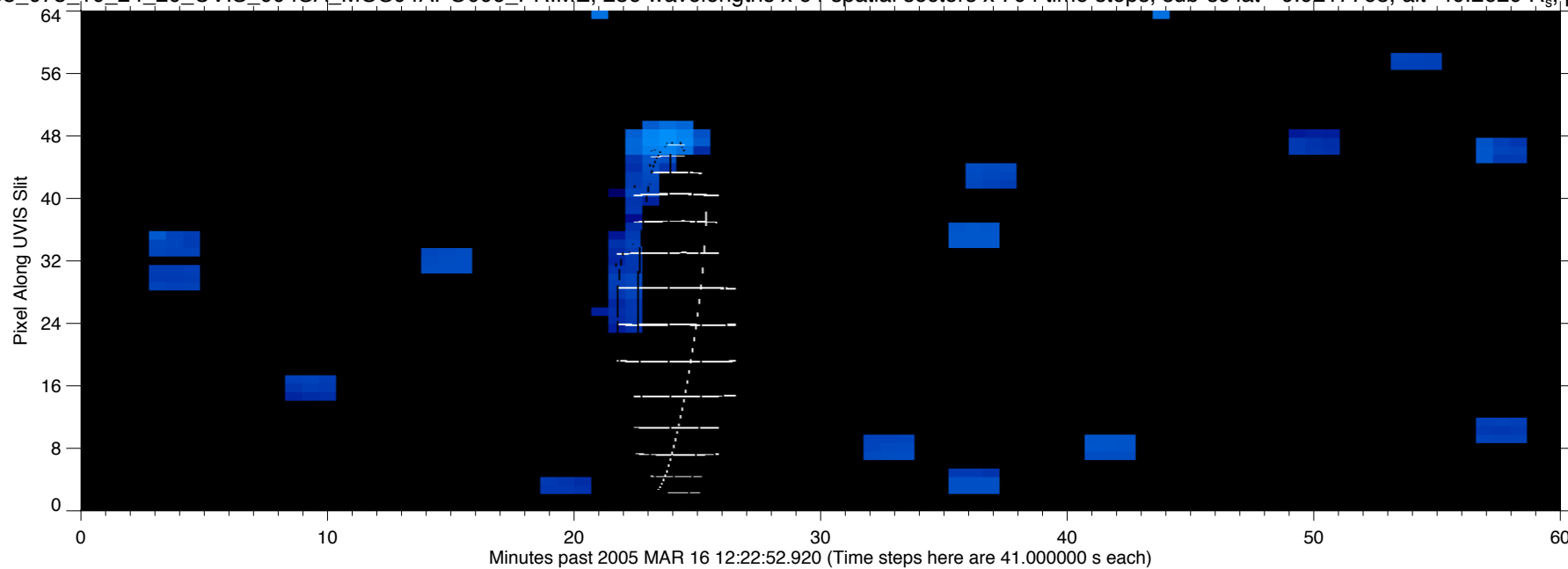
EUV2005\_075\_10\_24\_20\_UVIS\_004SA\_MOS04APO006\_PRIME, 256 wavelengths x 64 spatial sectors x 704 time steps, sub-sc lat=-0.0217768, alt=40.2620 R<sub>s</sub>, phase=73.7608



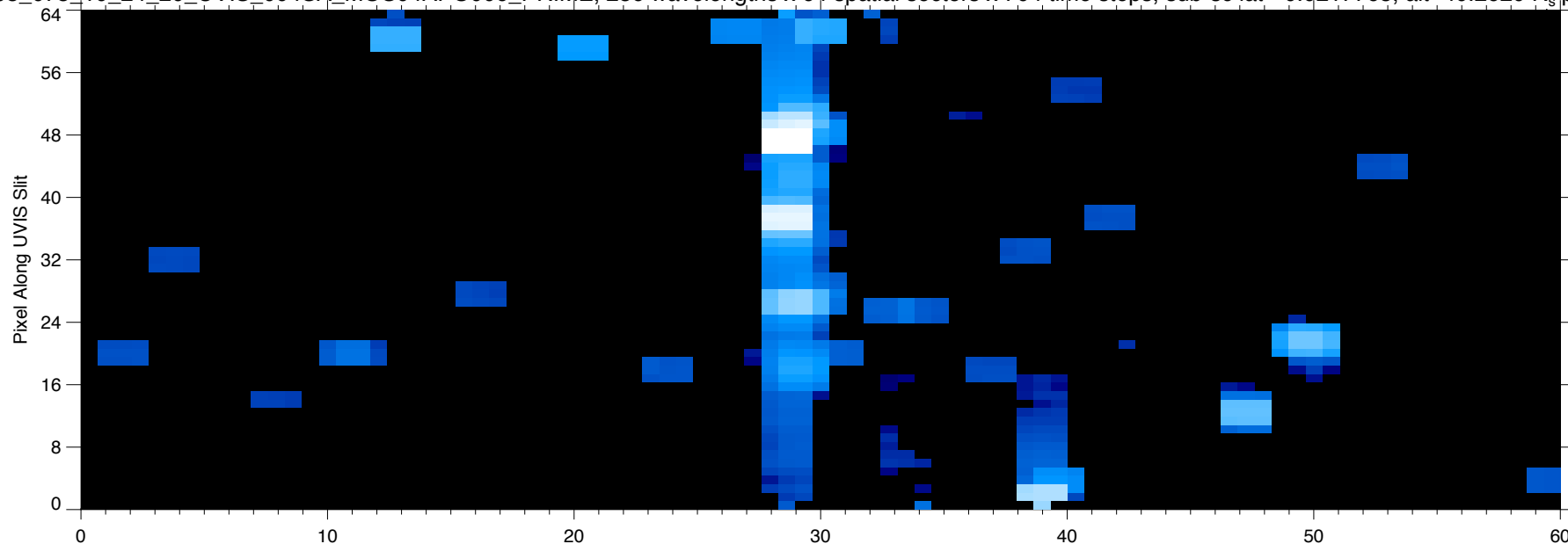
EUV2005\_075\_10\_24\_20\_UVIS\_004SA\_MOS04APO006\_PRIME, 256 wavelengths x 64 spatial sectors x 704 time steps, sub-sc lat=-0.0217768, alt=40.2620 R<sub>s</sub>, phase=73.7608



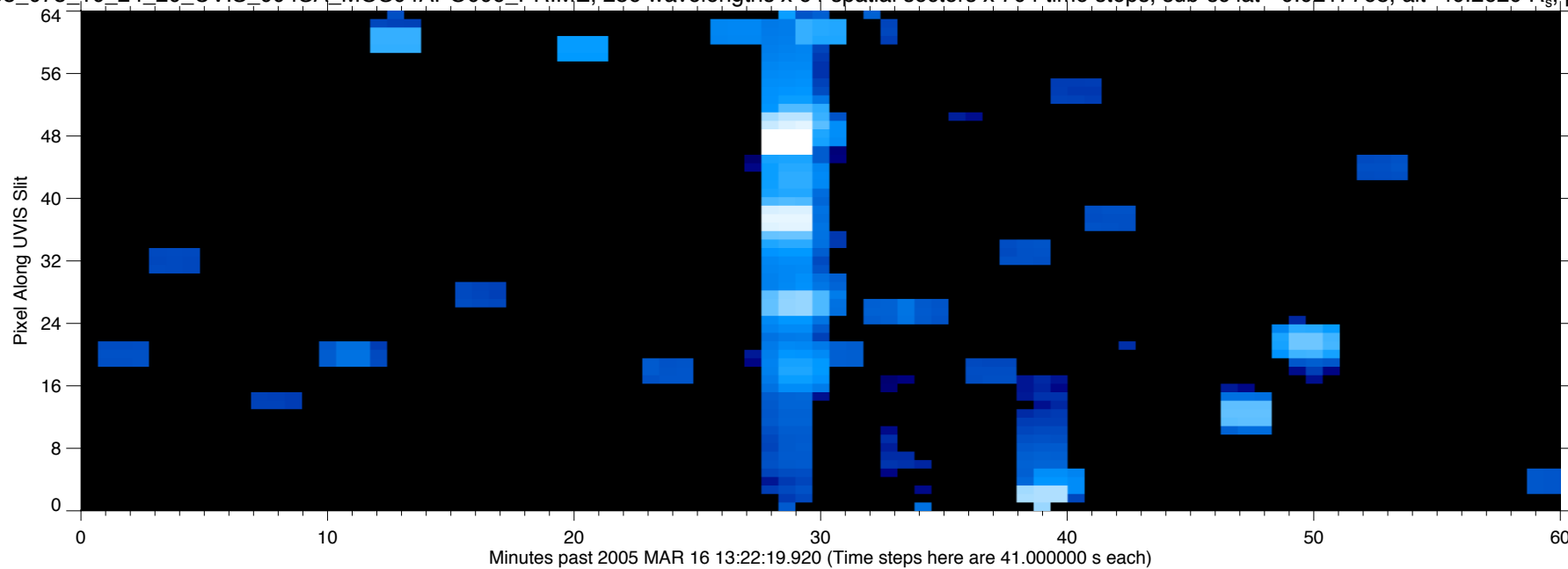
EUV2005\_075\_10\_24\_20\_UVIS\_004SA\_MOS04APO006\_PRIME, 256 wavelengths x 64 spatial sectors x 704 time steps, sub-sc lat=-0.0217768, alt=40.2620 R<sub>s</sub>, phase=73.7608



EUV2005\_075\_10\_24\_20\_UVIS\_004SA\_MOS04APO006\_PRIME, 256 wavelengths x 64 spatial sectors x 704 time steps, sub-sc lat=-0.0217768, alt=40.2620 R<sub>s</sub>, phase=73.7608

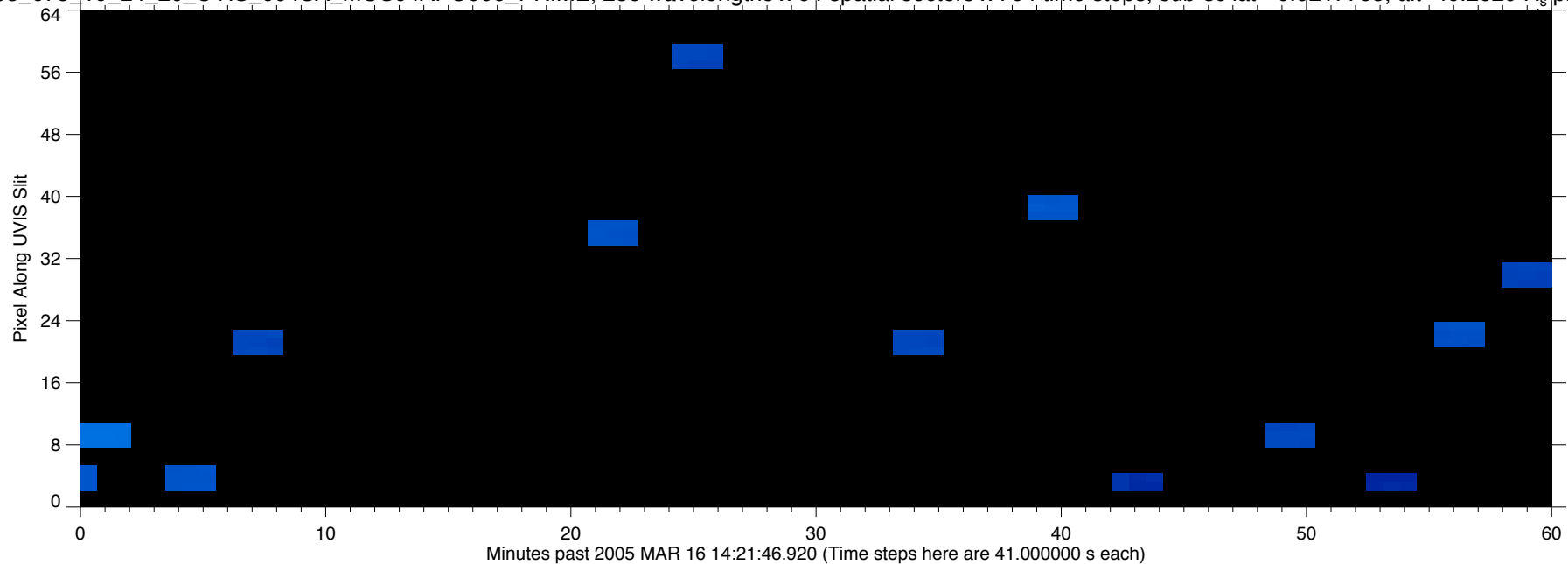


EUV2005\_075\_10\_24\_20\_UVIS\_004SA\_MOS04APO006\_PRIME, 256 wavelengths x 64 spatial sectors x 704 time steps, sub-sc lat=-0.0217768, alt=40.2620 R<sub>s</sub>, phase=73.7608

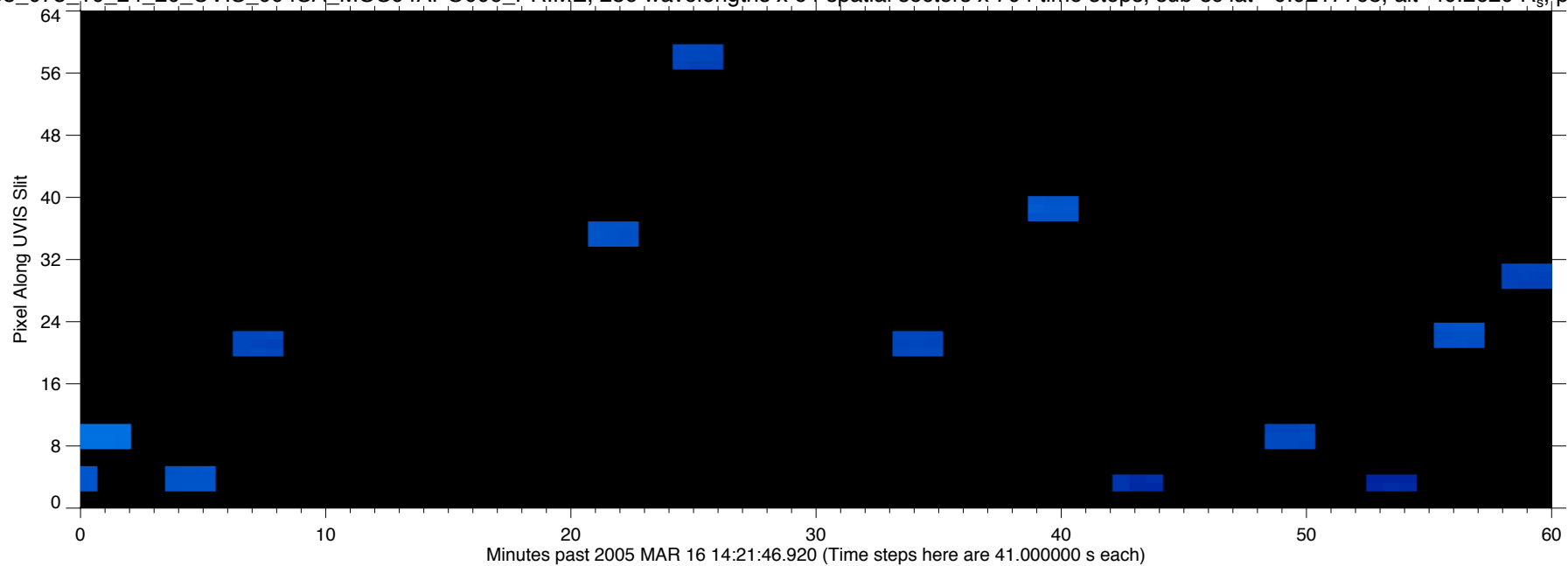




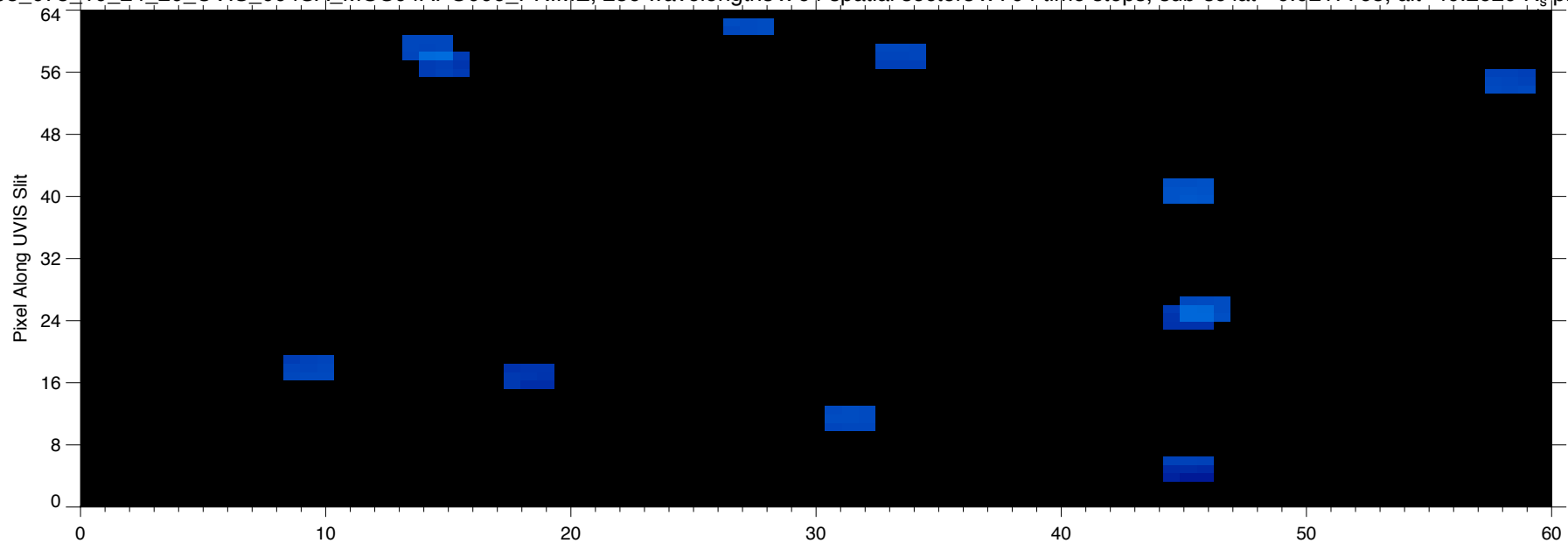
EUV2005\_075\_10\_24\_20\_UVIS\_004SA\_MOS04APO006\_PRIME, 256 wavelengths x 64 spatial sectors x 704 time steps, sub-sc lat=-0.0217768, alt=40.2620 R<sub>s</sub>, phase=73.7608



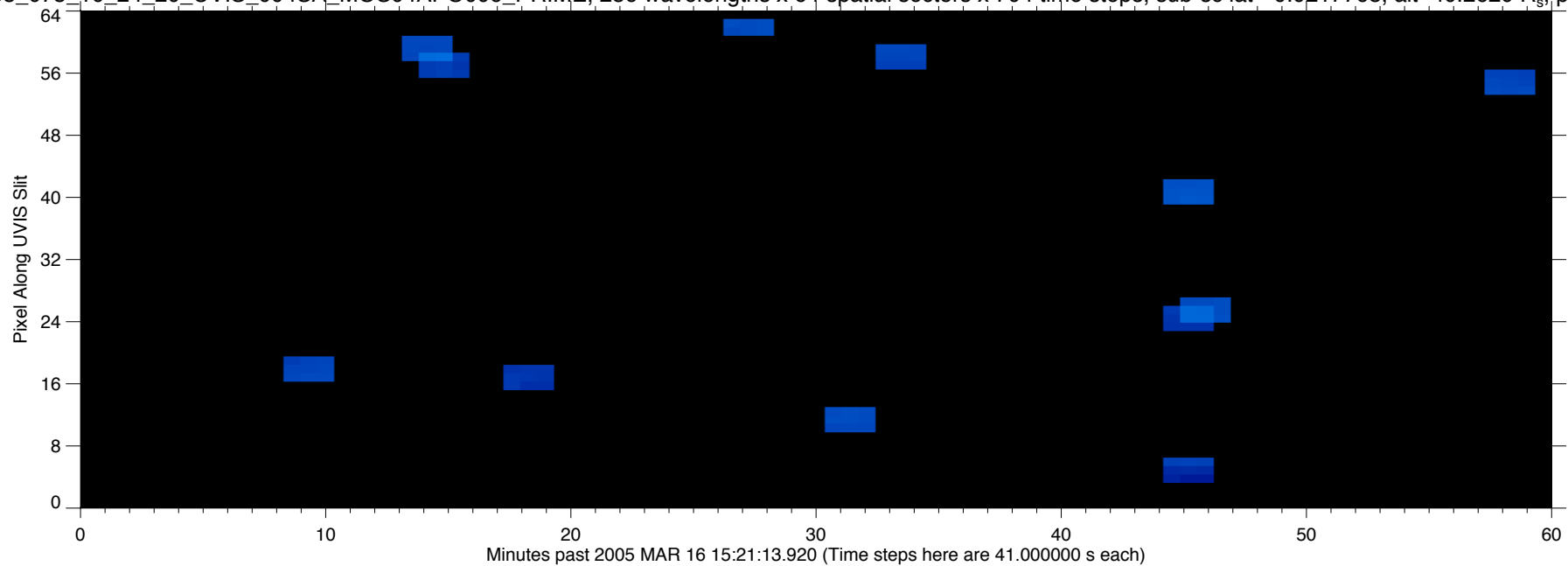
EUV2005\_075\_10\_24\_20\_UVIS\_004SA\_MOS04APO006\_PRIME, 256 wavelengths x 64 spatial sectors x 704 time steps, sub-sc lat=-0.0217768, alt=40.2620 R<sub>s</sub>, phase=73.7608



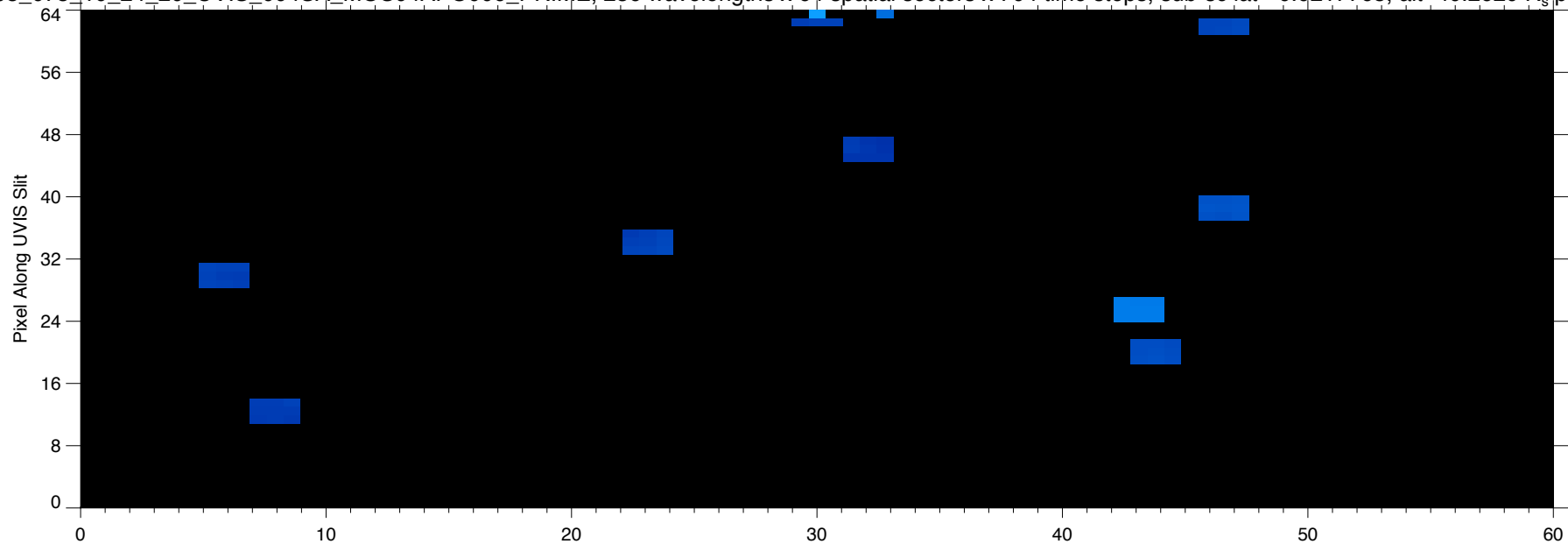
EUV2005\_075\_10\_24\_20\_UVIS\_004SA\_MOS04APO006\_PRIME, 256 wavelengths x 64 spatial sectors x 704 time steps, sub-sc lat=-0.0217768, alt=40.2620 R<sub>s</sub>, phase=73.7608



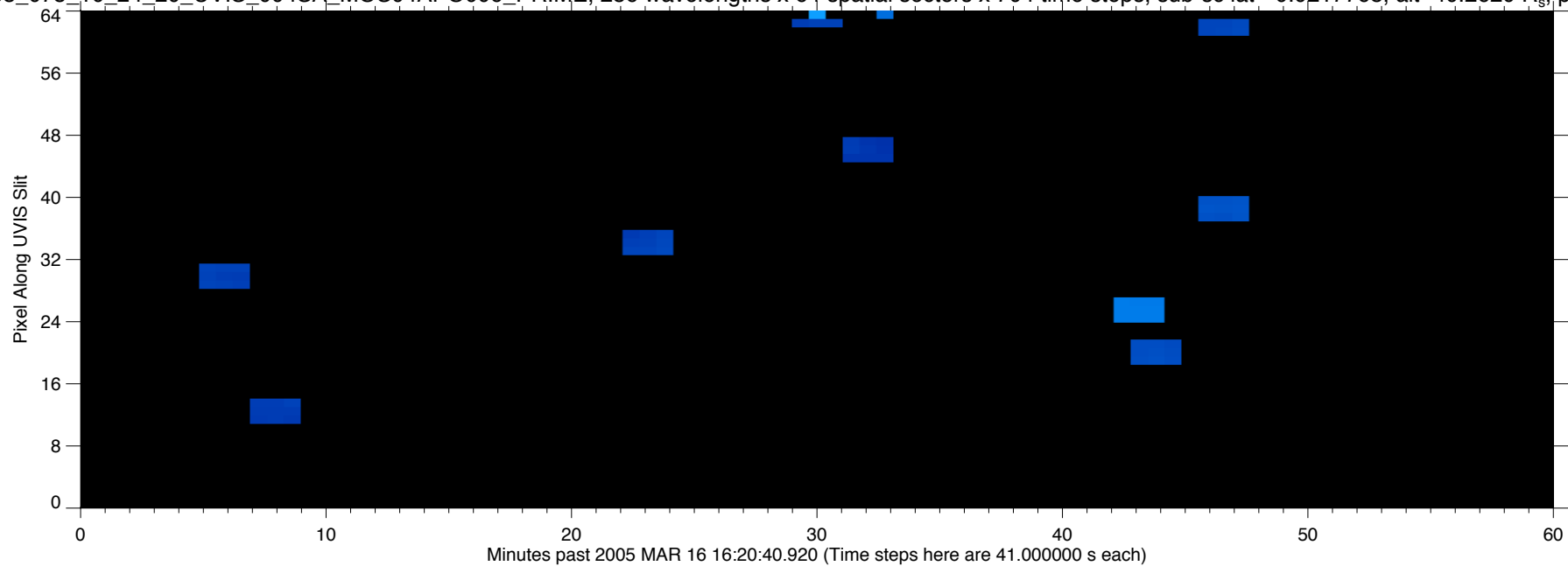
EUV2005\_075\_10\_24\_20\_UVIS\_004SA\_MOS04APO006\_PRIME, 256 wavelengths x 64 spatial sectors x 704 time steps, sub-sc lat=-0.0217768, alt=40.2620 R<sub>s</sub>, phase=73.7608



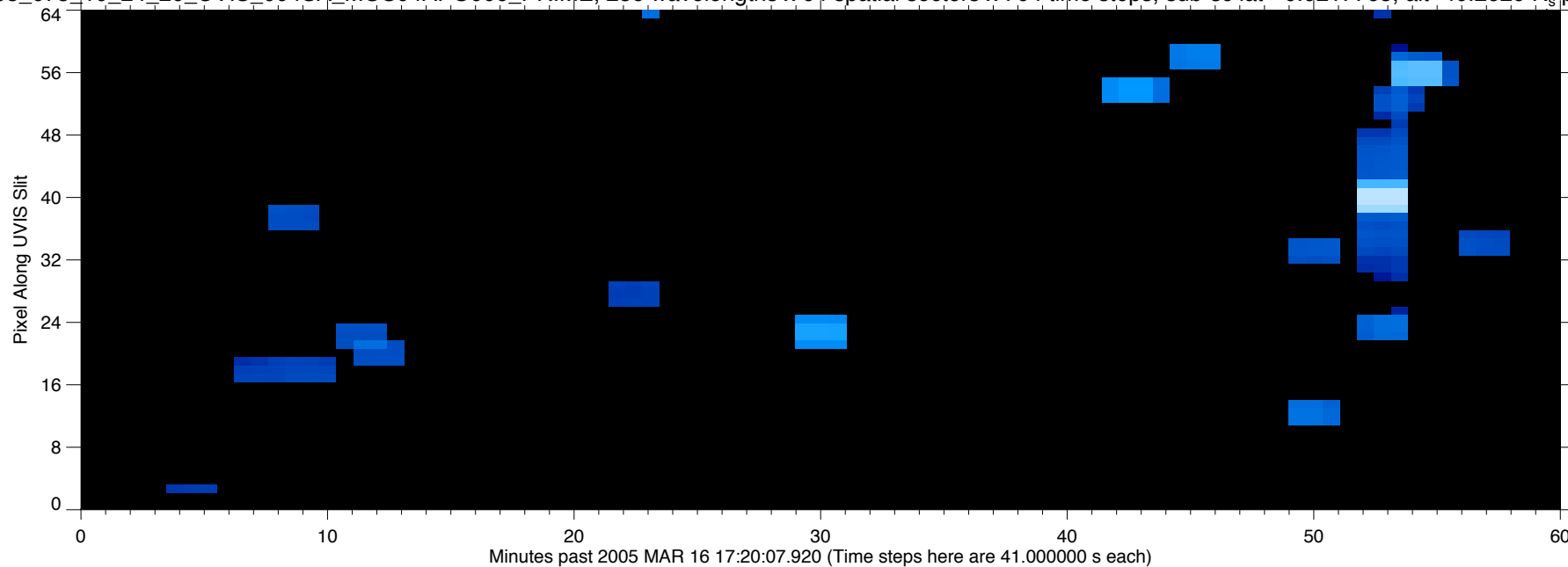
EUV2005\_075\_10\_24\_20\_UVIS\_004SA\_MOS04APO006\_PRIME, 256 wavelengths x 64 spatial sectors x 704 time steps, sub-sc lat=-0.0217768, alt=40.2620 R<sub>s</sub>, phase=73.7608



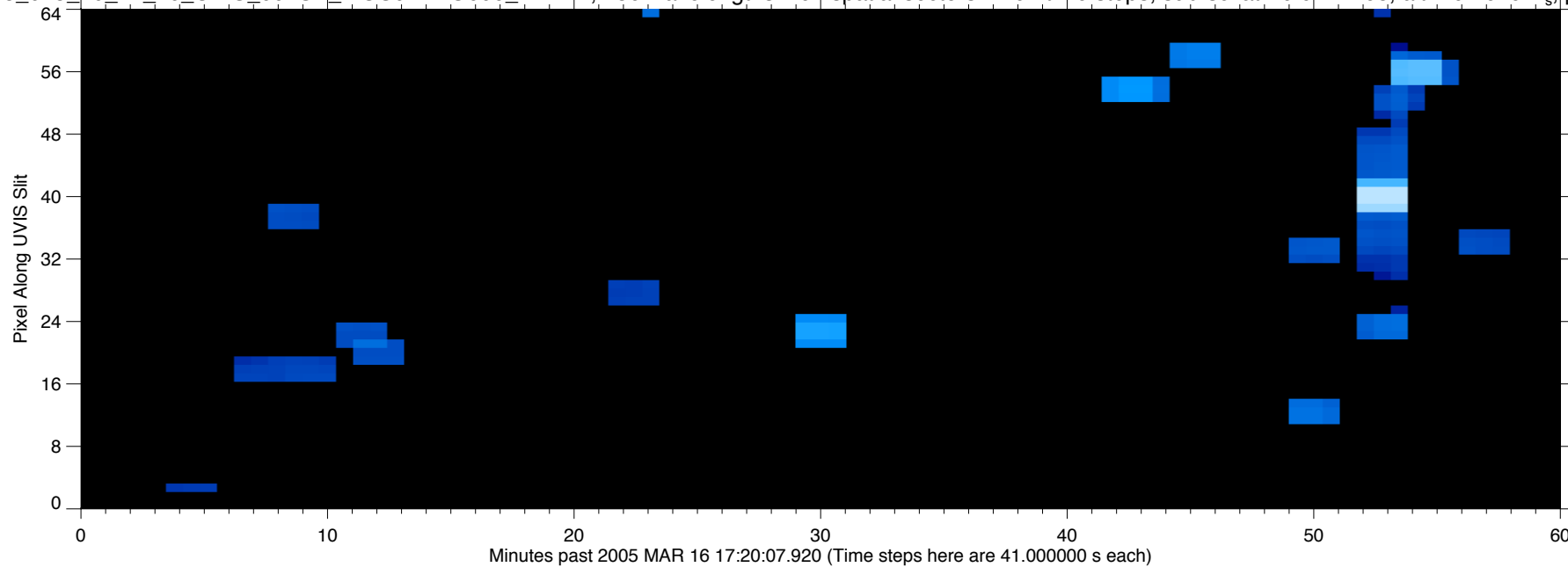
EUV2005\_075\_10\_24\_20\_UVIS\_004SA\_MOS04APO006\_PRIME, 256 wavelengths x 64 spatial sectors x 704 time steps, sub-sc lat=-0.0217768, alt=40.2620 R<sub>s</sub>, phase=73.7608



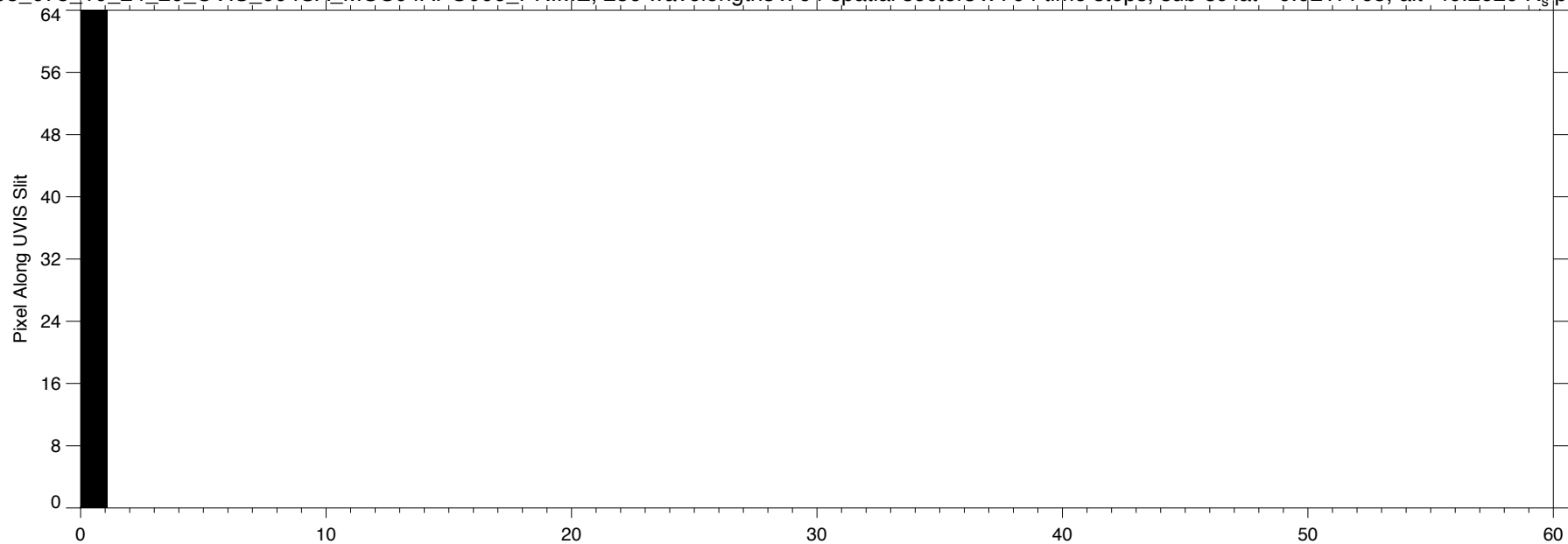
EUV2005\_075\_10\_24\_20\_UVIS\_004SA\_MOS04APO006\_PRIME, 256 wavelengths x 64 spatial sectors x 704 time steps, sub-sc lat=-0.0217768, alt=40.2620 R<sub>s</sub>, phase=73.7608



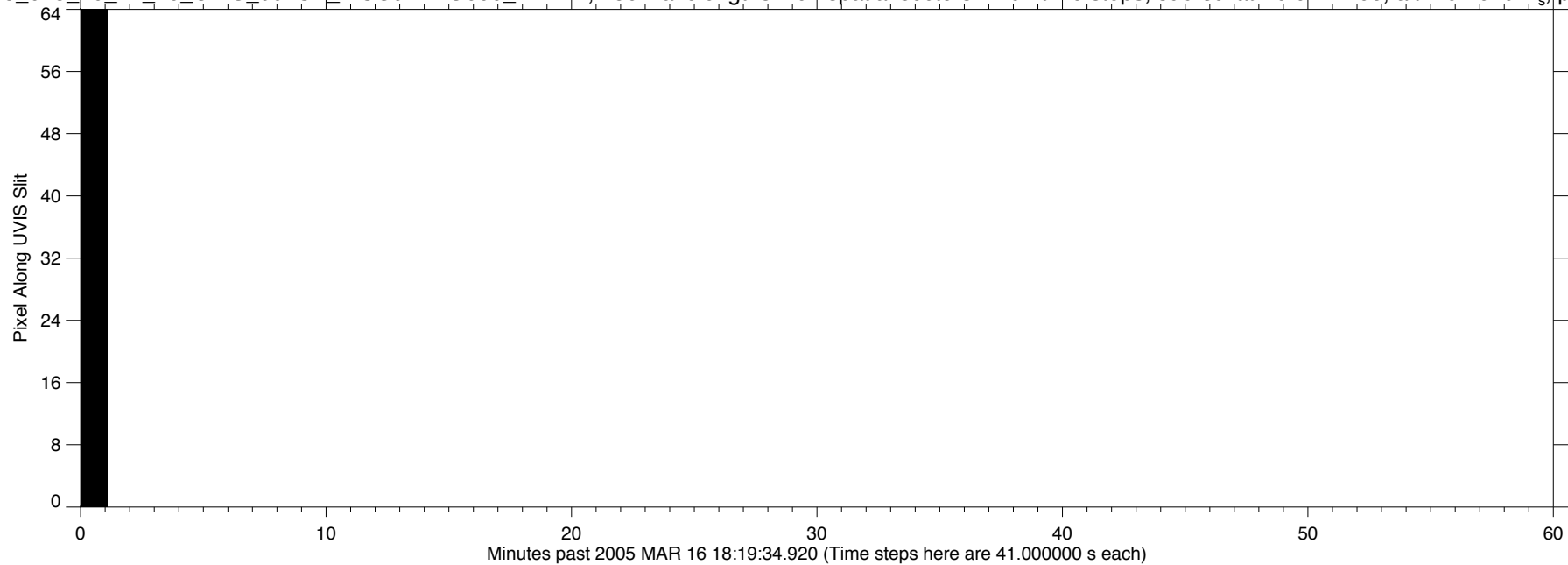
EUV2005\_075\_10\_24\_20\_UVIS\_004SA\_MOS04APO006\_PRIME, 256 wavelengths x 64 spatial sectors x 704 time steps, sub-sc lat=-0.0217768, alt=40.2620 R<sub>s</sub>, phase=73.7608



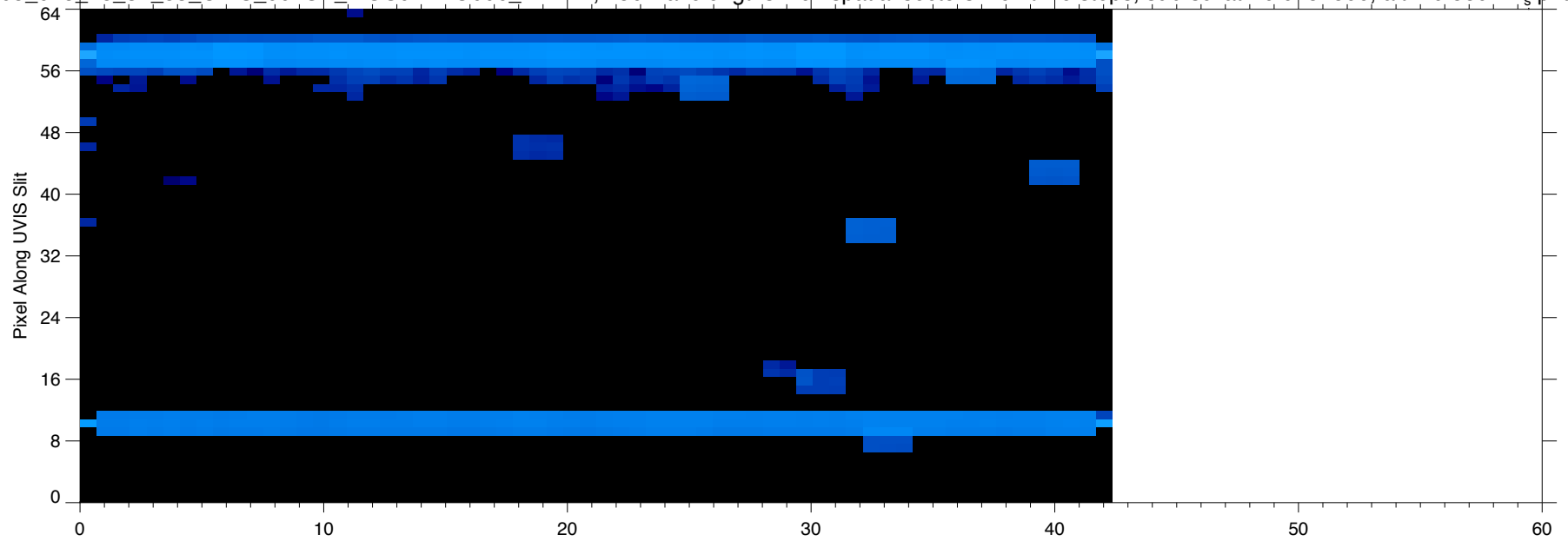
EUV2005\_075\_10\_24\_20\_UVIS\_004SA\_MOS04APO006\_PRIME, 256 wavelengths x 64 spatial sectors x 704 time steps, sub-sc lat=-0.0217768, alt=40.2620 R<sub>s</sub>, phase=73.7608



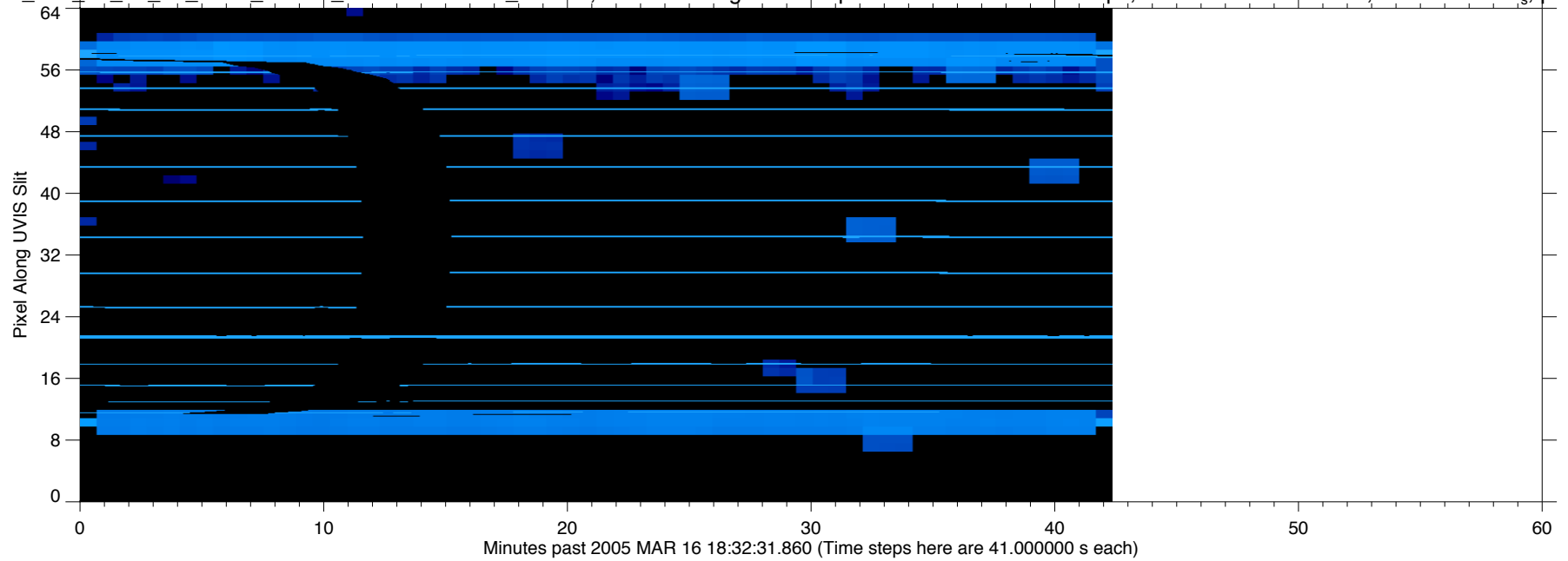
EUV2005\_075\_10\_24\_20\_UVIS\_004SA\_MOS04APO006\_PRIME, 256 wavelengths x 64 spatial sectors x 704 time steps, sub-sc lat=-0.0217768, alt=40.2620 R<sub>s</sub>, phase=73.7608



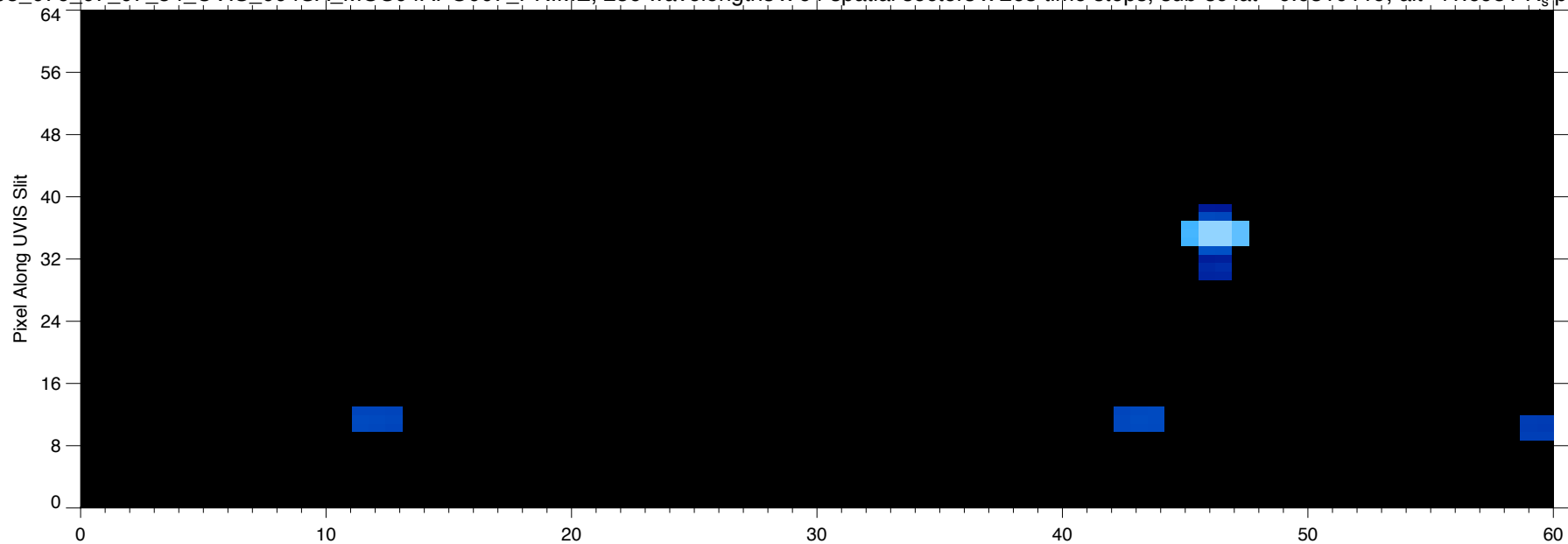
EUV2005\_075\_18\_32\_53\_UVIS\_004SA\_MOS04APO006\_PRIME, 256 wavelengths x 64 spatial sectors x 62 time steps, sub-sc lat=-0.0254866, alt=40.8801 R<sub>s</sub> phase=72.8258



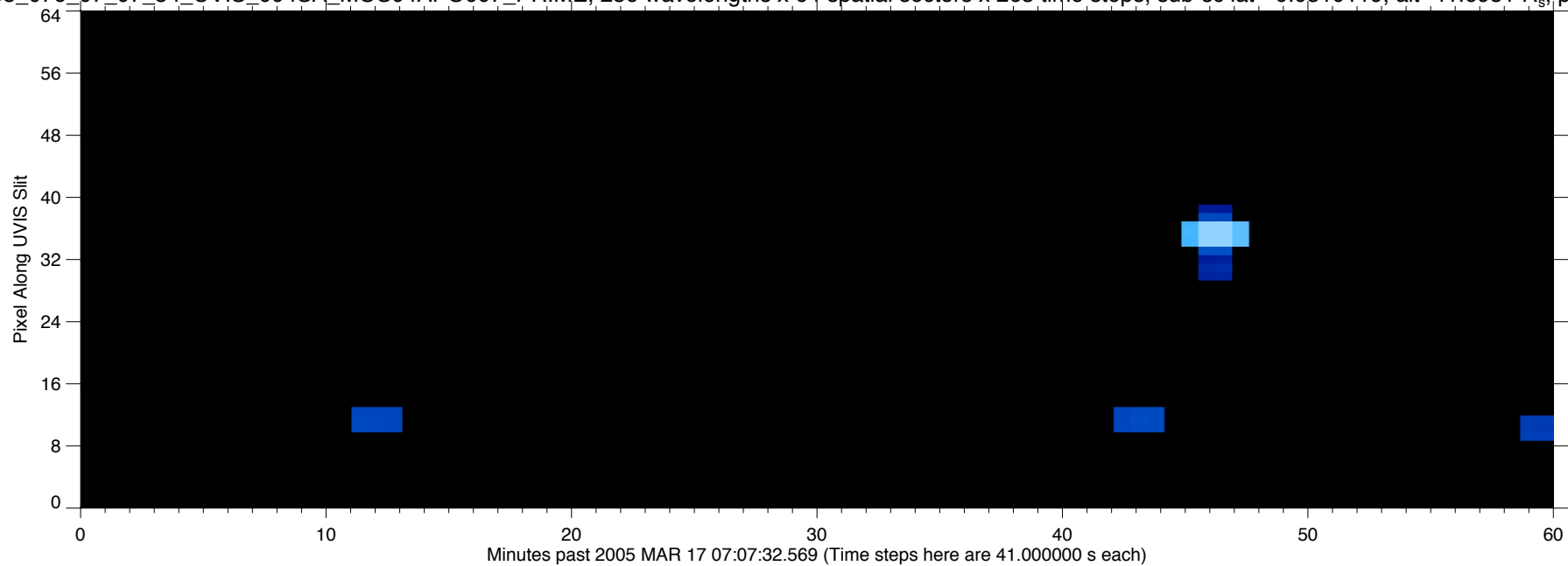
EUV2005\_075\_18\_32\_53\_UVIS\_004SA\_MOS04APO006\_PRIME, 256 wavelengths x 64 spatial sectors x 62 time steps, sub-sc lat=-0.0254866, alt=40.8801 R<sub>s</sub> phase=72.8258



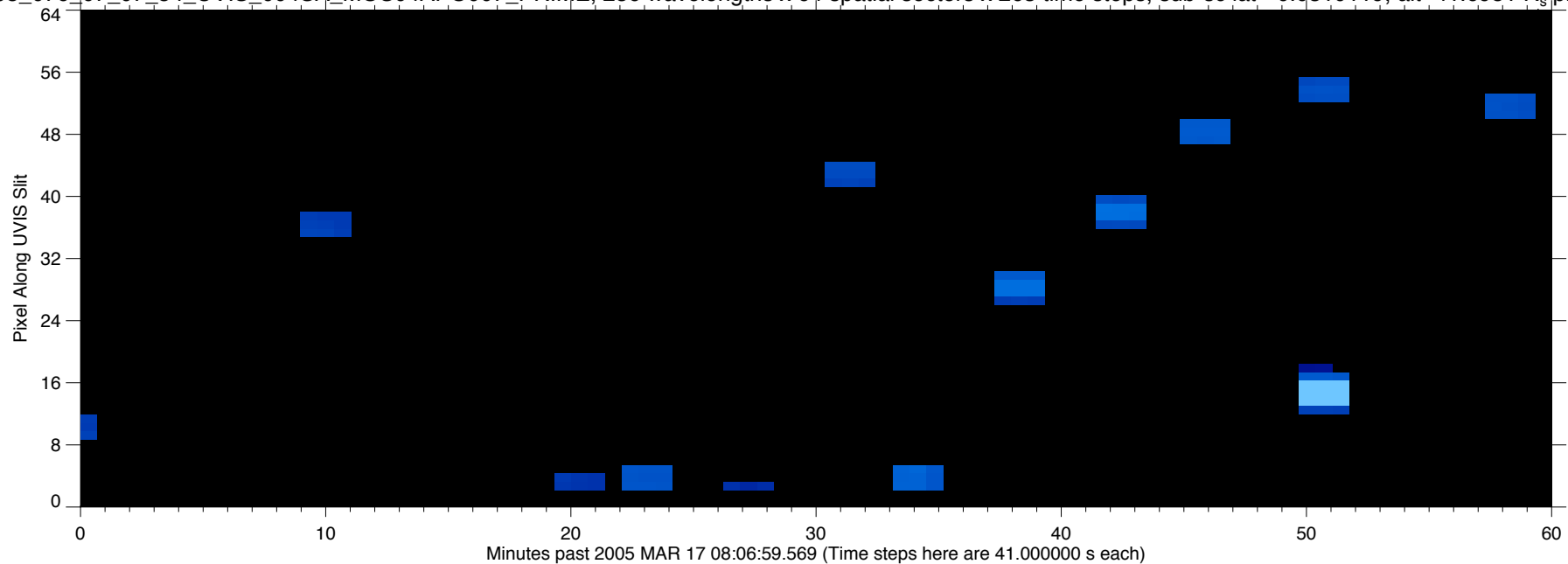
EUV2005\_076\_07\_07\_54\_UVIS\_004SA\_MOS04APO007\_PRIME, 256 wavelengths x 64 spatial sectors x 263 time steps, sub-sc lat=-0.0310119, alt=41.6951 R<sub>s</sub>, phase=71.4320



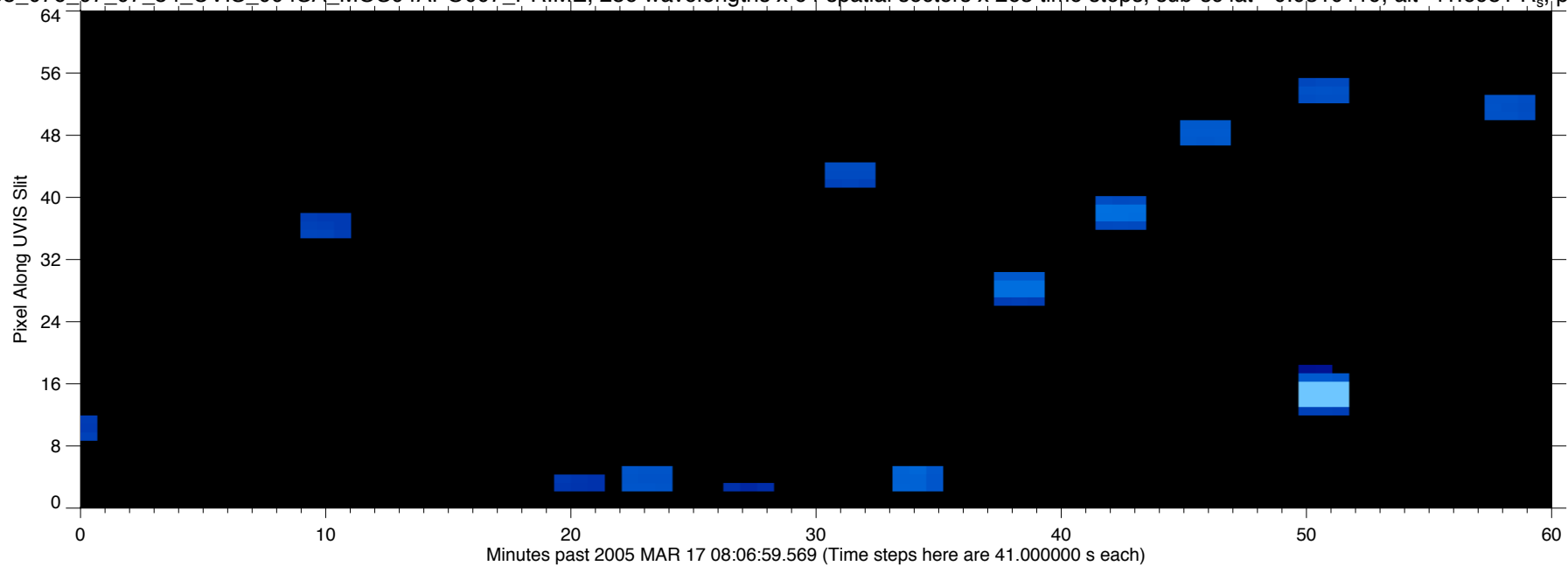
EUV2005\_076\_07\_07\_54\_UVIS\_004SA\_MOS04APO007\_PRIME, 256 wavelengths x 64 spatial sectors x 263 time steps, sub-sc lat=-0.0310119, alt=41.6951 R<sub>s</sub>, phase=71.4320



EUV2005\_076\_07\_07\_54\_UVIS\_004SA\_MOS04APO007\_PRIME, 256 wavelengths x 64 spatial sectors x 263 time steps, sub-sc lat=-0.0310119, alt=41.6951 R<sub>s</sub>, phase=71.4320

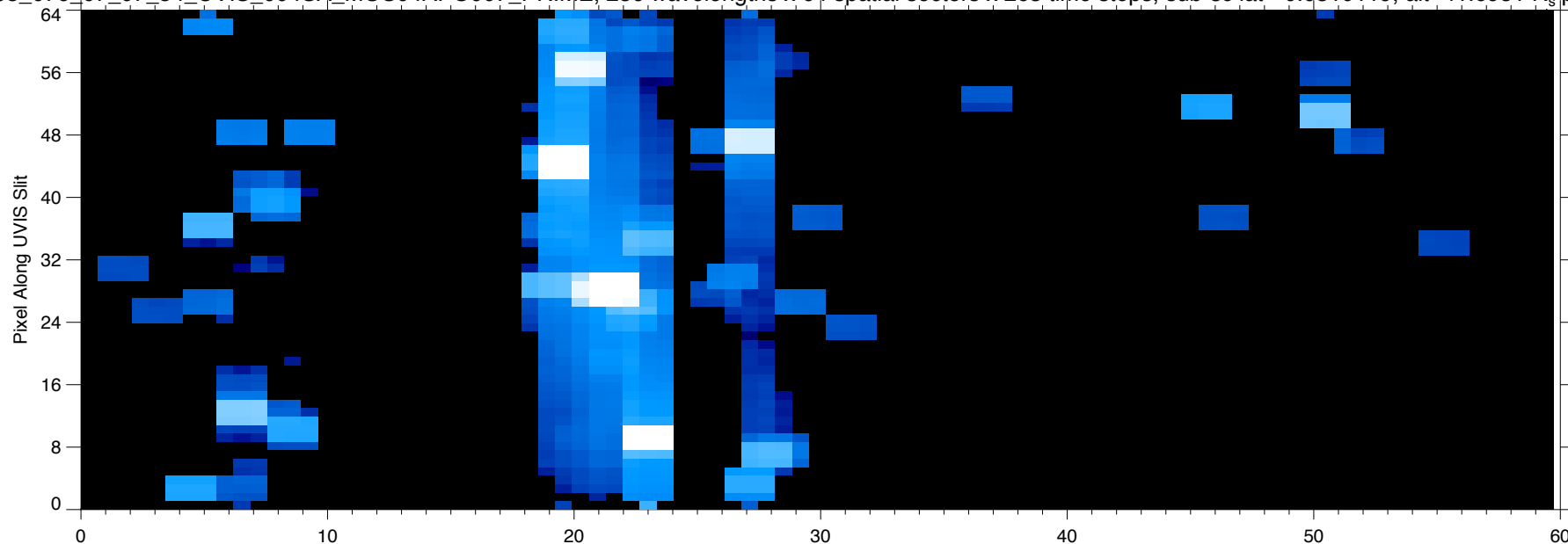


EUV2005\_076\_07\_07\_54\_UVIS\_004SA\_MOS04APO007\_PRIME, 256 wavelengths x 64 spatial sectors x 263 time steps, sub-sc lat=-0.0310119, alt=41.6951 R<sub>s</sub>, phase=71.4320

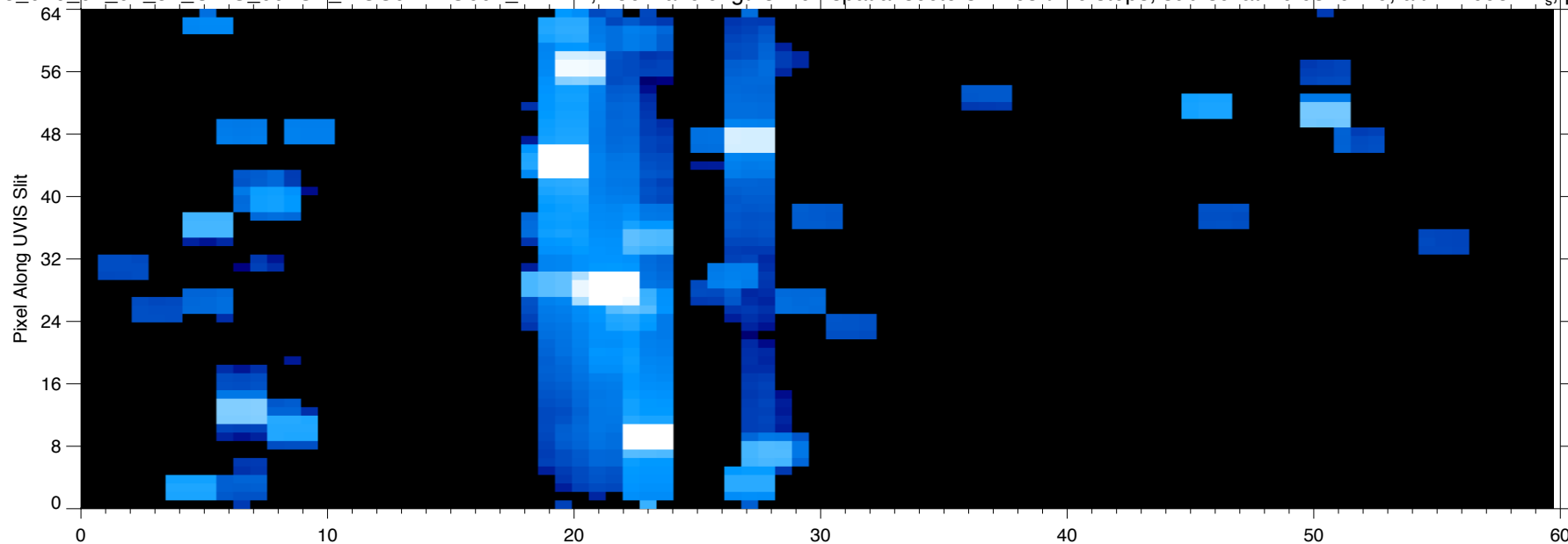




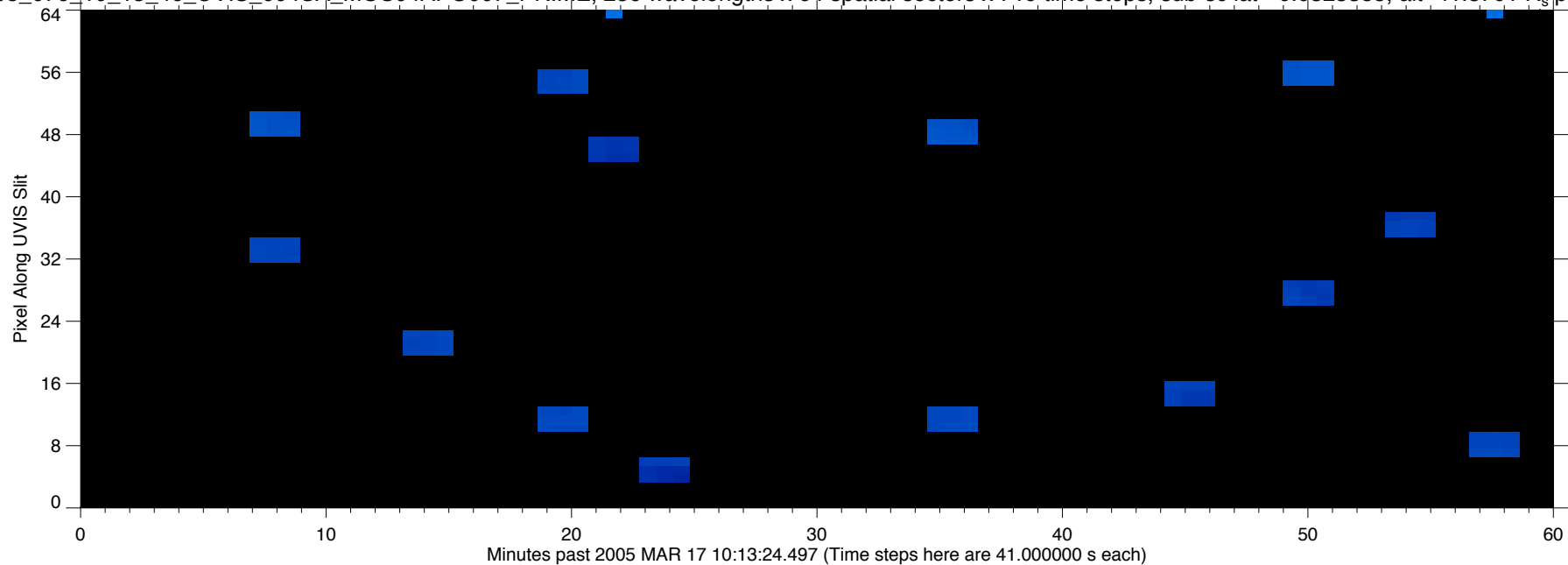
EUV2005\_076\_07\_07\_54\_UVIS\_004SA\_MOS04APO007\_PRIME, 256 wavelengths x 64 spatial sectors x 263 time steps, sub-sc lat=-0.0310119, alt=41.6951 R<sub>s</sub>, phase=71.4320



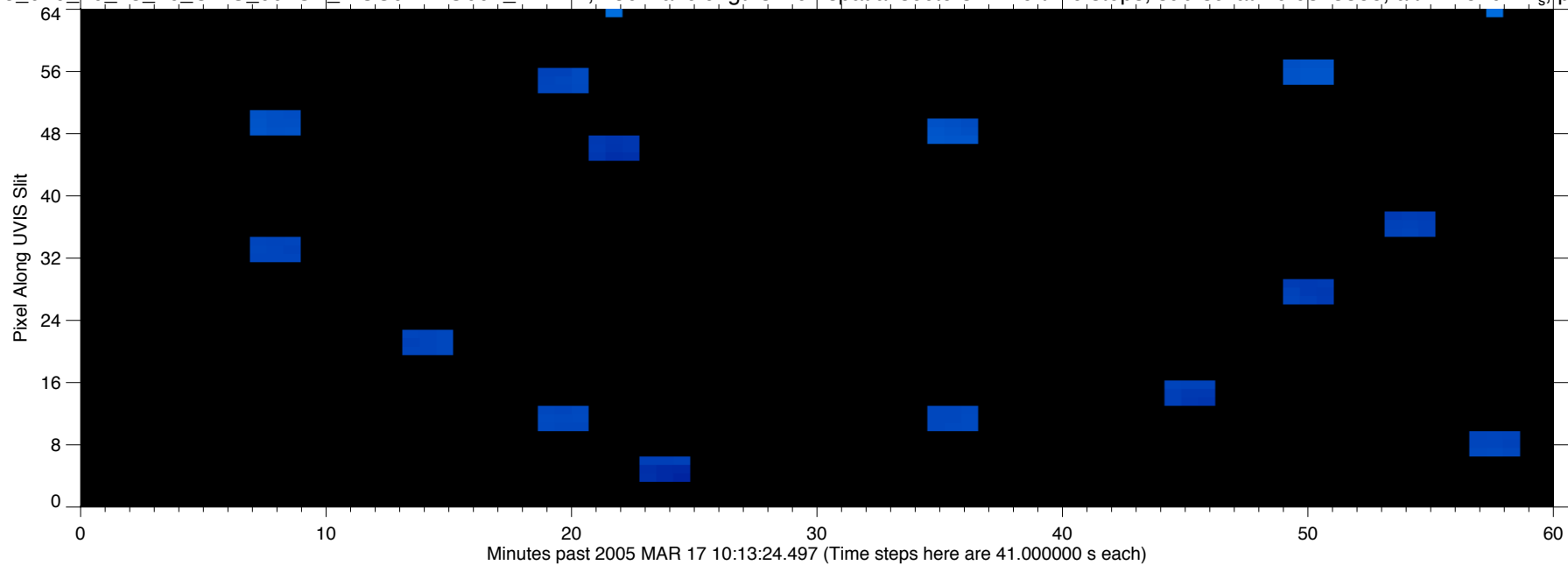
EUV2005\_076\_07\_07\_54\_UVIS\_004SA\_MOS04APO007\_PRIME, 256 wavelengths x 64 spatial sectors x 263 time steps, sub-sc lat=-0.0310119, alt=41.6951 R<sub>s</sub>, phase=71.4320



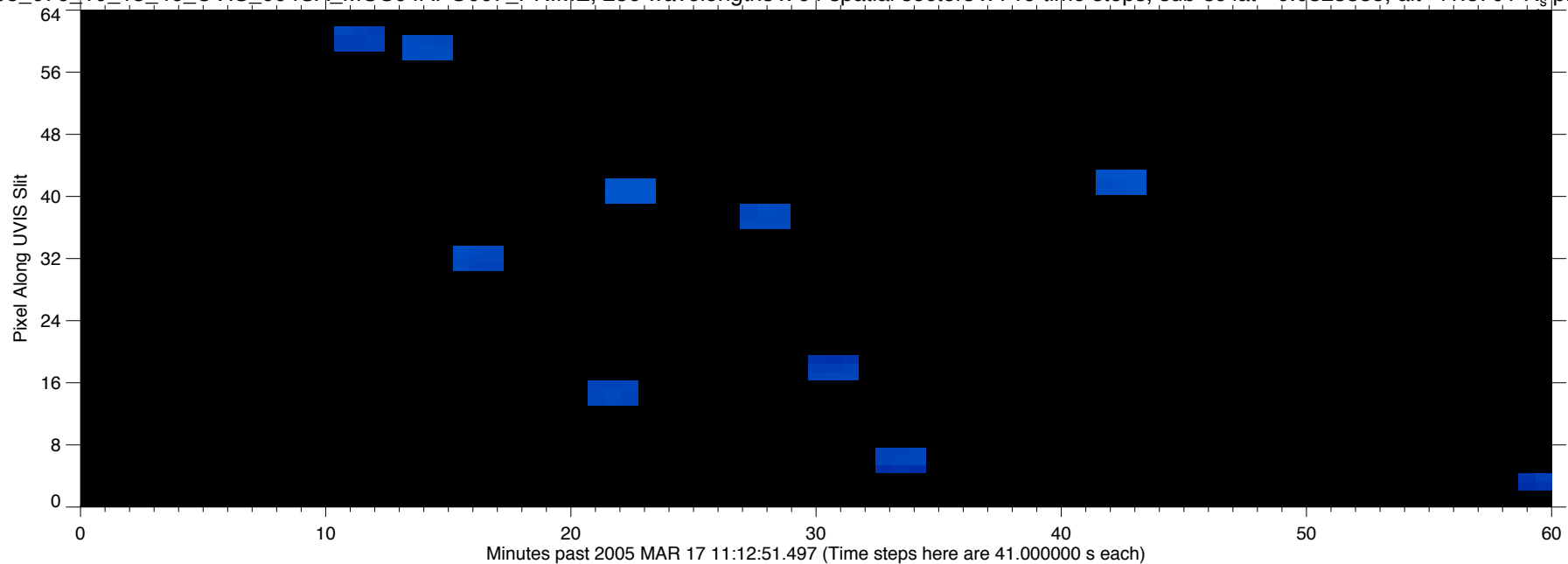
EUV2005\_076\_10\_13\_46\_UVIS\_004SA\_MOS04APO007\_PRIME, 256 wavelengths x 64 spatial sectors x 719 time steps, sub-sc lat=-0.0323388, alt=41.8701 R<sub>s</sub>, phase=71.0970



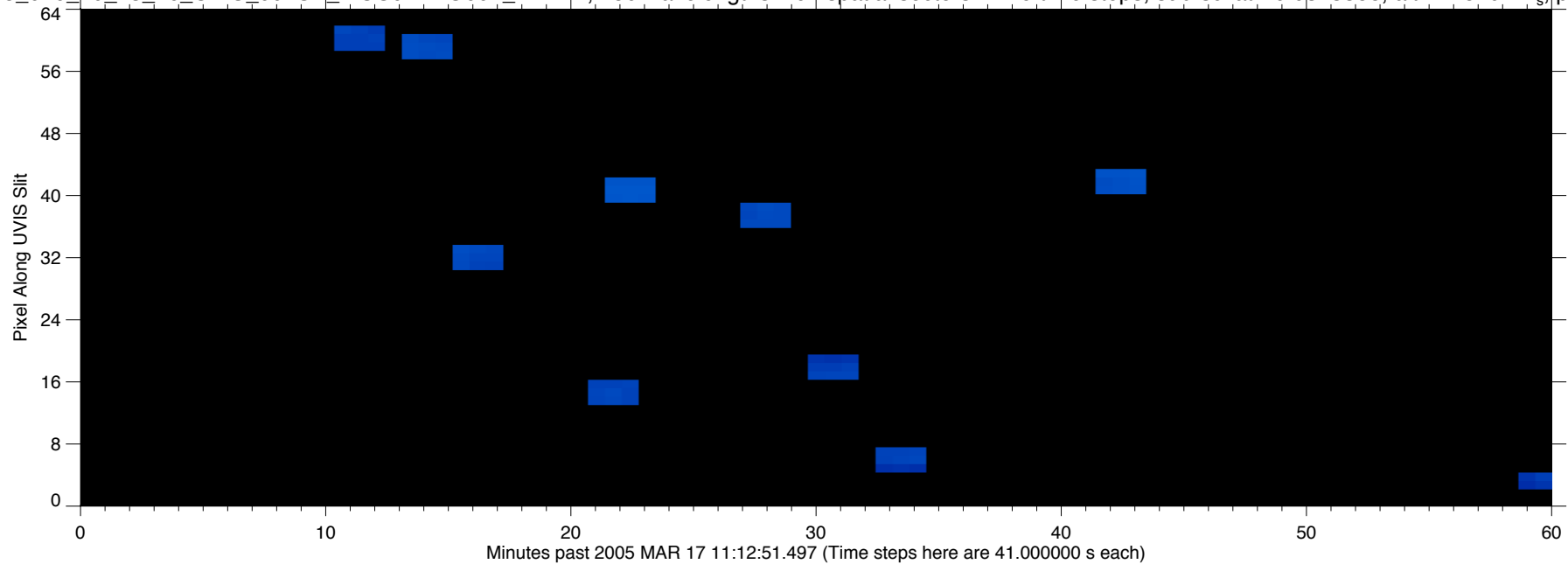
EUV2005\_076\_10\_13\_46\_UVIS\_004SA\_MOS04APO007\_PRIME, 256 wavelengths x 64 spatial sectors x 719 time steps, sub-sc lat=-0.0323388, alt=41.8701 R<sub>s</sub>, phase=71.0970



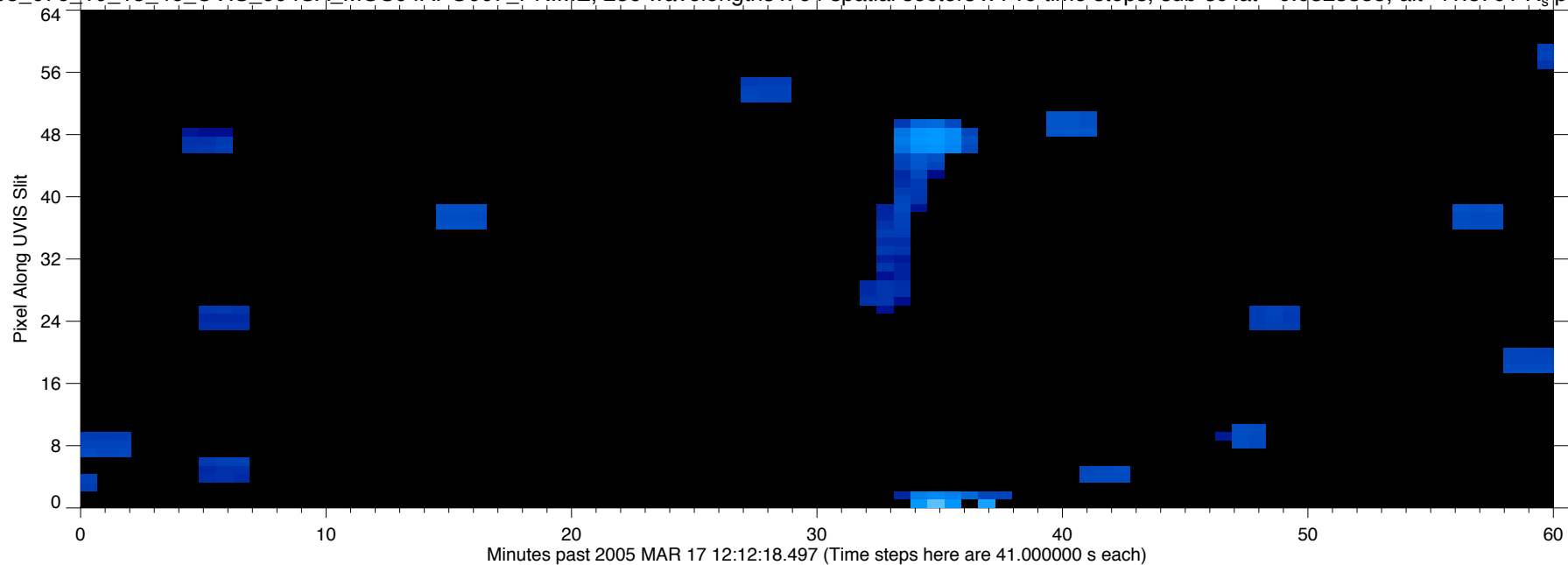
EUV2005\_076\_10\_13\_46\_UVIS\_004SA\_MOS04APO007\_PRIME, 256 wavelengths x 64 spatial sectors x 719 time steps, sub-sc lat=-0.0323388, alt=41.8701 R<sub>s</sub>, phase=71.0970



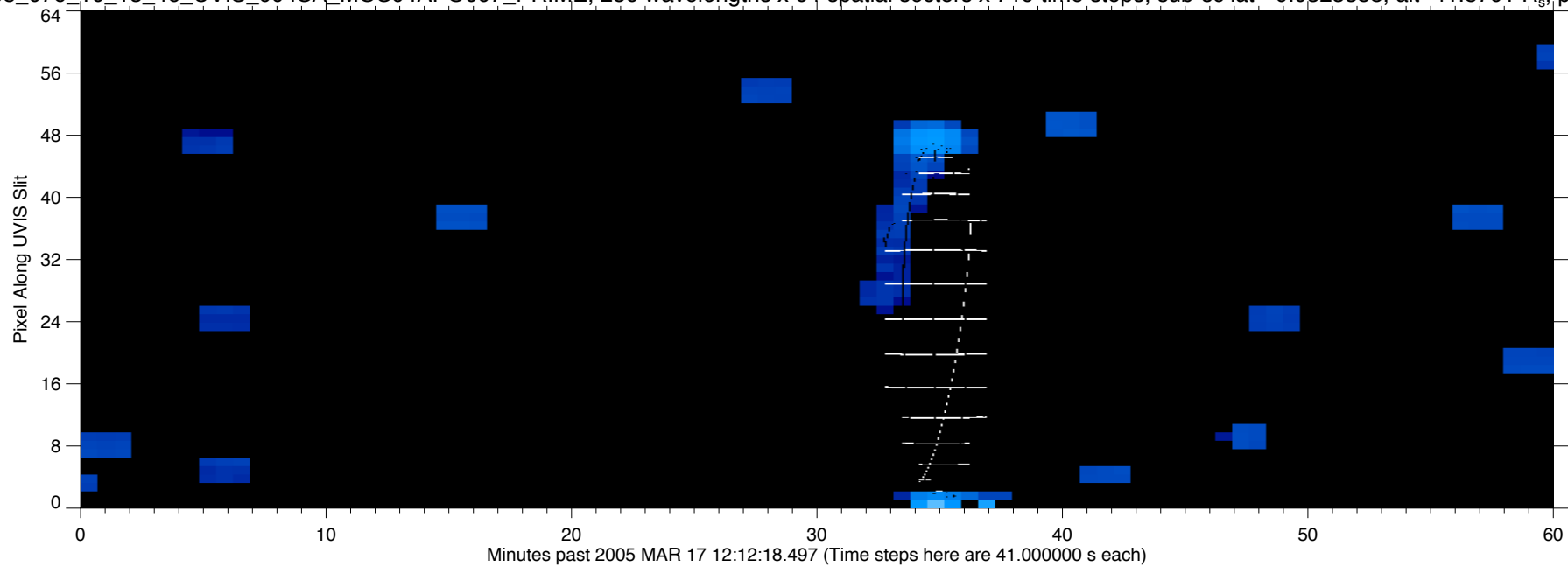
EUV2005\_076\_10\_13\_46\_UVIS\_004SA\_MOS04APO007\_PRIME, 256 wavelengths x 64 spatial sectors x 719 time steps, sub-sc lat=-0.0323388, alt=41.8701 R<sub>s</sub>, phase=71.0970



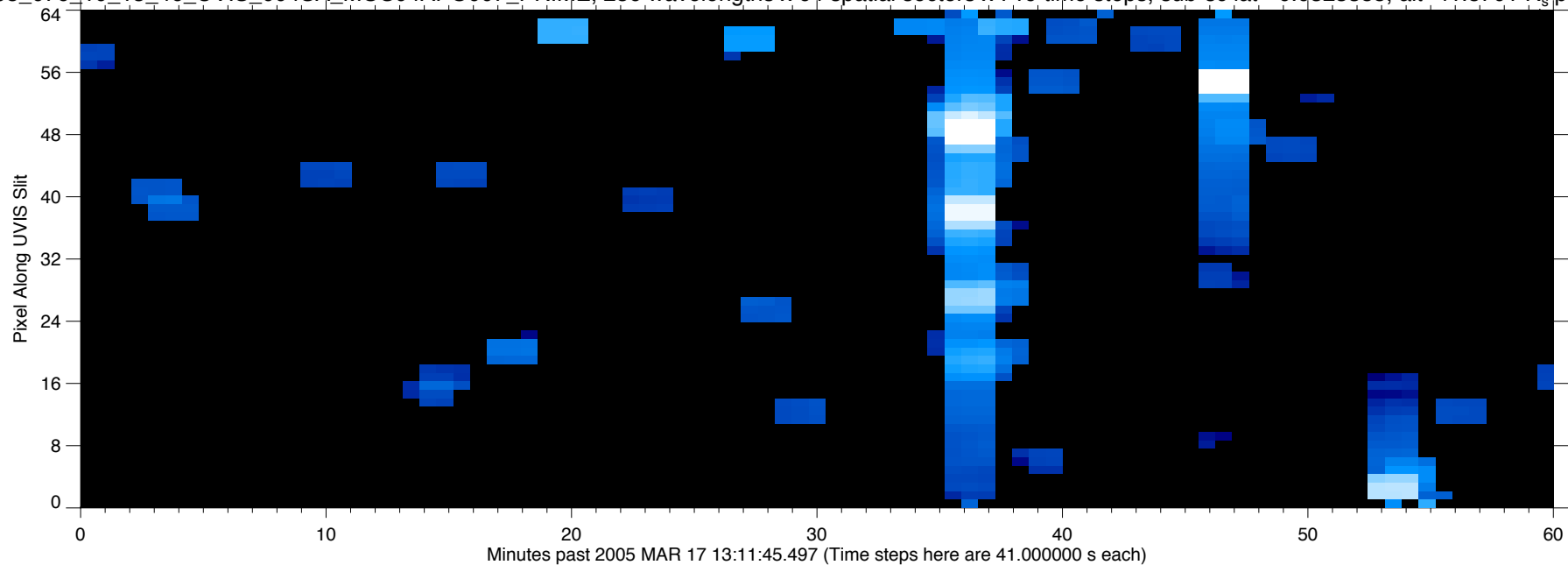
EUV2005\_076\_10\_13\_46\_UVIS\_004SA\_MOS04APO007\_PRIME, 256 wavelengths x 64 spatial sectors x 719 time steps, sub-sc lat=-0.0323388, alt=41.8701 R<sub>s</sub>, phase=71.0970



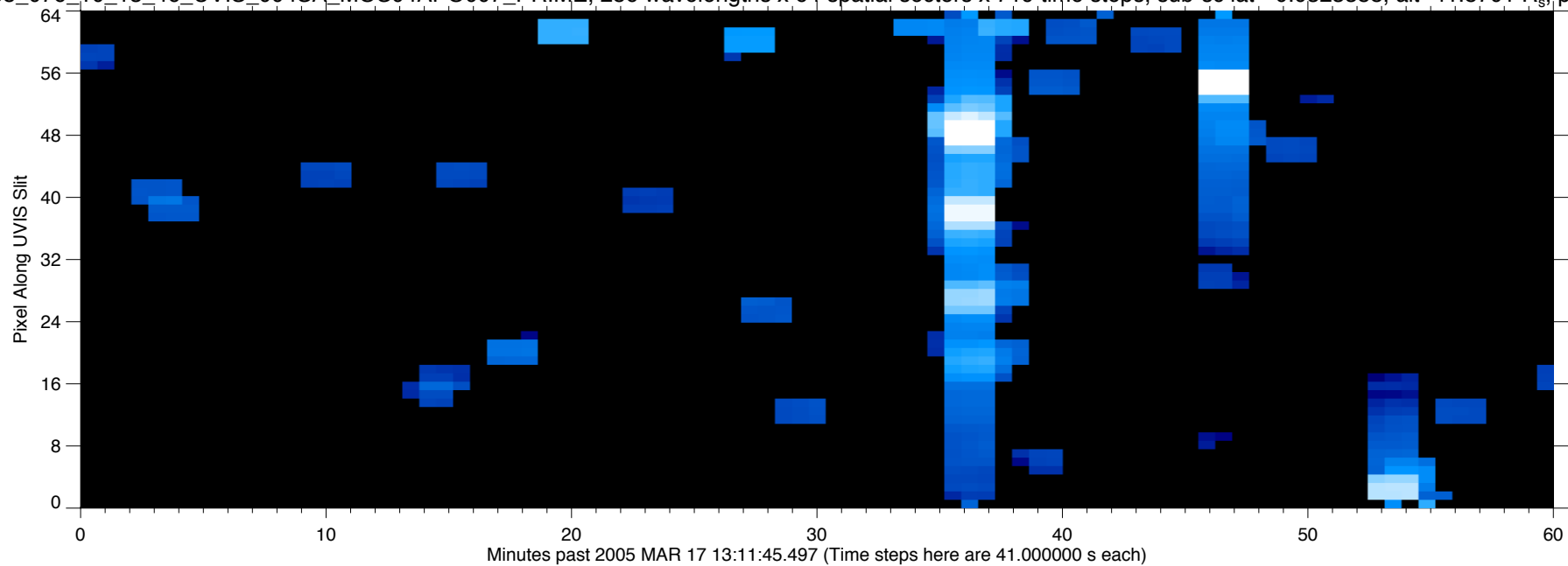
EUV2005\_076\_10\_13\_46\_UVIS\_004SA\_MOS04APO007\_PRIME, 256 wavelengths x 64 spatial sectors x 719 time steps, sub-sc lat=-0.0323388, alt=41.8701 R<sub>s</sub>, phase=71.0970



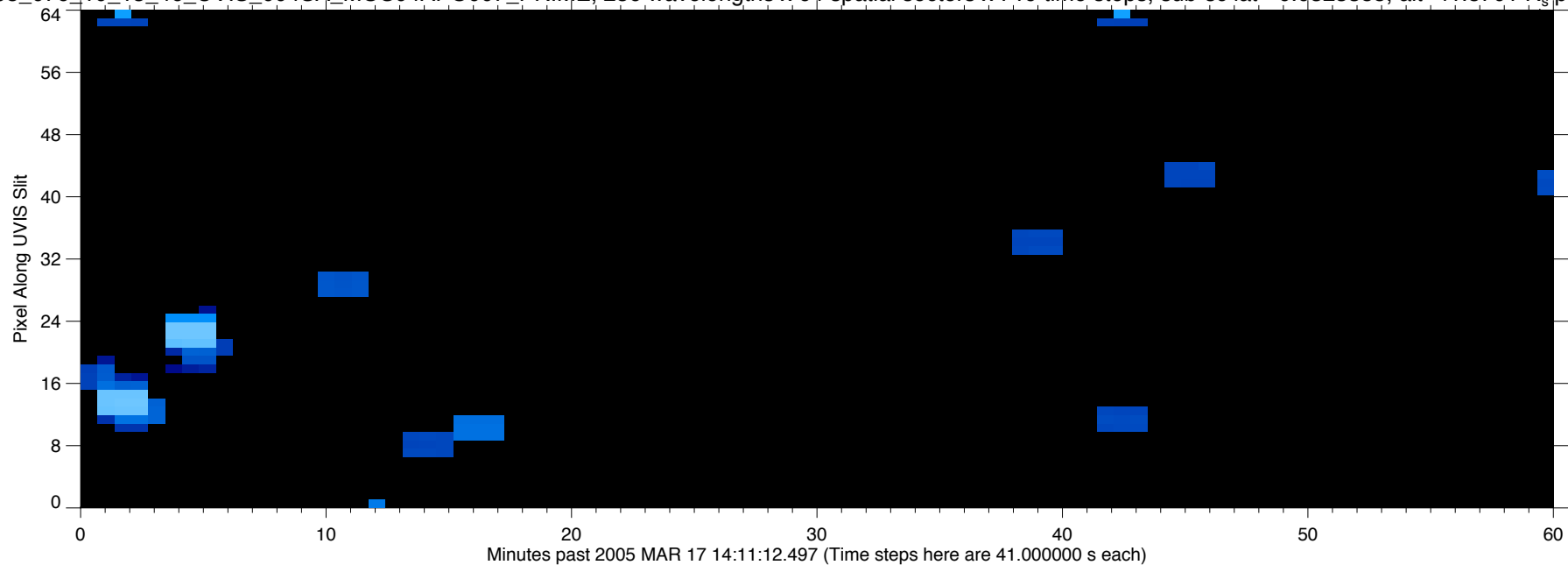
EUV2005\_076\_10\_13\_46\_UVIS\_004SA\_MOS04APO007\_PRIME, 256 wavelengths x 64 spatial sectors x 719 time steps, sub-sc lat=-0.0323388, alt=41.8701 R<sub>s</sub>, phase=71.0970



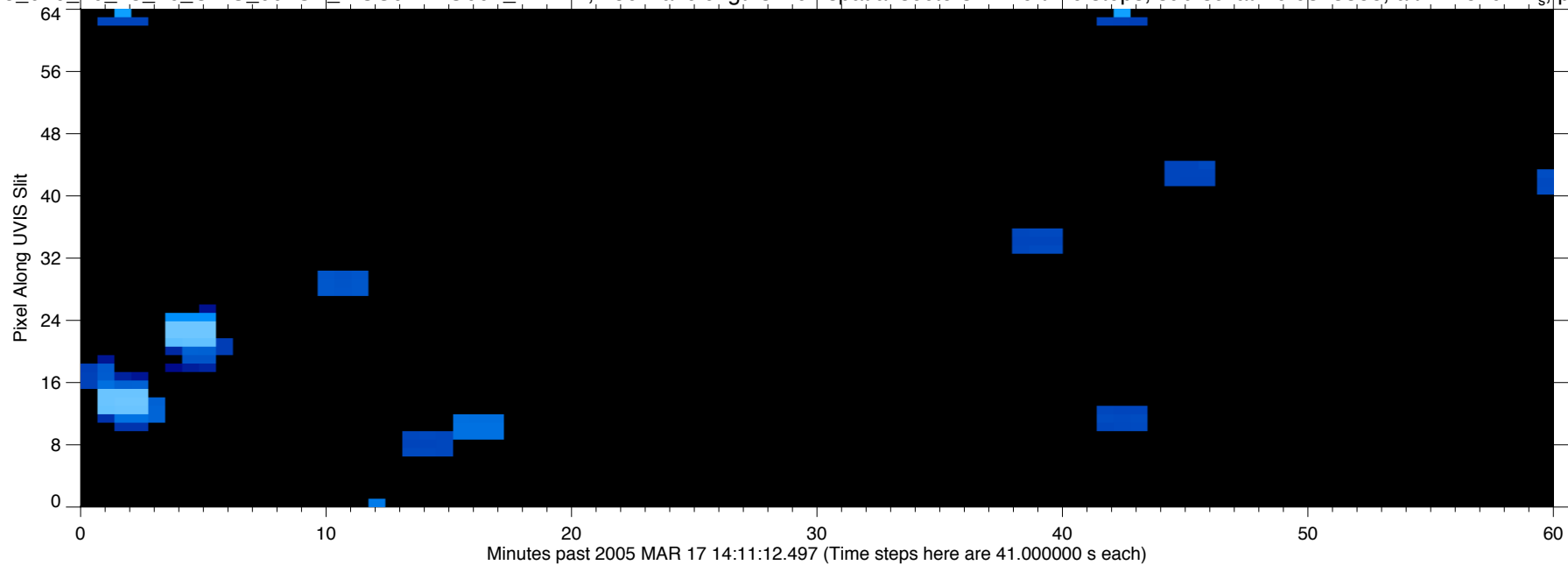
EUV2005\_076\_10\_13\_46\_UVIS\_004SA\_MOS04APO007\_PRIME, 256 wavelengths x 64 spatial sectors x 719 time steps, sub-sc lat=-0.0323388, alt=41.8701 R<sub>s</sub>, phase=71.0970



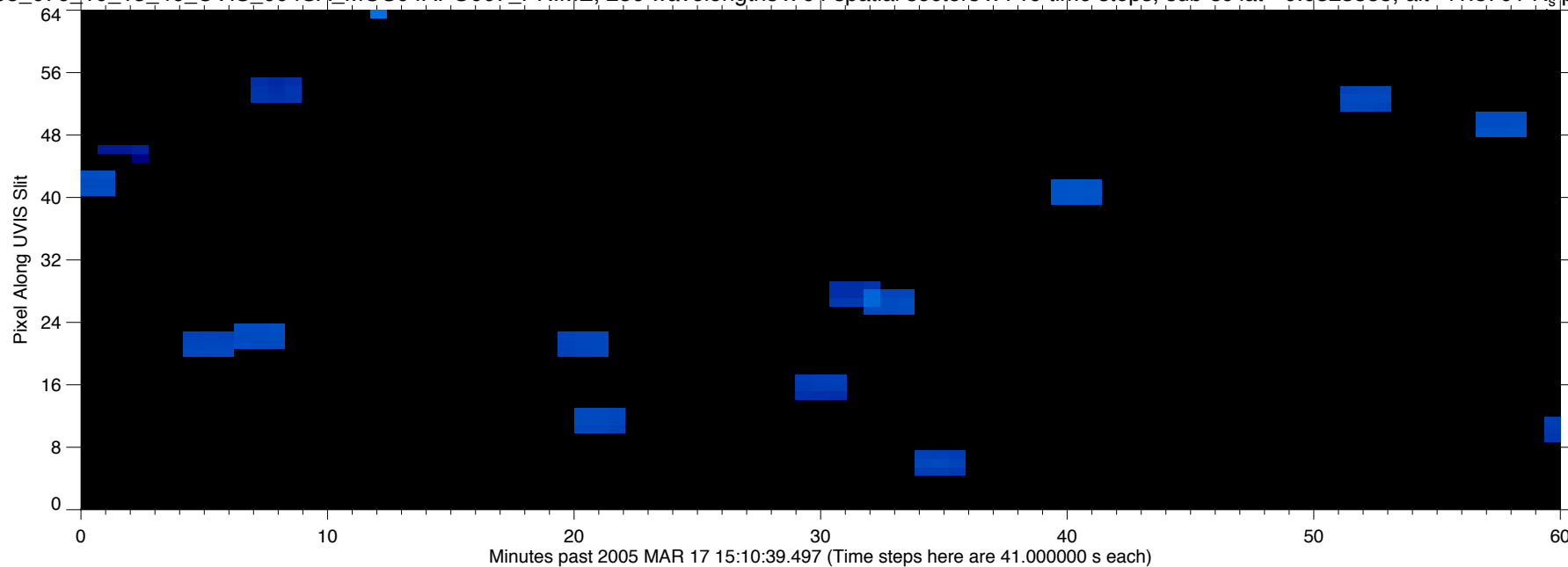
EUV2005\_076\_10\_13\_46\_UVIS\_004SA\_MOS04APO007\_PRIME, 256 wavelengths x 64 spatial sectors x 719 time steps, sub-sc lat=-0.0323388, alt=41.8701 R<sub>s</sub>, phase=71.0970



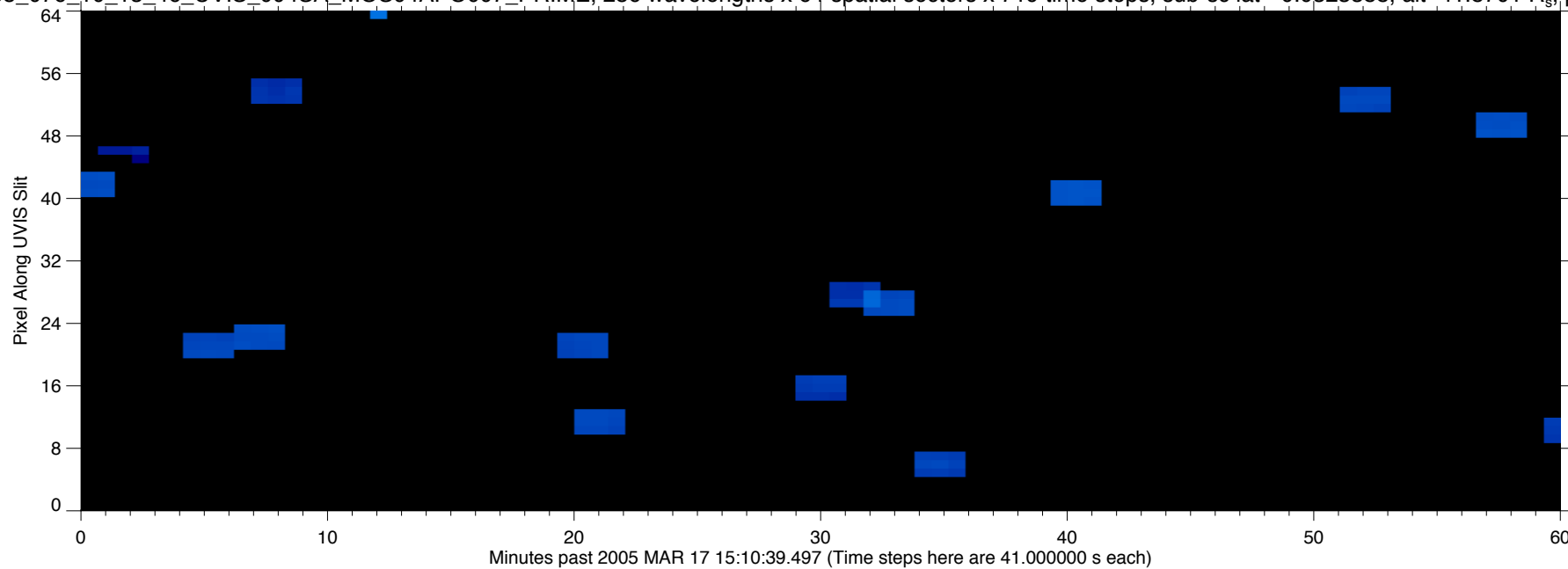
EUV2005\_076\_10\_13\_46\_UVIS\_004SA\_MOS04APO007\_PRIME, 256 wavelengths x 64 spatial sectors x 719 time steps, sub-sc lat=-0.0323388, alt=41.8701 R<sub>s</sub>, phase=71.0970



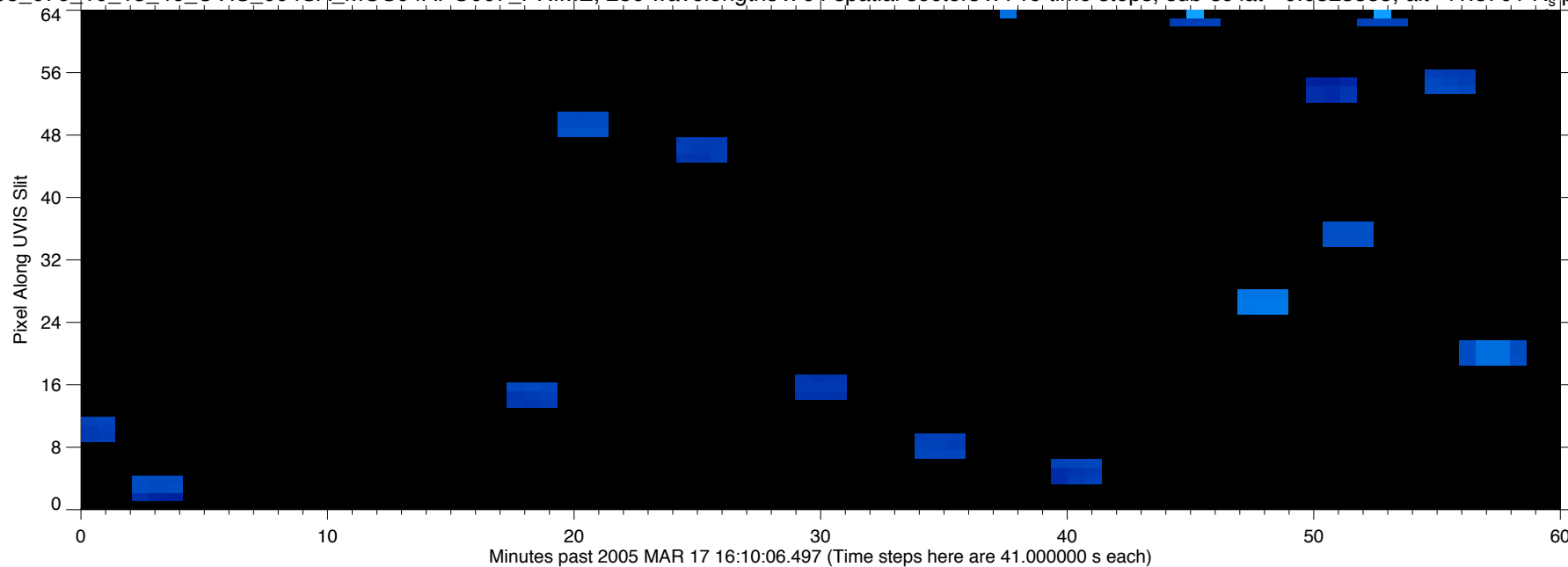
EUV2005\_076\_10\_13\_46\_UVIS\_004SA\_MOS04APO007\_PRIME, 256 wavelengths x 64 spatial sectors x 719 time steps, sub-sc lat=-0.0323388, alt=41.8701 R<sub>s</sub>, phase=71.0970



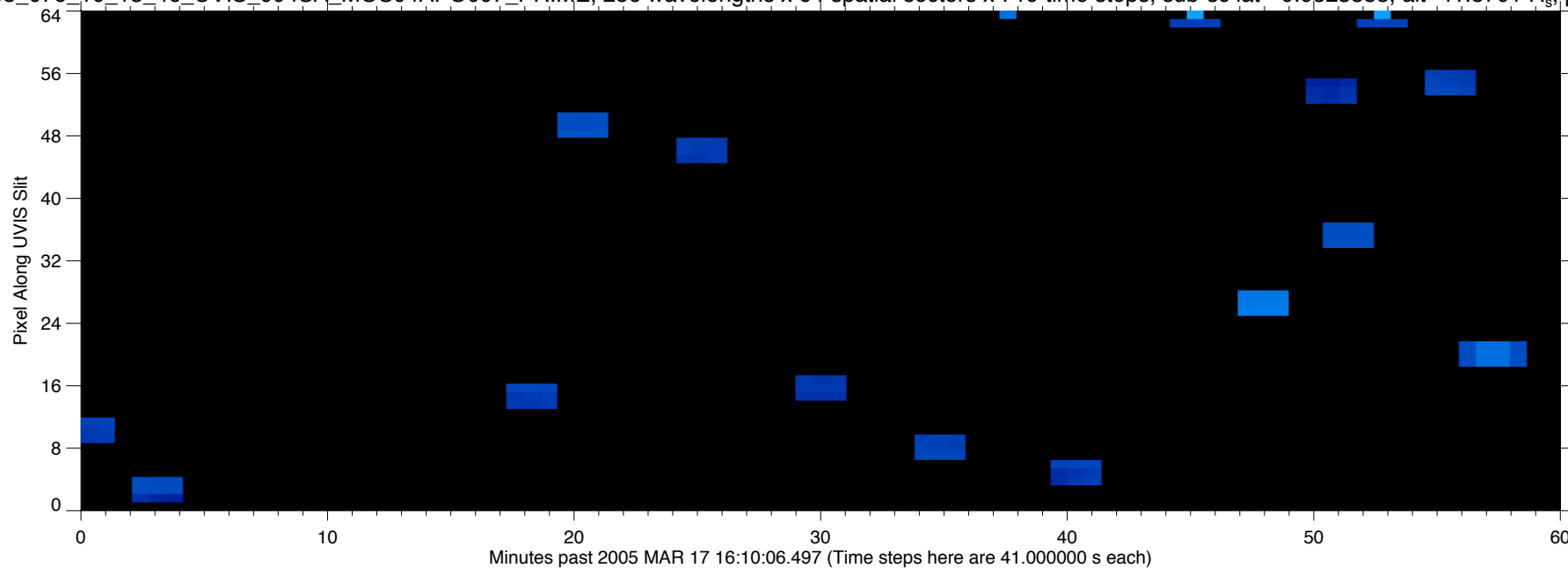
EUV2005\_076\_10\_13\_46\_UVIS\_004SA\_MOS04APO007\_PRIME, 256 wavelengths x 64 spatial sectors x 719 time steps, sub-sc lat=-0.0323388, alt=41.8701 R<sub>s</sub>, phase=71.0970



EUV2005\_076\_10\_13\_46\_UVIS\_004SA\_MOS04APO007\_PRIME, 256 wavelengths x 64 spatial sectors x 719 time steps, sub-sc lat=-0.0323388, alt=41.8701 R<sub>s</sub>, phase=71.0970

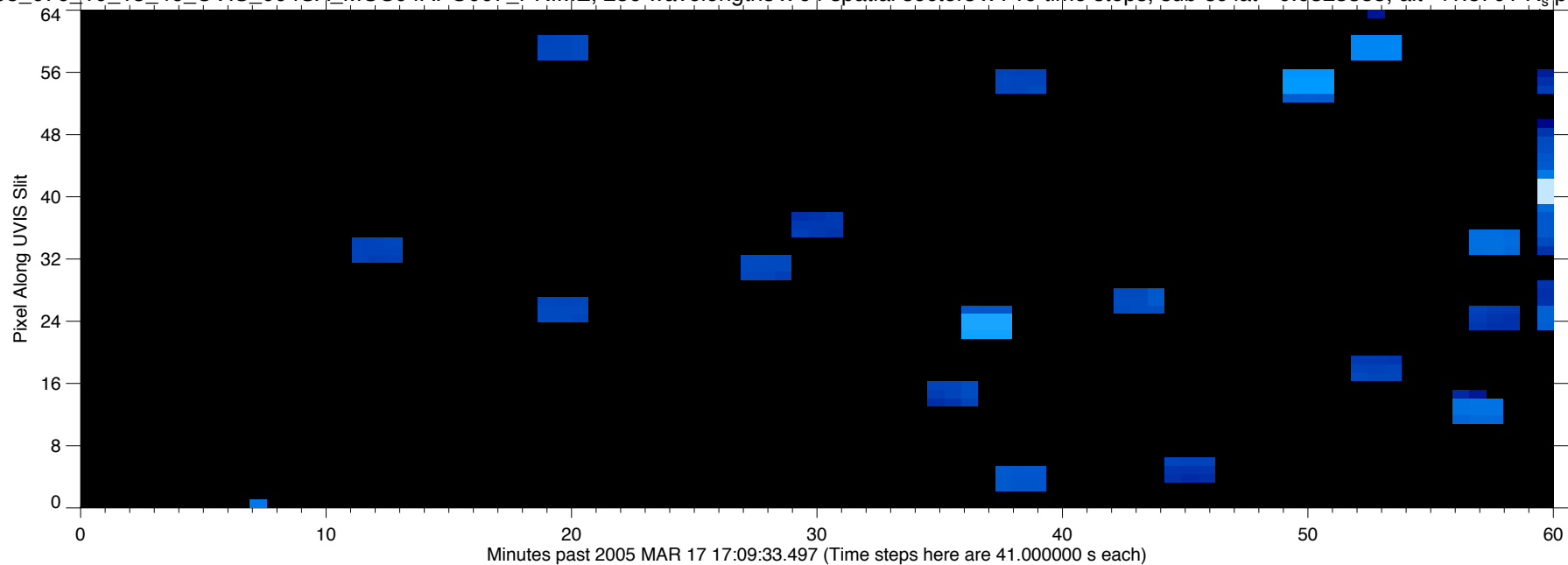


EUV2005\_076\_10\_13\_46\_UVIS\_004SA\_MOS04APO007\_PRIME, 256 wavelengths x 64 spatial sectors x 719 time steps, sub-sc lat=-0.0323388, alt=41.8701 R<sub>s</sub>, phase=71.0970

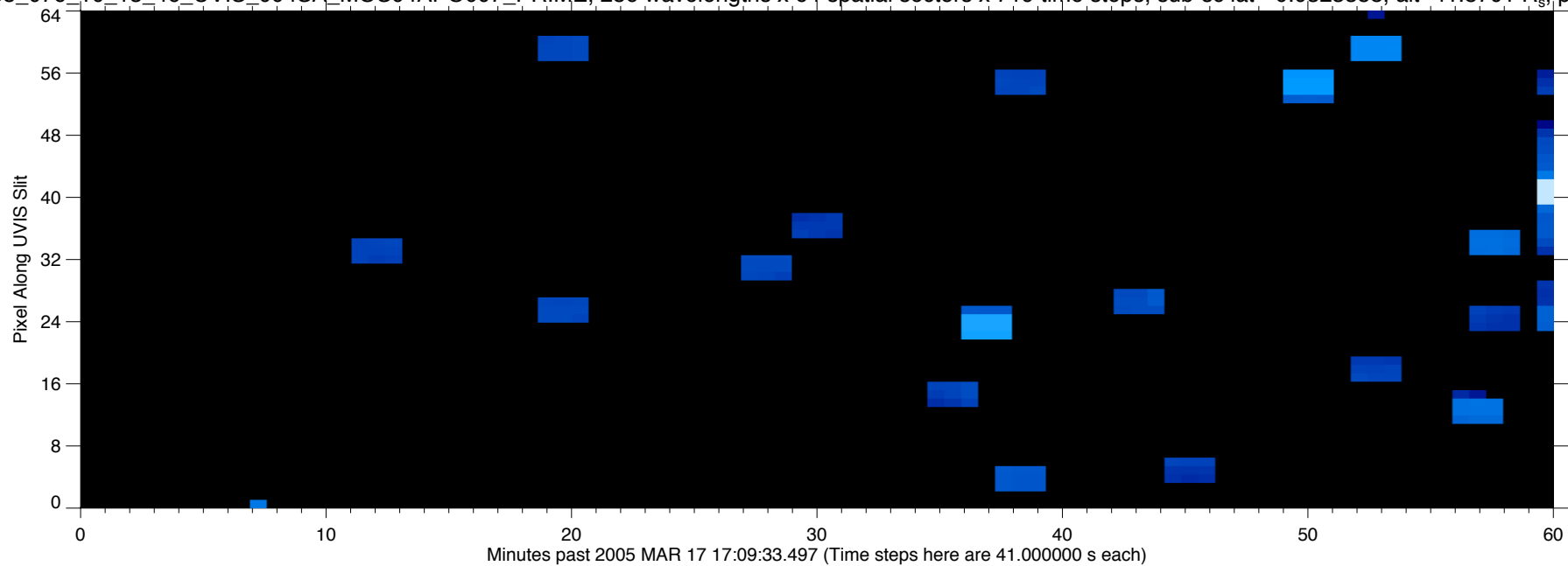




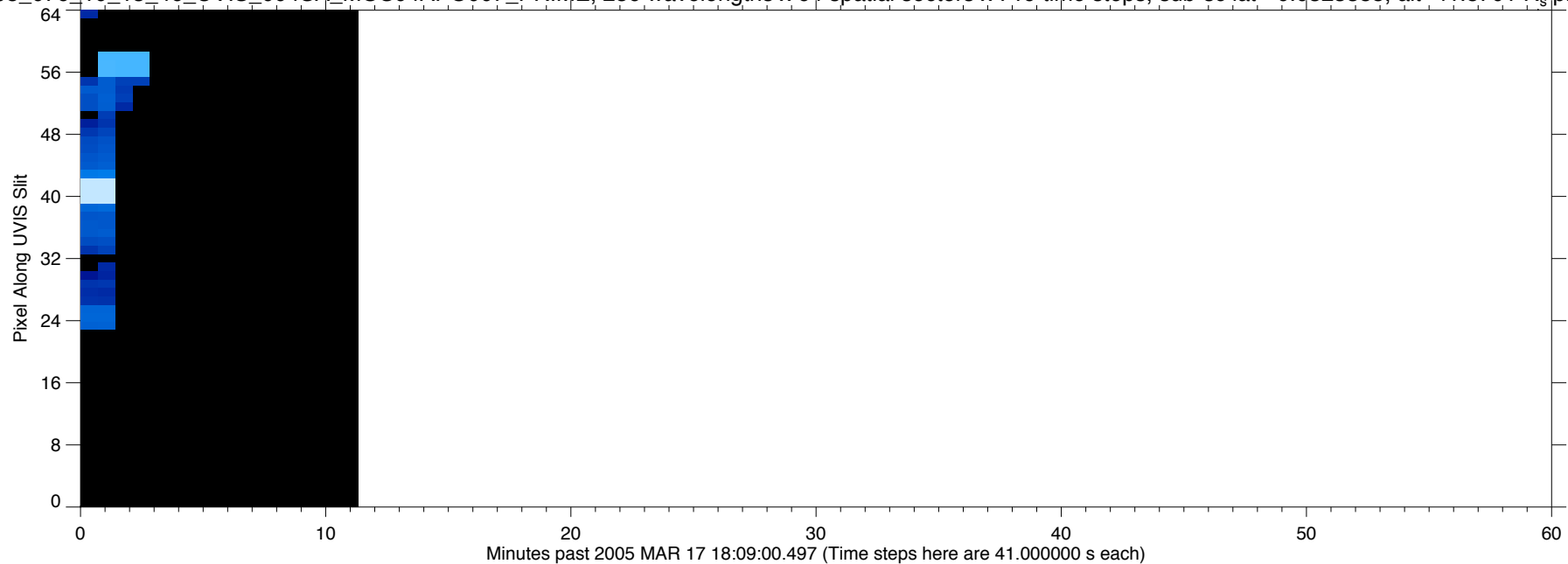
EUV2005\_076\_10\_13\_46\_UVIS\_004SA\_MOS04APO007\_PRIME, 256 wavelengths x 64 spatial sectors x 719 time steps, sub-sc lat=-0.0323388, alt=41.8701 R<sub>s</sub>, phase=71.0970



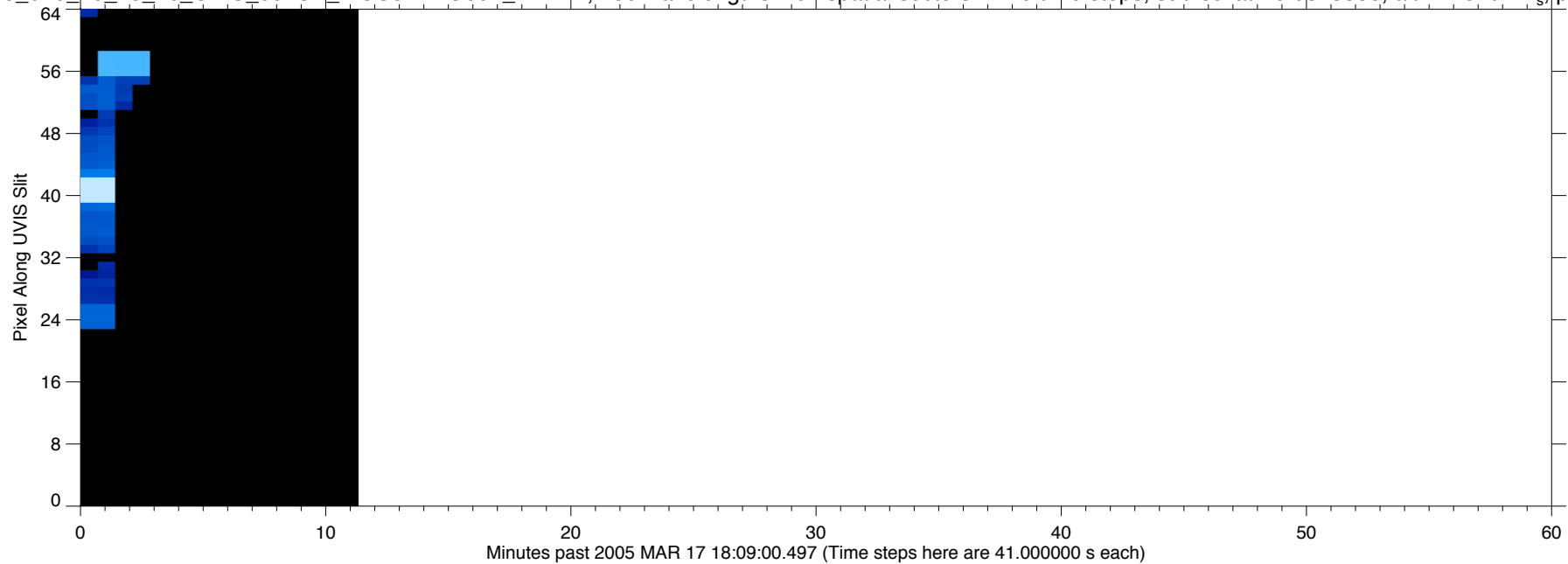
EUV2005\_076\_10\_13\_46\_UVIS\_004SA\_MOS04APO007\_PRIME, 256 wavelengths x 64 spatial sectors x 719 time steps, sub-sc lat=-0.0323388, alt=41.8701 R<sub>s</sub>, phase=71.0970



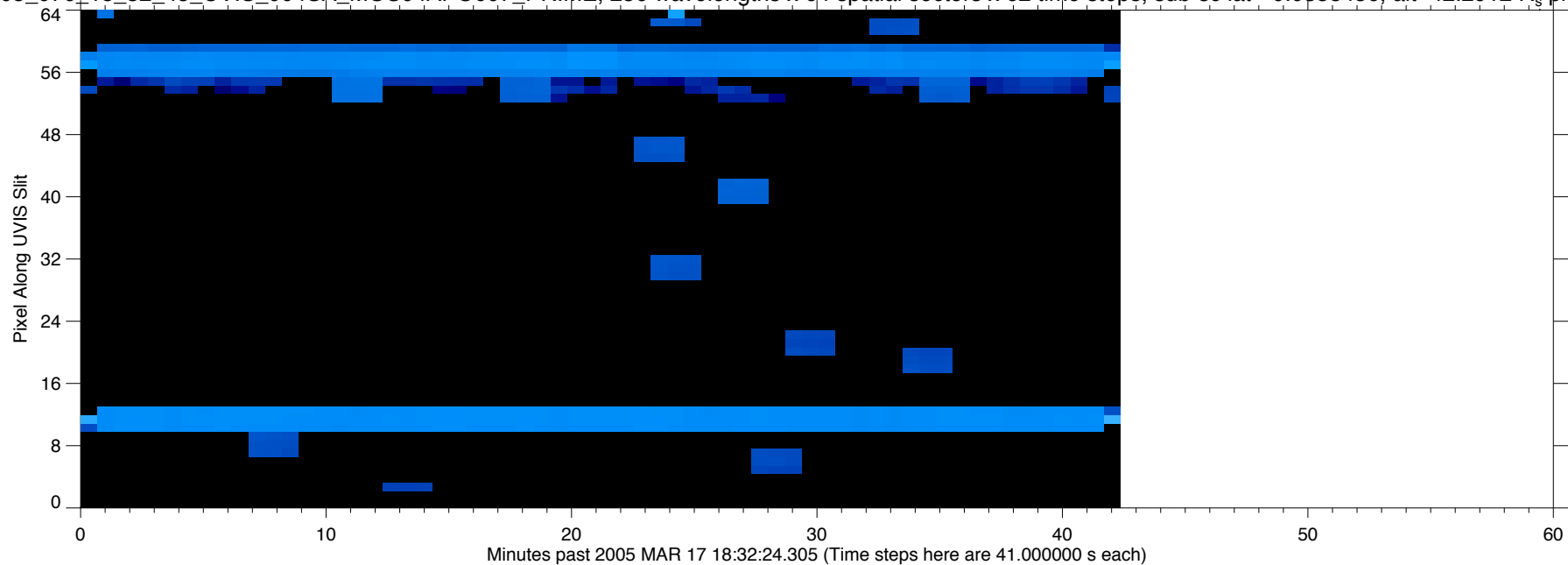
EUV2005\_076\_10\_13\_46\_UVIS\_004SA\_MOS04APO007\_PRIME, 256 wavelengths x 64 spatial sectors x 719 time steps, sub-sc lat=-0.0323388, alt=41.8701 R<sub>s</sub>, phase=71.0970



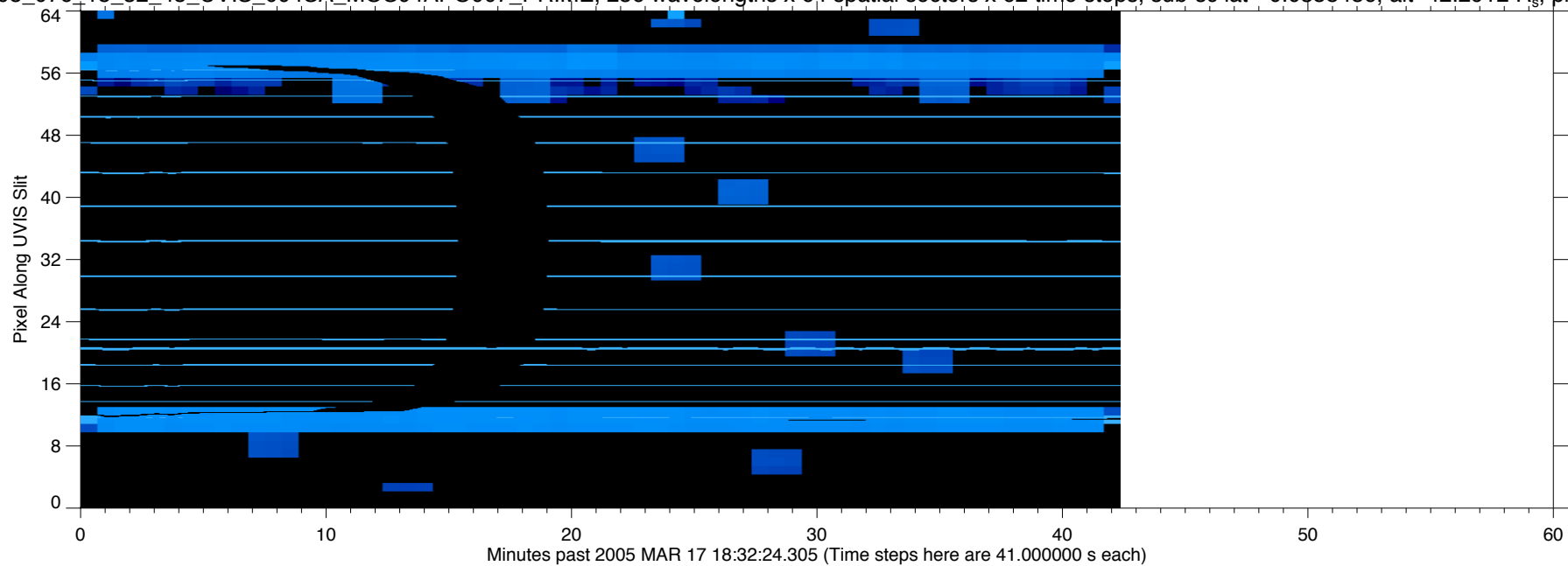
EUV2005\_076\_10\_13\_46\_UVIS\_004SA\_MOS04APO007\_PRIME, 256 wavelengths x 64 spatial sectors x 719 time steps, sub-sc lat=-0.0323388, alt=41.8701 R<sub>s</sub>, phase=71.0970



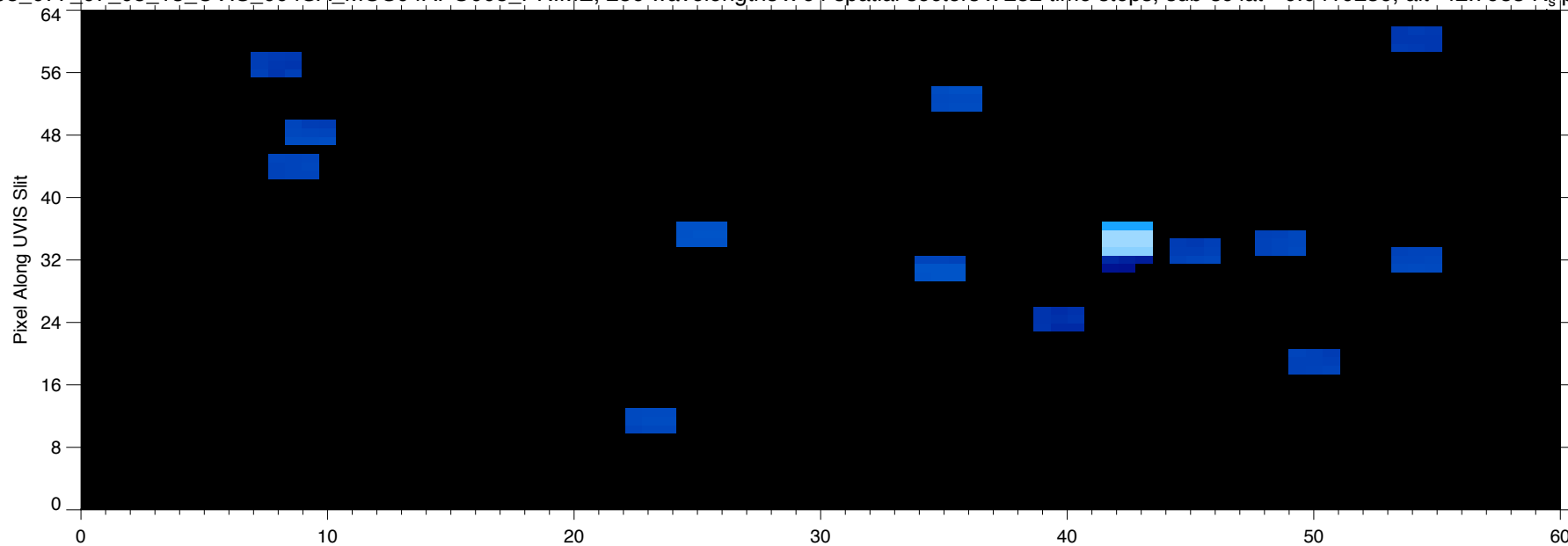
EUV2005\_076\_18\_32\_45\_UVIS\_004SA\_MOS04APO007\_PRIME, 256 wavelengths x 64 spatial sectors x 62 time steps, sub-sc lat=-0.0358456, alt=42.2912 R<sub>s</sub> phase=70.2108



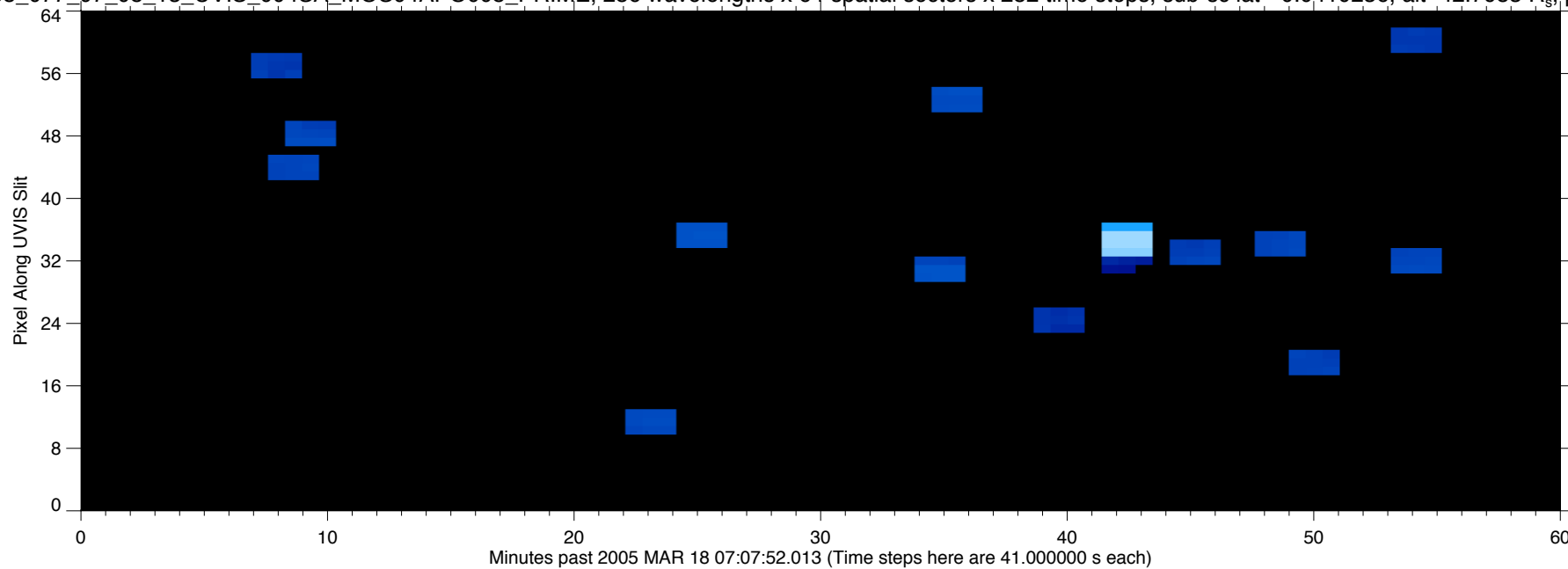
EUV2005\_076\_18\_32\_45\_UVIS\_004SA\_MOS04APO007\_PRIME, 256 wavelengths x 64 spatial sectors x 62 time steps, sub-sc lat=-0.0358456, alt=42.2912 R<sub>s</sub>, phase=70.2108



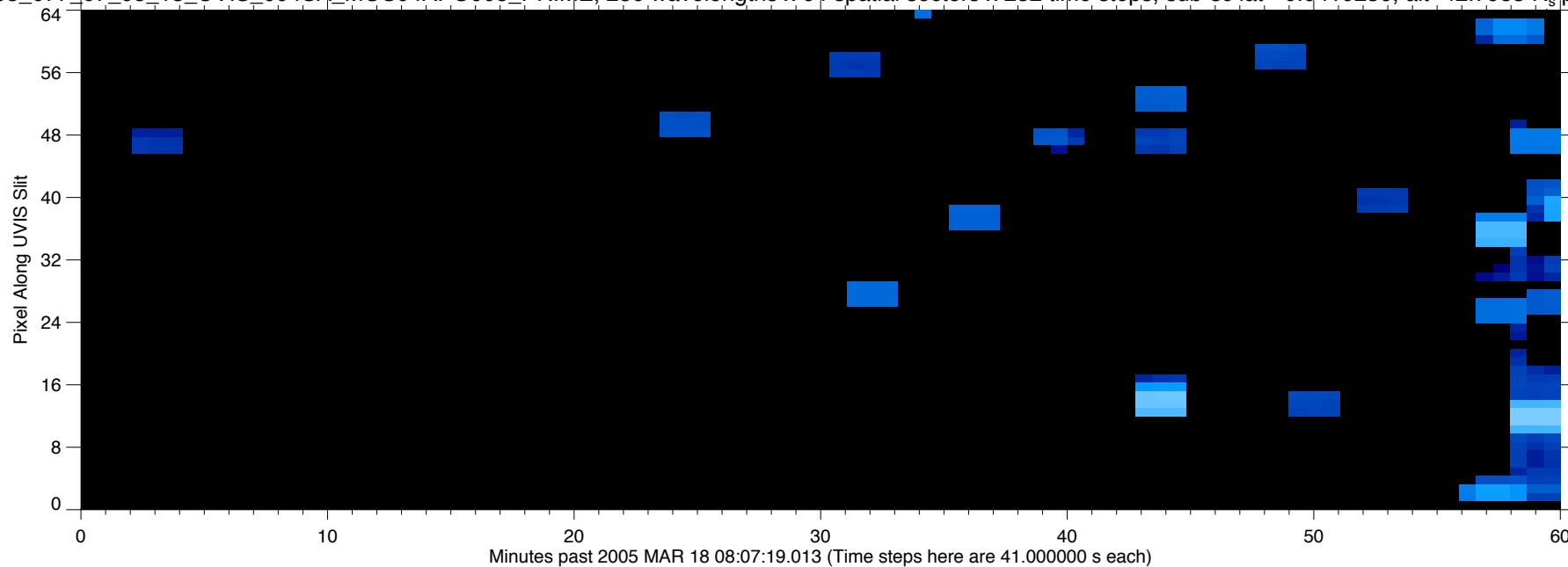
EUV2005\_077\_07\_08\_13\_UVIS\_004SA\_MOS04APO008\_PRIME, 256 wavelengths x 64 spatial sectors x 252 time steps, sub-sc lat=-0.0410236, alt=42.7953 R<sub>s</sub>, phase=68.9001



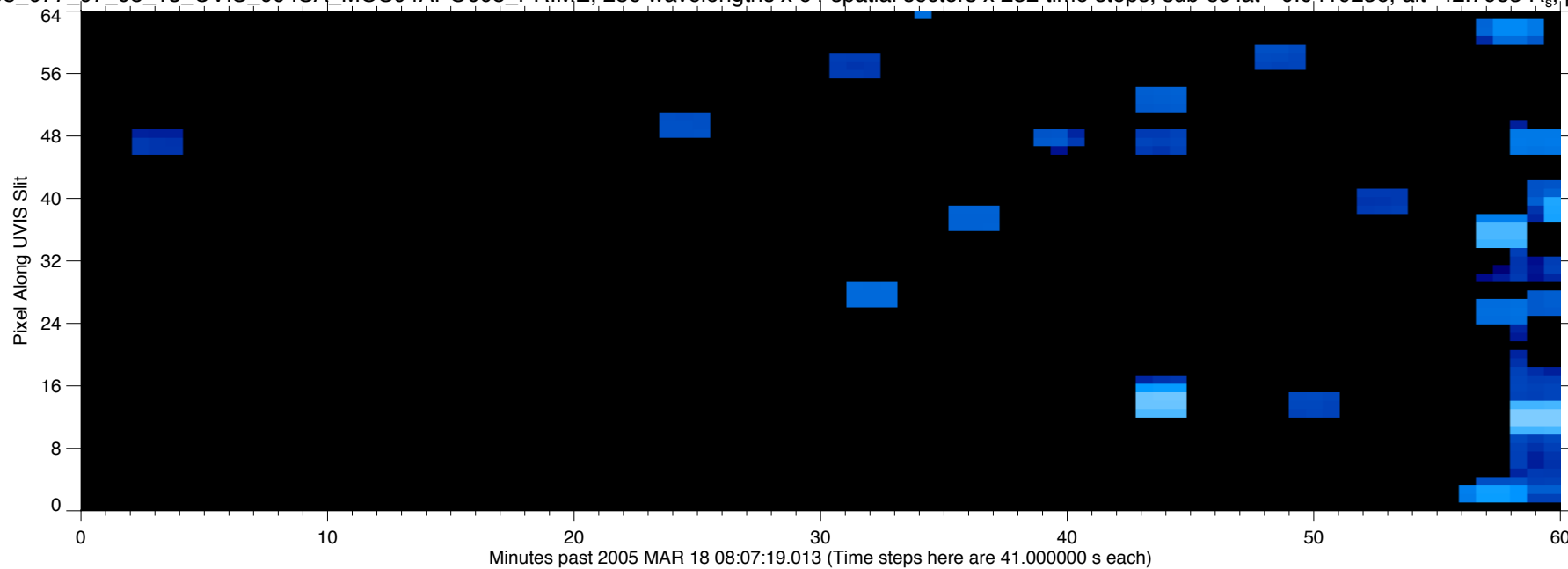
EUV2005\_077\_07\_08\_13\_UVIS\_004SA\_MOS04APO008\_PRIME, 256 wavelengths x 64 spatial sectors x 252 time steps, sub-sc lat=-0.0410236, alt=42.7953 R<sub>s</sub>, phase=68.9001



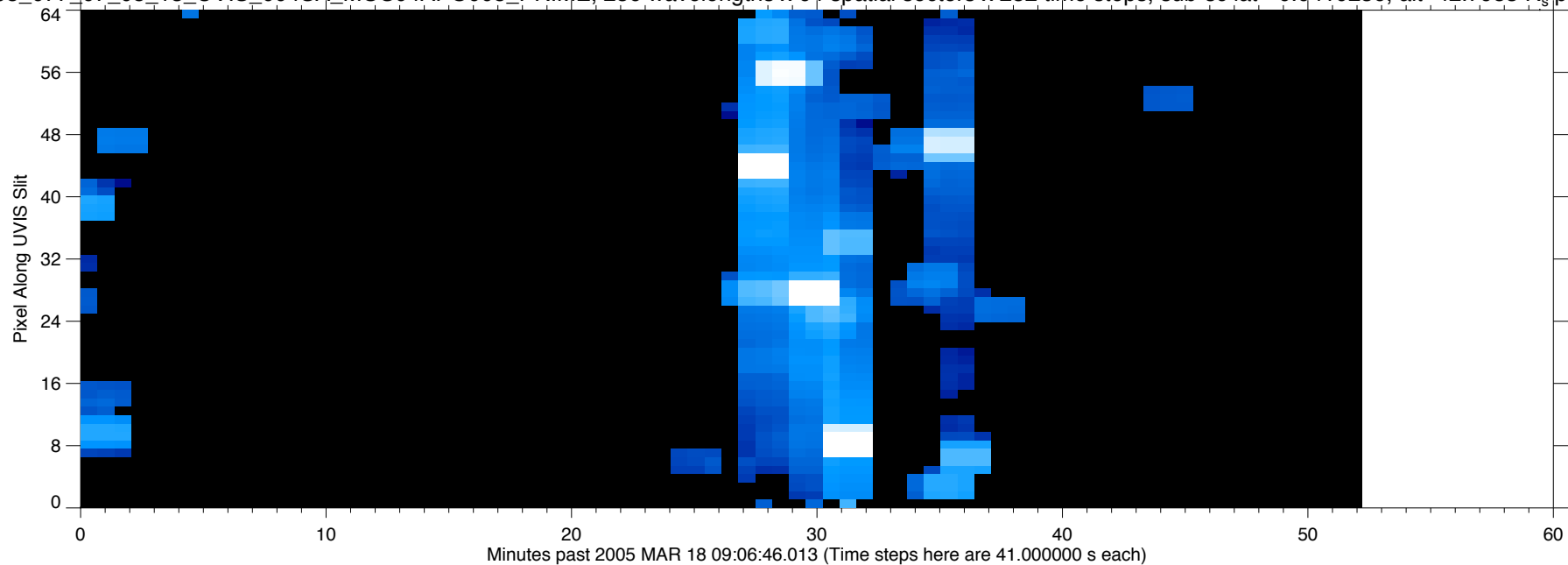
EUV2005\_077\_07\_08\_13\_UVIS\_004SA\_MOS04APO008\_PRIME, 256 wavelengths x 64 spatial sectors x 252 time steps, sub-sc lat=-0.0410236, alt=42.7953 R<sub>s</sub>, phase=68.9001



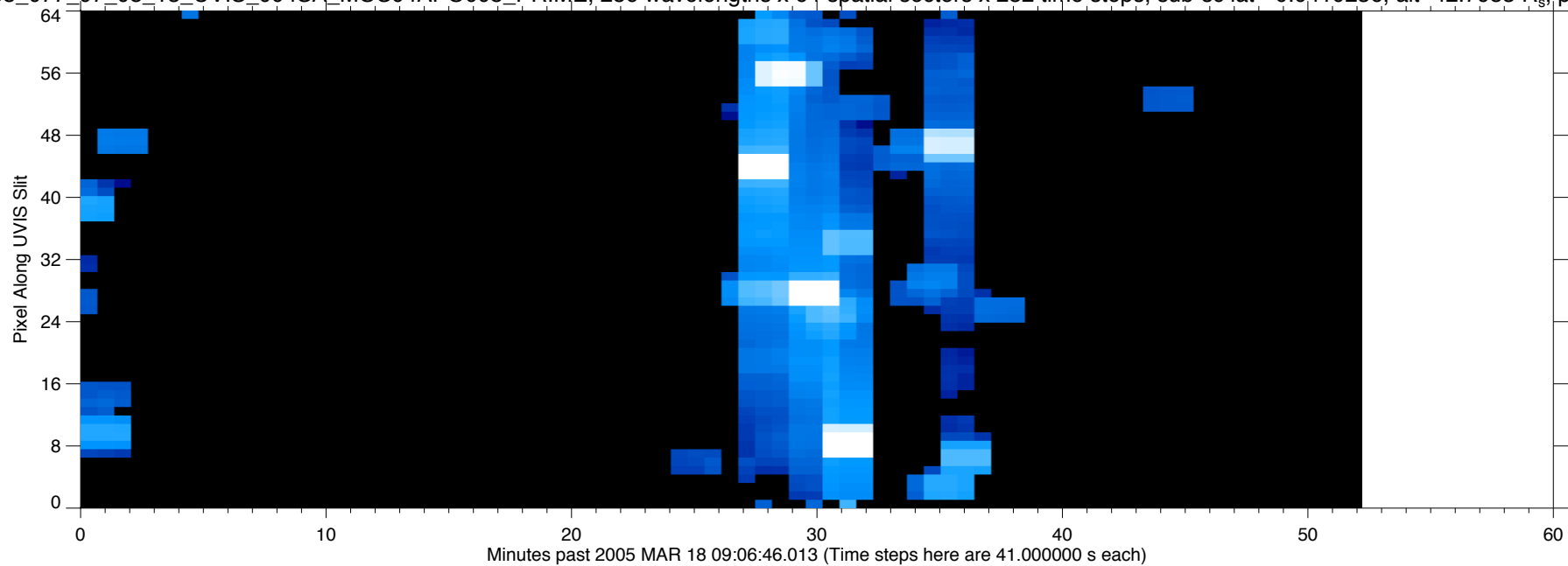
EUV2005\_077\_07\_08\_13\_UVIS\_004SA\_MOS04APO008\_PRIME, 256 wavelengths x 64 spatial sectors x 252 time steps, sub-sc lat=-0.0410236, alt=42.7953 R<sub>s</sub>, phase=68.9001



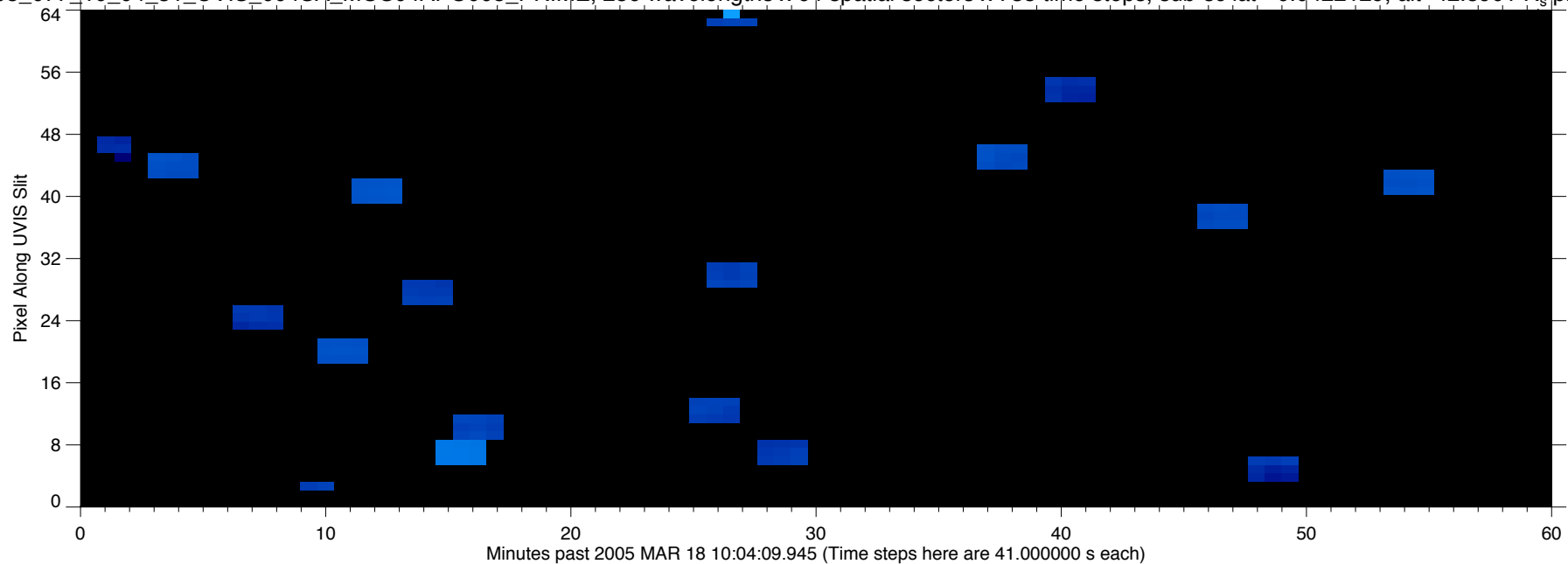
EUV2005\_077\_07\_08\_13\_UVIS\_004SA\_MOS04APO008\_PRIME, 256 wavelengths x 64 spatial sectors x 252 time steps, sub-sc lat=-0.0410236, alt=42.7953 R<sub>s</sub>, phase=68.9001



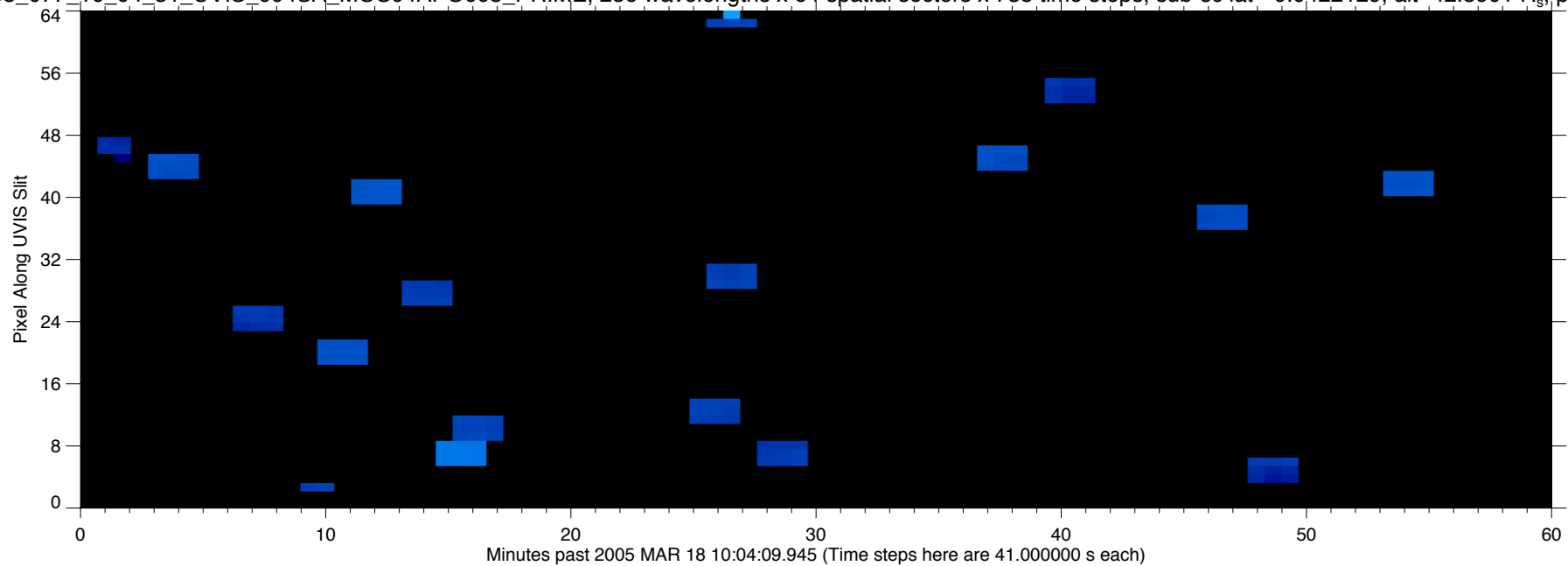
EUV2005\_077\_07\_08\_13\_UVIS\_004SA\_MOS04APO008\_PRIME, 256 wavelengths x 64 spatial sectors x 252 time steps, sub-sc lat=-0.0410236, alt=42.7953 R<sub>s</sub>, phase=68.9001



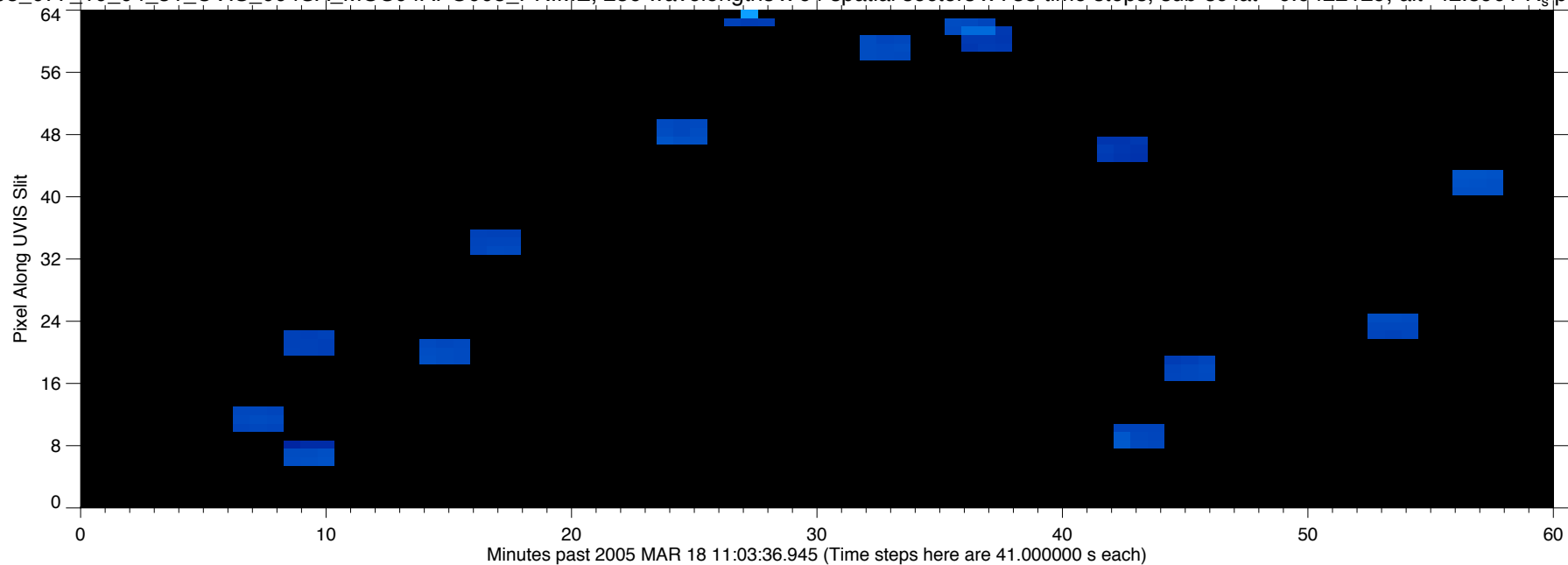
EUV2005\_077\_10\_04\_31\_UVIS\_004SA\_MOS04APO008\_PRIME, 256 wavelengths x 64 spatial sectors x 735 time steps, sub-sc lat=-0.0422129, alt=42.8901 R<sub>s</sub>, phase=68.5985



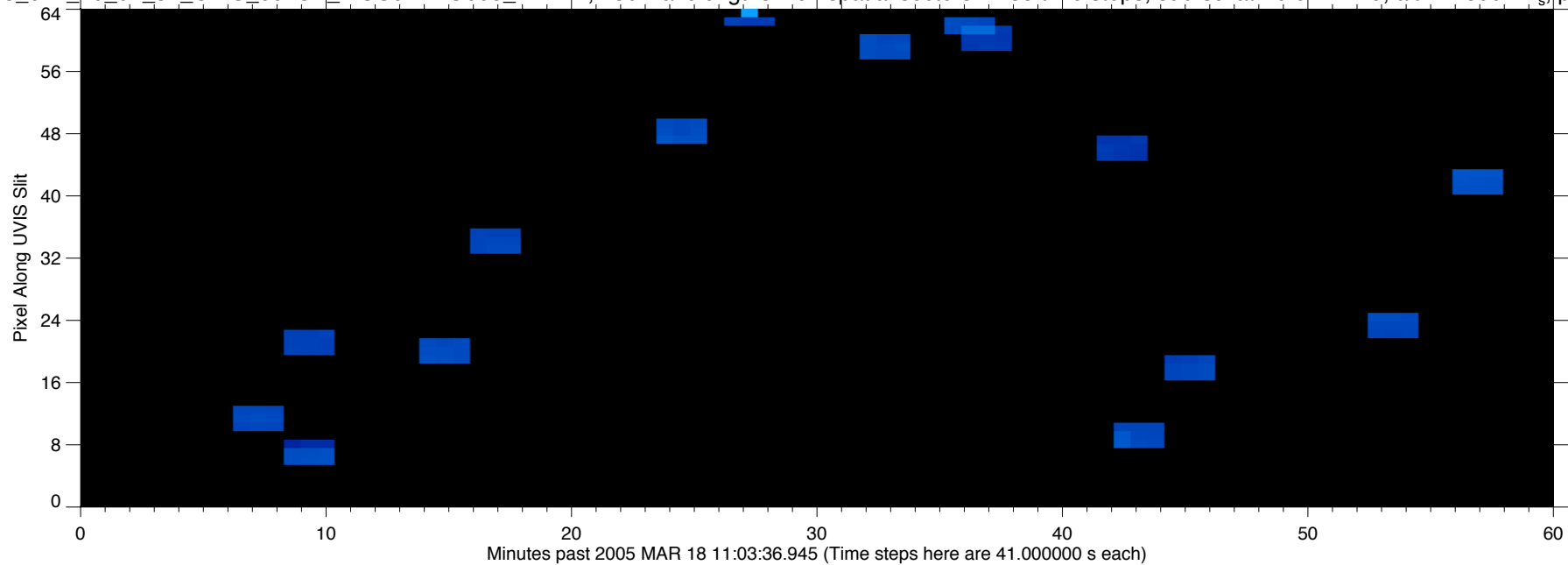
EUV2005\_077\_10\_04\_31\_UVIS\_004SA\_MOS04APO008\_PRIME, 256 wavelengths x 64 spatial sectors x 735 time steps, sub-sc lat=-0.0422129, alt=42.8901 R<sub>s</sub>, phase=68.5985



EUV2005\_077\_10\_04\_31\_UVIS\_004SA\_MOS04APO008\_PRIME, 256 wavelengths x 64 spatial sectors x 735 time steps, sub-sc lat=-0.0422129, alt=42.8901 R<sub>s</sub>, phase=68.5985

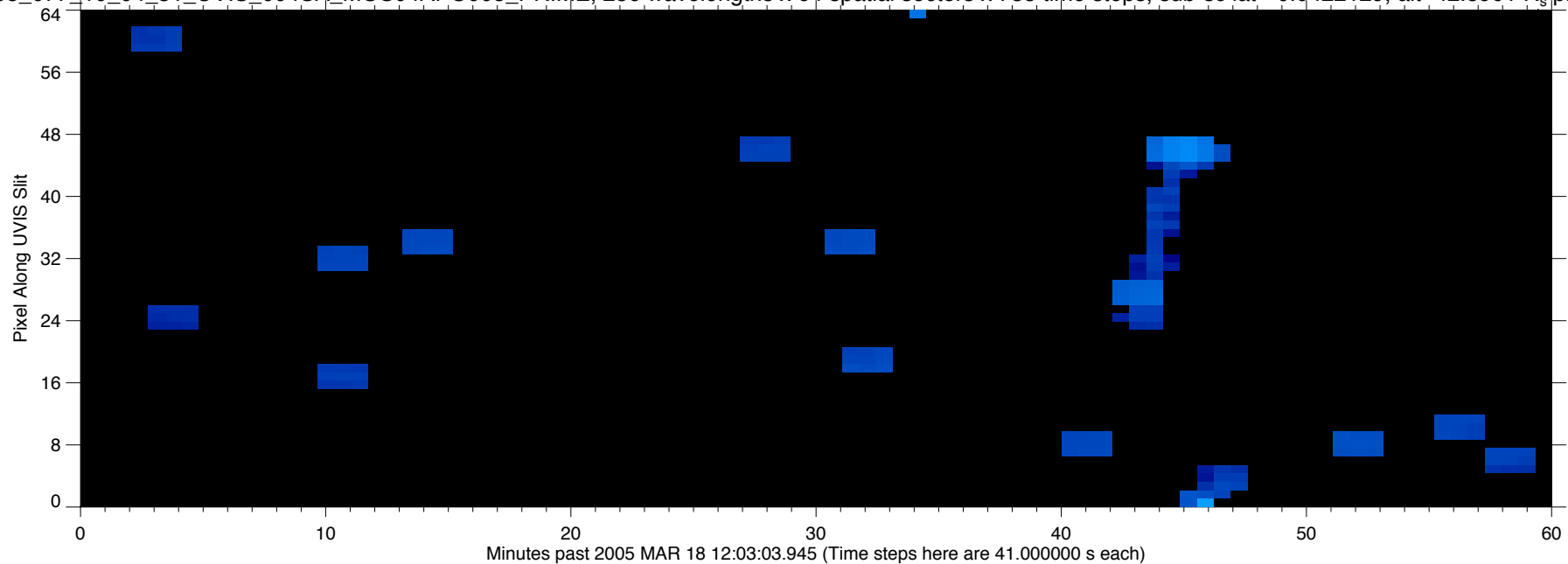


EUV2005\_077\_10\_04\_31\_UVIS\_004SA\_MOS04APO008\_PRIME, 256 wavelengths x 64 spatial sectors x 735 time steps, sub-sc lat=-0.0422129, alt=42.8901 R<sub>s</sub>, phase=68.5985

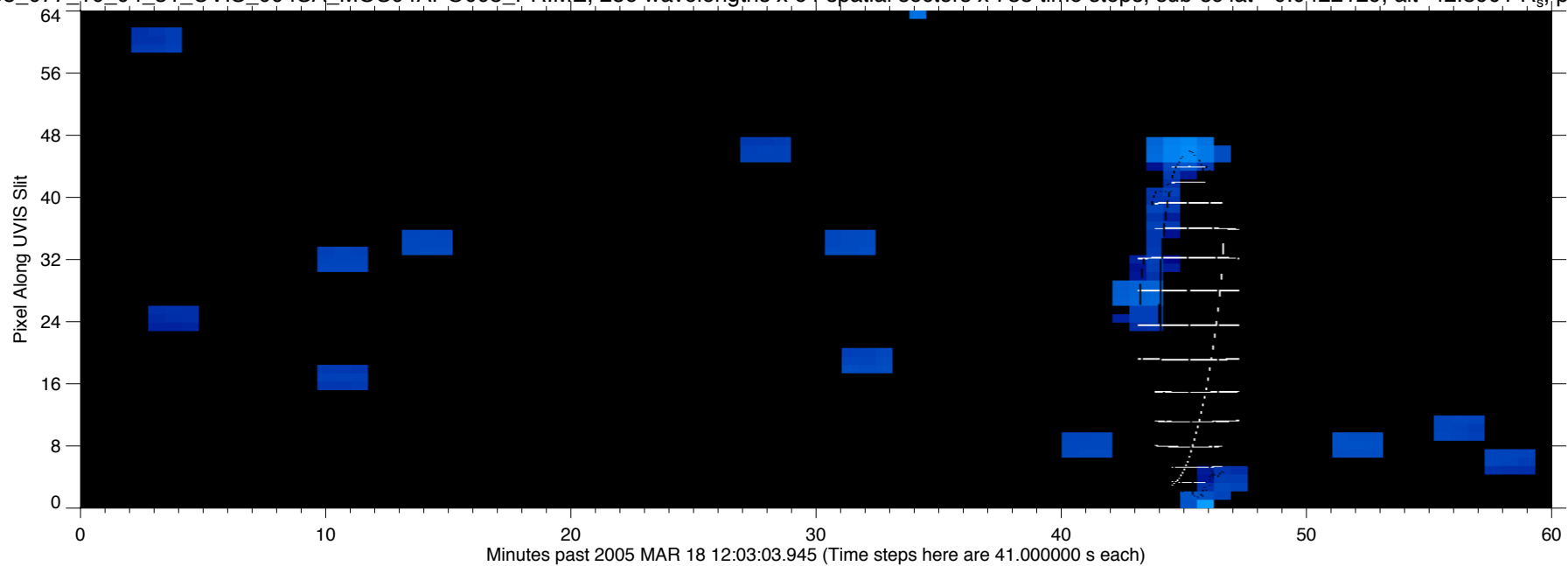




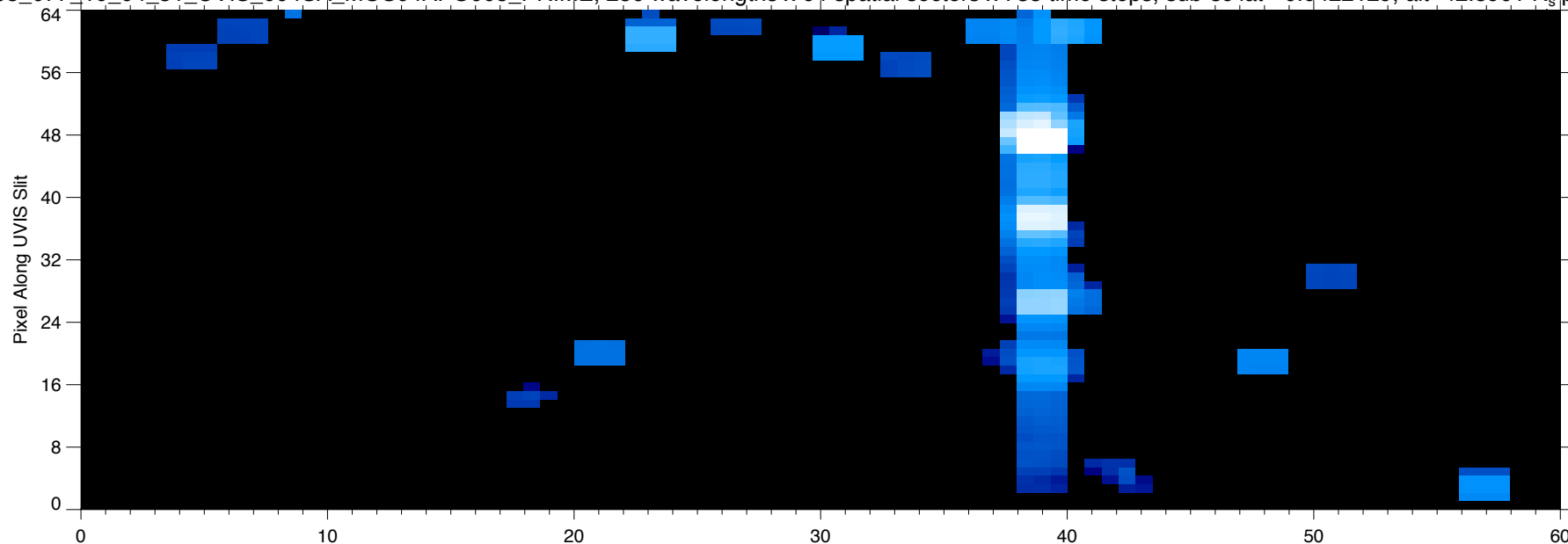
EUV2005\_077\_10\_04\_31\_UVIS\_004SA\_MOS04APO008\_PRIME, 256 wavelengths x 64 spatial sectors x 735 time steps, sub-sc lat=-0.0422129, alt=42.8901 R<sub>s</sub>, phase=68.5985



EUV2005\_077\_10\_04\_31\_UVIS\_004SA\_MOS04APO008\_PRIME, 256 wavelengths x 64 spatial sectors x 735 time steps, sub-sc lat=-0.0422129, alt=42.8901 R<sub>s</sub>, phase=68.5985

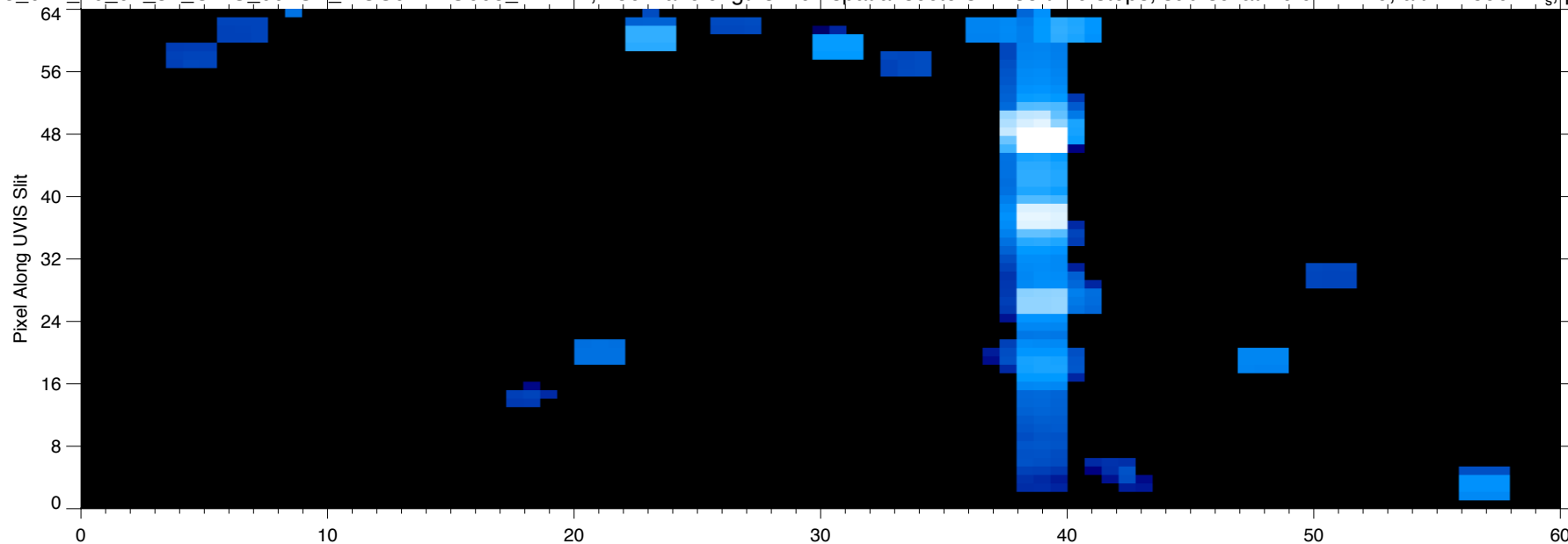


EUV2005\_077\_10\_04\_31\_UVIS\_004SA\_MOS04APO008\_PRIME, 256 wavelengths x 64 spatial sectors x 735 time steps, sub-sc lat=-0.0422129, alt=42.8901 R<sub>s</sub>, phase=68.5985



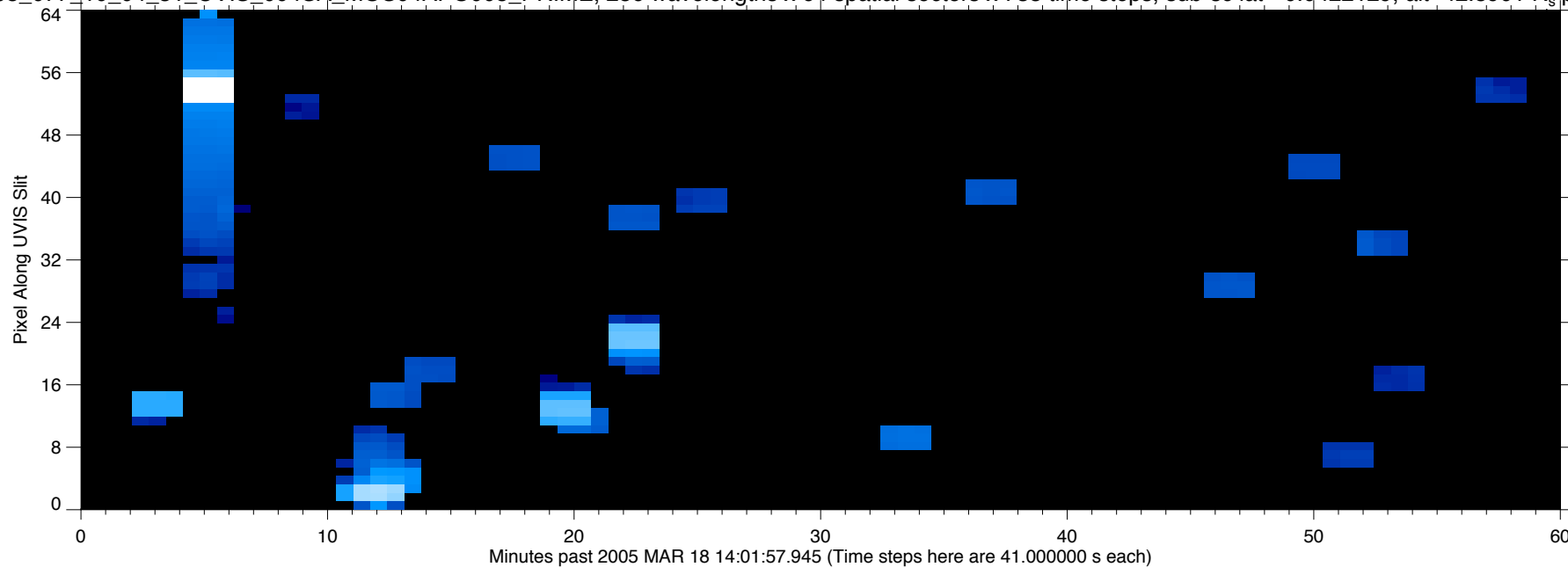
Minutes past 2005 MAR 18 13:02:30.945 (Time steps here are 41.000000 s each)

EUV2005\_077\_10\_04\_31\_UVIS\_004SA\_MOS04APO008\_PRIME, 256 wavelengths x 64 spatial sectors x 735 time steps, sub-sc lat=-0.0422129, alt=42.8901 R<sub>s</sub>, phase=68.5985

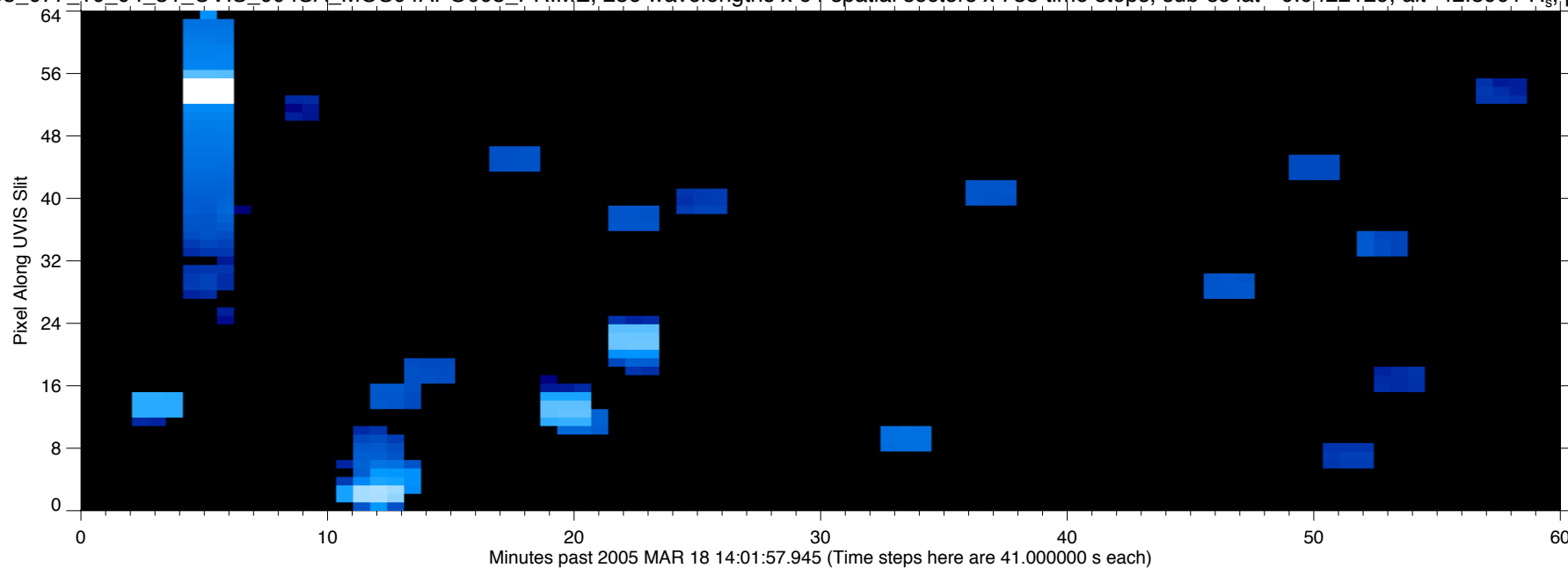


Minutes past 2005 MAR 18 13:02:30.945 (Time steps here are 41.000000 s each)

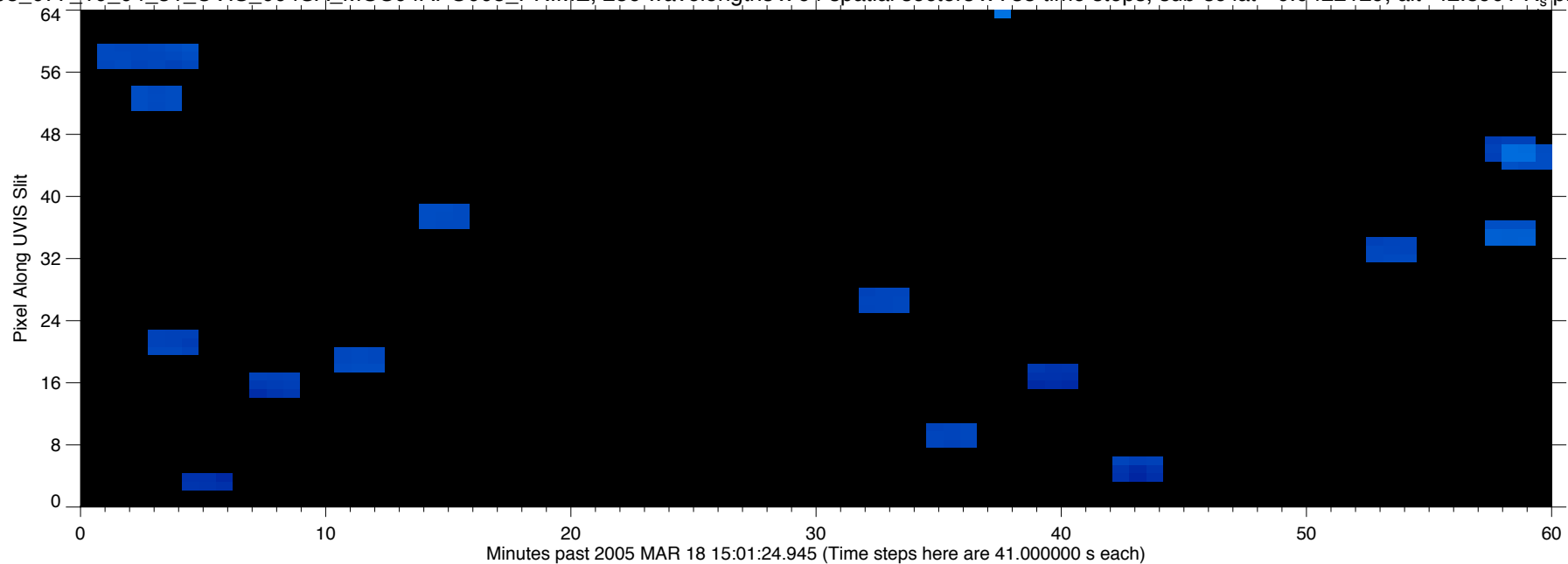
EUV2005\_077\_10\_04\_31\_UVIS\_004SA\_MOS04APO008\_PRIME, 256 wavelengths x 64 spatial sectors x 735 time steps, sub-sc lat=-0.0422129, alt=42.8901 R<sub>s</sub>, phase=68.5985



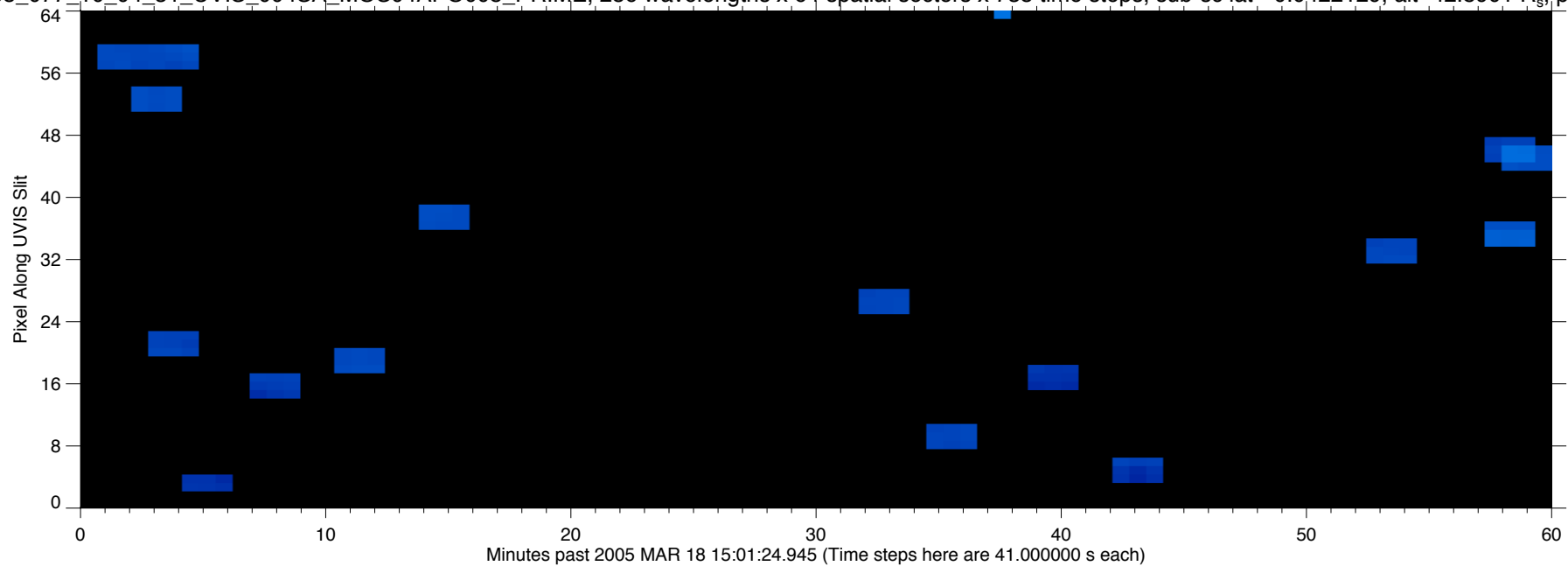
EUV2005\_077\_10\_04\_31\_UVIS\_004SA\_MOS04APO008\_PRIME, 256 wavelengths x 64 spatial sectors x 735 time steps, sub-sc lat=-0.0422129, alt=42.8901 R<sub>s</sub>, phase=68.5985



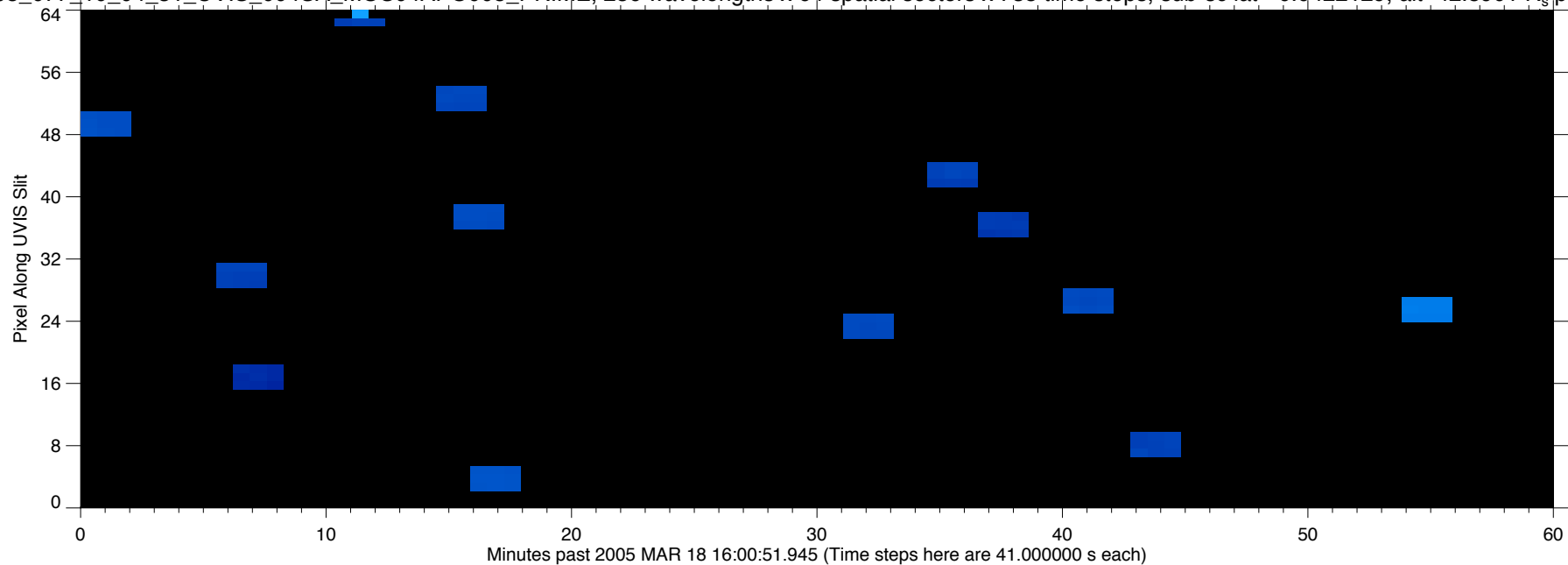
EUV2005\_077\_10\_04\_31\_UVIS\_004SA\_MOS04APO008\_PRIME, 256 wavelengths x 64 spatial sectors x 735 time steps, sub-sc lat=-0.0422129, alt=42.8901 R<sub>s</sub>, phase=68.5985



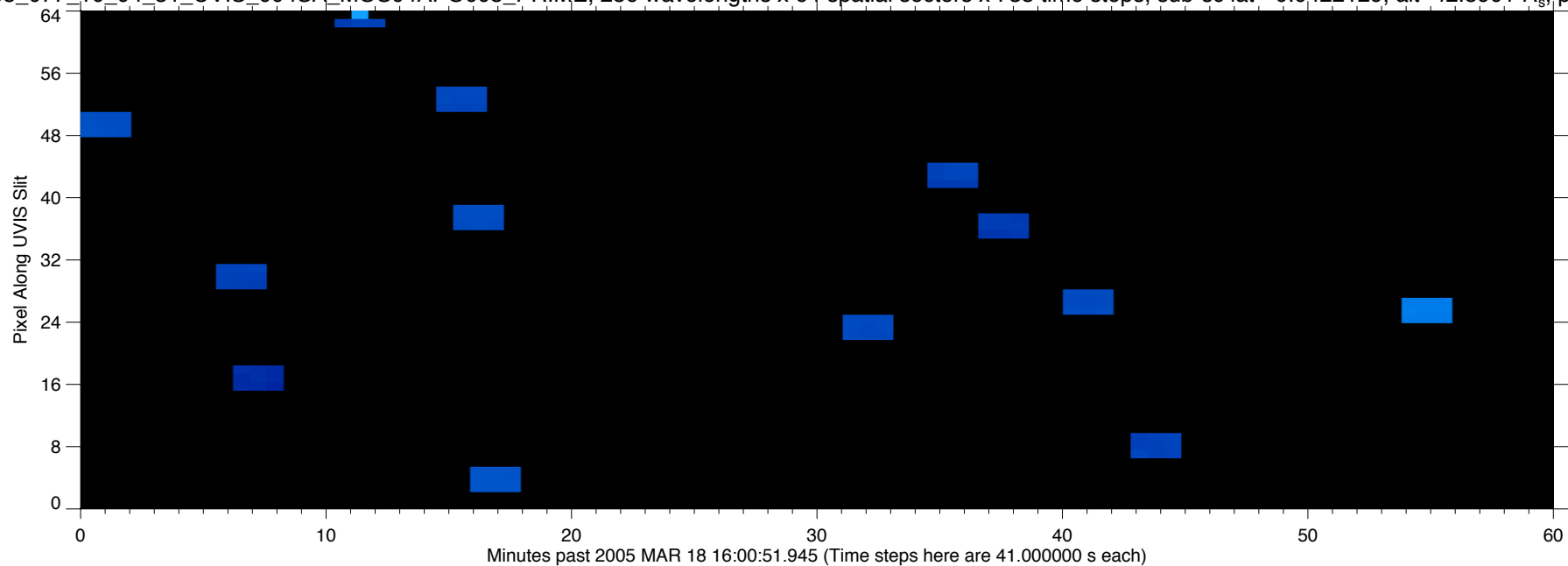
EUV2005\_077\_10\_04\_31\_UVIS\_004SA\_MOS04APO008\_PRIME, 256 wavelengths x 64 spatial sectors x 735 time steps, sub-sc lat=-0.0422129, alt=42.8901 R<sub>s</sub>, phase=68.5985



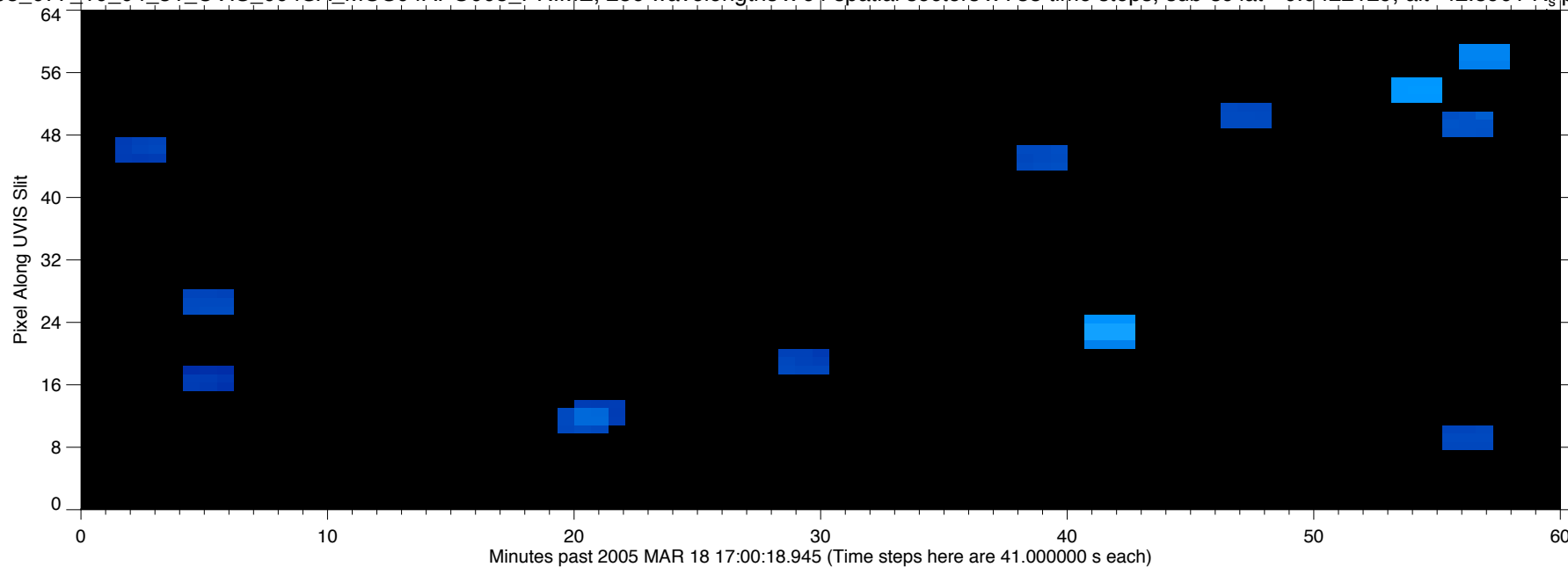
EUV2005\_077\_10\_04\_31\_UVIS\_004SA\_MOS04APO008\_PRIME, 256 wavelengths x 64 spatial sectors x 735 time steps, sub-sc lat=-0.0422129, alt=42.8901 R<sub>s</sub>, phase=68.5985



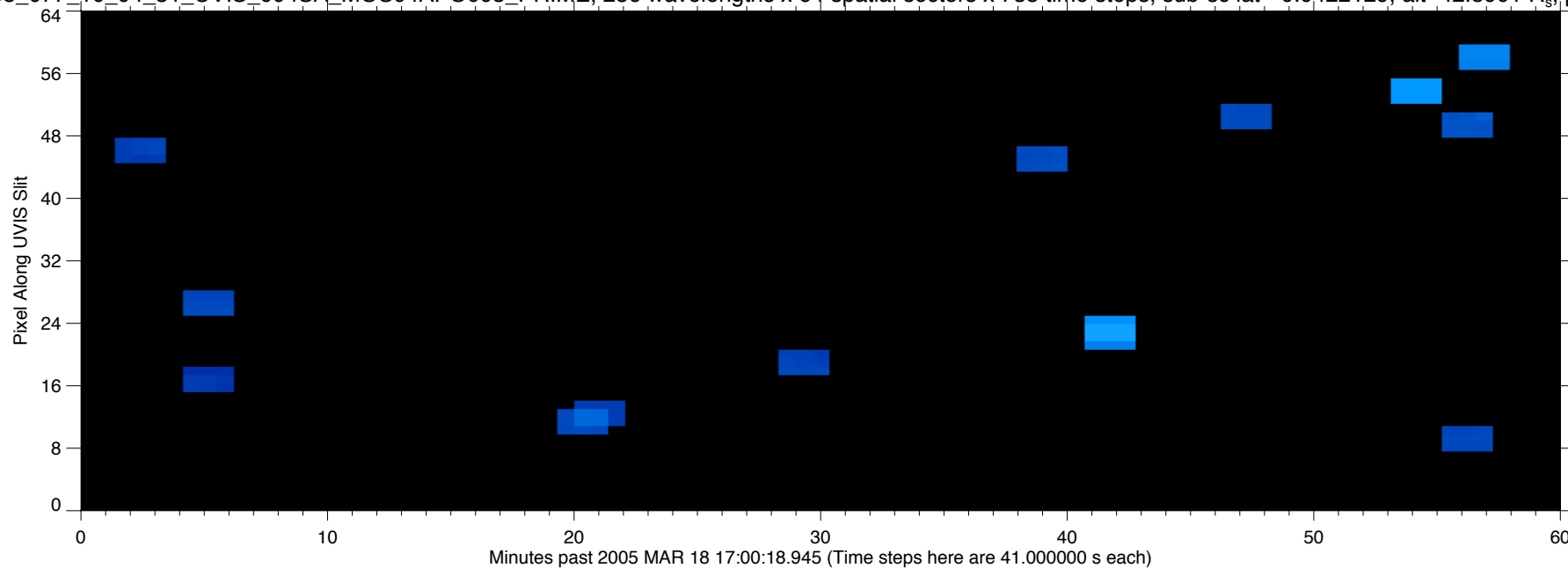
EUV2005\_077\_10\_04\_31\_UVIS\_004SA\_MOS04APO008\_PRIME, 256 wavelengths x 64 spatial sectors x 735 time steps, sub-sc lat=-0.0422129, alt=42.8901 R<sub>s</sub>, phase=68.5985



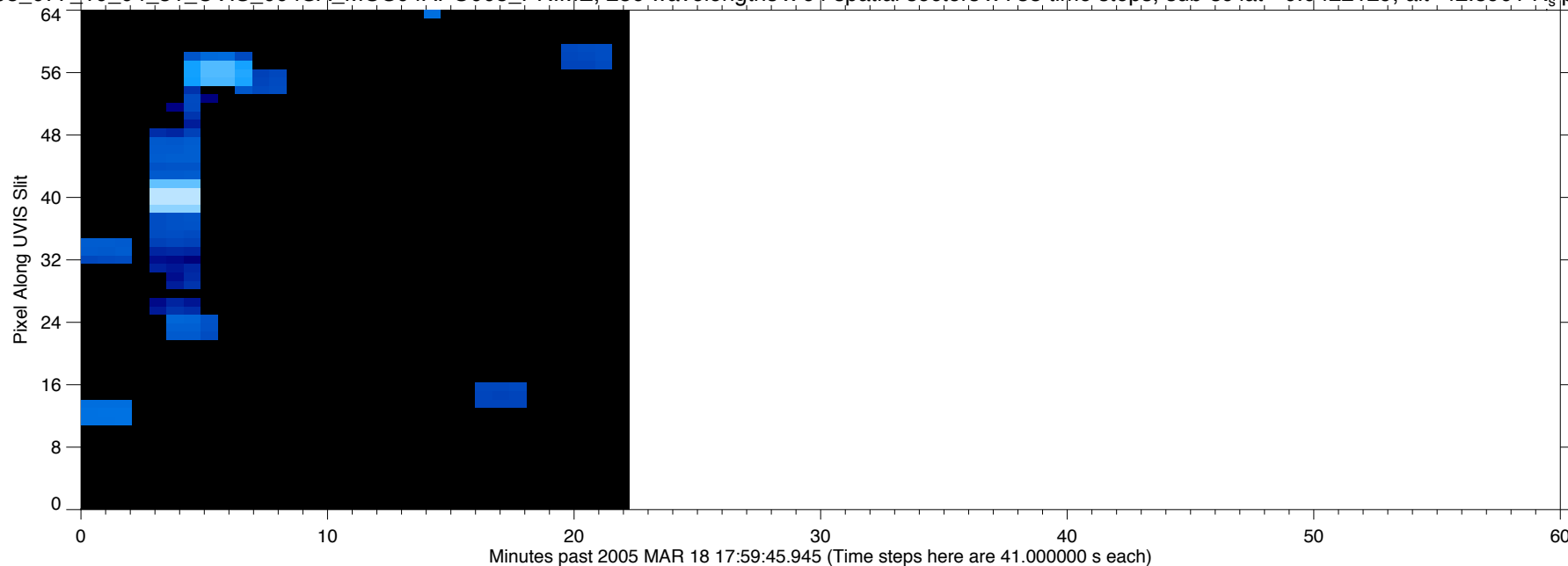
EUV2005\_077\_10\_04\_31\_UVIS\_004SA\_MOS04APO008\_PRIME, 256 wavelengths x 64 spatial sectors x 735 time steps, sub-sc lat=-0.0422129, alt=42.8901 R<sub>s</sub>, phase=68.5985



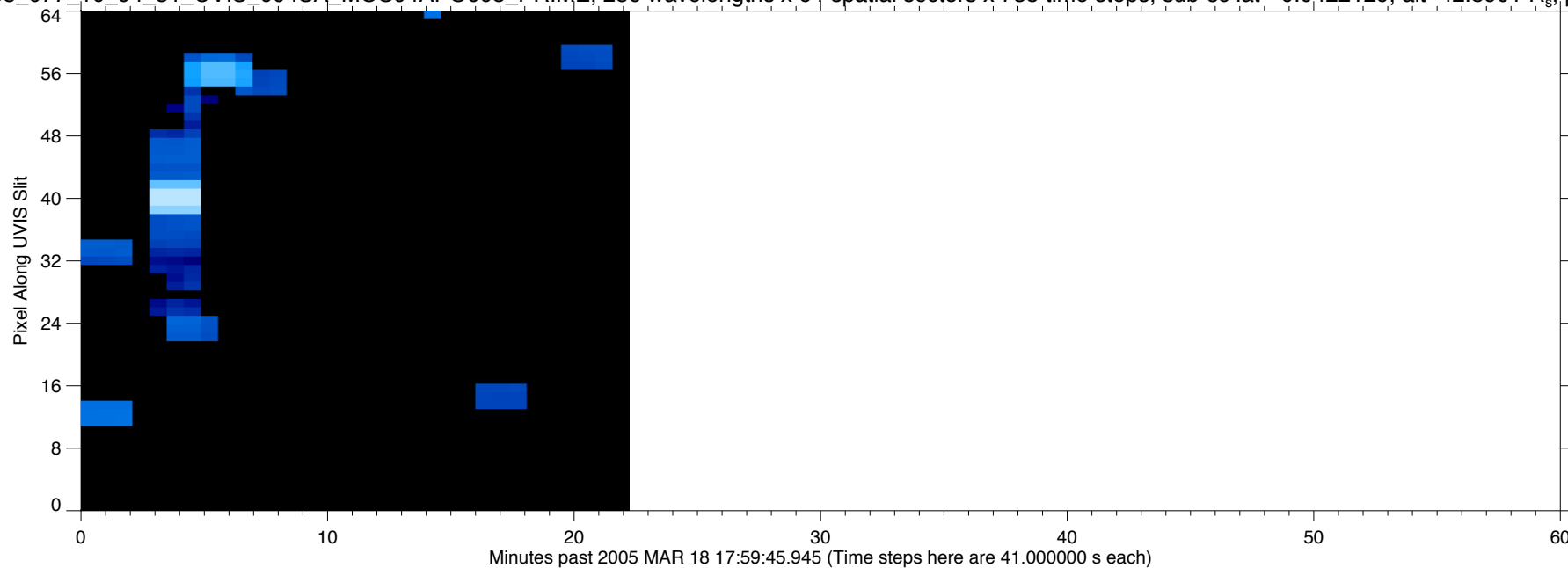
EUV2005\_077\_10\_04\_31\_UVIS\_004SA\_MOS04APO008\_PRIME, 256 wavelengths x 64 spatial sectors x 735 time steps, sub-sc lat=-0.0422129, alt=42.8901 R<sub>s</sub>, phase=68.5985



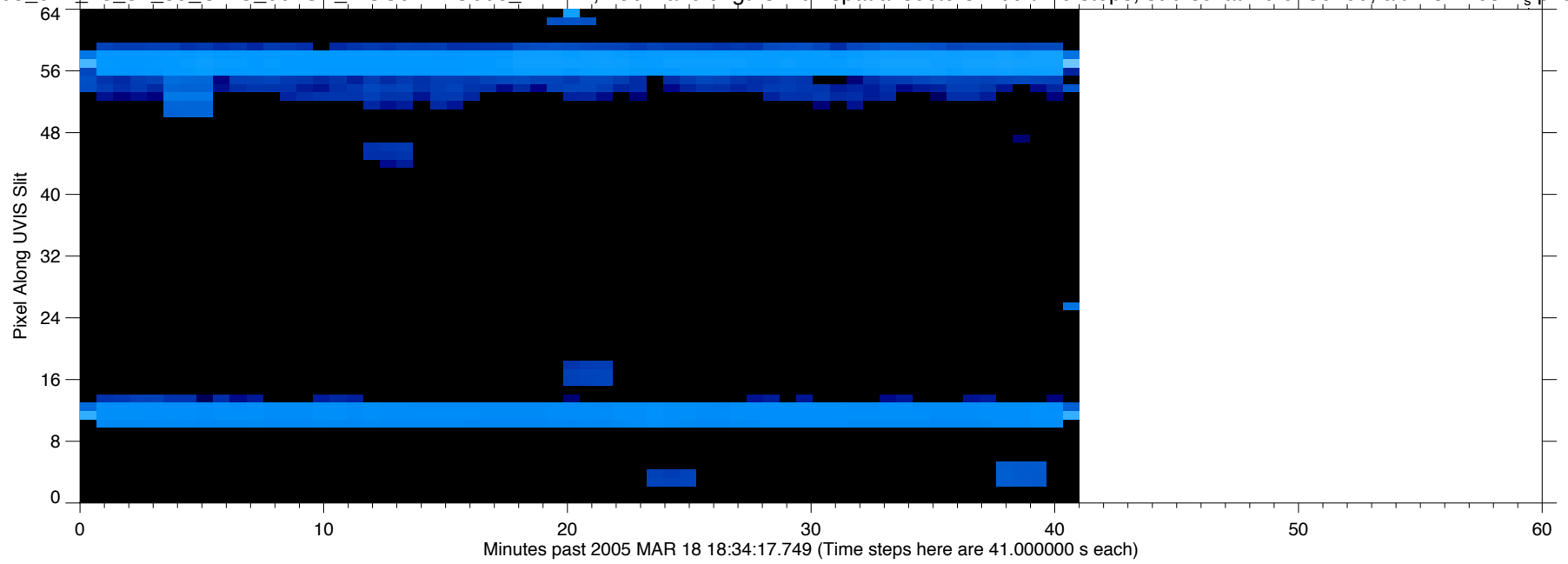
EUV2005\_077\_10\_04\_31\_UVIS\_004SA\_MOS04APO008\_PRIME, 256 wavelengths x 64 spatial sectors x 735 time steps, sub-sc lat=-0.0422129, alt=42.8901 R<sub>s</sub>, phase=68.5985



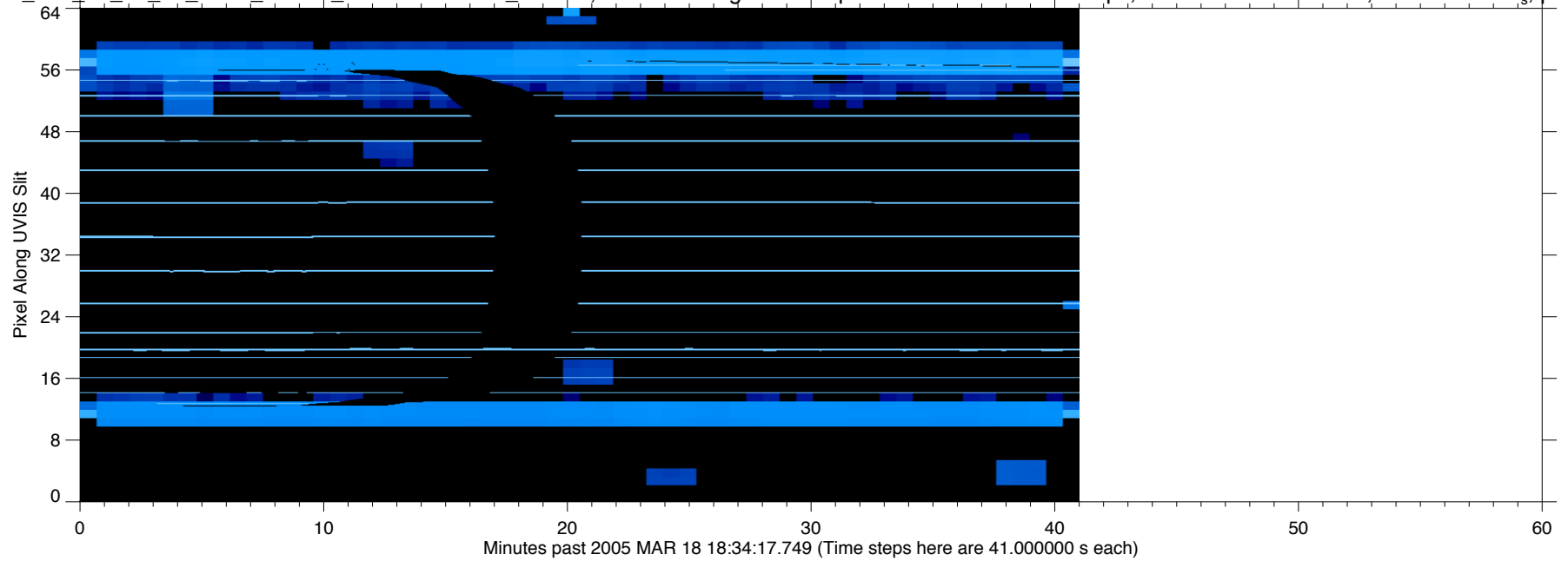
EUV2005\_077\_10\_04\_31\_UVIS\_004SA\_MOS04APO008\_PRIME, 256 wavelengths x 64 spatial sectors x 735 time steps, sub-sc lat=-0.0422129, alt=42.8901 R<sub>s</sub>, phase=68.5985



EUV2005\_077\_18\_34\_39\_UVIS\_004SA\_MOS04APO008\_PRIME, 256 wavelengths x 64 spatial sectors x 60 time steps, sub-sc lat=-0.0456209, alt=43.1163 R<sub>s</sub> phase=67.7334

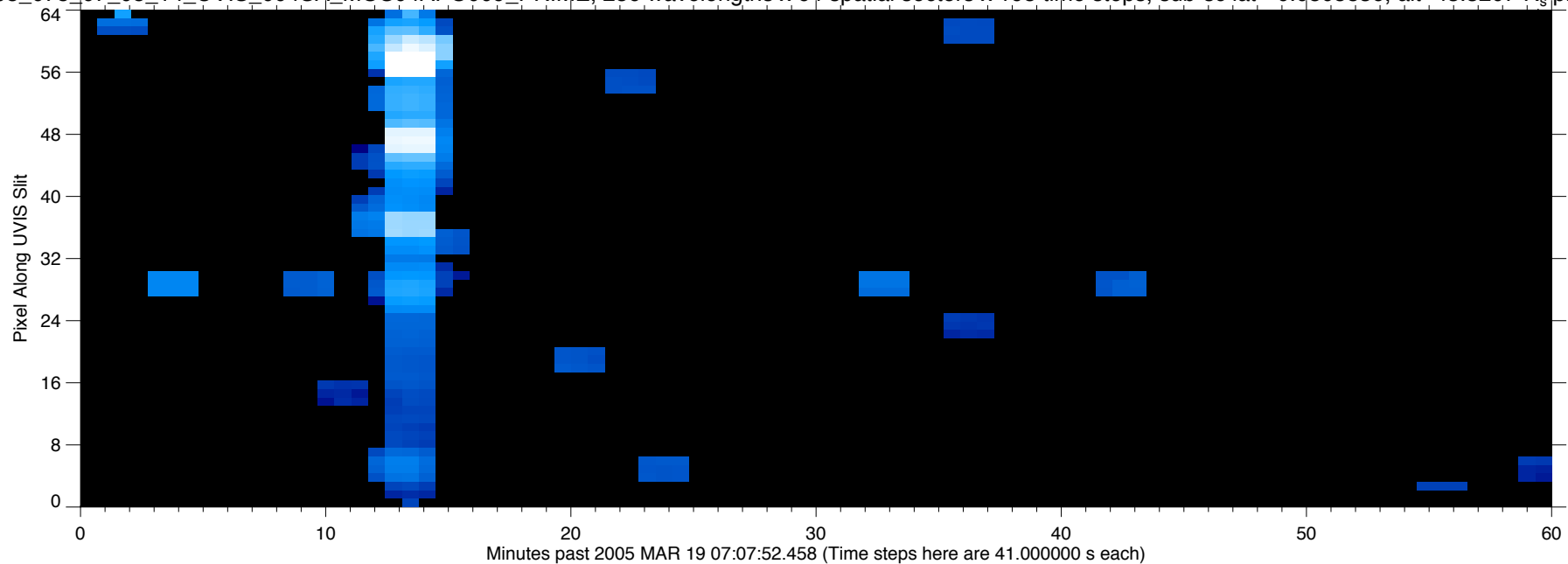


EUV2005\_077\_18\_34\_39\_UVIS\_004SA\_MOS04APO008\_PRIME, 256 wavelengths x 64 spatial sectors x 60 time steps, sub-sc lat=-0.0456209, alt=43.1163 R<sub>s</sub> phase=67.7334

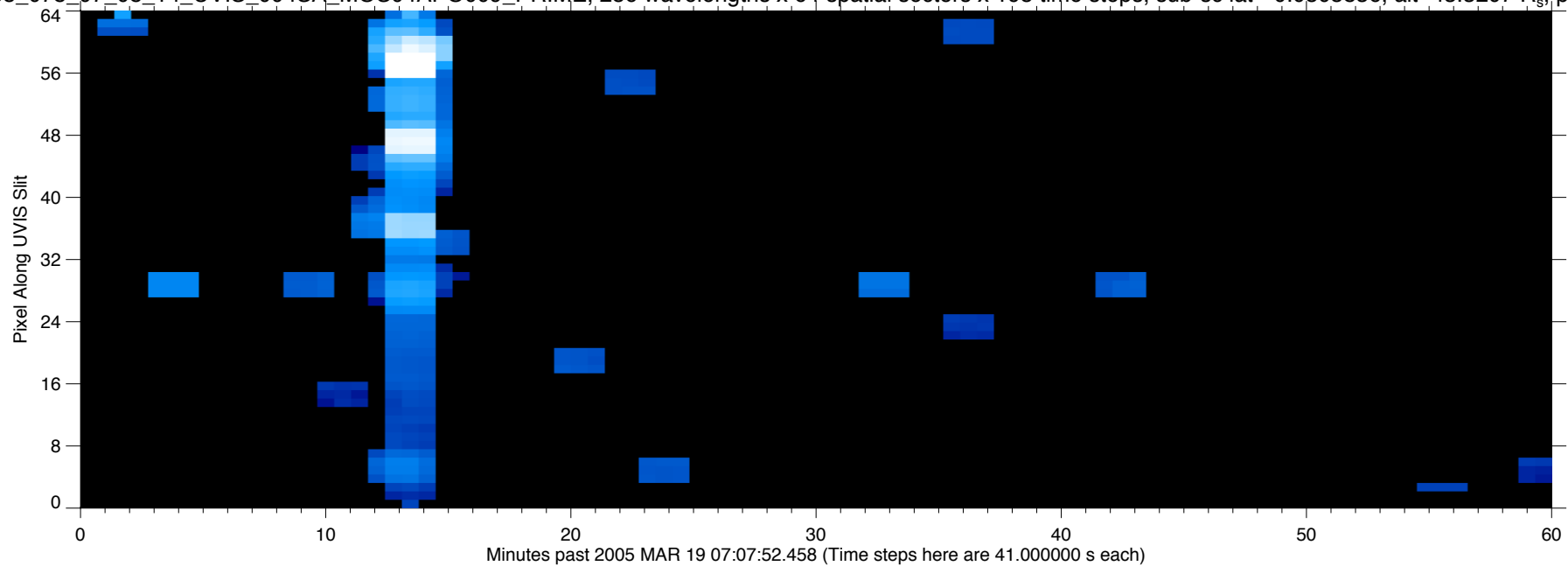




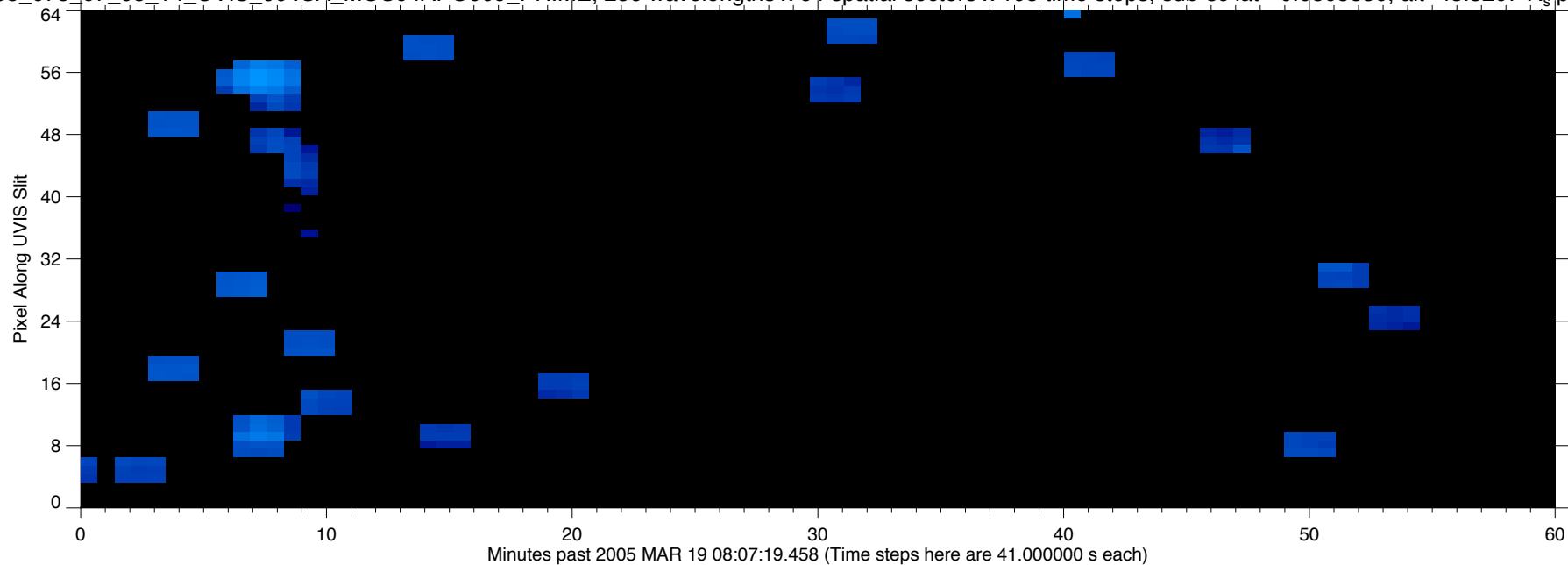
EUV2005\_078\_07\_08\_14\_UVIS\_004SA\_MOS04APO009\_PRIME, 256 wavelengths x 64 spatial sectors x 195 time steps, sub-sc lat=-0.0505836, alt=43.3207 R<sub>s</sub>, phase=66.4702



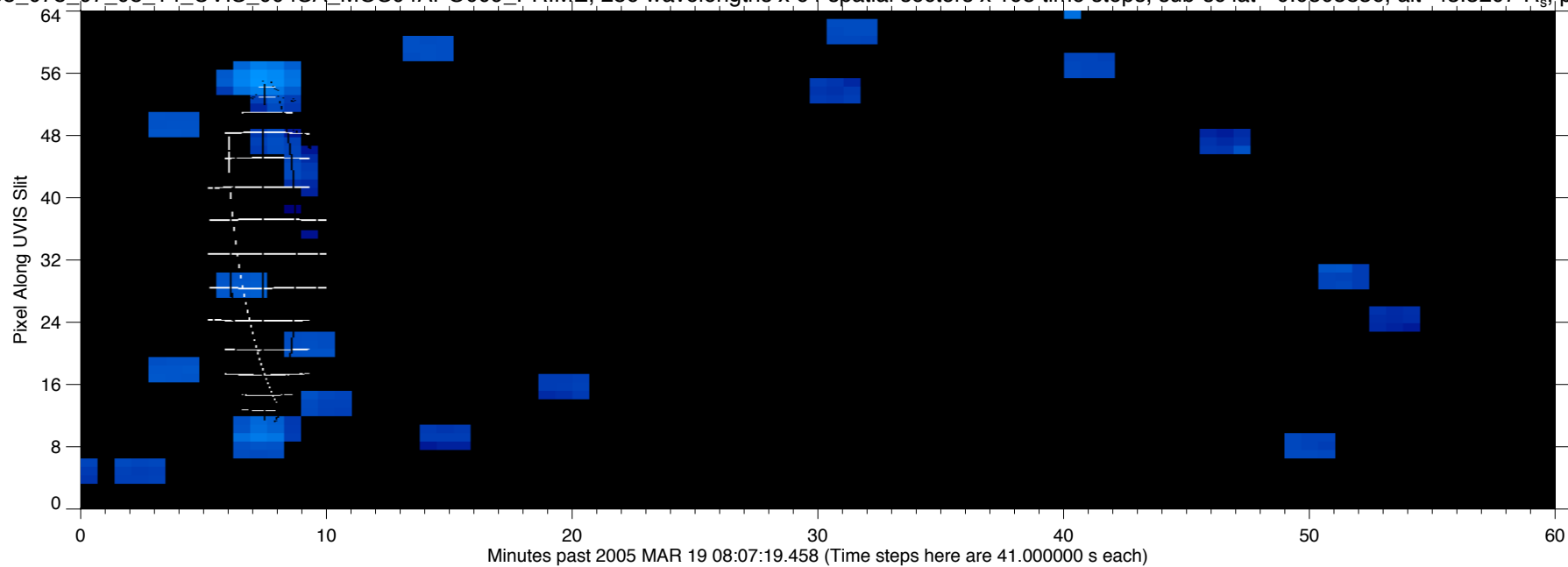
EUV2005\_078\_07\_08\_14\_UVIS\_004SA\_MOS04APO009\_PRIME, 256 wavelengths x 64 spatial sectors x 195 time steps, sub-sc lat=-0.0505836, alt=43.3207 R<sub>s</sub>, phase=66.4702



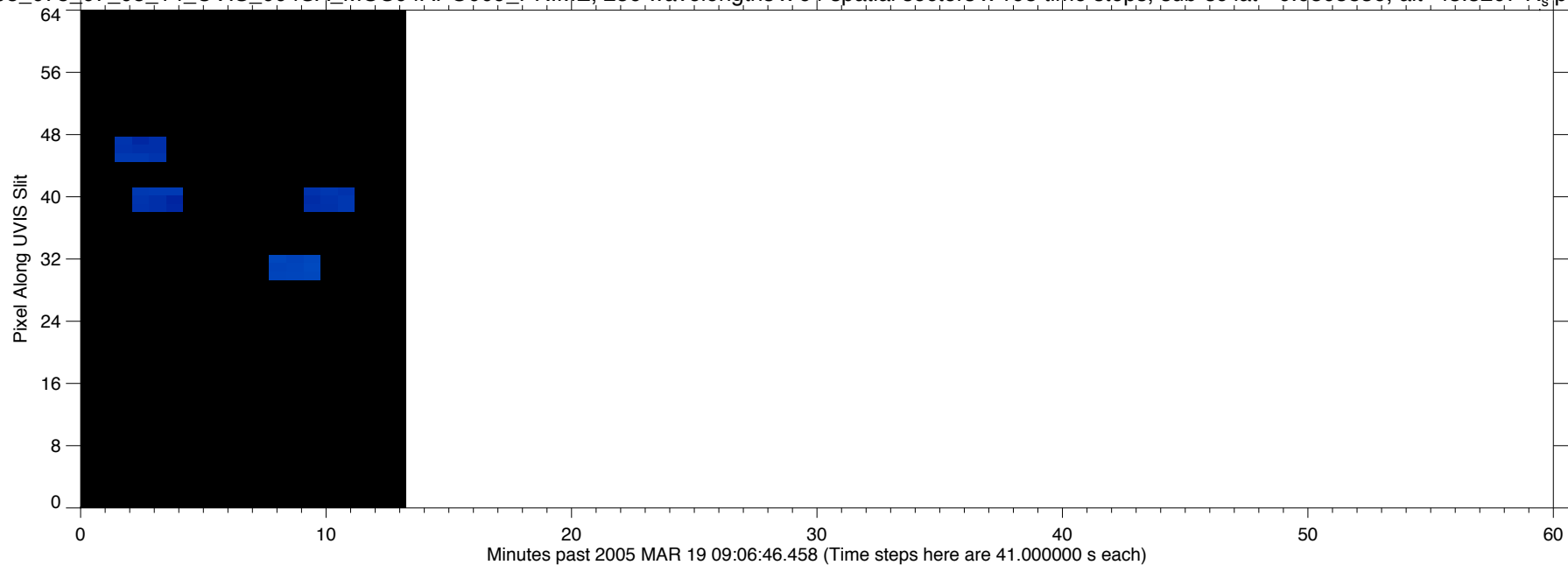
EUV2005\_078\_07\_08\_14\_UVIS\_004SA\_MOS04APO009\_PRIME, 256 wavelengths x 64 spatial sectors x 195 time steps, sub-sc lat=-0.0505836, alt=43.3207 R<sub>s</sub>, phase=66.4702



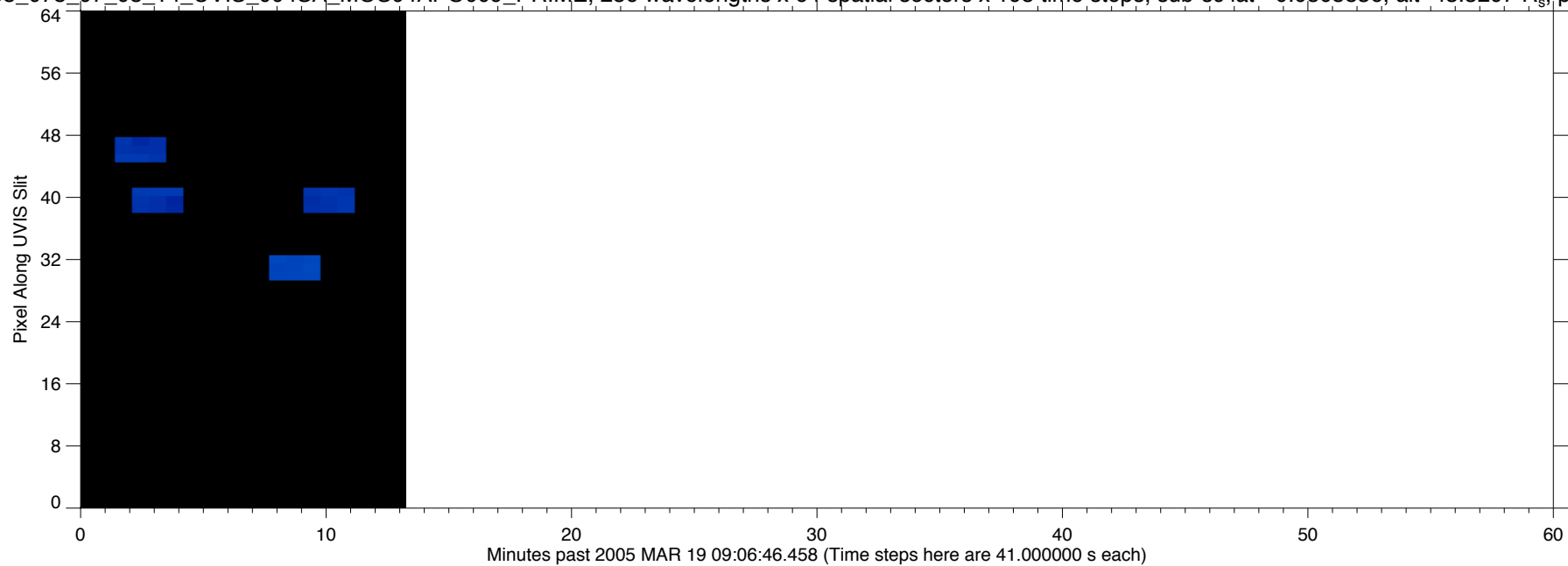
EUV2005\_078\_07\_08\_14\_UVIS\_004SA\_MOS04APO009\_PRIME, 256 wavelengths x 64 spatial sectors x 195 time steps, sub-sc lat=-0.0505836, alt=43.3207 R<sub>s</sub>, phase=66.4702



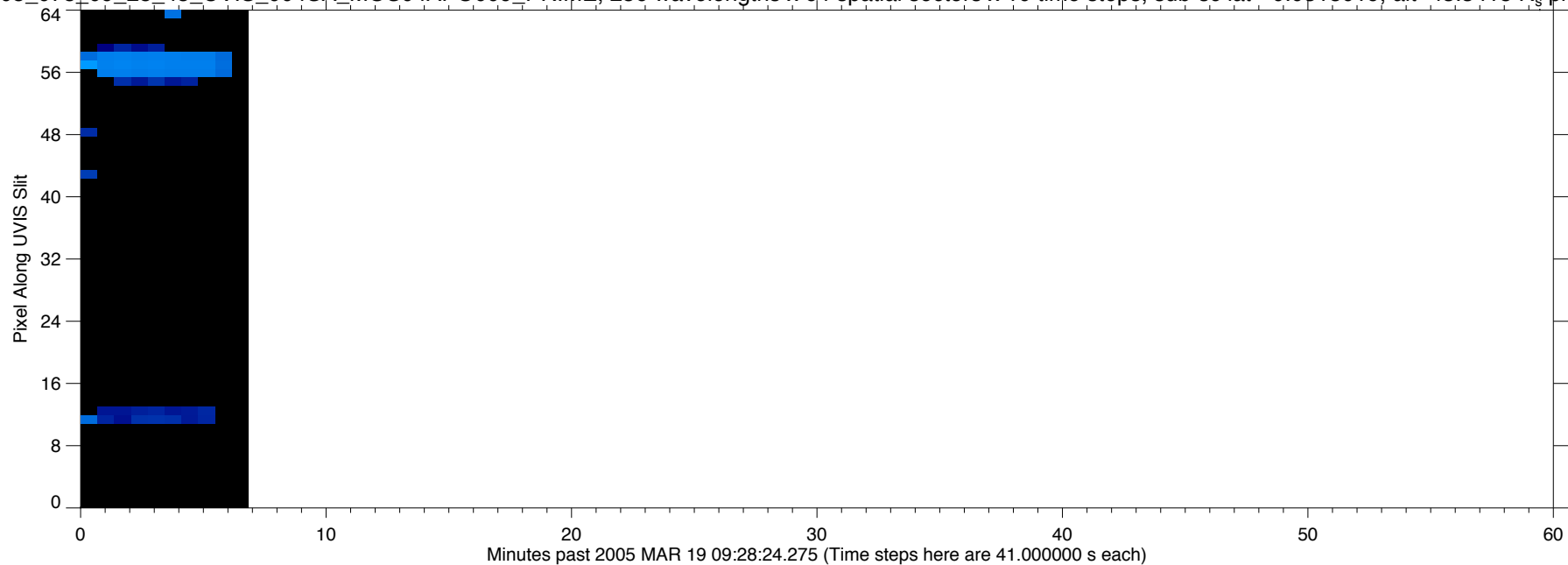
EUV2005\_078\_07\_08\_14\_UVIS\_004SA\_MOS04APO009\_PRIME, 256 wavelengths x 64 spatial sectors x 195 time steps, sub-sc lat=-0.0505836, alt=43.3207 R<sub>s</sub>, phase=66.4702



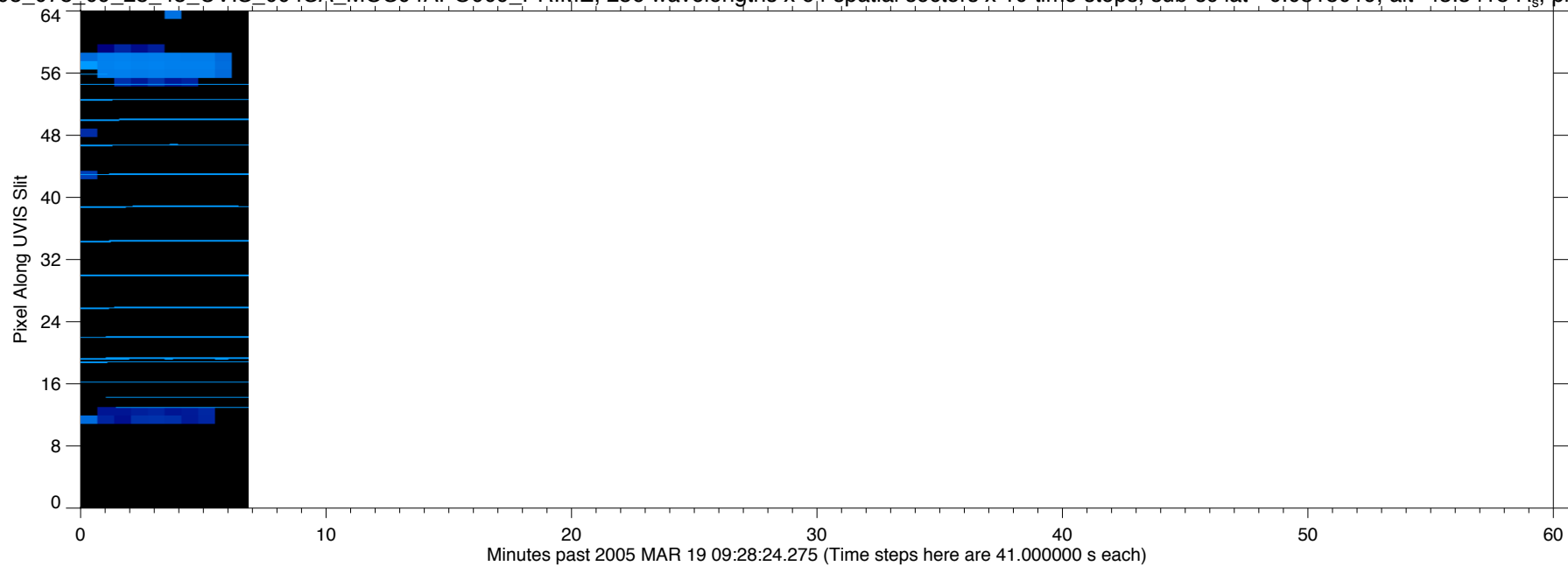
EUV2005\_078\_07\_08\_14\_UVIS\_004SA\_MOS04APO009\_PRIME, 256 wavelengths x 64 spatial sectors x 195 time steps, sub-sc lat=-0.0505836, alt=43.3207 R<sub>s</sub>, phase=66.4702



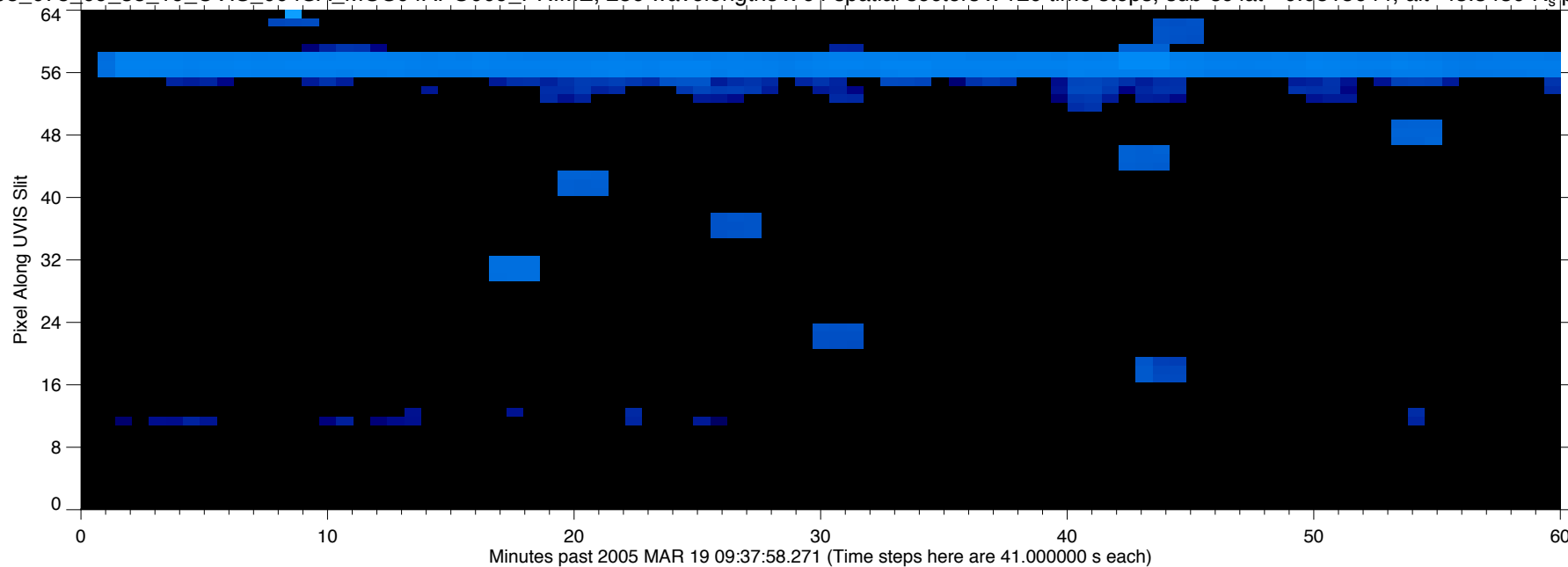
EUV2005\_078\_09\_28\_45\_UVIS\_004SA\_MOS04APO009\_PRIME, 256 wavelengths x 64 spatial sectors x 10 time steps, sub-sc lat=-0.0515019, alt=43.3418 R<sub>s</sub> phase=66.2359



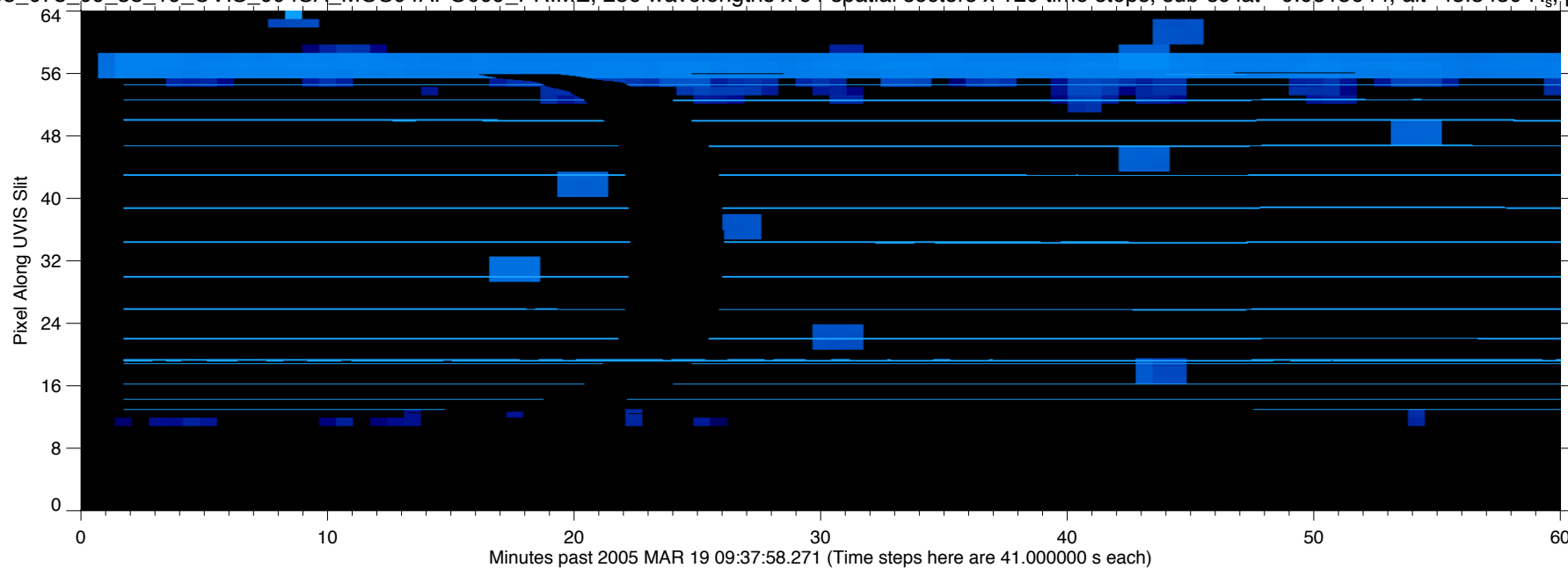
EUV2005\_078\_09\_28\_45\_UVIS\_004SA\_MOS04APO009\_PRIME, 256 wavelengths x 64 spatial sectors x 10 time steps, sub-sc lat=-0.0515019, alt=43.3418 R<sub>s</sub> phase=66.2359



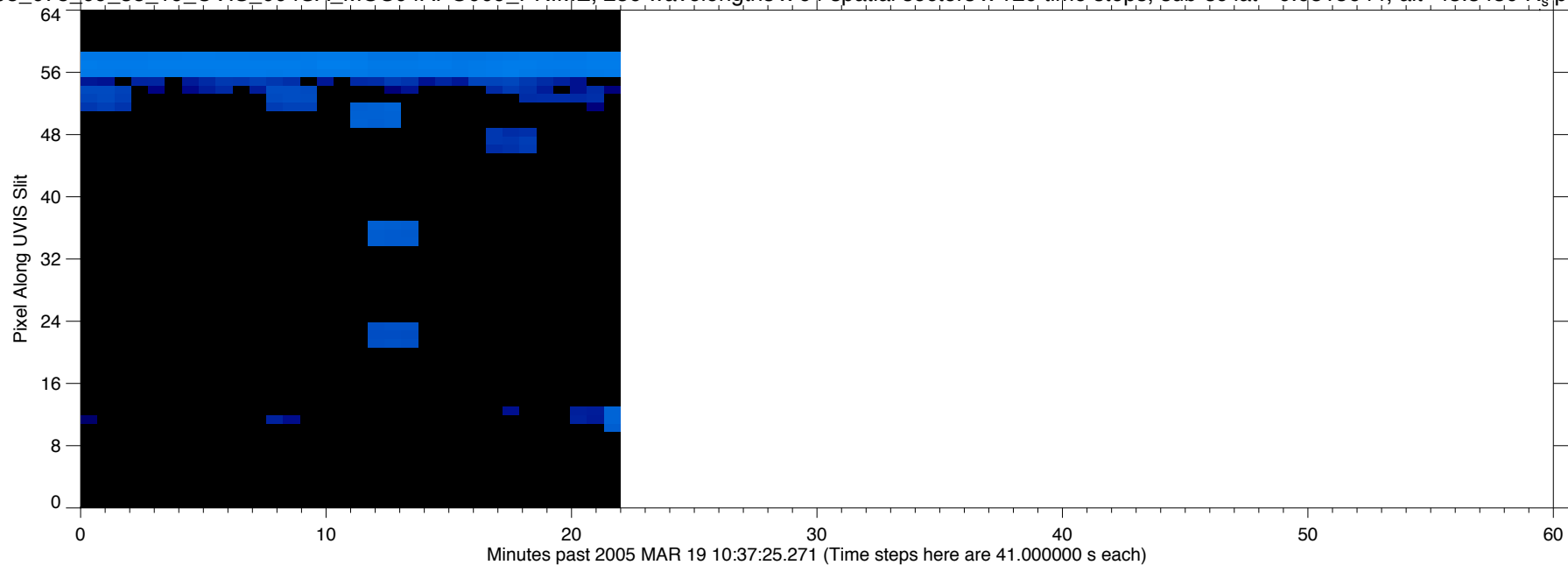
EUV2005\_078\_09\_38\_19\_UVIS\_004SA\_MOS04APO009\_PRIME, 256 wavelengths x 64 spatial sectors x 120 time steps, sub-sc lat=-0.0515644, alt=43.3430 R<sub>s</sub>, phase=66.2200



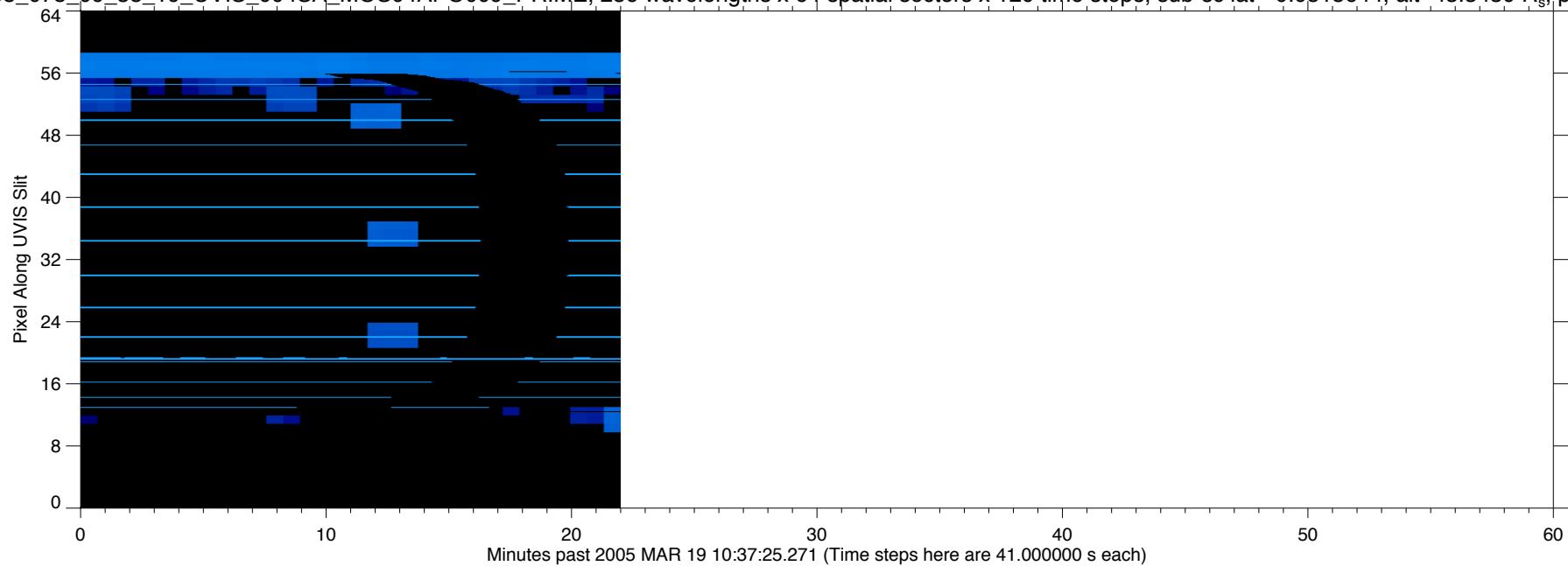
EUV2005\_078\_09\_38\_19\_UVIS\_004SA\_MOS04APO009\_PRIME, 256 wavelengths x 64 spatial sectors x 120 time steps, sub-sc lat=-0.0515644, alt=43.3430 R<sub>s</sub>, phase=66.2200



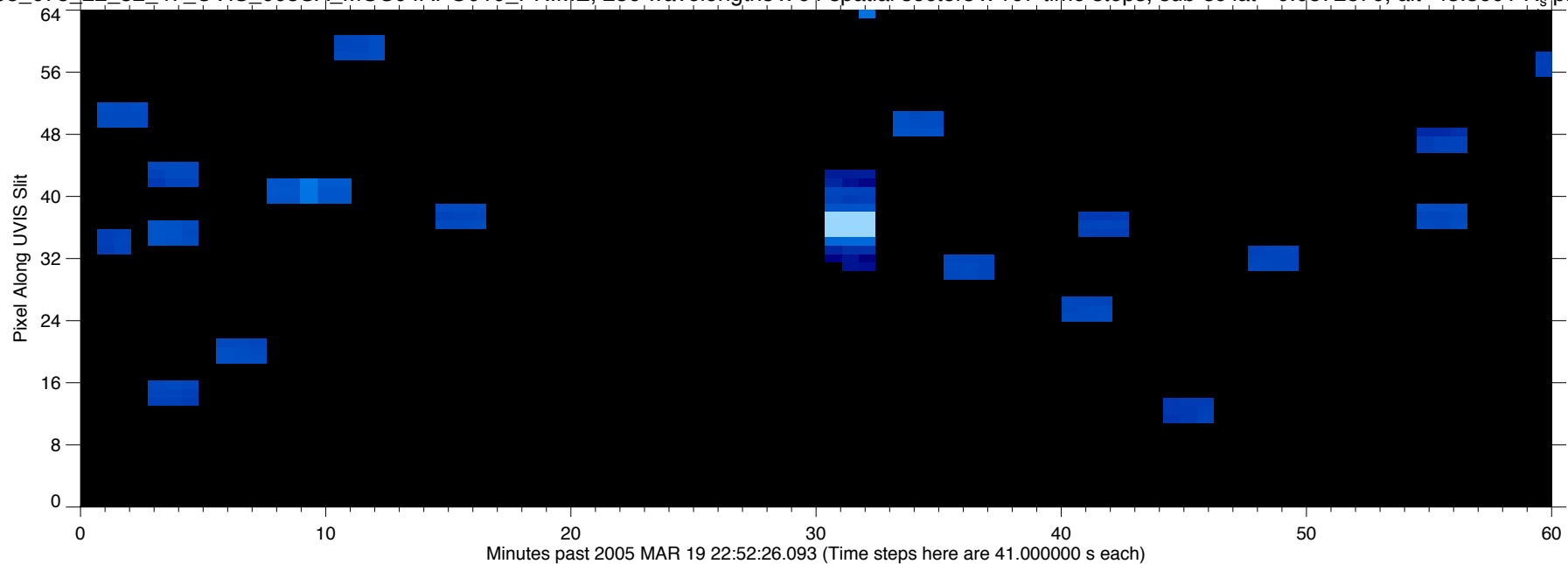
EUV2005\_078\_09\_38\_19\_UVIS\_004SA\_MOS04APO009\_PRIME, 256 wavelengths x 64 spatial sectors x 120 time steps, sub-sc lat=-0.0515644, alt=43.3430 R<sub>s</sub>, phase=66.2200



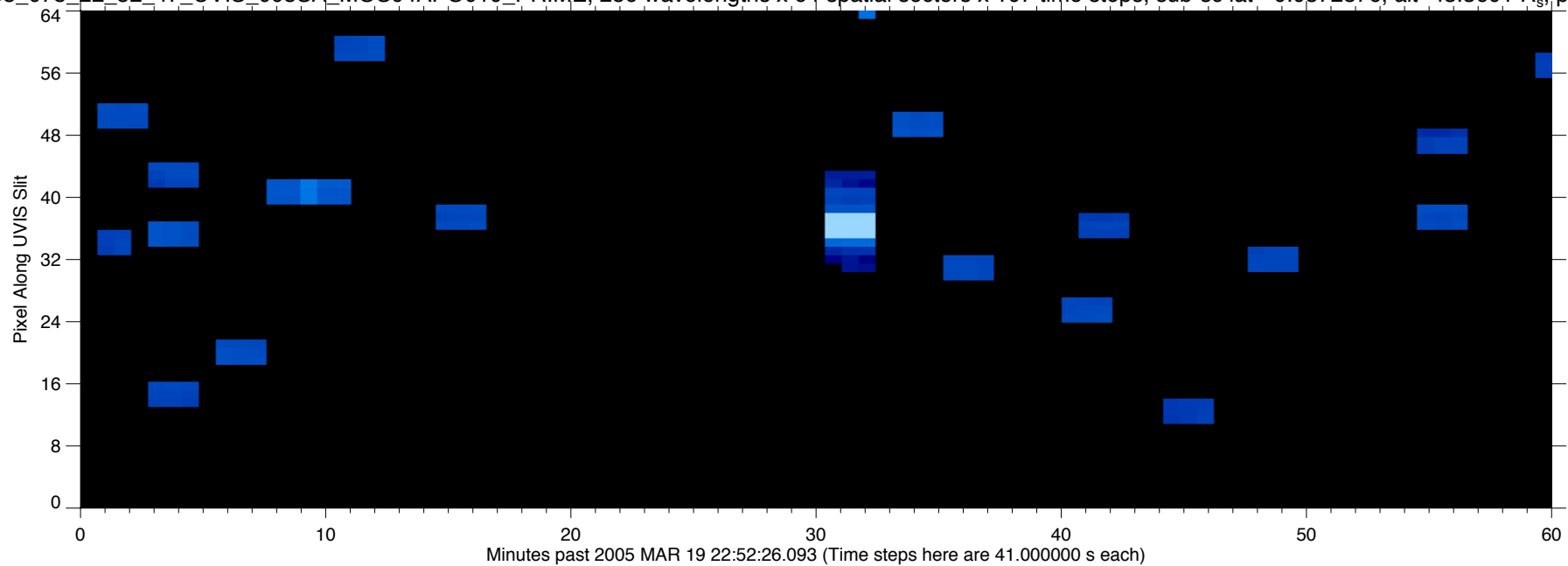
EUV2005\_078\_09\_38\_19\_UVIS\_004SA\_MOS04APO009\_PRIME, 256 wavelengths x 64 spatial sectors x 120 time steps, sub-sc lat=-0.0515644, alt=43.3430 R<sub>s</sub>, phase=66.2200



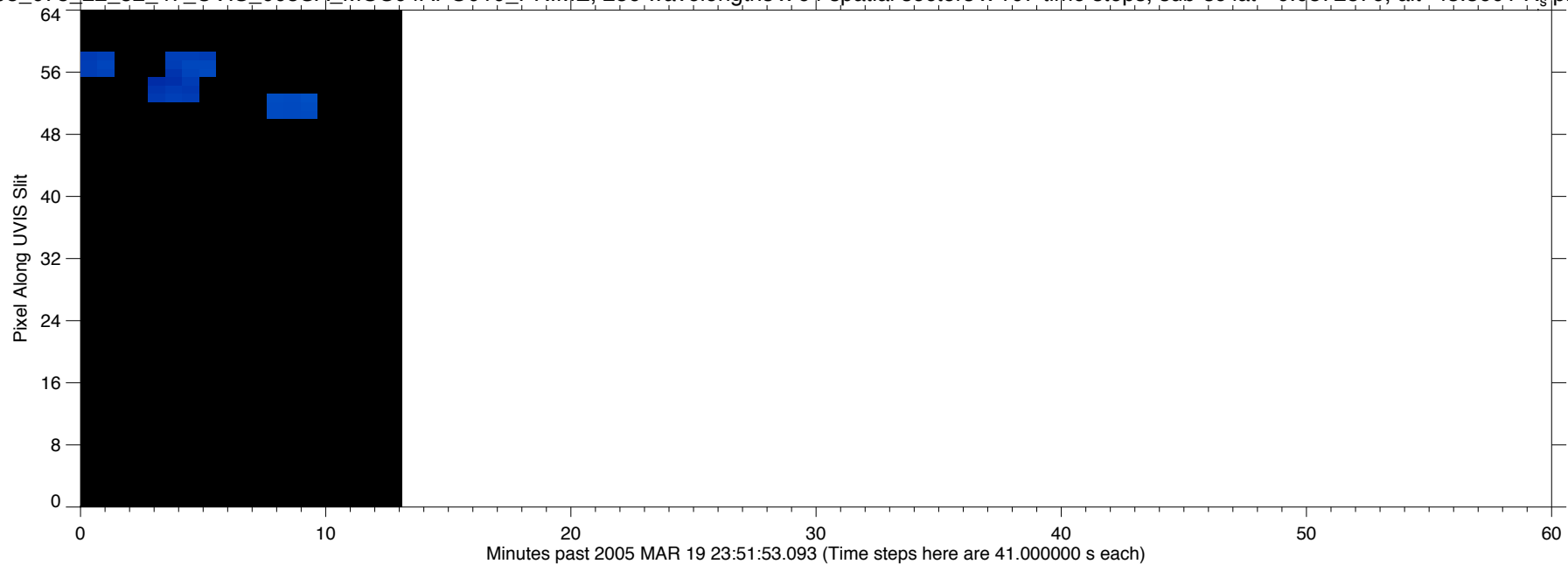
EUV2005\_078\_22\_52\_47\_UVIS\_005SA\_MOS04APO010\_PRIME, 256 wavelengths x 64 spatial sectors x 107 time steps, sub-sc lat=-0.0572876, alt=43.3601 R<sub>s</sub>, phase=64.8993



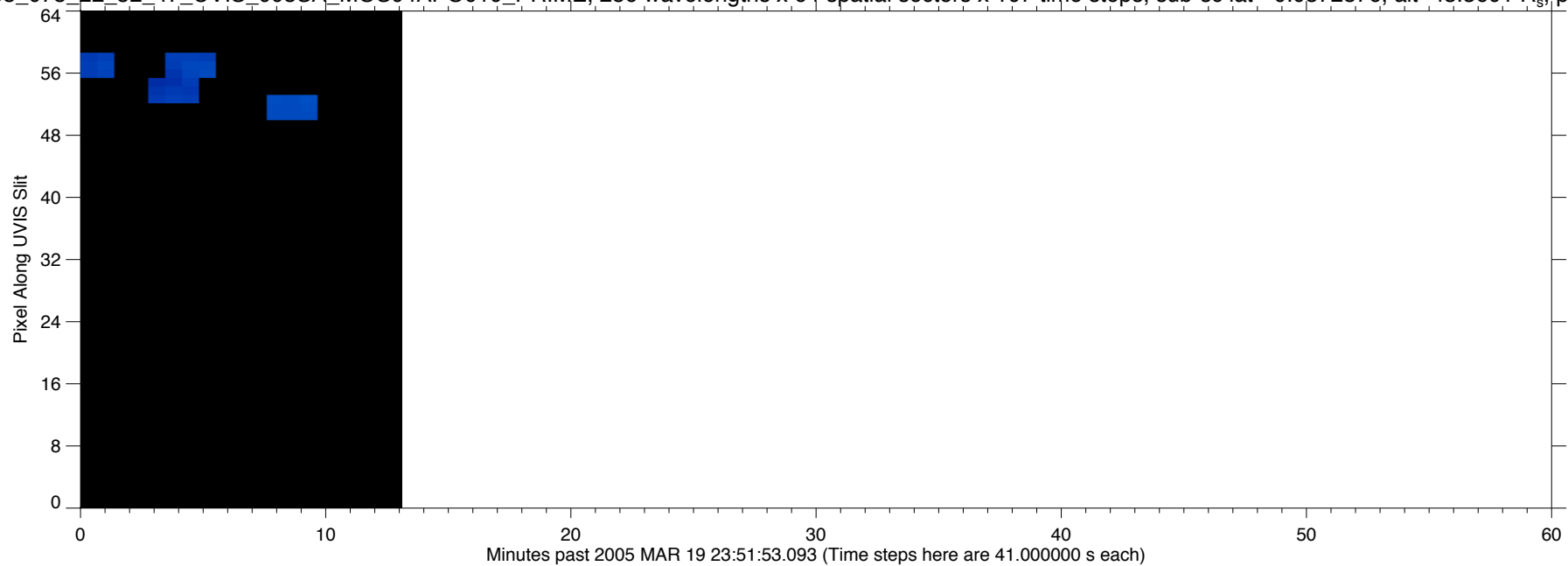
EUV2005\_078\_22\_52\_47\_UVIS\_005SA\_MOS04APO010\_PRIME, 256 wavelengths x 64 spatial sectors x 107 time steps, sub-sc lat=-0.0572876, alt=43.3601 R<sub>s</sub>, phase=64.8993



EUV2005\_078\_22\_52\_47\_UVIS\_005SA\_MOS04APO010\_PRIME, 256 wavelengths x 64 spatial sectors x 107 time steps, sub-sc lat=-0.0572876, alt=43.3601 R<sub>s</sub>, phase=64.8993

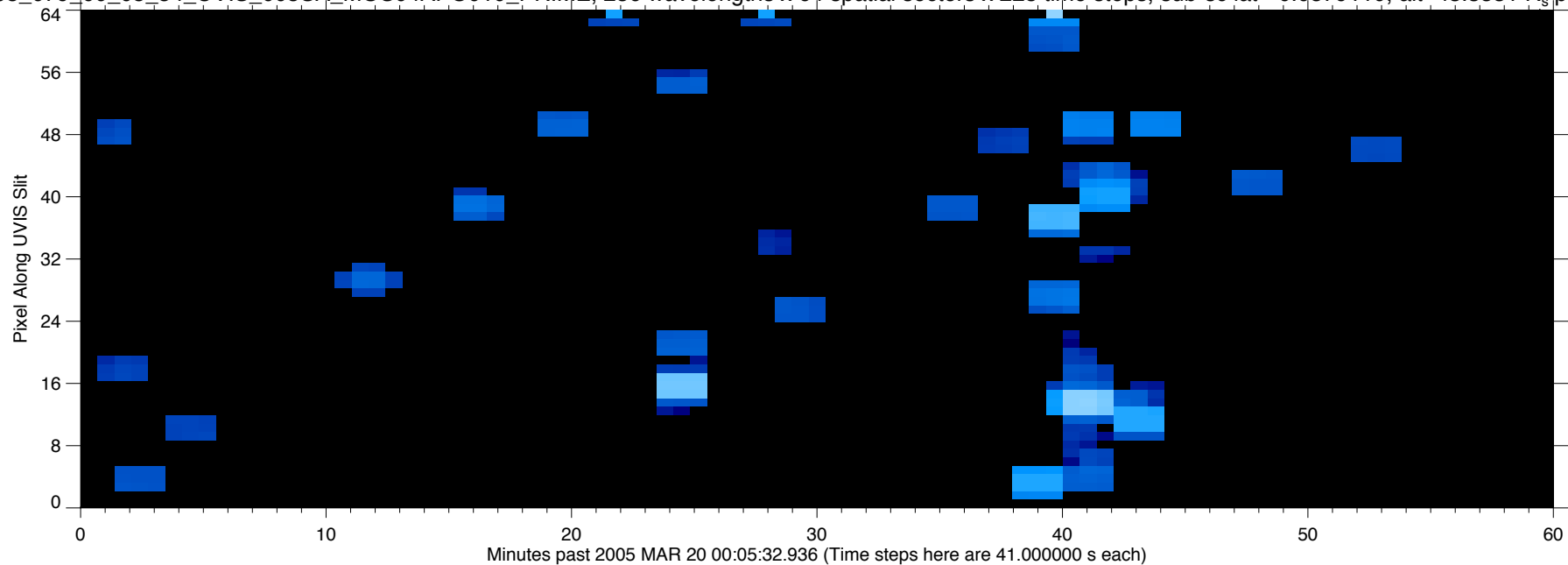


EUV2005\_078\_22\_52\_47\_UVIS\_005SA\_MOS04APO010\_PRIME, 256 wavelengths x 64 spatial sectors x 107 time steps, sub-sc lat=-0.0572876, alt=43.3601 R<sub>s</sub>, phase=64.8993

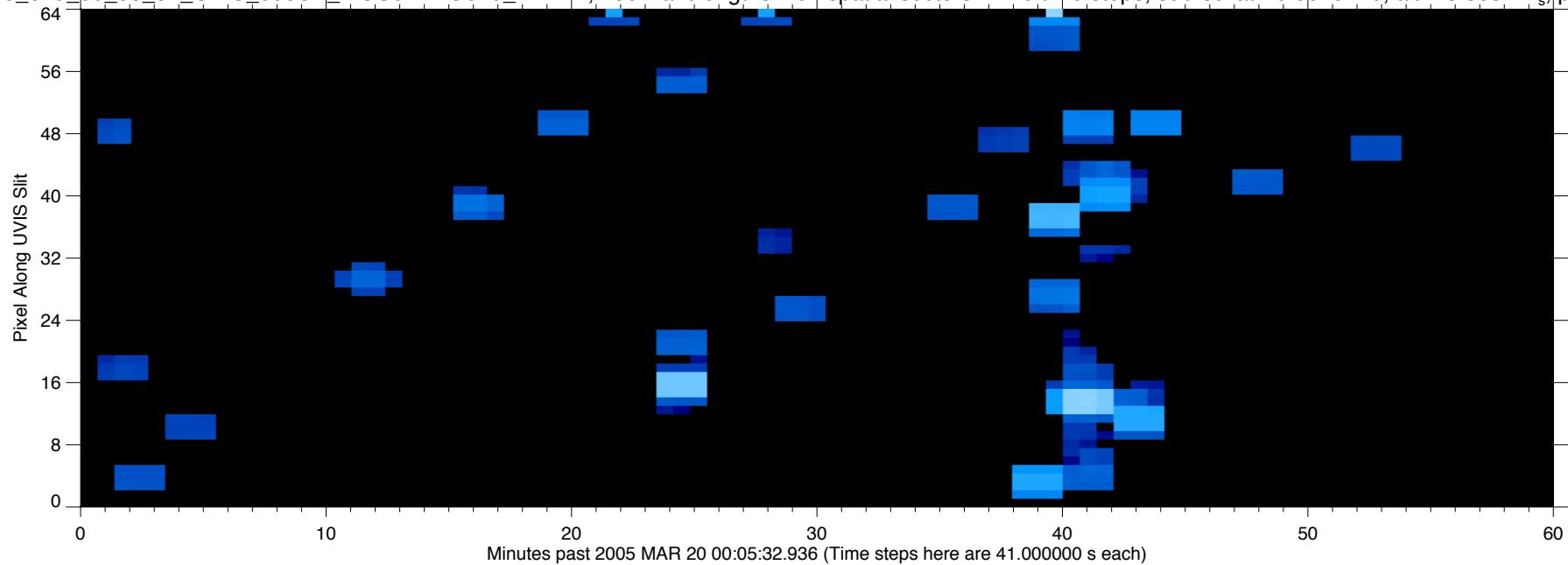




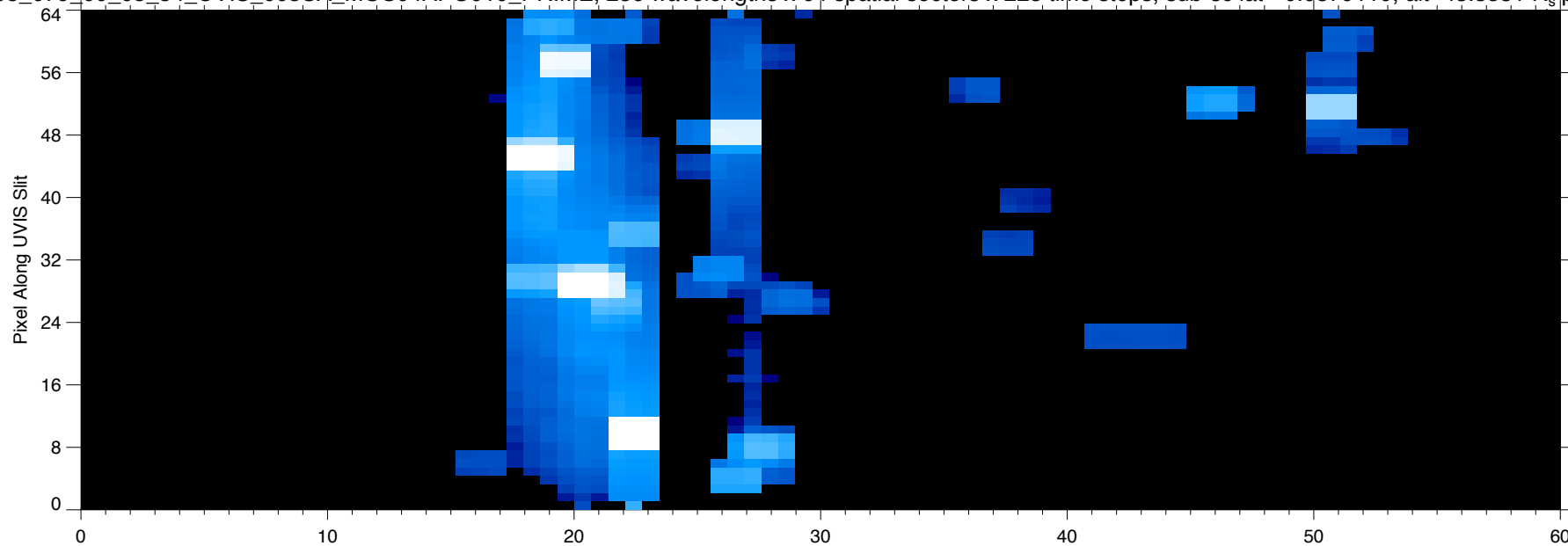
EUV2005\_079\_00\_05\_54\_UVIS\_005SA\_MOS04APO010\_PRIME, 256 wavelengths x 64 spatial sectors x 228 time steps, sub-sc lat=-0.0579110, alt=43.3531 R<sub>s</sub>, phase=64.7778



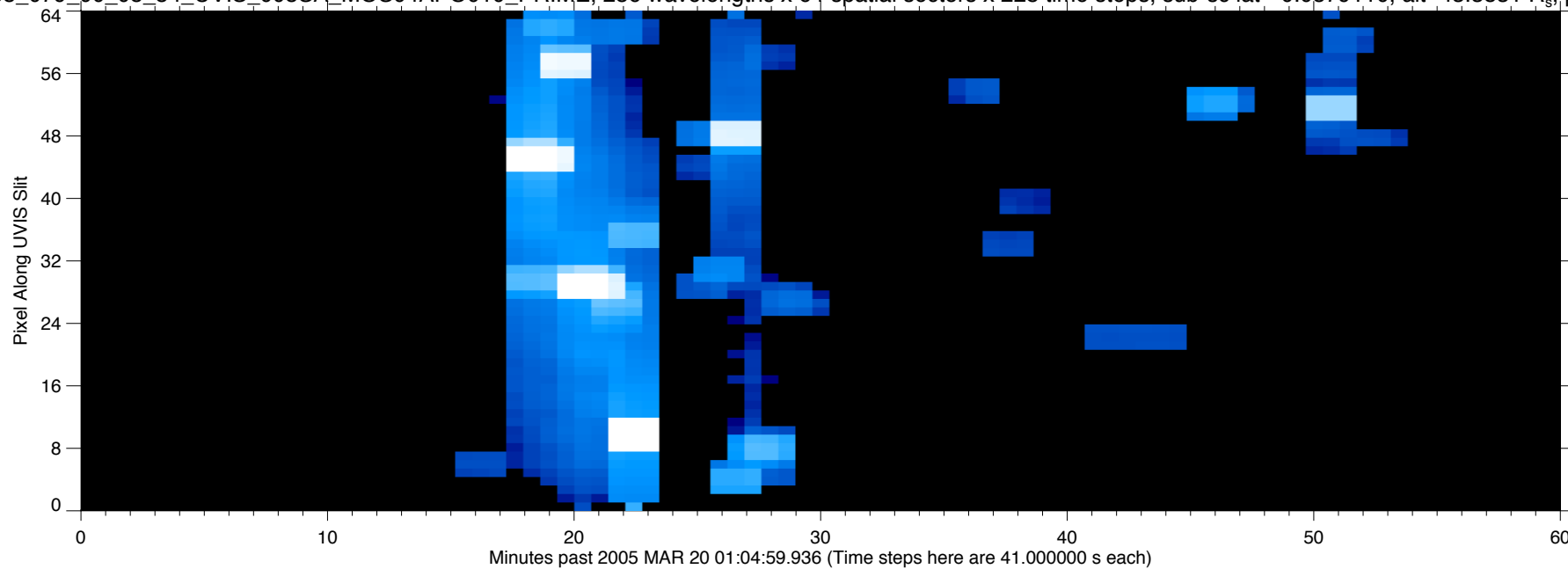
EUV2005\_079\_00\_05\_54\_UVIS\_005SA\_MOS04APO010\_PRIME, 256 wavelengths x 64 spatial sectors x 228 time steps, sub-sc lat=-0.0579110, alt=43.3531 R<sub>s</sub>, phase=64.7778



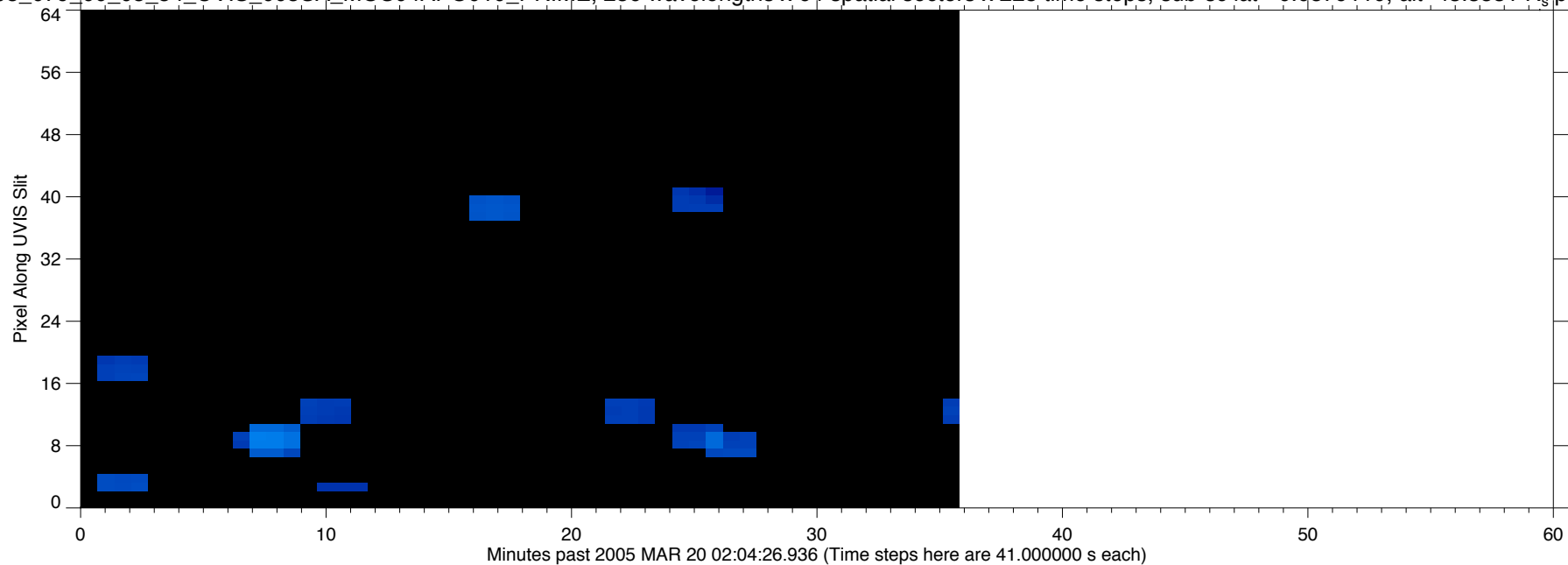
EUV2005\_079\_00\_05\_54\_UVIS\_005SA\_MOS04APO010\_PRIME, 256 wavelengths x 64 spatial sectors x 228 time steps, sub-sc lat=-0.0579110, alt=43.3531 R<sub>s</sub>, phase=64.7778



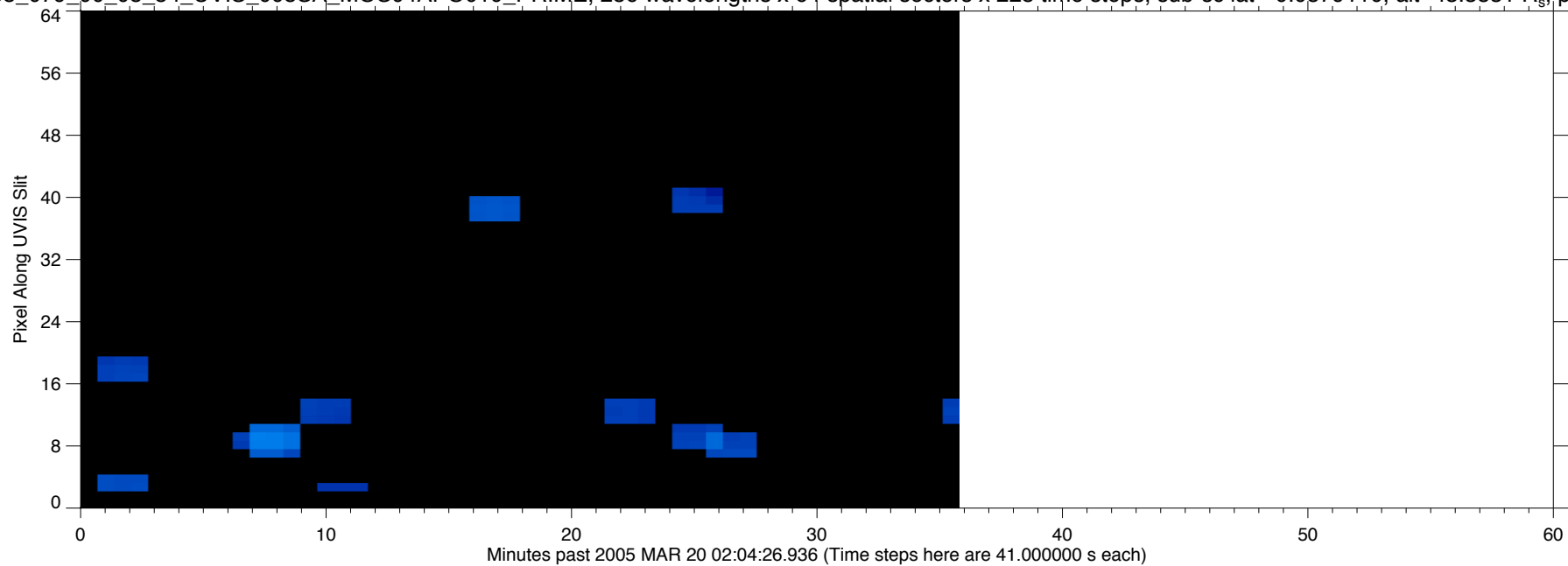
EUV2005\_079\_00\_05\_54\_UVIS\_005SA\_MOS04APO010\_PRIME, 256 wavelengths x 64 spatial sectors x 228 time steps, sub-sc lat=-0.0579110, alt=43.3531 R<sub>s</sub>, phase=64.7778



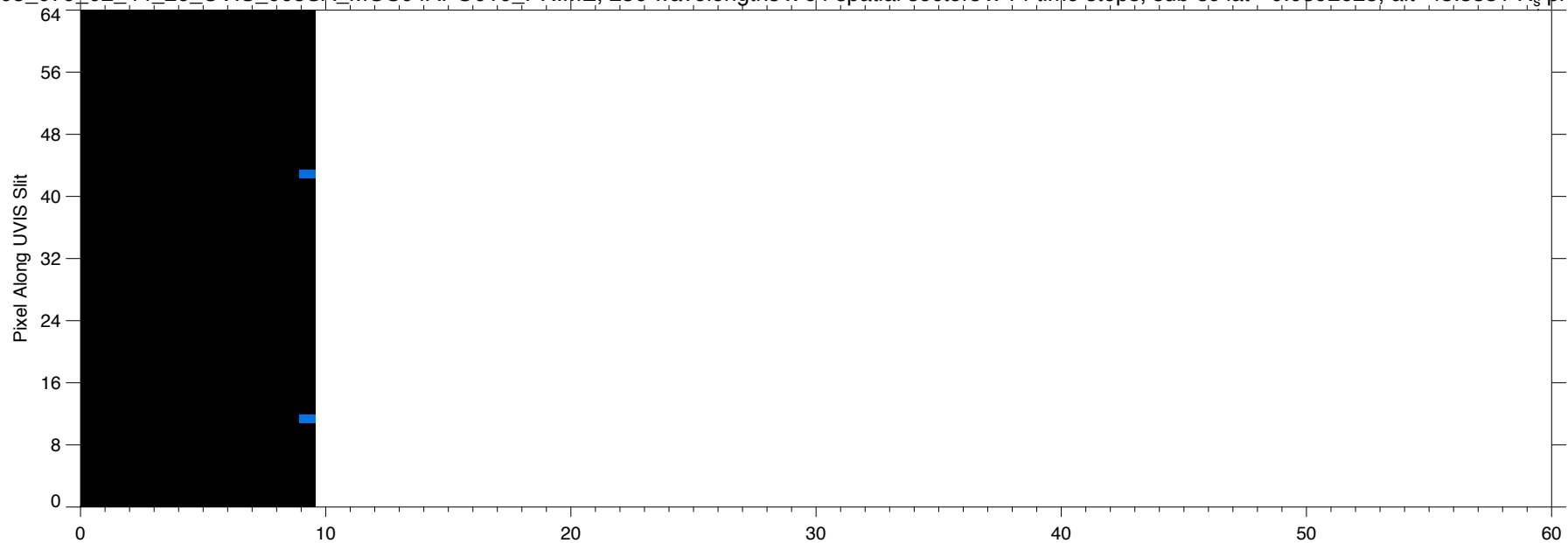
EUV2005\_079\_00\_05\_54\_UVIS\_005SA\_MOS04APO010\_PRIME, 256 wavelengths x 64 spatial sectors x 228 time steps, sub-sc lat=-0.0579110, alt=43.3531 R<sub>s</sub>, phase=64.7778



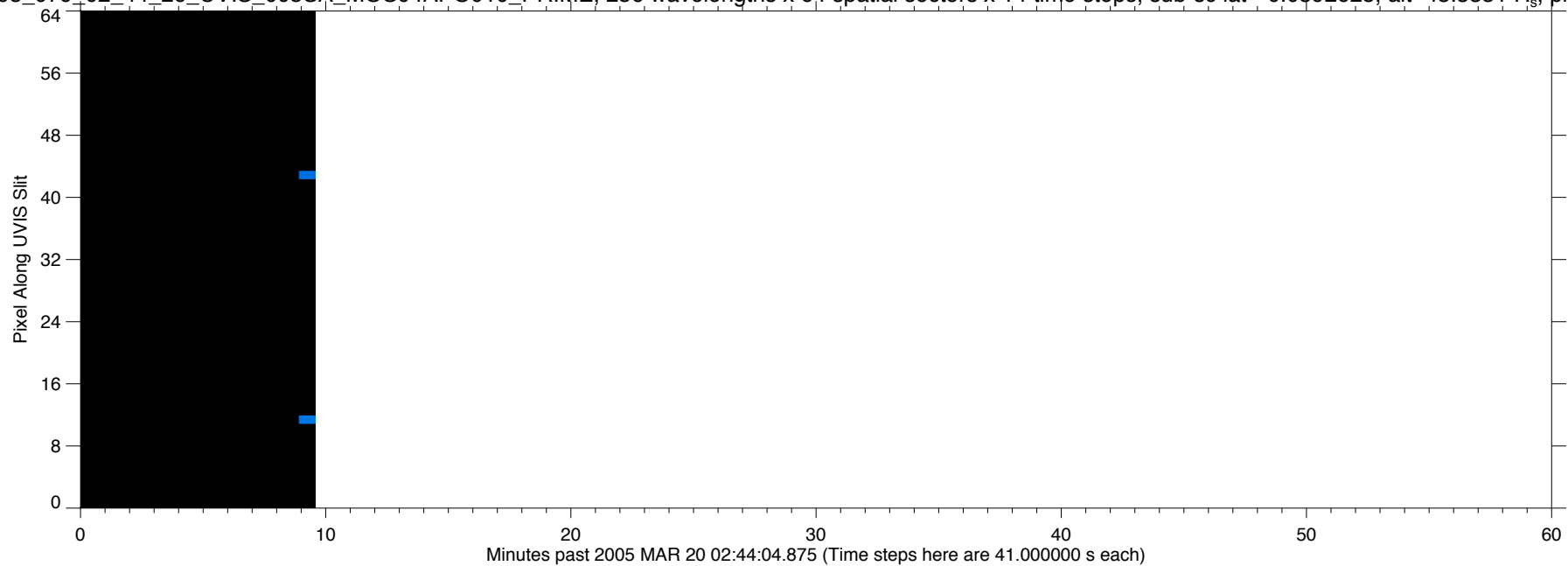
EUV2005\_079\_00\_05\_54\_UVIS\_005SA\_MOS04APO010\_PRIME, 256 wavelengths x 64 spatial sectors x 228 time steps, sub-sc lat=-0.0579110, alt=43.3531 R<sub>s</sub>, phase=64.7778



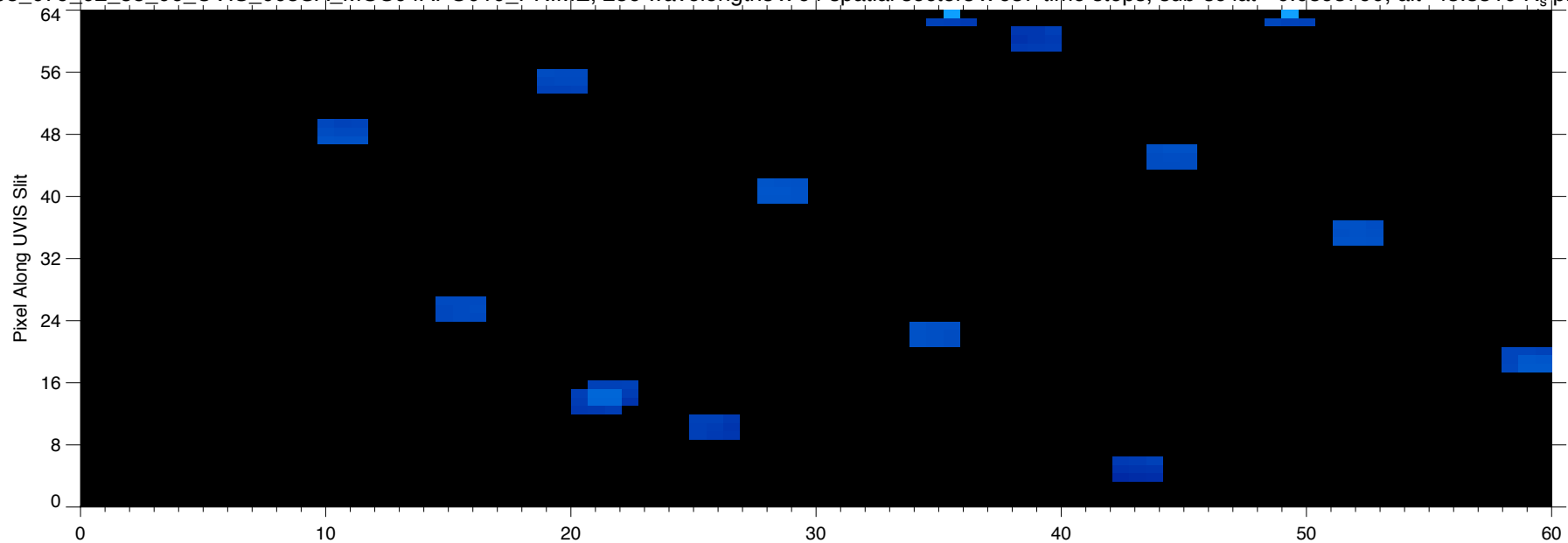
EUV2005\_079\_02\_44\_26\_UVIS\_005SA\_MOS04APO010\_PRIME, 256 wavelengths x 64 spatial sectors x 14 time steps, sub-sc lat=-0.0592625, alt=43.3331 R<sub>s</sub> phase=64.5143



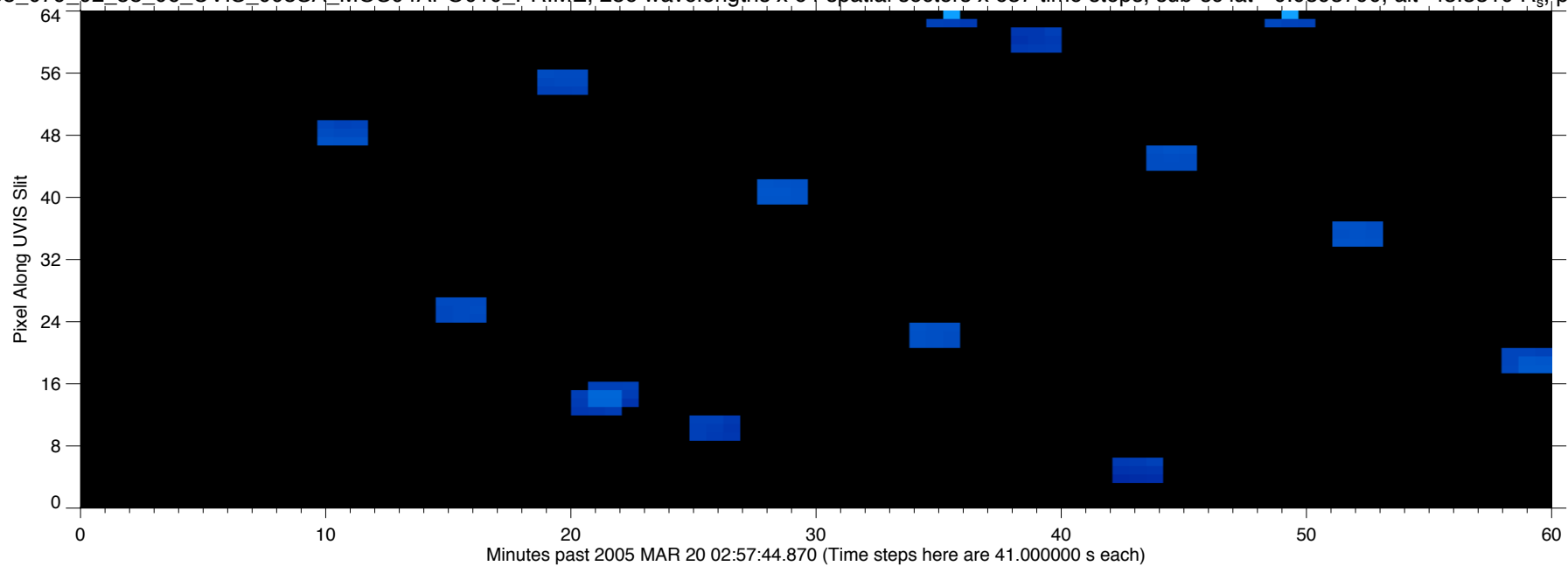
EUV2005\_079\_02\_44\_26\_UVIS\_005SA\_MOS04APO010\_PRIME, 256 wavelengths x 64 spatial sectors x 14 time steps, sub-sc lat=-0.0592625, alt=43.3331 R<sub>s</sub> phase=64.5143



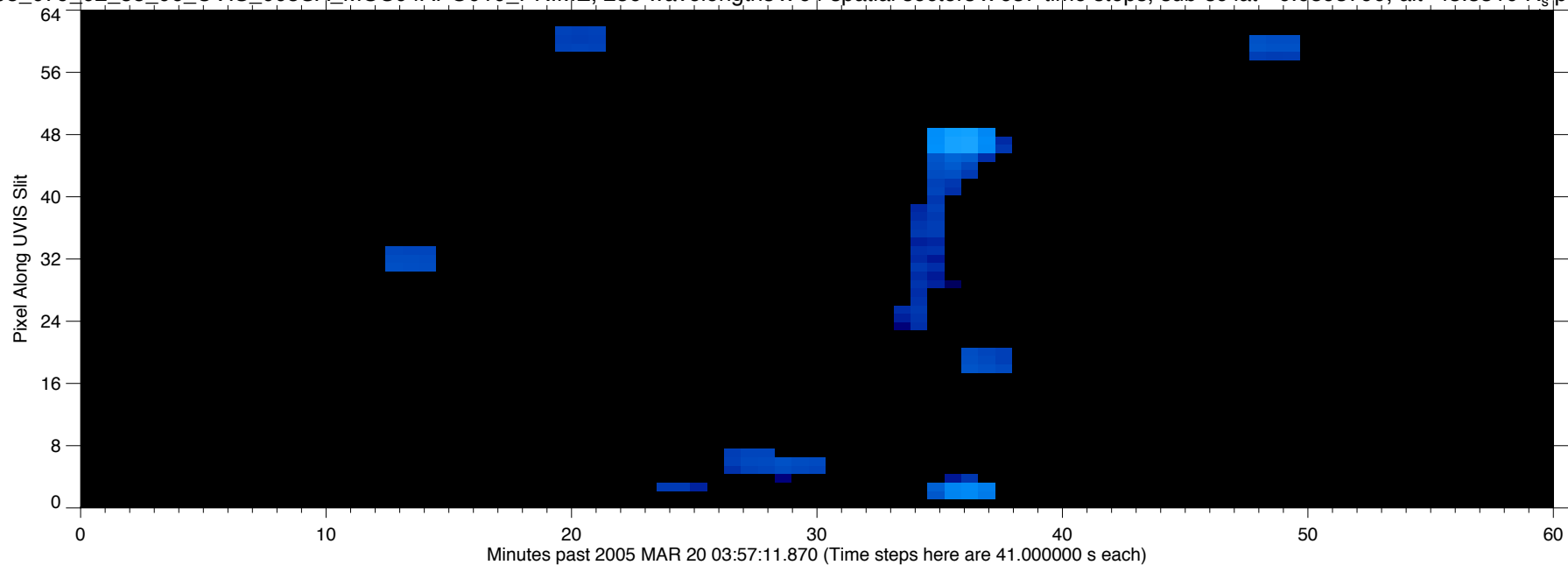
EUV2005\_079\_02\_58\_06\_UVIS\_005SA\_MOS04APO010\_PRIME, 256 wavelengths x 64 spatial sectors x 637 time steps, sub-sc lat=-0.0593790, alt=43.3310 R<sub>s</sub>, phase=64.4916



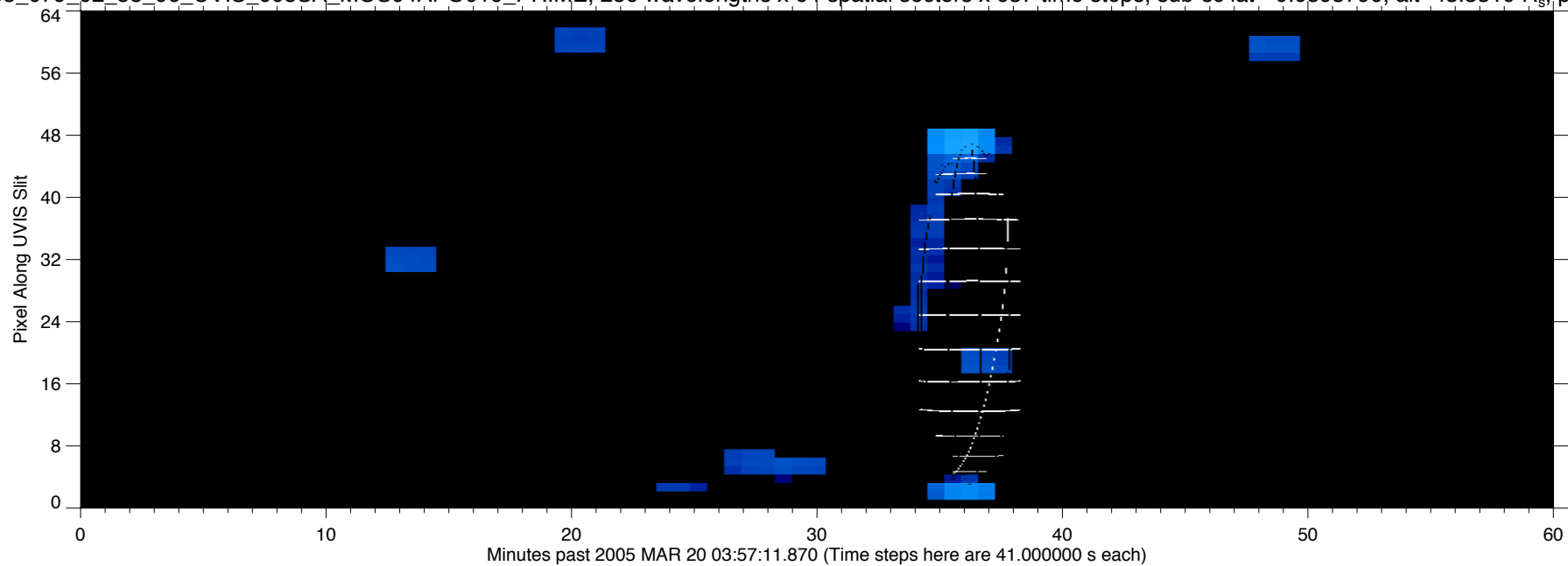
EUV2005\_079\_02\_58\_06\_UVIS\_005SA\_MOS04APO010\_PRIME, 256 wavelengths x 64 spatial sectors x 637 time steps, sub-sc lat=-0.0593790, alt=43.3310 R<sub>s</sub>, phase=64.4916



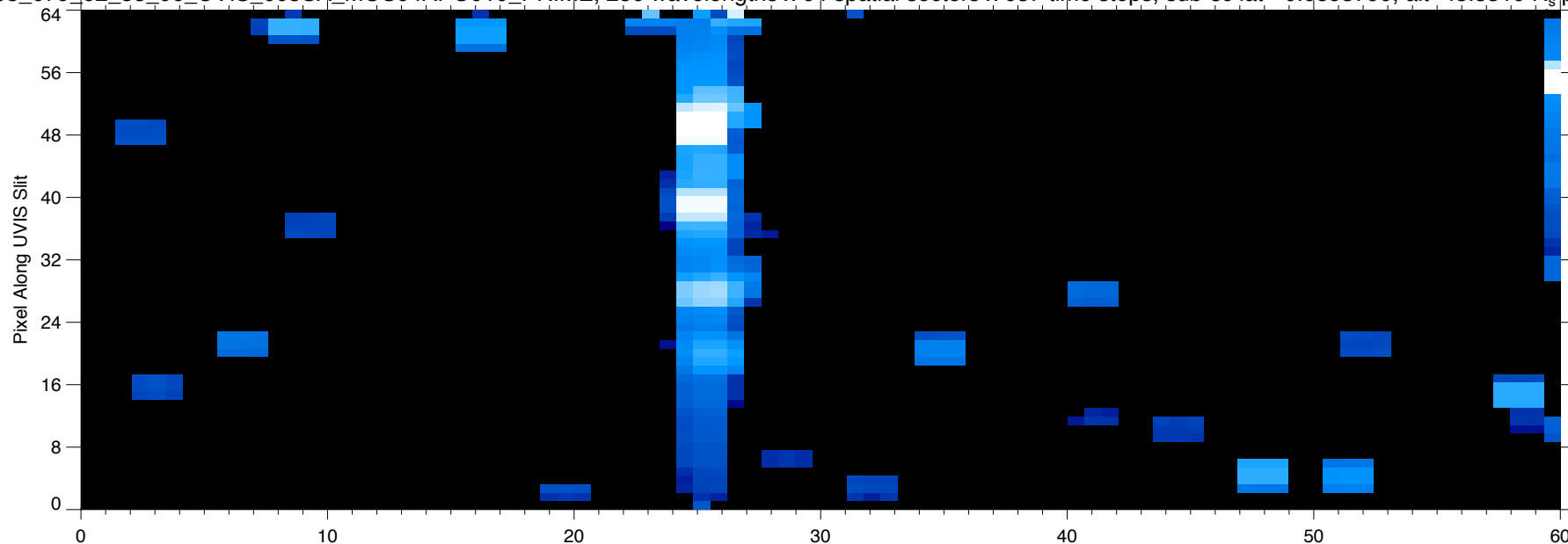
EUV2005\_079\_02\_58\_06\_UVIS\_005SA\_MOS04APO010\_PRIME, 256 wavelengths x 64 spatial sectors x 637 time steps, sub-sc lat=-0.0593790, alt=43.3310 R<sub>s</sub>, phase=64.4916



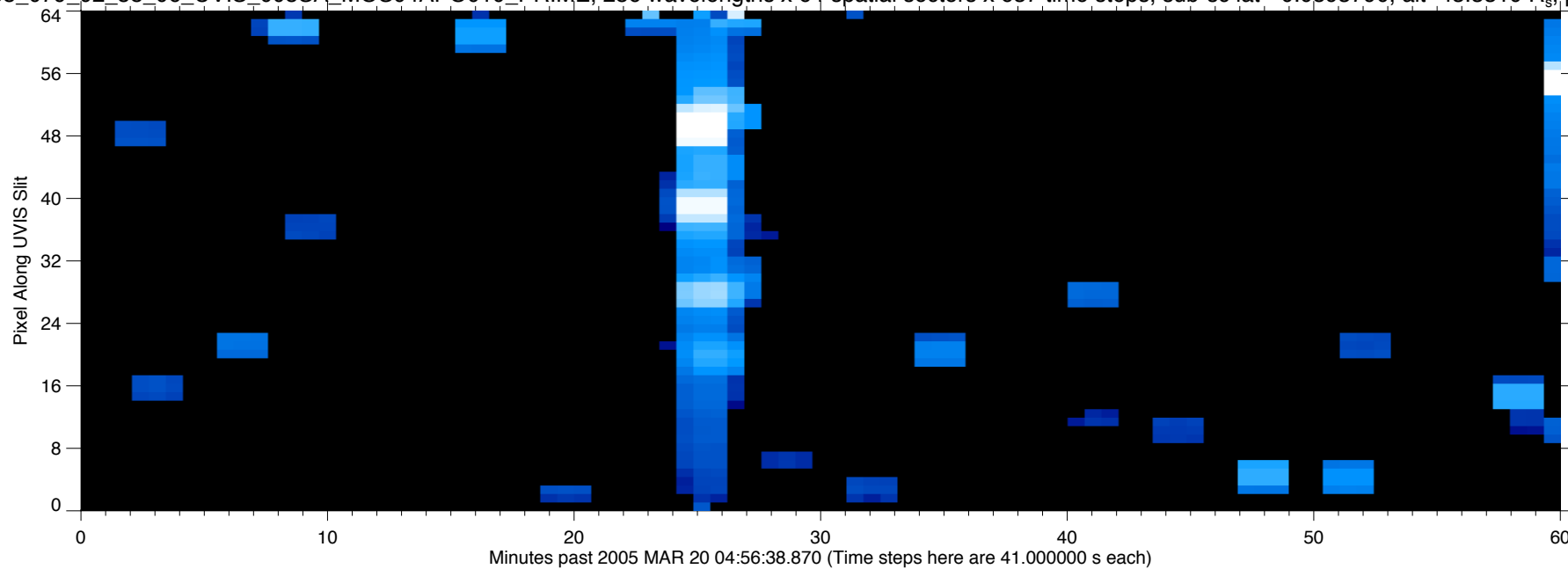
EUV2005\_079\_02\_58\_06\_UVIS\_005SA\_MOS04APO010\_PRIME, 256 wavelengths x 64 spatial sectors x 637 time steps, sub-sc lat=-0.0593790, alt=43.3310 R<sub>s</sub>, phase=64.4916



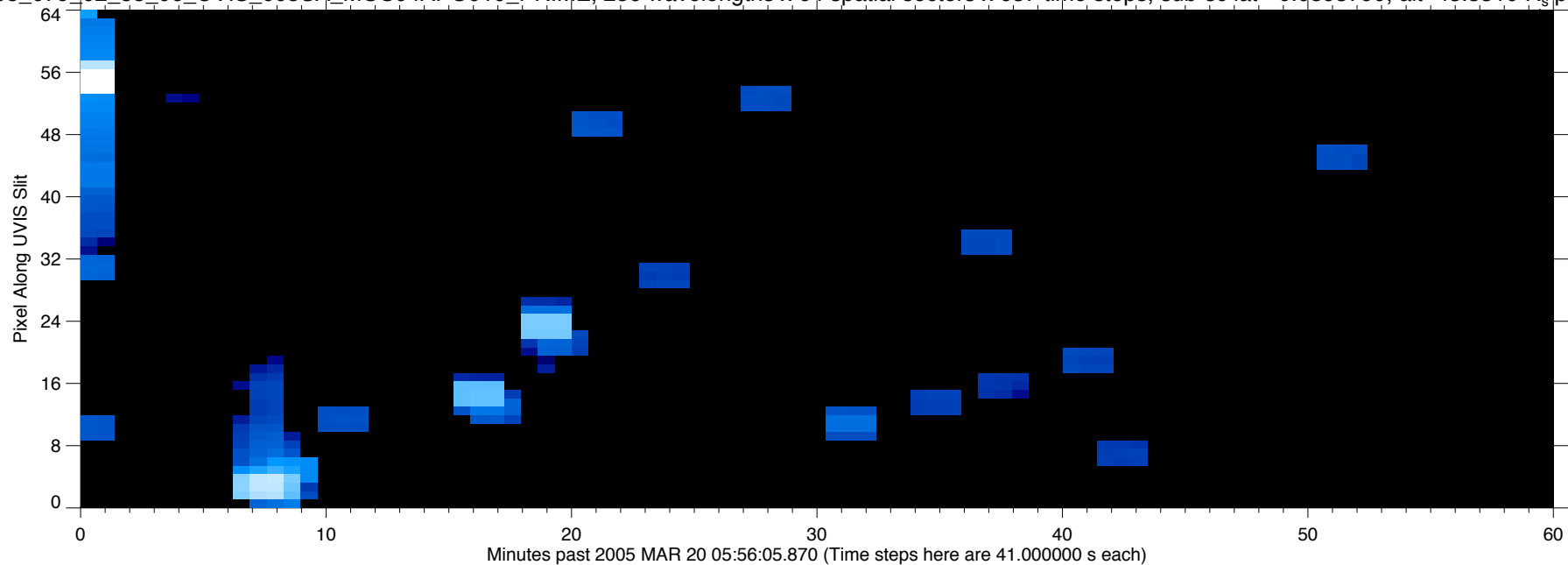
EUV2005\_079\_02\_58\_06\_UVIS\_005SA\_MOS04APO010\_PRIME, 256 wavelengths x 64 spatial sectors x 637 time steps, sub-sc lat=-0.0593790, alt=43.3310 R<sub>s</sub>, phase=64.4916



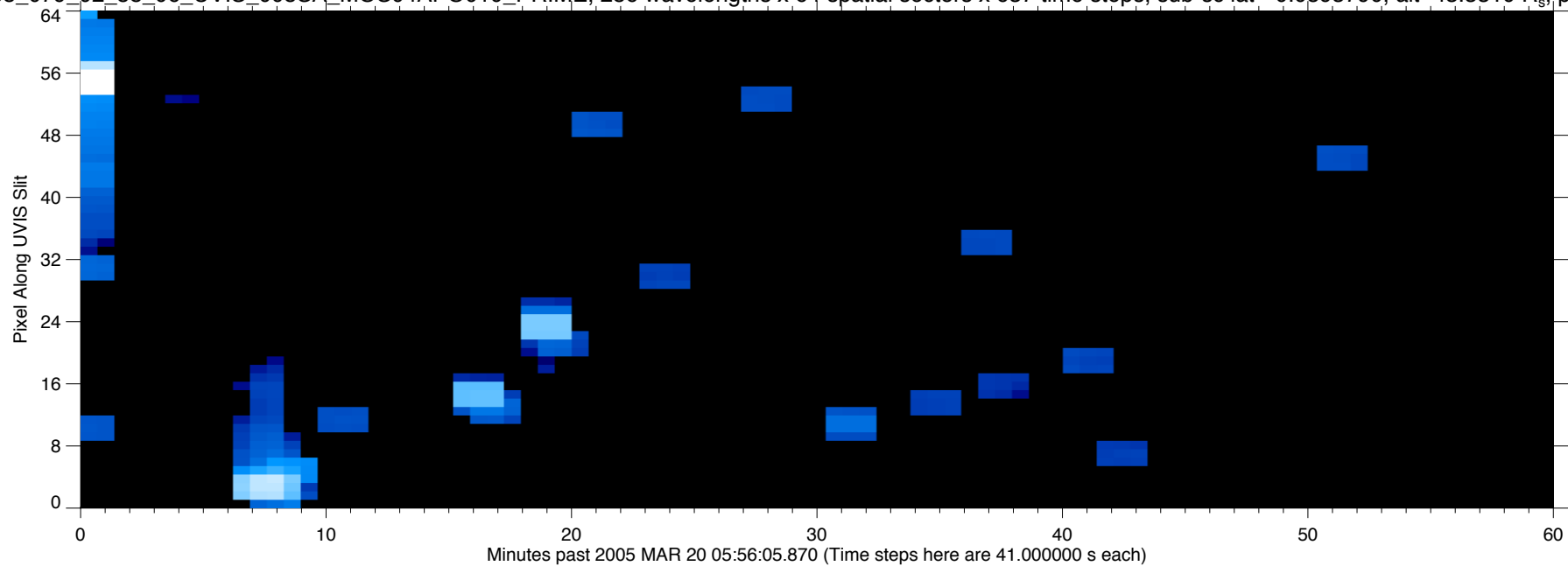
EUV2005\_079\_02\_58\_06\_UVIS\_005SA\_MOS04APO010\_PRIME, 256 wavelengths x 64 spatial sectors x 637 time steps, sub-sc lat=-0.0593790, alt=43.3310 R<sub>s</sub>, phase=64.4916



EUV2005\_079\_02\_58\_06\_UVIS\_005SA\_MOS04APO010\_PRIME, 256 wavelengths x 64 spatial sectors x 637 time steps, sub-sc lat=-0.0593790, alt=43.3310 R<sub>s</sub>, phase=64.4916

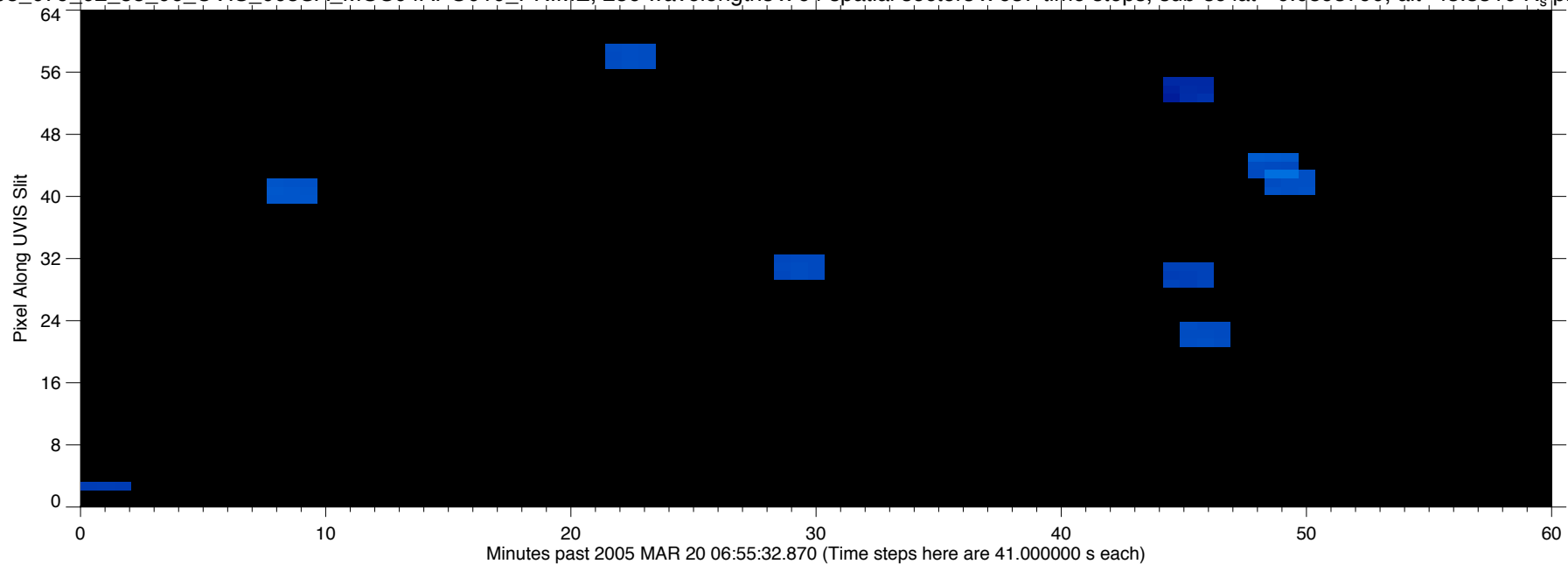


EUV2005\_079\_02\_58\_06\_UVIS\_005SA\_MOS04APO010\_PRIME, 256 wavelengths x 64 spatial sectors x 637 time steps, sub-sc lat=-0.0593790, alt=43.3310 R<sub>s</sub>, phase=64.4916

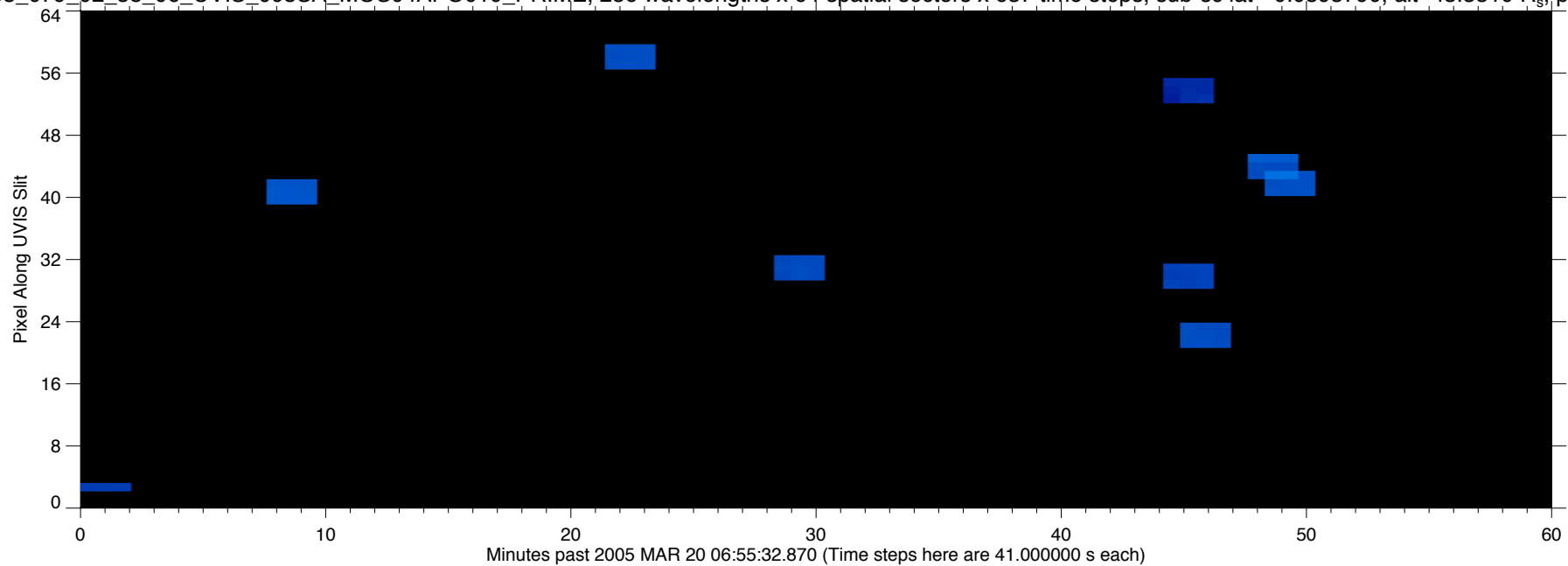




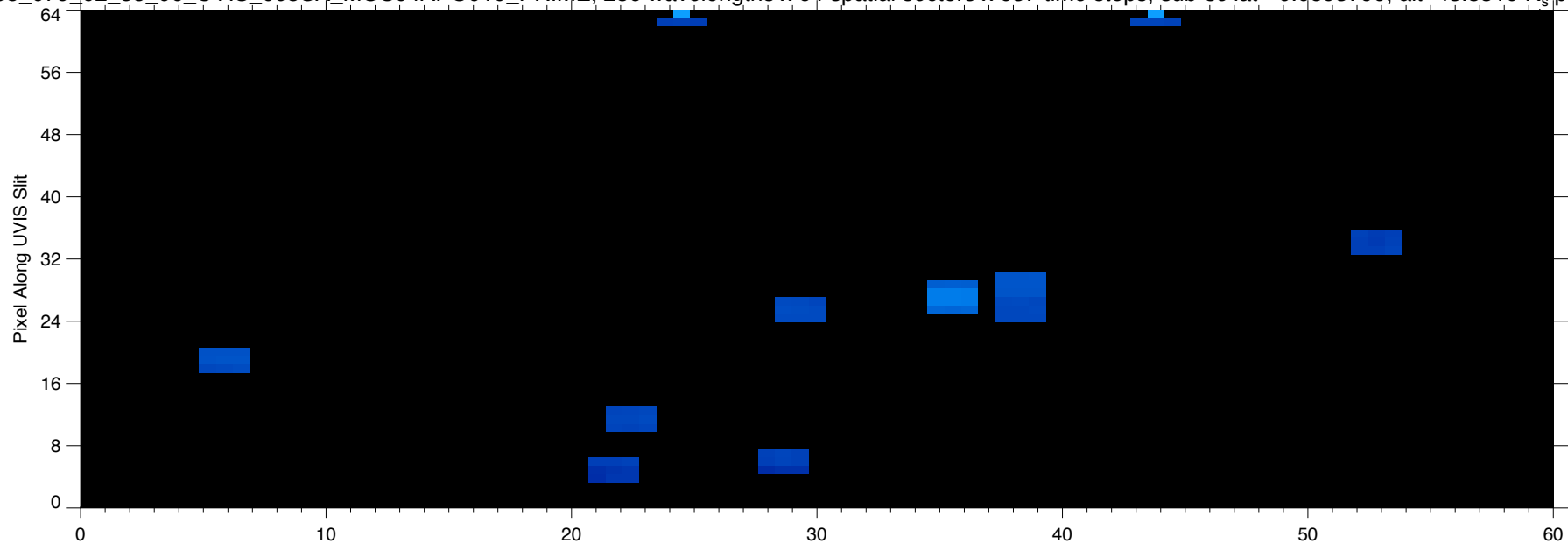
EUV2005\_079\_02\_58\_06\_UVIS\_005SA\_MOS04APO010\_PRIME, 256 wavelengths x 64 spatial sectors x 637 time steps, sub-sc lat=-0.0593790, alt=43.3310 R<sub>s</sub>, phase=64.4916



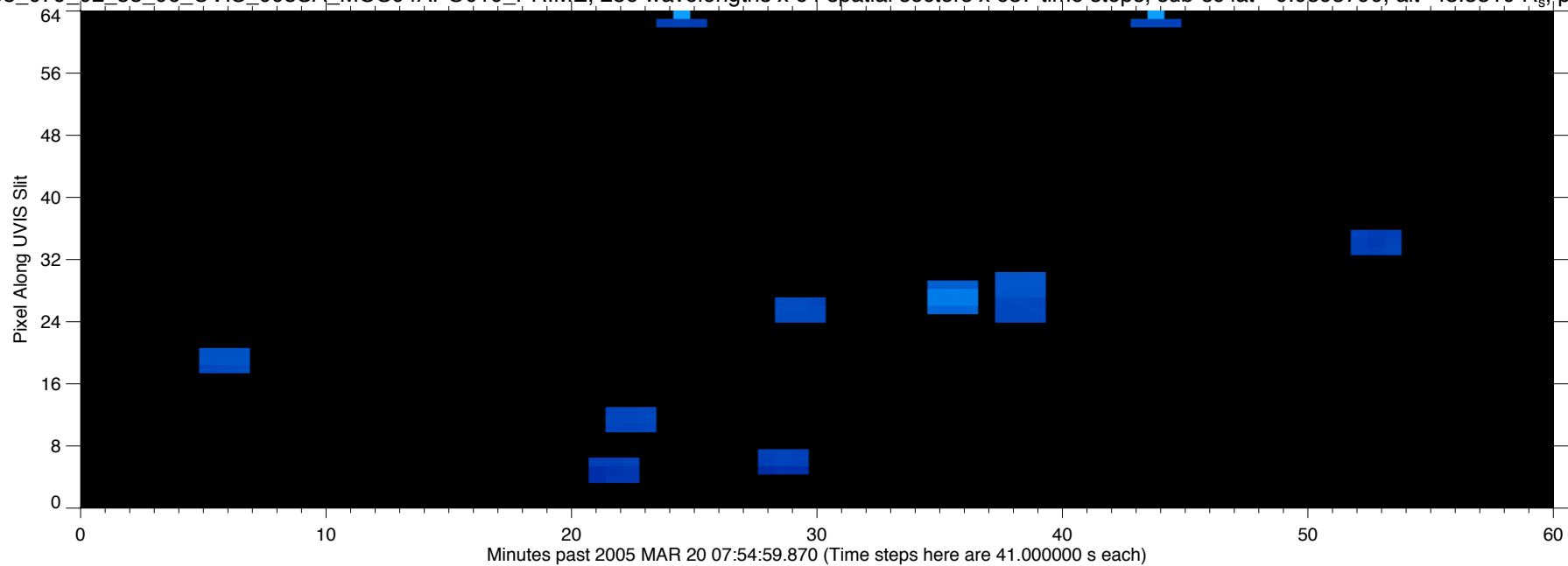
EUV2005\_079\_02\_58\_06\_UVIS\_005SA\_MOS04APO010\_PRIME, 256 wavelengths x 64 spatial sectors x 637 time steps, sub-sc lat=-0.0593790, alt=43.3310 R<sub>s</sub>, phase=64.4916



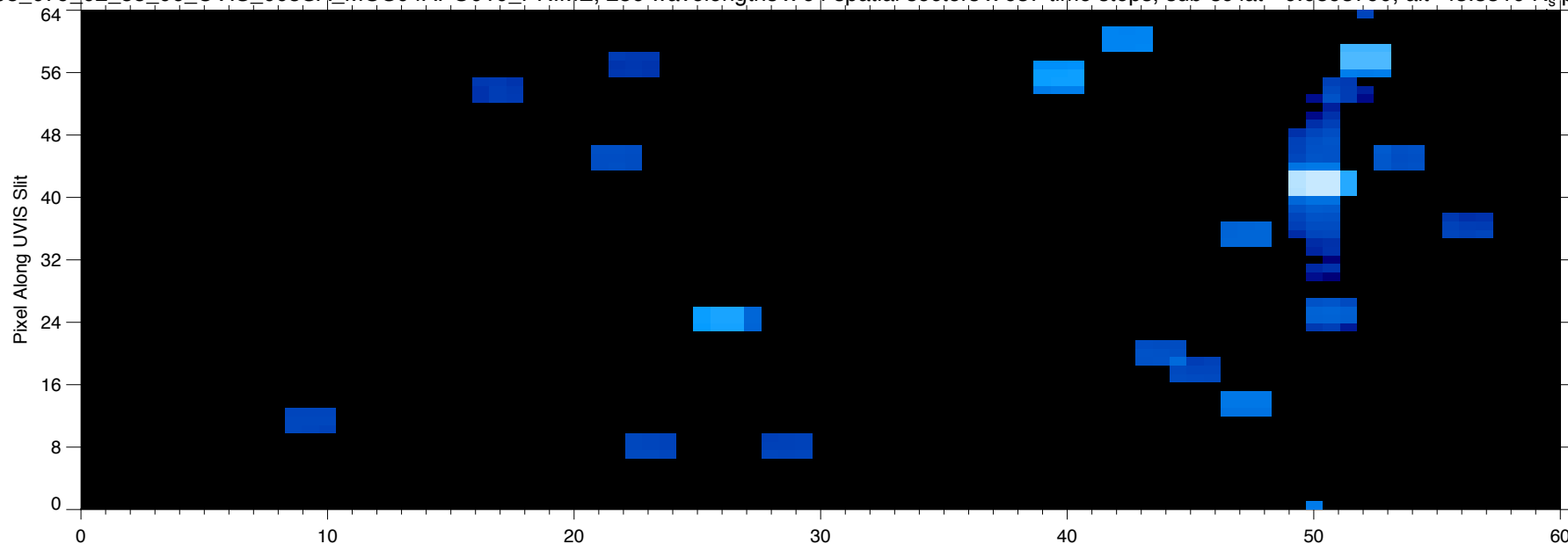
EUV2005\_079\_02\_58\_06\_UVIS\_005SA\_MOS04APO010\_PRIME, 256 wavelengths x 64 spatial sectors x 637 time steps, sub-sc lat=-0.0593790, alt=43.3310 R<sub>s</sub>, phase=64.4916



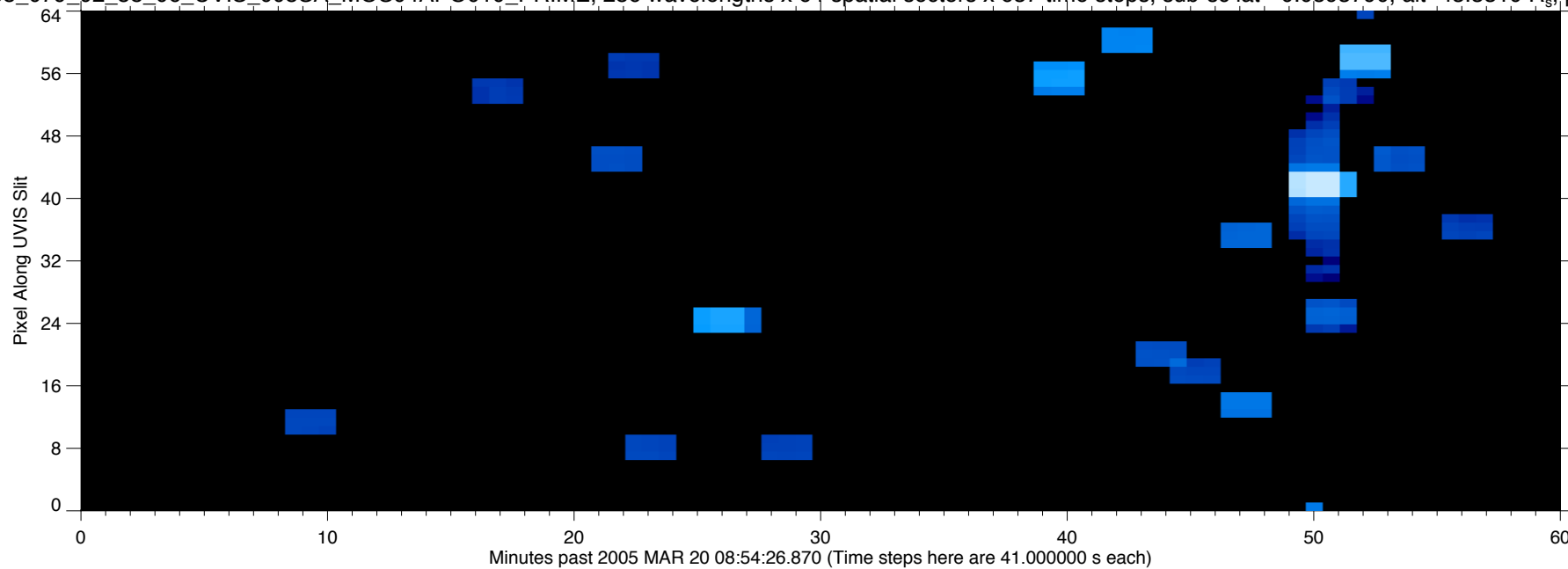
EUV2005\_079\_02\_58\_06\_UVIS\_005SA\_MOS04APO010\_PRIME, 256 wavelengths x 64 spatial sectors x 637 time steps, sub-sc lat=-0.0593790, alt=43.3310 R<sub>s</sub>, phase=64.4916



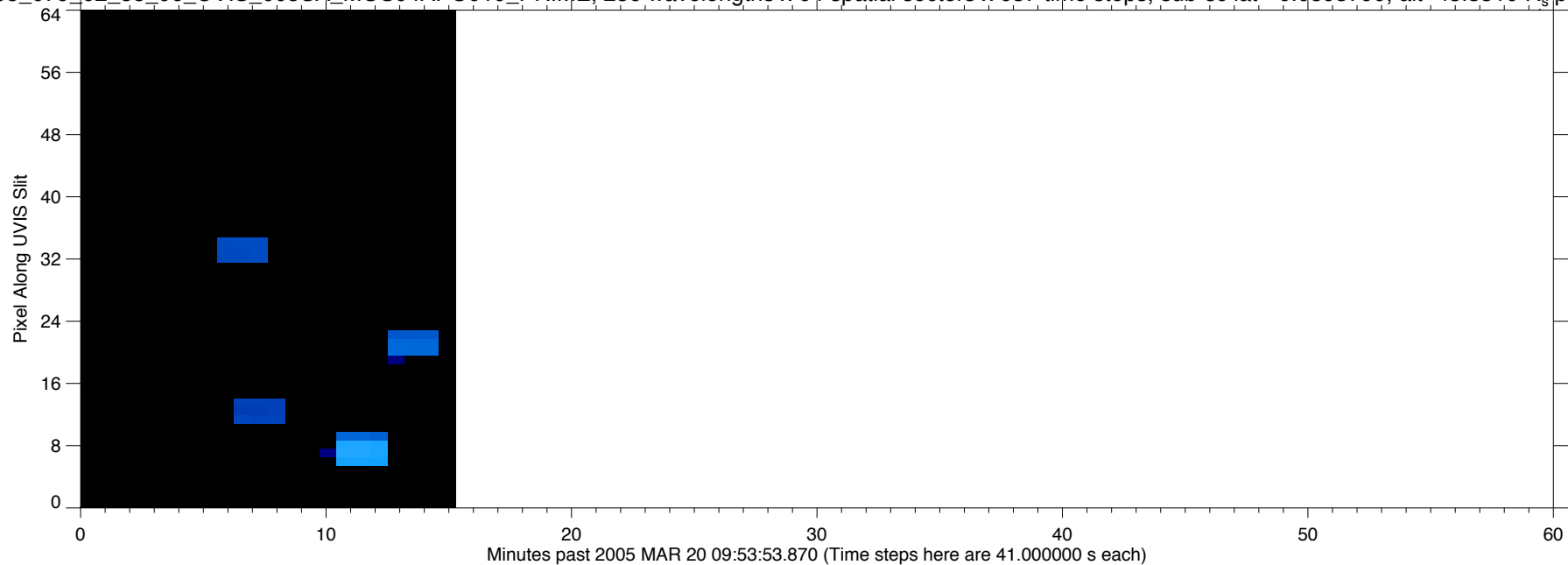
EUV2005\_079\_02\_58\_06\_UVIS\_005SA\_MOS04APO010\_PRIME, 256 wavelengths x 64 spatial sectors x 637 time steps, sub-sc lat=-0.0593790, alt=43.3310 R<sub>s</sub>, phase=64.4916



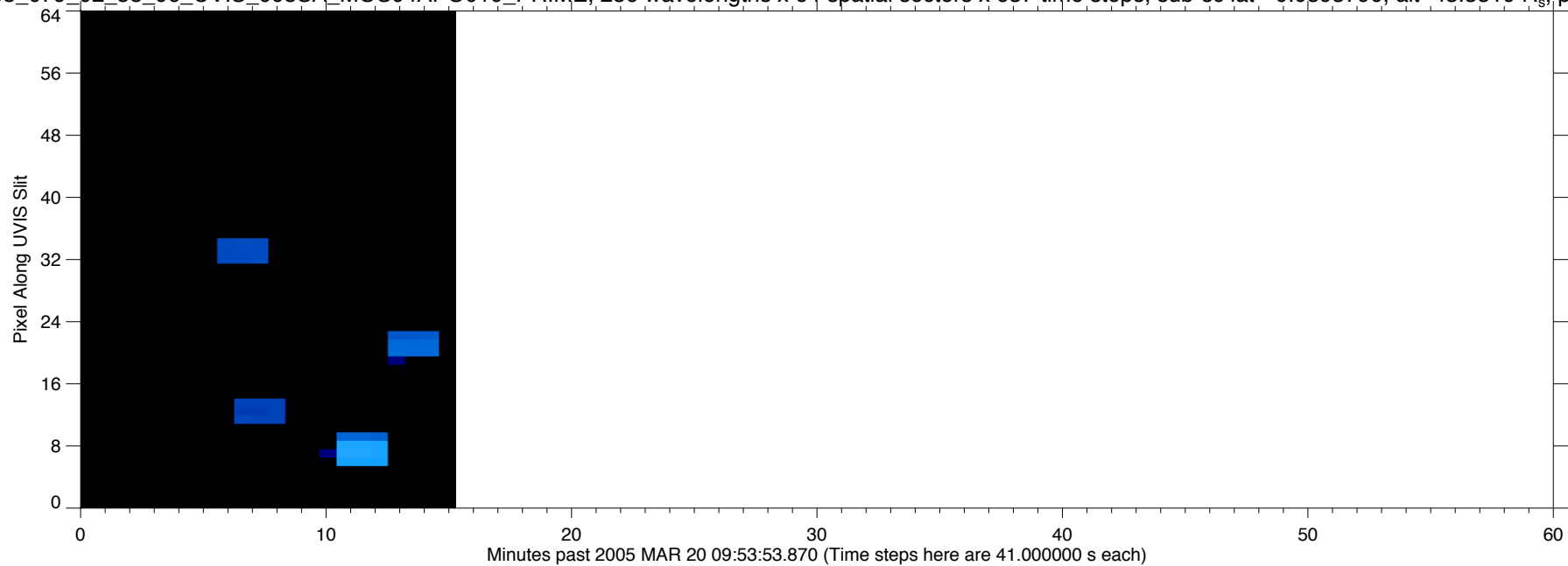
EUV2005\_079\_02\_58\_06\_UVIS\_005SA\_MOS04APO010\_PRIME, 256 wavelengths x 64 spatial sectors x 637 time steps, sub-sc lat=-0.0593790, alt=43.3310 R<sub>s</sub>, phase=64.4916



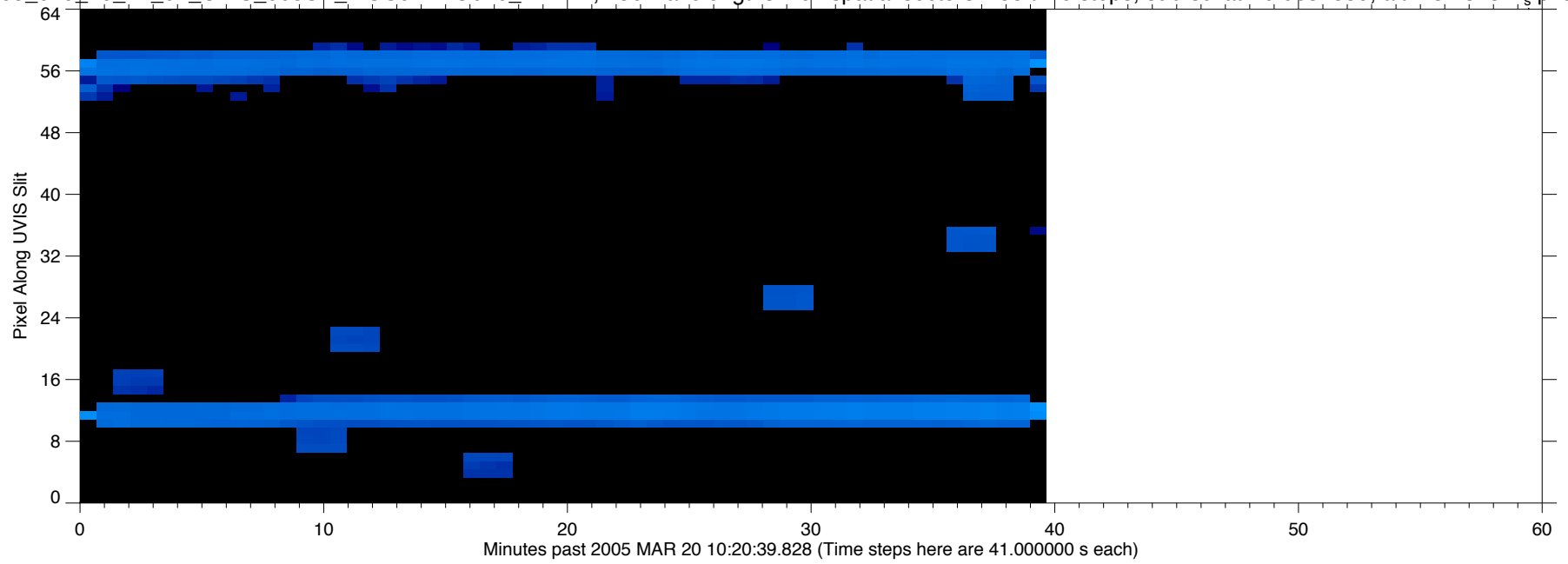
EUV2005\_079\_02\_58\_06\_UVIS\_005SA\_MOS04APO010\_PRIME, 256 wavelengths x 64 spatial sectors x 637 time steps, sub-sc lat=-0.0593790, alt=43.3310 R<sub>s</sub>, phase=64.4916



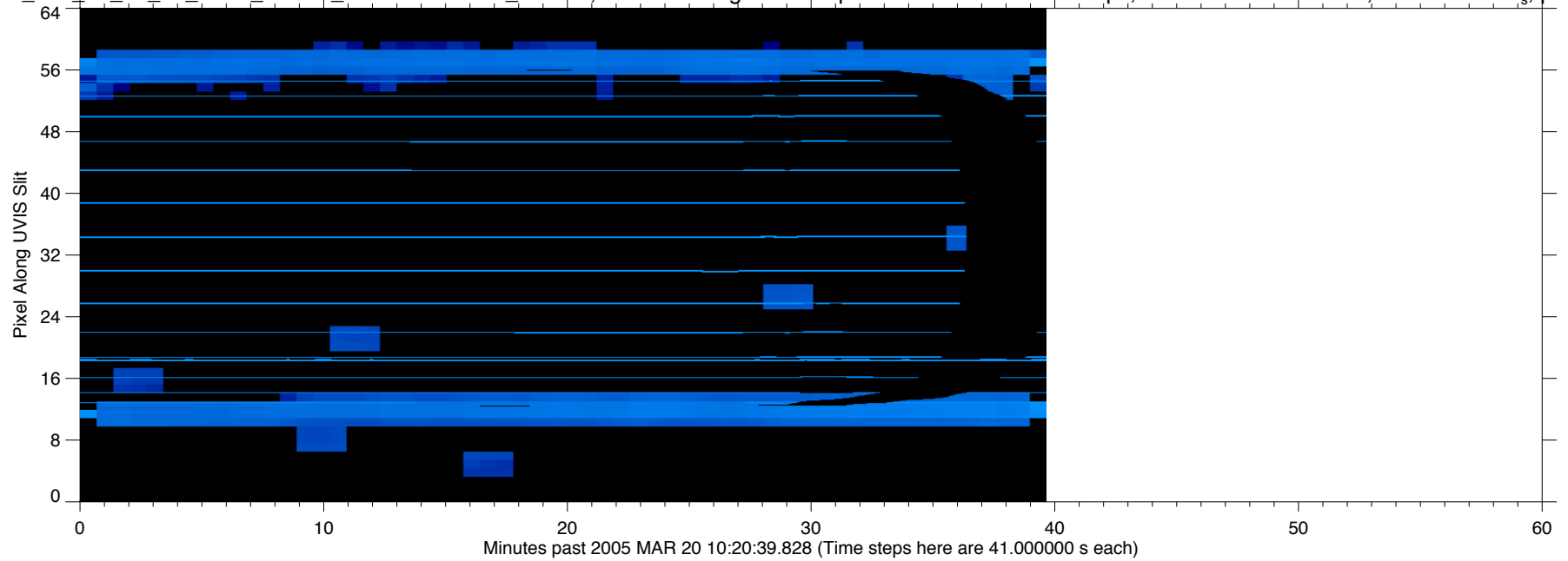
EUV2005\_079\_02\_58\_06\_UVIS\_005SA\_MOS04APO010\_PRIME, 256 wavelengths x 64 spatial sectors x 637 time steps, sub-sc lat=-0.0593790, alt=43.3310 R<sub>s</sub>, phase=64.4916



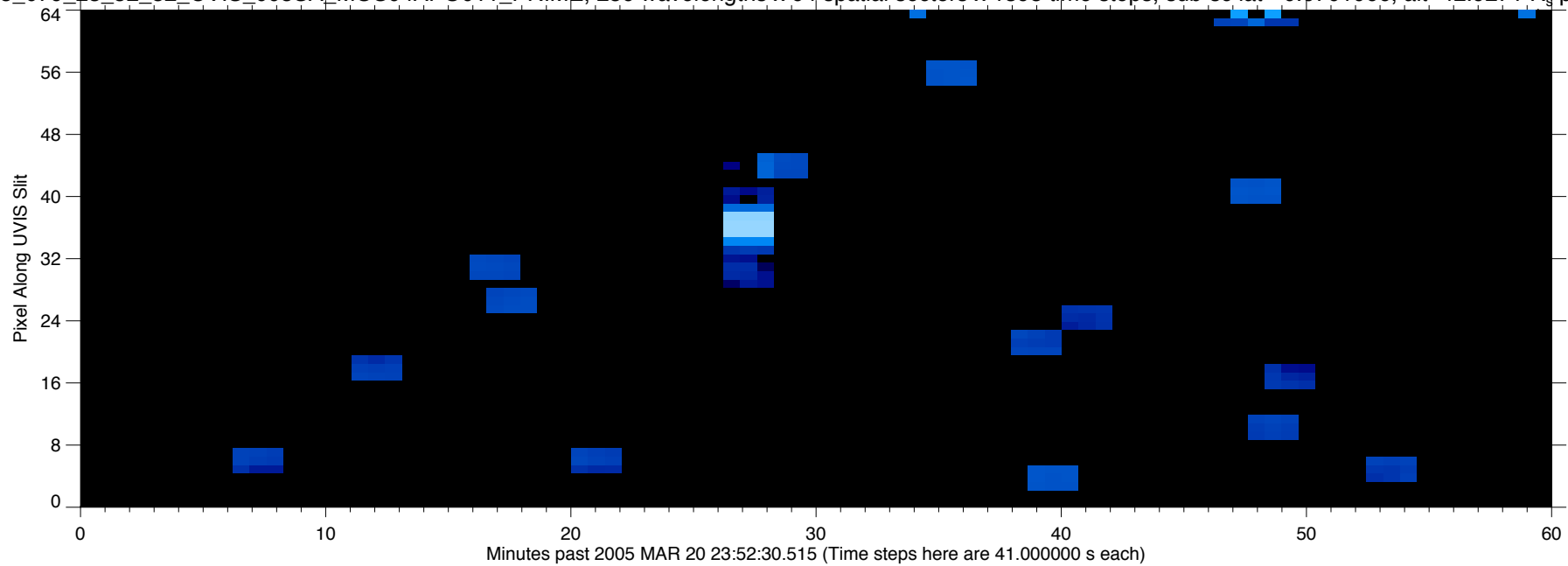
EUV2005\_079\_10\_21\_01\_UVIS\_005SA\_MOS04APO010\_PRIME, 256 wavelengths x 64 spatial sectors x 58 time steps, sub-sc lat=-0.0631559, alt=43.2373 R<sub>s</sub> phase=63.7542



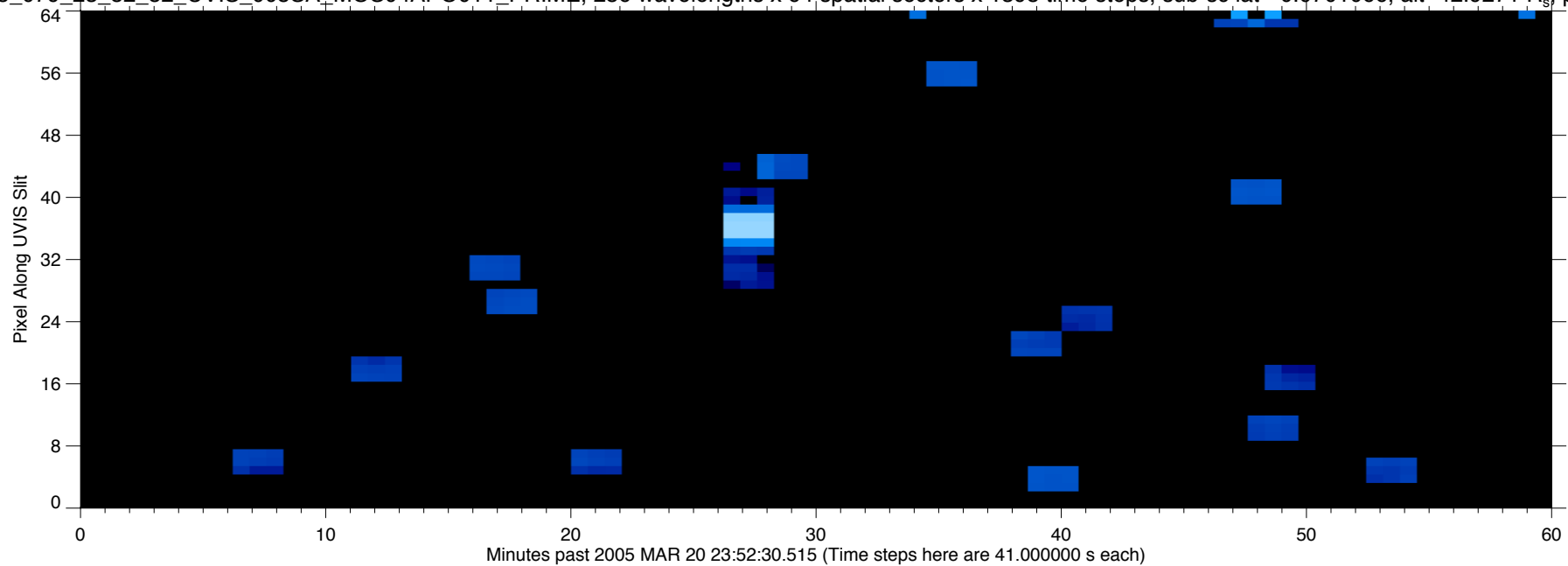
EUV2005\_079\_10\_21\_01\_UVIS\_005SA\_MOS04APO010\_PRIME, 256 wavelengths x 64 spatial sectors x 58 time steps, sub-sc lat=-0.0631559, alt=43.2373 R<sub>s</sub> phase=63.7542



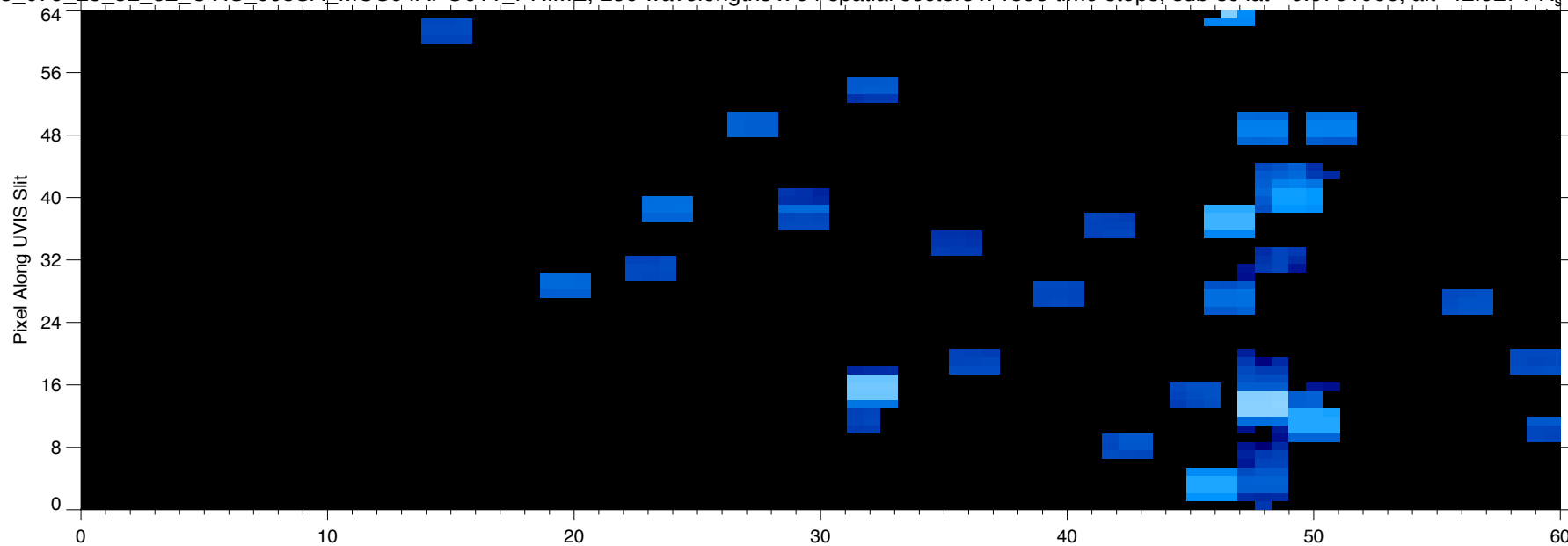
EUV2005\_079\_23\_52\_52\_UVIS\_005SA\_MOS04APO011\_PRIME, 256 wavelengths x 64 spatial sectors x 1395 time steps, sub-sc lat=-0.0701066, alt=42.9271 R<sub>s</sub>, phase=62.393



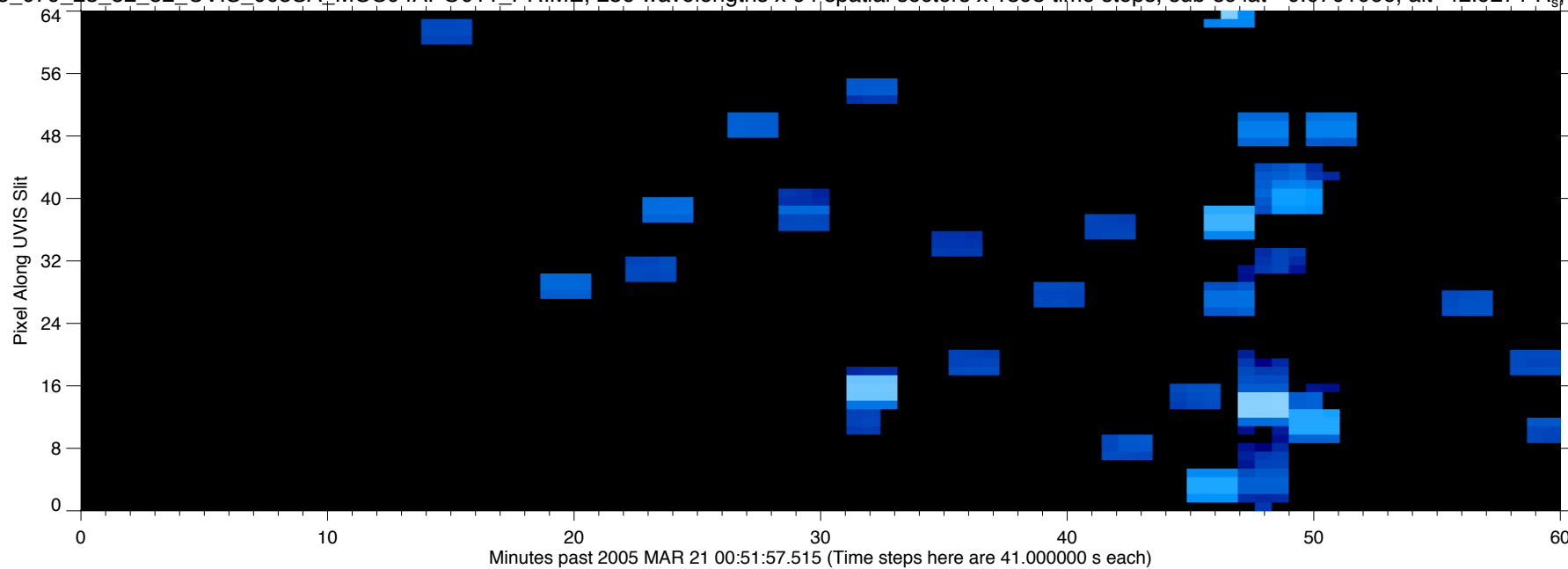
EUV2005\_079\_23\_52\_52\_UVIS\_005SA\_MOS04APO011\_PRIME, 256 wavelengths x 64 spatial sectors x 1395 time steps, sub-sc lat=-0.0701066, alt=42.9271 R<sub>s</sub>, phase=62.393



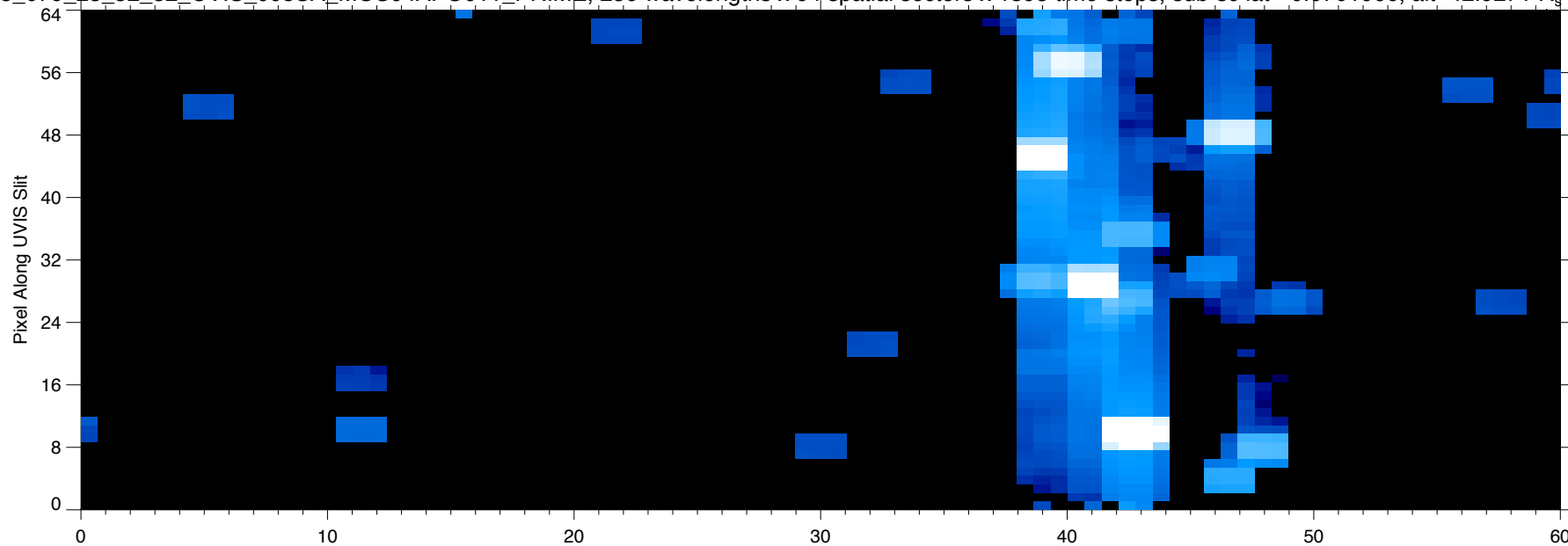
EUV2005\_079\_23\_52\_52\_UVIS\_005SA\_MOS04APO011\_PRIME, 256 wavelengths x 64 spatial sectors x 1395 time steps, sub-sc lat=-0.0701066, alt=42.9271 R<sub>s</sub>, phase=62.393



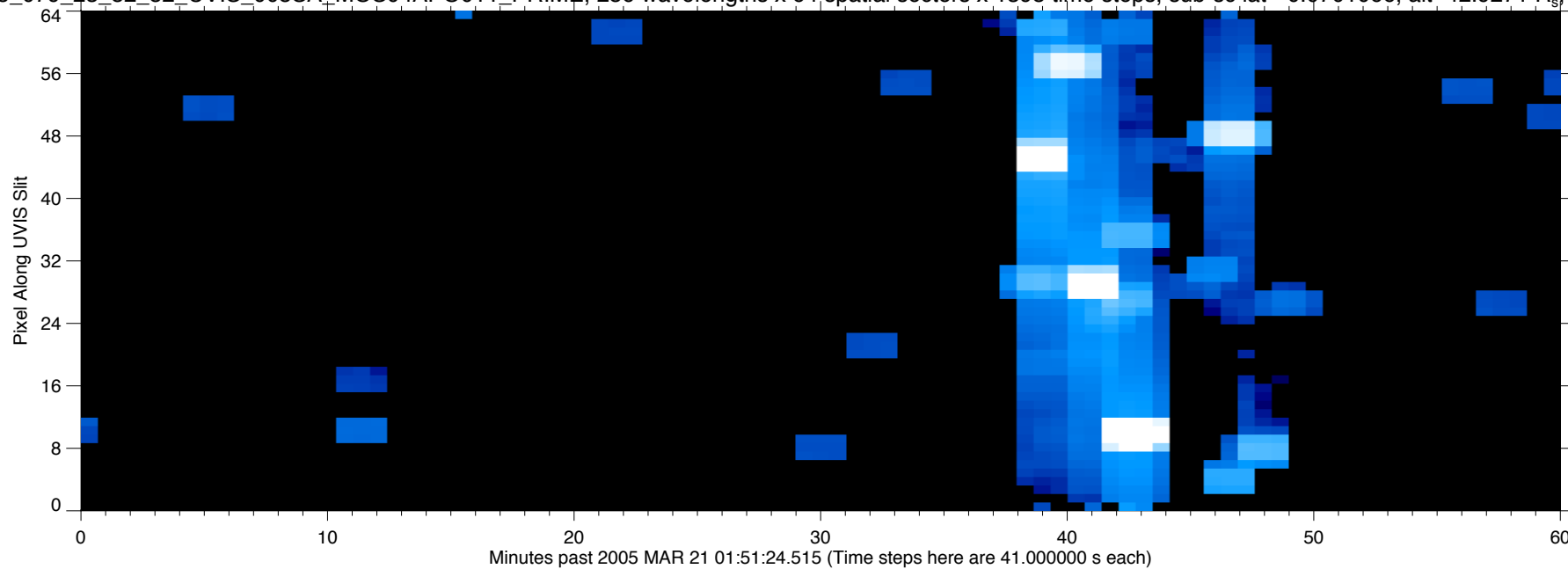
EUV2005\_079\_23\_52\_52\_UVIS\_005SA\_MOS04APO011\_PRIME, 256 wavelengths x 64 spatial sectors x 1395 time steps, sub-sc lat=-0.0701066, alt=42.9271 R<sub>s</sub>, phase=62.393



EUV2005\_079\_23\_52\_52\_UVIS\_005SA\_MOS04APO011\_PRIME, 256 wavelengths x 64 spatial sectors x 1395 time steps, sub-sc lat=-0.0701066, alt=42.9271 R<sub>s</sub>, phase=62.393

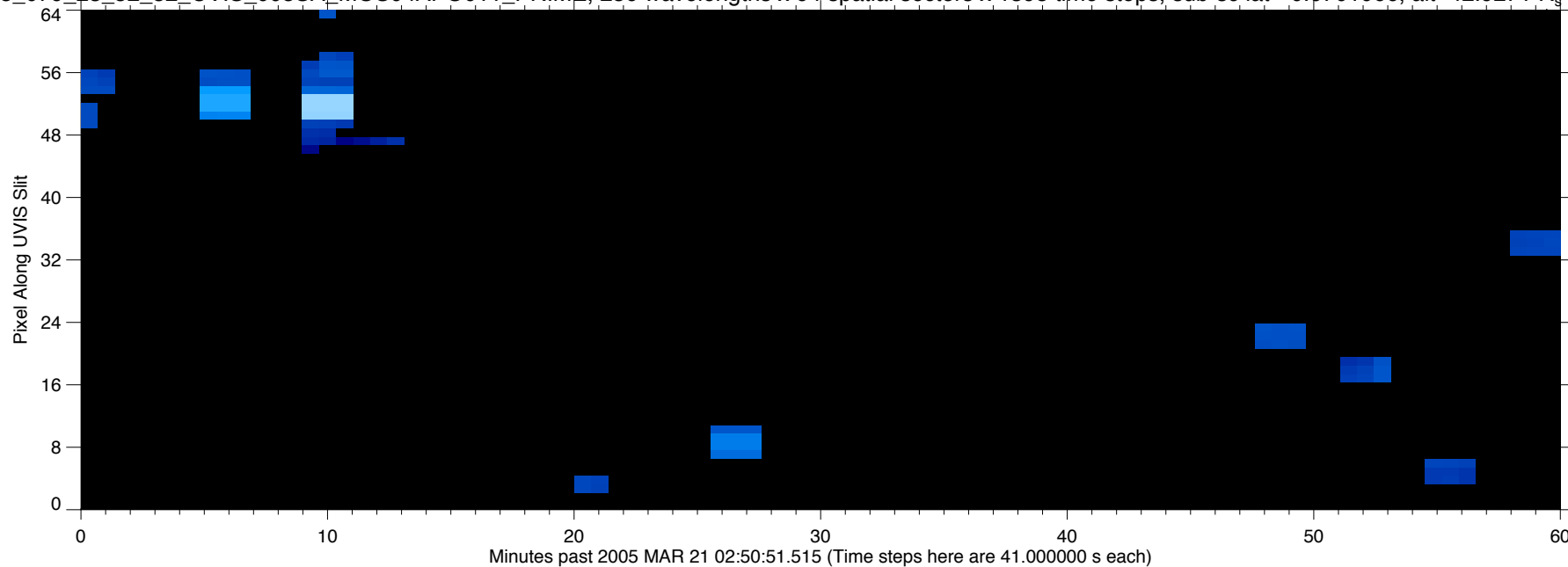


EUV2005\_079\_23\_52\_52\_UVIS\_005SA\_MOS04APO011\_PRIME, 256 wavelengths x 64 spatial sectors x 1395 time steps, sub-sc lat=-0.0701066, alt=42.9271 R<sub>s</sub>, phase=62.393

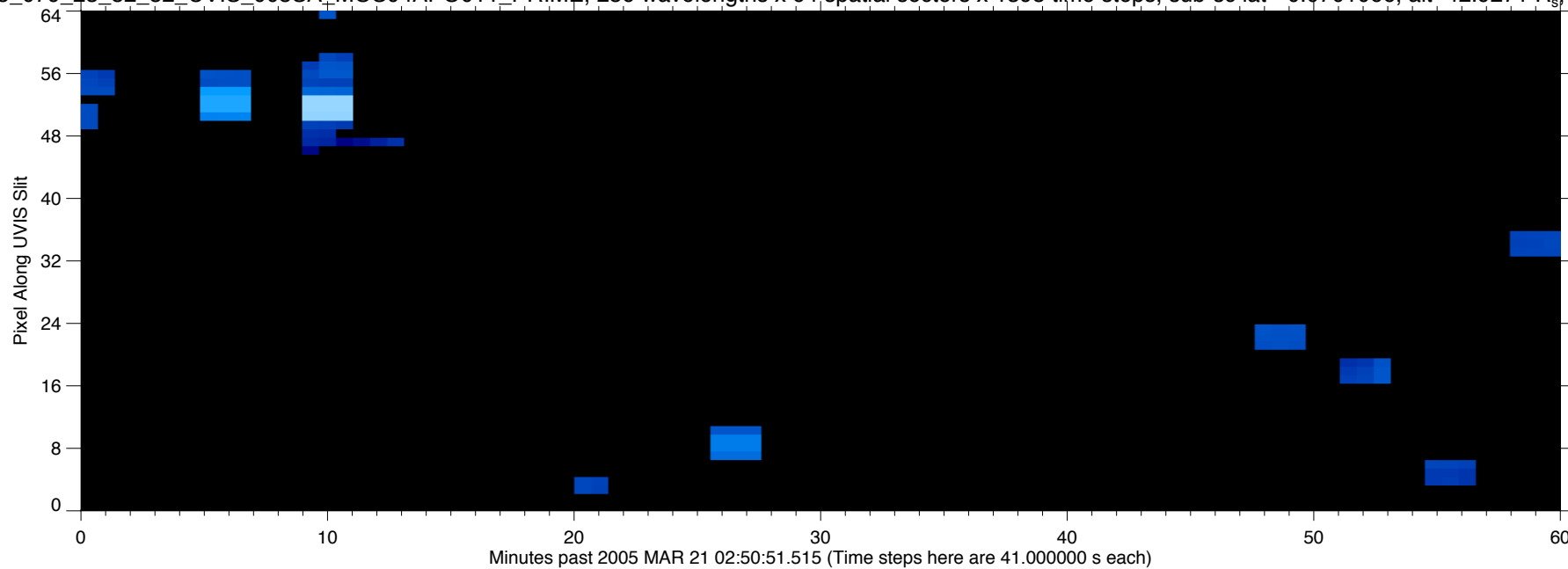




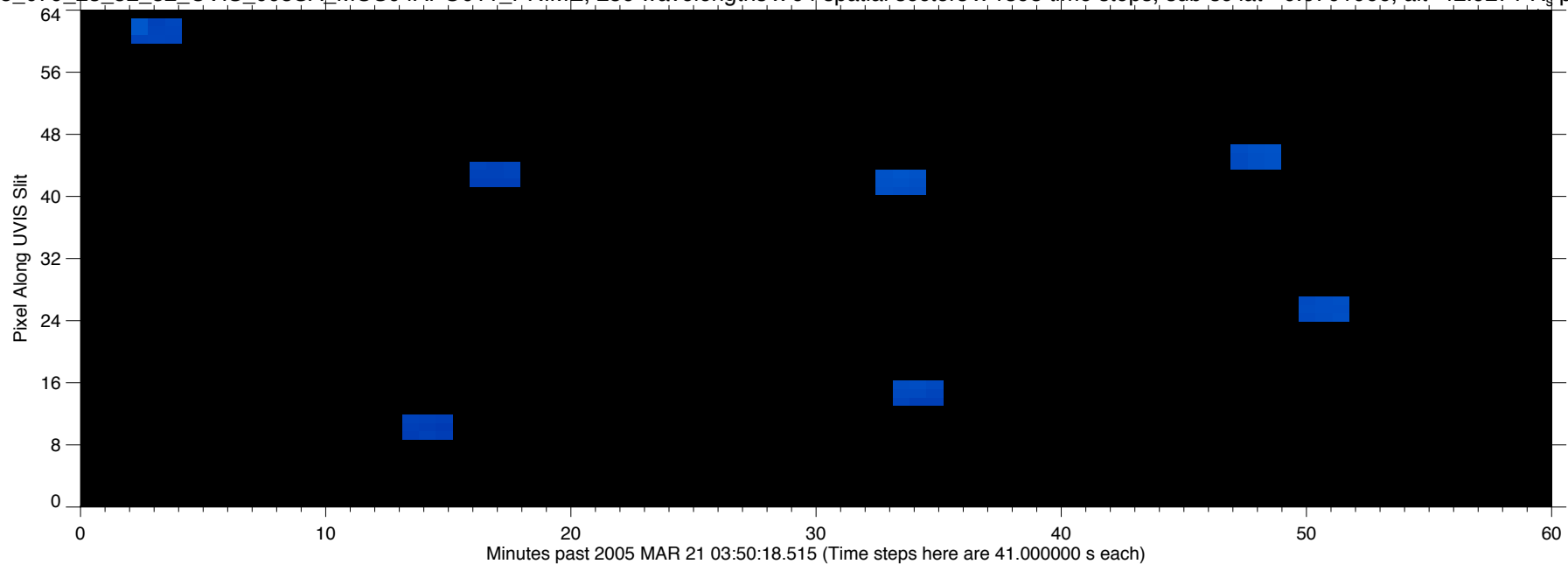
EUV2005\_079\_23\_52\_52\_UVIS\_005SA\_MOS04APO011\_PRIME, 256 wavelengths x 64 spatial sectors x 1395 time steps, sub-sc lat=-0.0701066, alt=42.9271 R<sub>s</sub>, phase=62.393



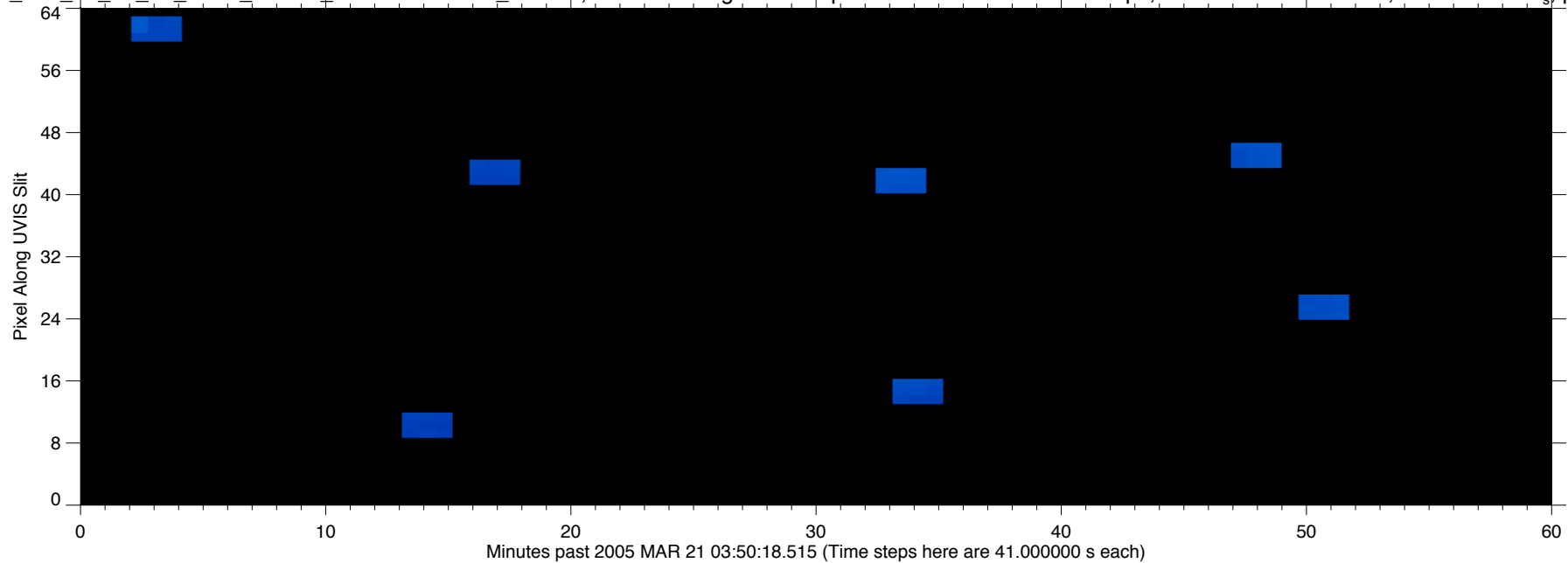
EUV2005\_079\_23\_52\_52\_UVIS\_005SA\_MOS04APO011\_PRIME, 256 wavelengths x 64 spatial sectors x 1395 time steps, sub-sc lat=-0.0701066, alt=42.9271 R<sub>s</sub>, phase=62.393



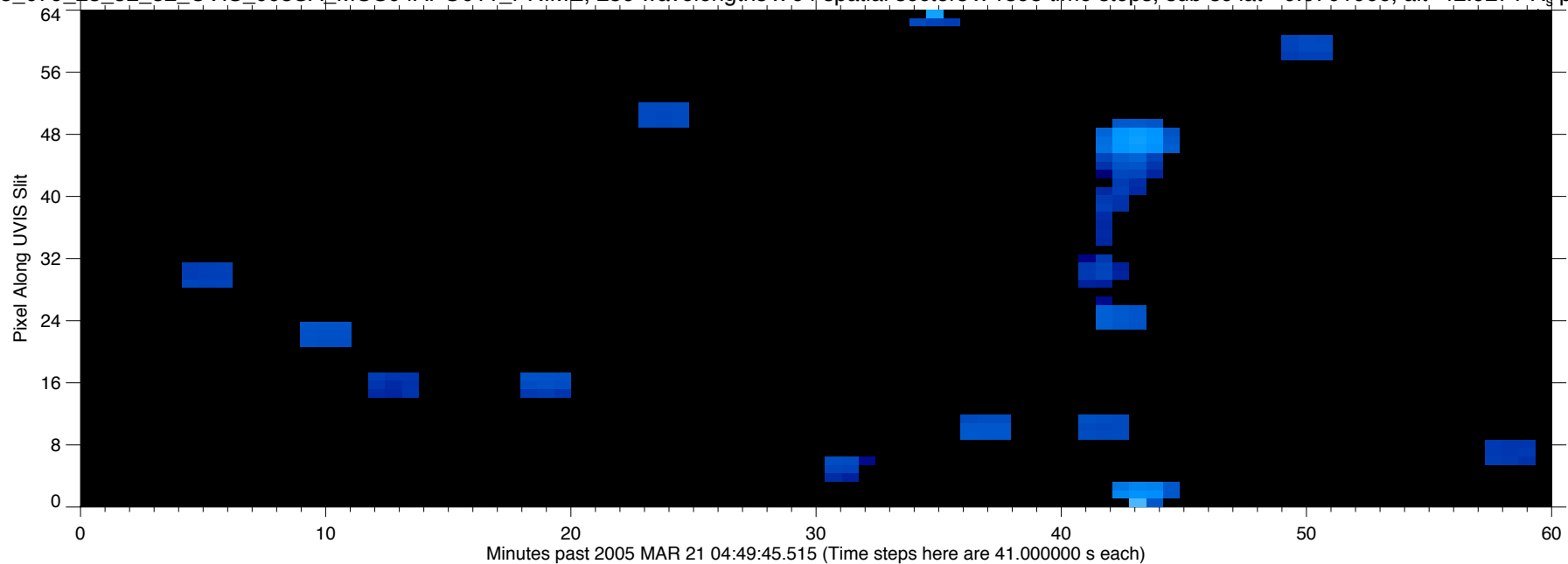
EUV2005\_079\_23\_52\_52\_UVIS\_005SA\_MOS04APO011\_PRIME, 256 wavelengths x 64 spatial sectors x 1395 time steps, sub-sc lat=-0.0701066, alt=42.9271 R<sub>s</sub>, phase=62.393



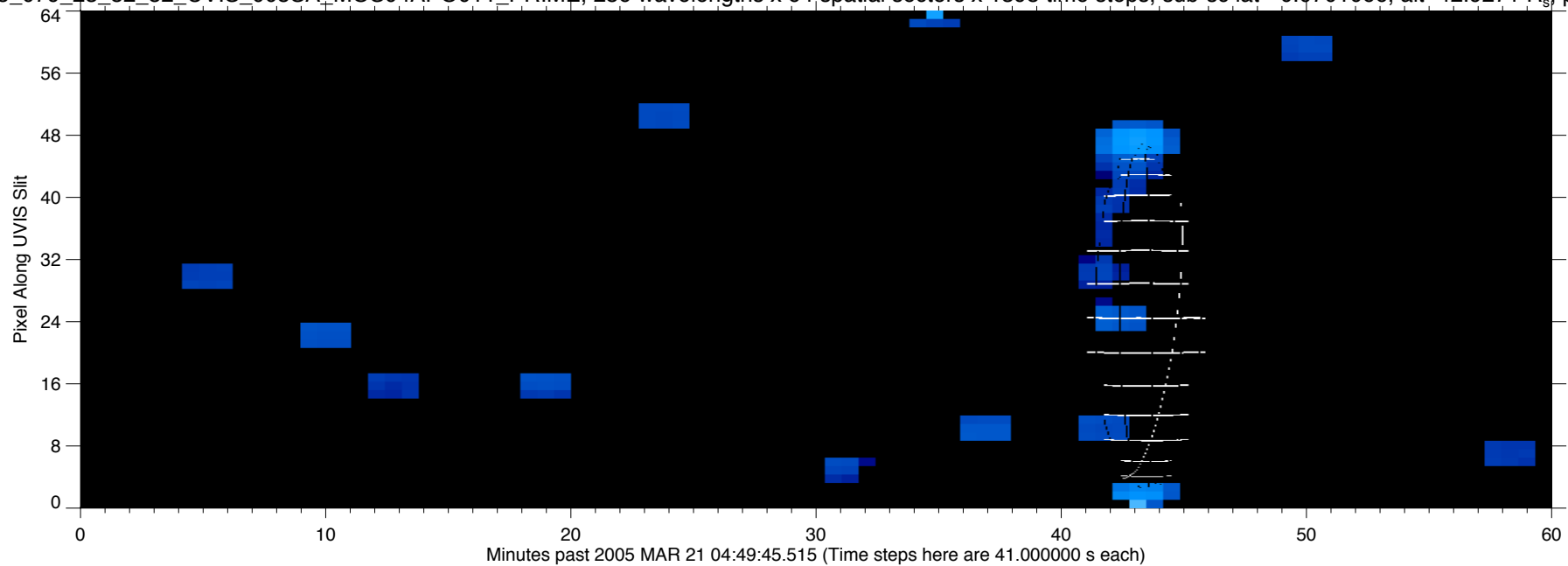
EUV2005\_079\_23\_52\_52\_UVIS\_005SA\_MOS04APO011\_PRIME, 256 wavelengths x 64 spatial sectors x 1395 time steps, sub-sc lat=-0.0701066, alt=42.9271 R<sub>s</sub>, phase=62.393



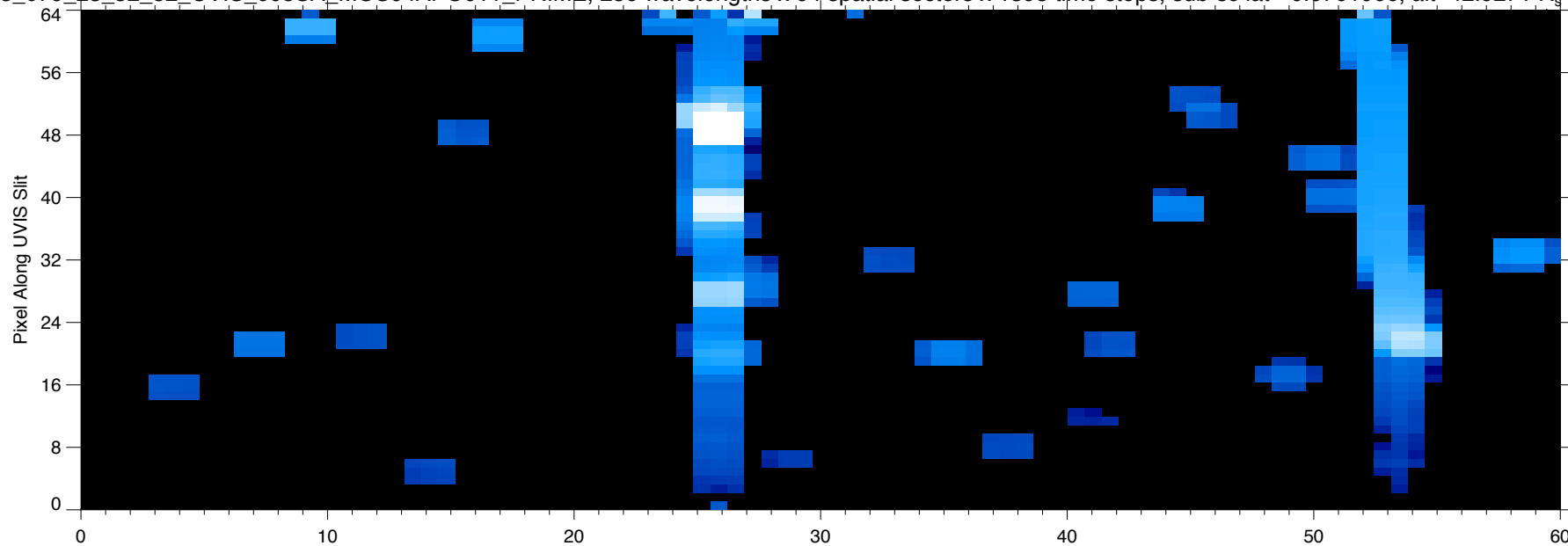
EUV2005\_079\_23\_52\_52\_UVIS\_005SA\_MOS04APO011\_PRIME, 256 wavelengths x 64 spatial sectors x 1395 time steps, sub-sc lat=-0.0701066, alt=42.9271 R<sub>s</sub>, phase=62.393



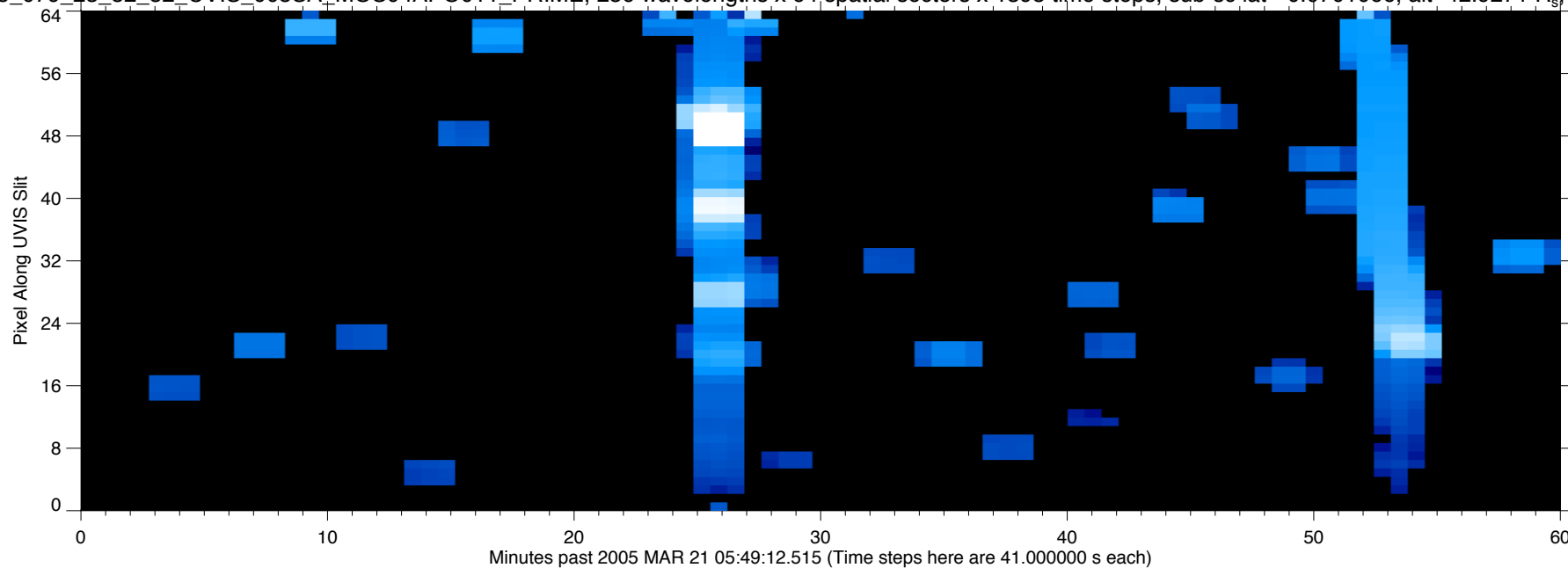
EUV2005\_079\_23\_52\_52\_UVIS\_005SA\_MOS04APO011\_PRIME, 256 wavelengths x 64 spatial sectors x 1395 time steps, sub-sc lat=-0.0701066, alt=42.9271 R<sub>s</sub>, phase=62.393



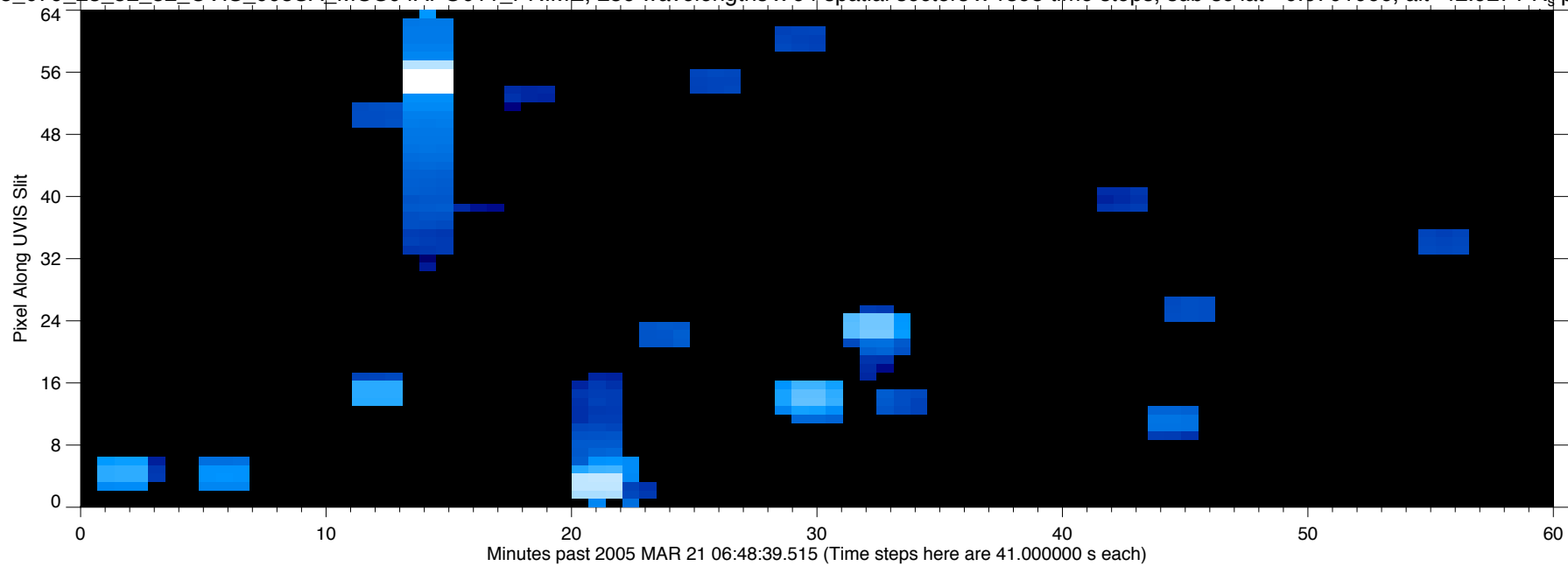
EUV2005\_079\_23\_52\_52\_UVIS\_005SA\_MOS04APO011\_PRIME, 256 wavelengths x 64 spatial sectors x 1395 time steps, sub-sc lat=-0.0701066, alt=42.9271 R<sub>s</sub>, phase=62.393



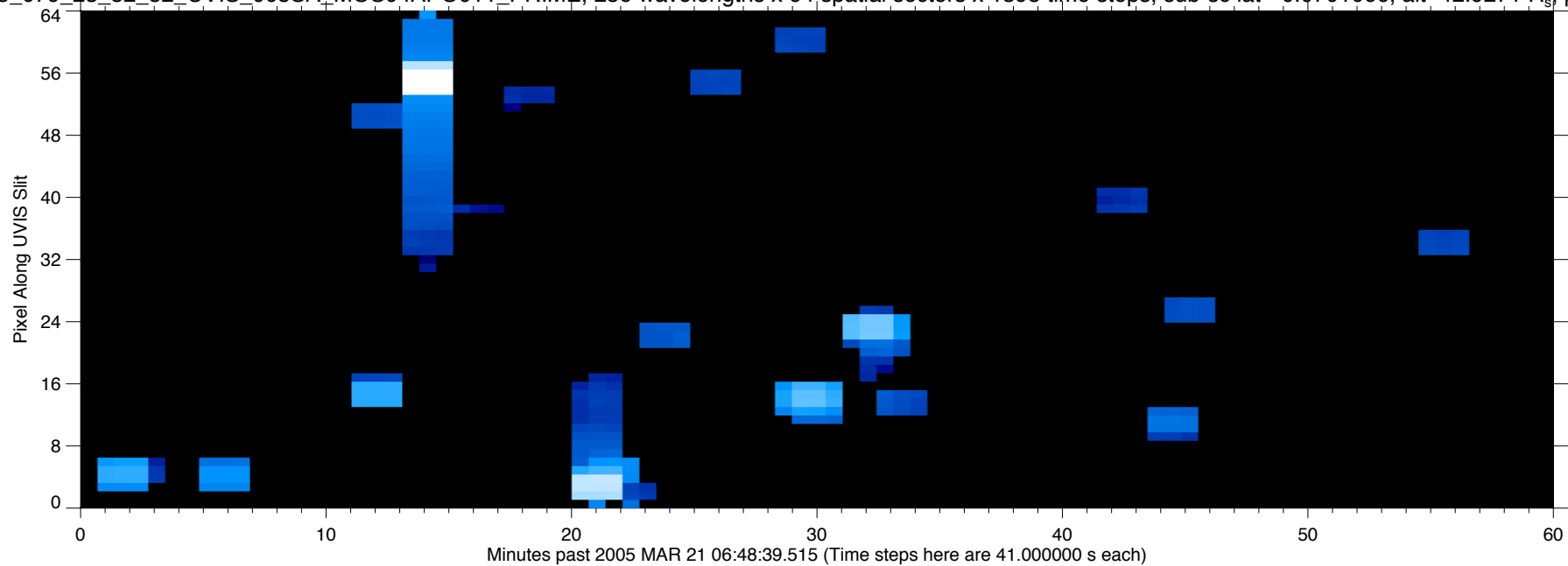
EUV2005\_079\_23\_52\_52\_UVIS\_005SA\_MOS04APO011\_PRIME, 256 wavelengths x 64 spatial sectors x 1395 time steps, sub-sc lat=-0.0701066, alt=42.9271 R<sub>s</sub>, phase=62.393



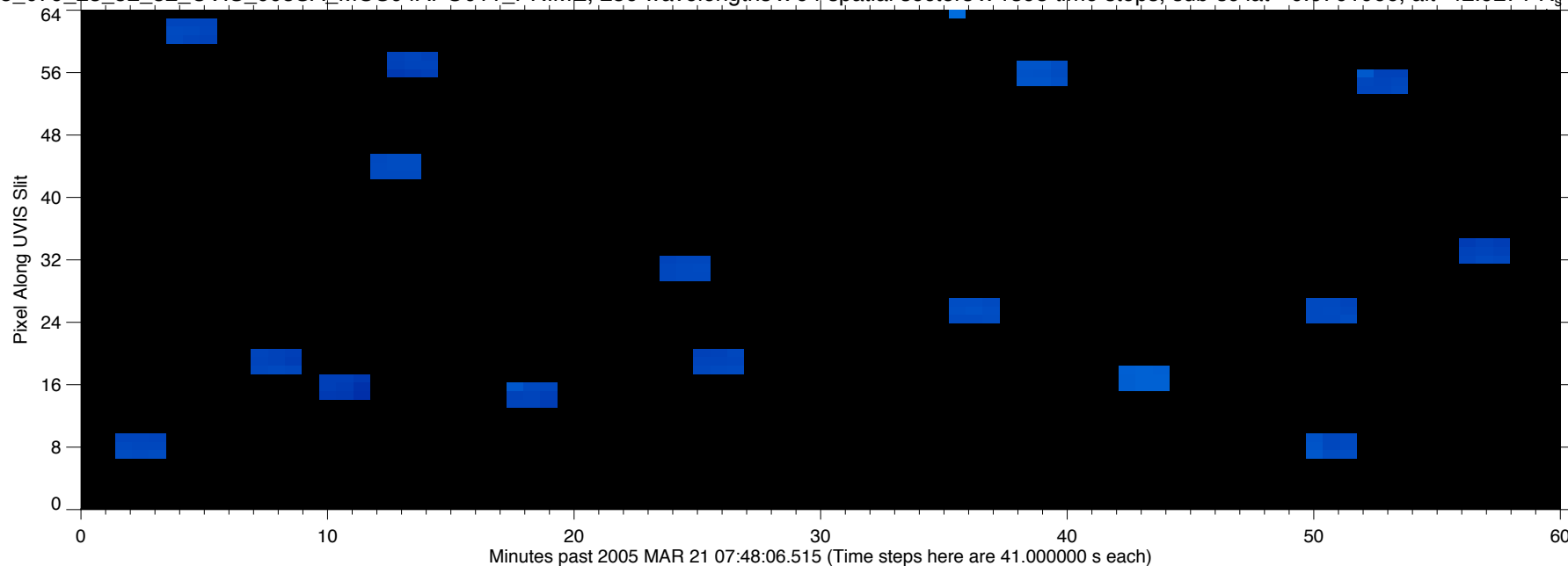
EUV2005\_079\_23\_52\_52\_UVIS\_005SA\_MOS04APO011\_PRIME, 256 wavelengths x 64 spatial sectors x 1395 time steps, sub-sc lat=-0.0701066, alt=42.9271 R<sub>s</sub>, phase=62.393



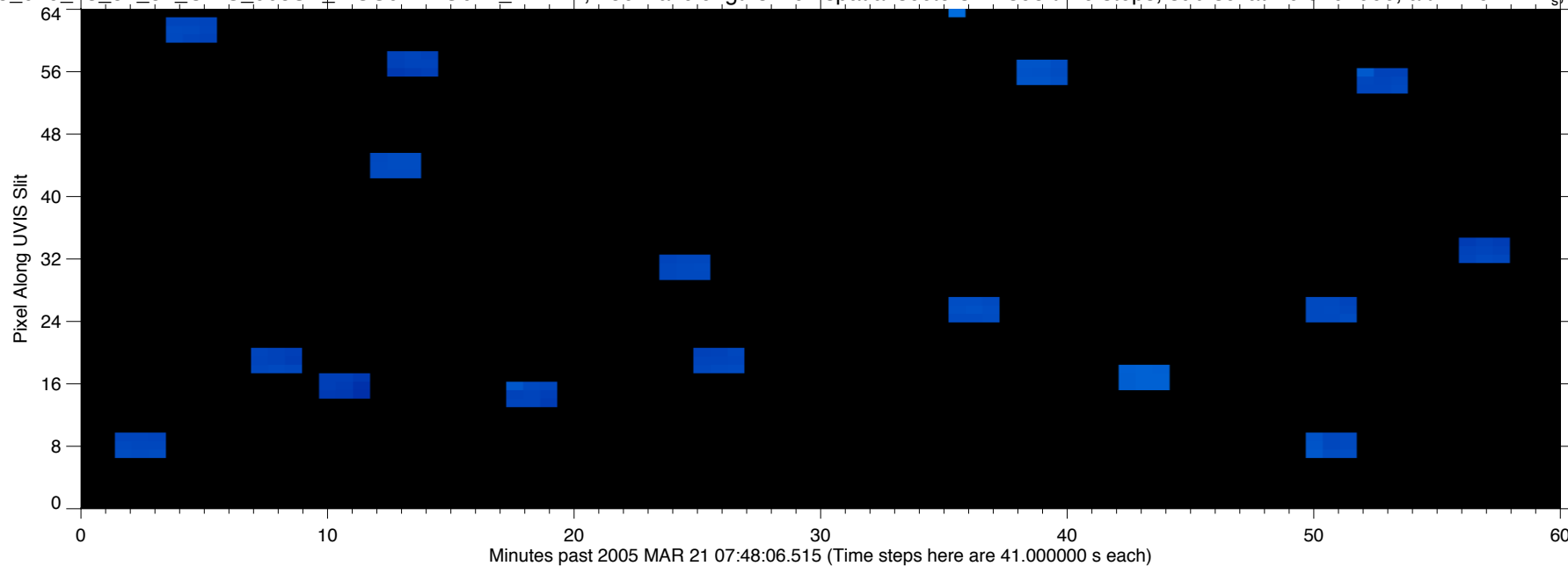
EUV2005\_079\_23\_52\_52\_UVIS\_005SA\_MOS04APO011\_PRIME, 256 wavelengths x 64 spatial sectors x 1395 time steps, sub-sc lat=-0.0701066, alt=42.9271 R<sub>s</sub>, phase=62.393



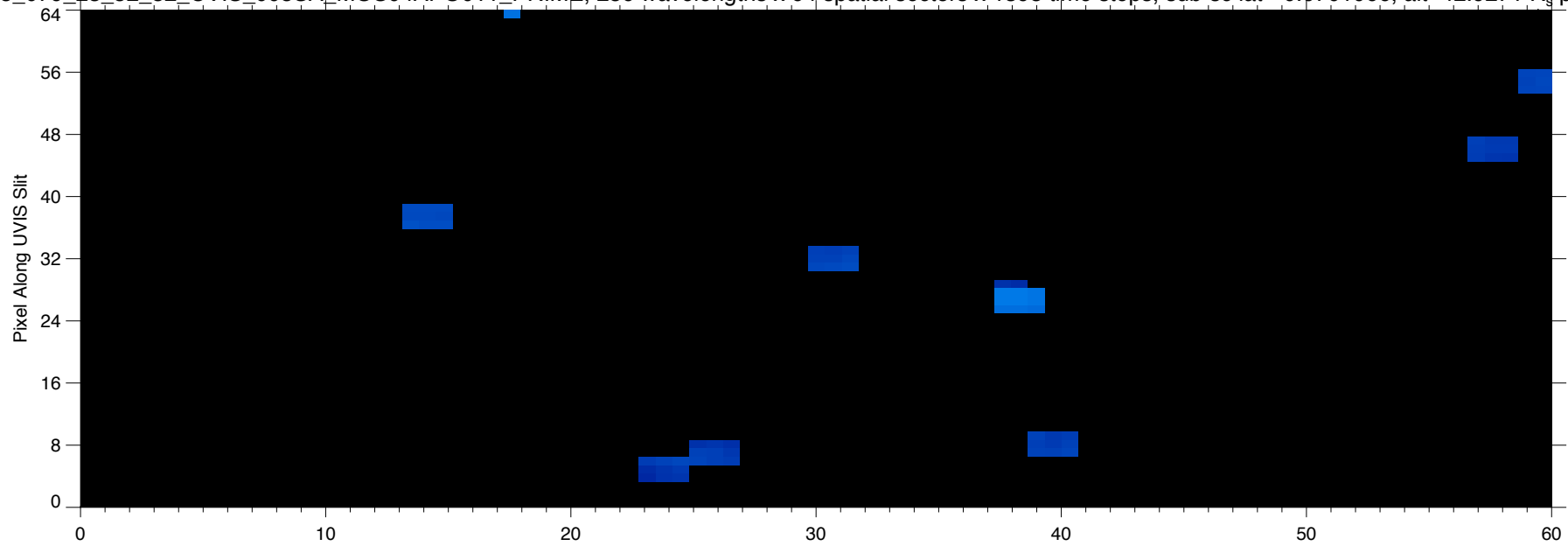
EUV2005\_079\_23\_52\_52\_UVIS\_005SA\_MOS04APO011\_PRIME, 256 wavelengths x 64 spatial sectors x 1395 time steps, sub-sc lat=-0.0701066, alt=42.9271 R<sub>s</sub>, phase=62.393



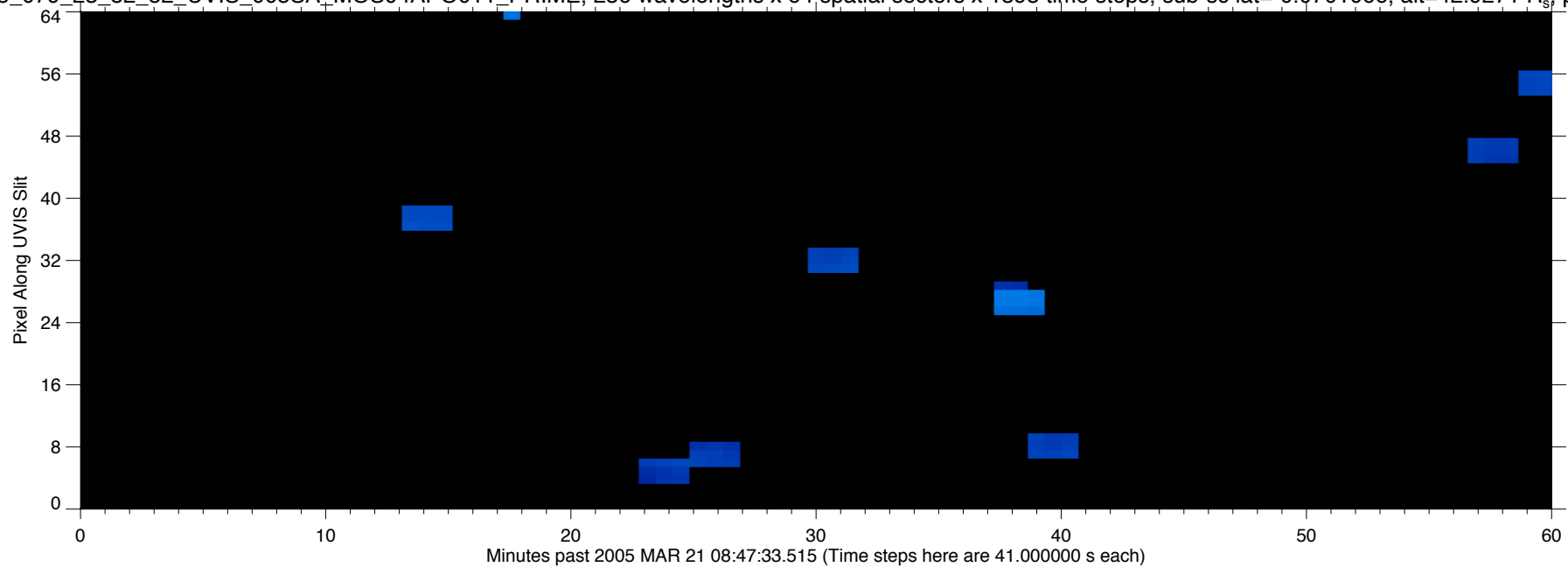
EUV2005\_079\_23\_52\_52\_UVIS\_005SA\_MOS04APO011\_PRIME, 256 wavelengths x 64 spatial sectors x 1395 time steps, sub-sc lat=-0.0701066, alt=42.9271 R<sub>s</sub>, phase=62.393



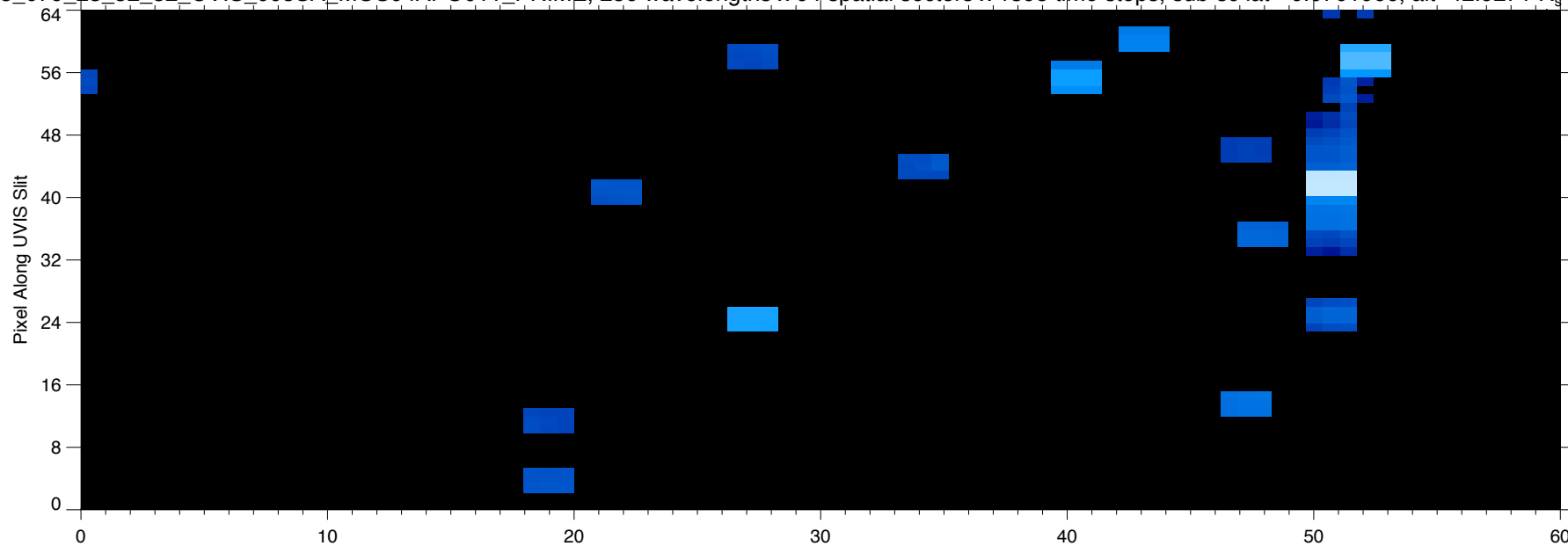
EUV2005\_079\_23\_52\_52\_UVIS\_005SA\_MOS04APO011\_PRIME, 256 wavelengths x 64 spatial sectors x 1395 time steps, sub-sc lat=-0.0701066, alt=42.9271 R<sub>s</sub>, phase=62.393



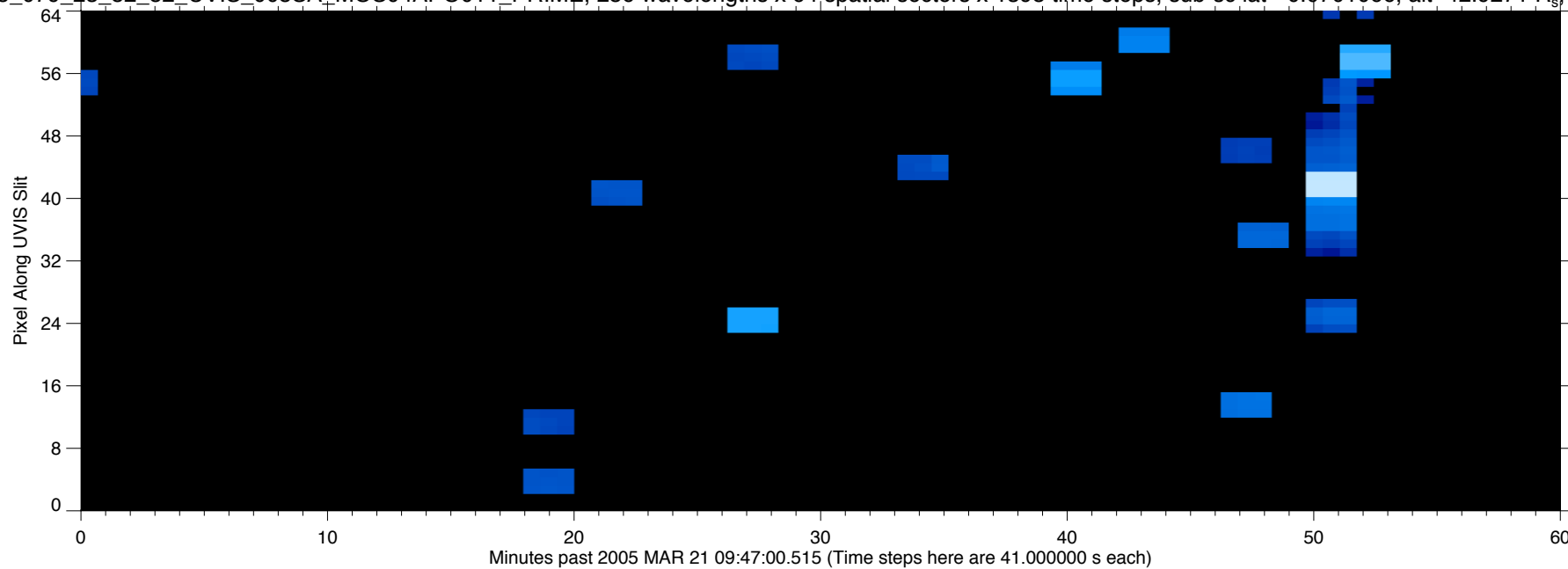
EUV2005\_079\_23\_52\_52\_UVIS\_005SA\_MOS04APO011\_PRIME, 256 wavelengths x 64 spatial sectors x 1395 time steps, sub-sc lat=-0.0701066, alt=42.9271 R<sub>s</sub>, phase=62.393



EUV2005\_079\_23\_52\_52\_UVIS\_005SA\_MOS04APO011\_PRIME, 256 wavelengths x 64 spatial sectors x 1395 time steps, sub-sc lat=-0.0701066, alt=42.9271 R<sub>s</sub>, phase=62.393

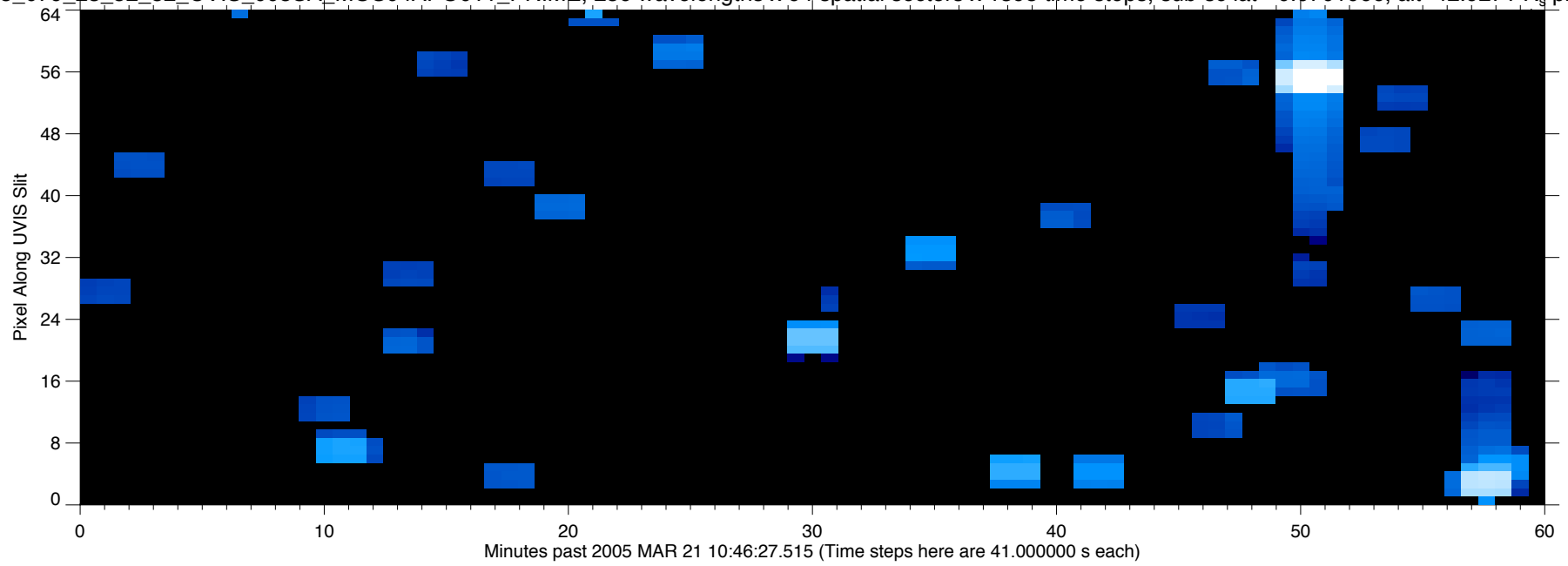


EUV2005\_079\_23\_52\_52\_UVIS\_005SA\_MOS04APO011\_PRIME, 256 wavelengths x 64 spatial sectors x 1395 time steps, sub-sc lat=-0.0701066, alt=42.9271 R<sub>s</sub>, phase=62.393

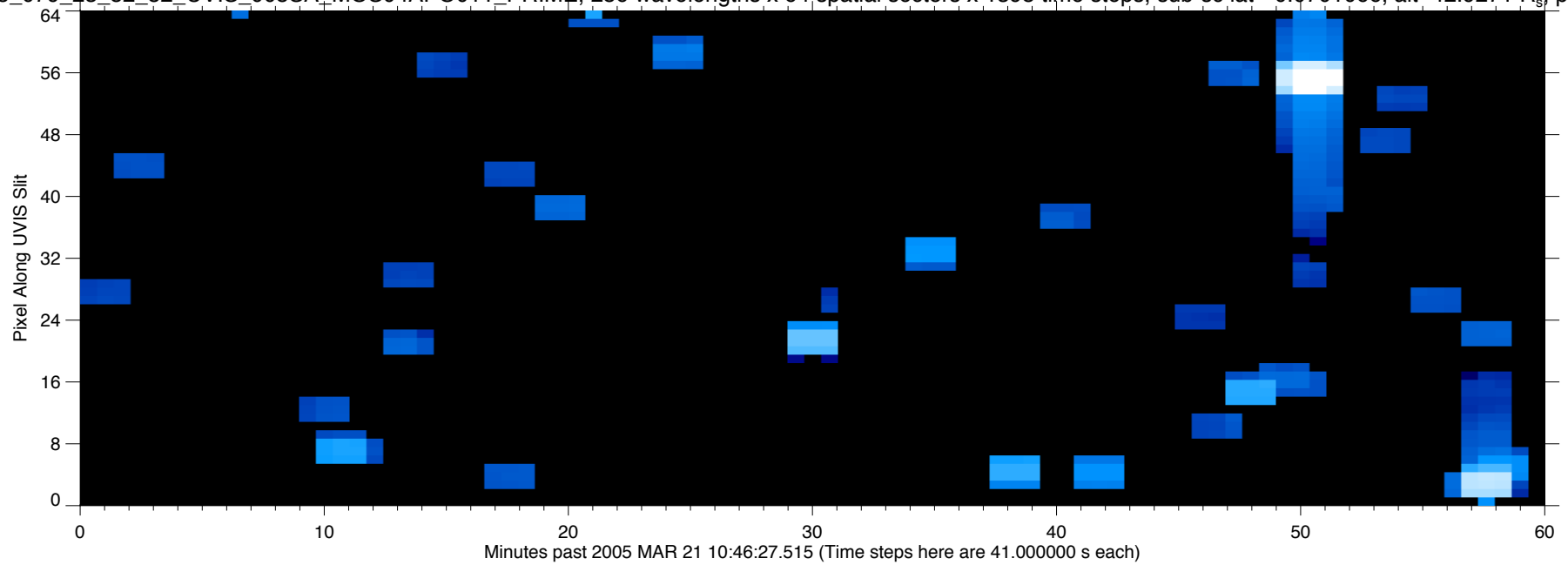




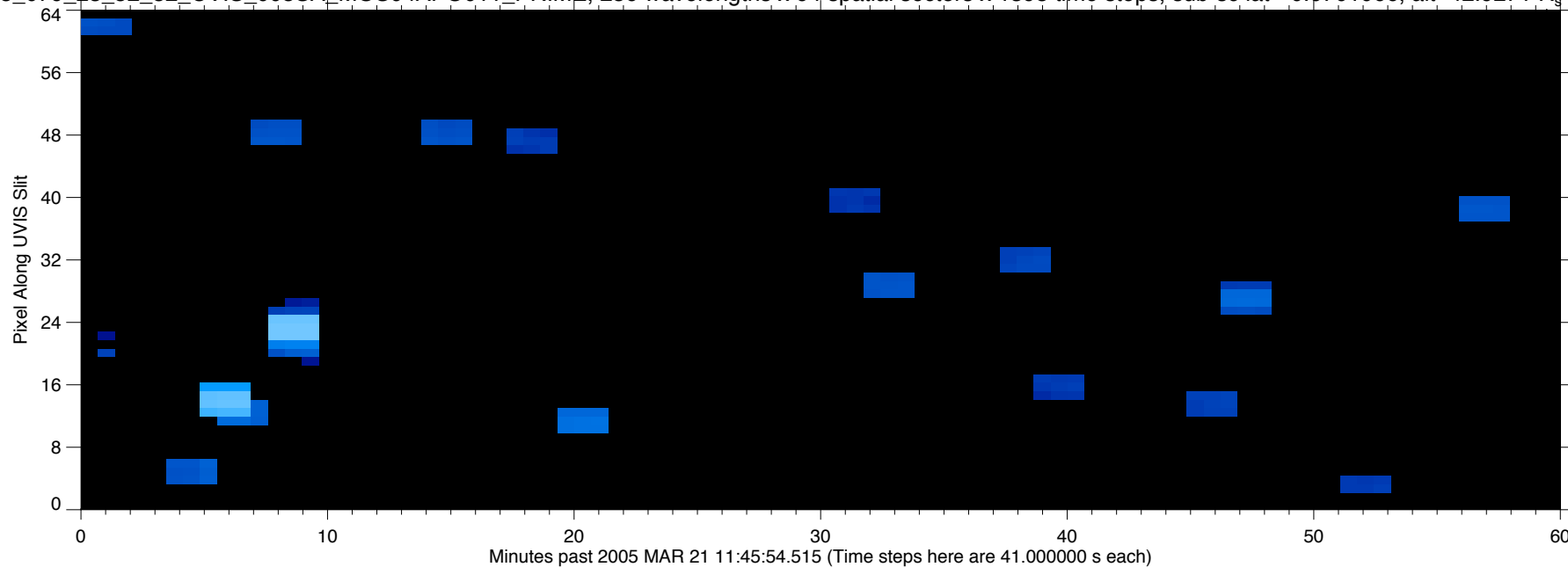
EUV2005\_079\_23\_52\_52\_UVIS\_005SA\_MOS04APO011\_PRIME, 256 wavelengths x 64 spatial sectors x 1395 time steps, sub-sc lat=-0.0701066, alt=42.9271 R<sub>s</sub>, phase=62.393



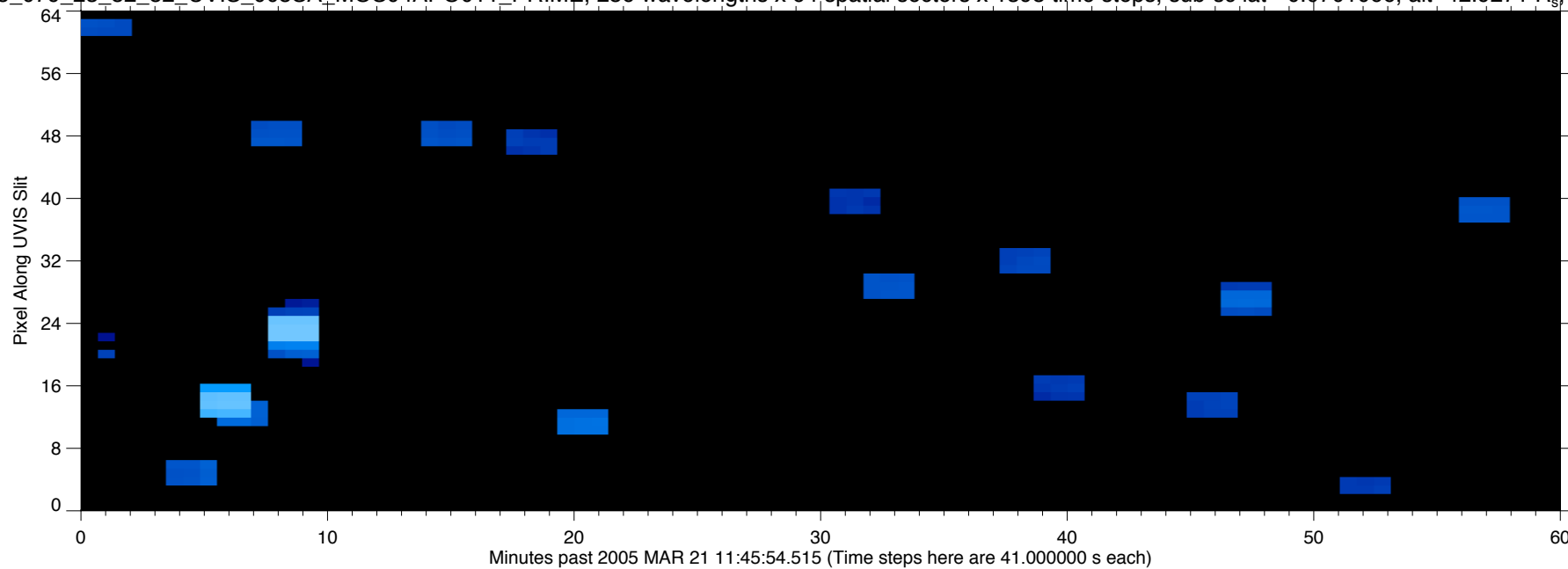
EUV2005\_079\_23\_52\_52\_UVIS\_005SA\_MOS04APO011\_PRIME, 256 wavelengths x 64 spatial sectors x 1395 time steps, sub-sc lat=-0.0701066, alt=42.9271 R<sub>s</sub>, phase=62.393



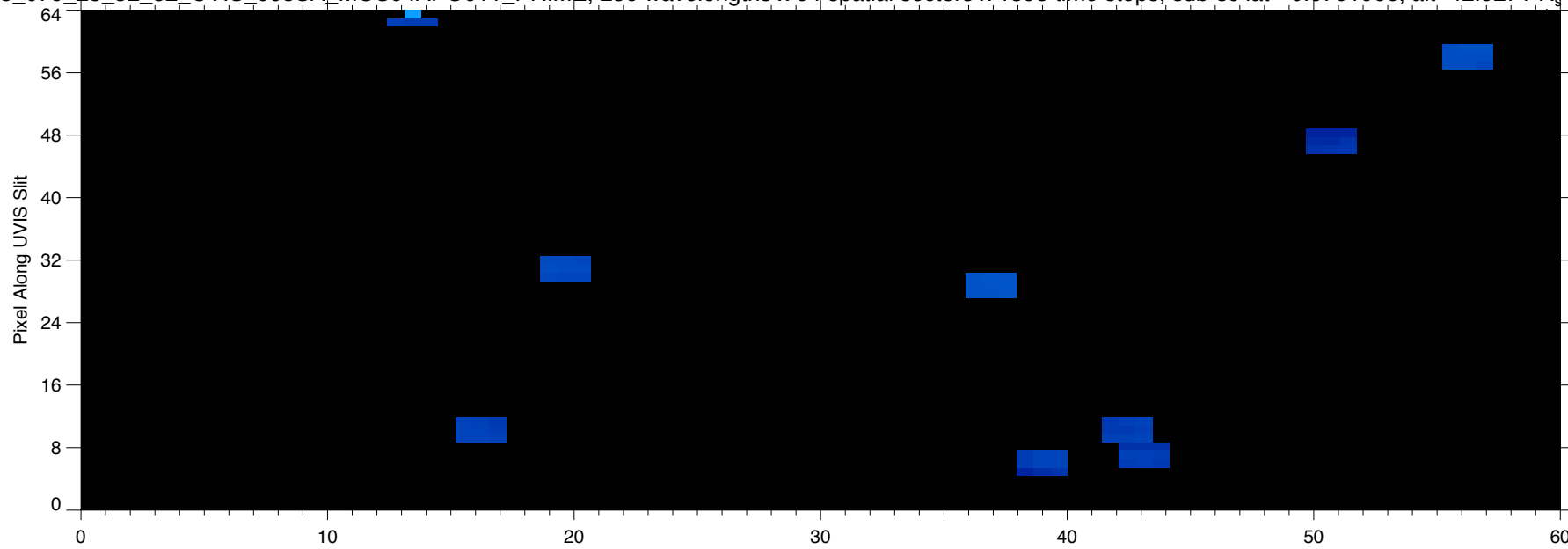
EUV2005\_079\_23\_52\_52\_UVIS\_005SA\_MOS04APO011\_PRIME, 256 wavelengths x 64 spatial sectors x 1395 time steps, sub-sc lat=-0.0701066, alt=42.9271 R<sub>s</sub>, phase=62.393



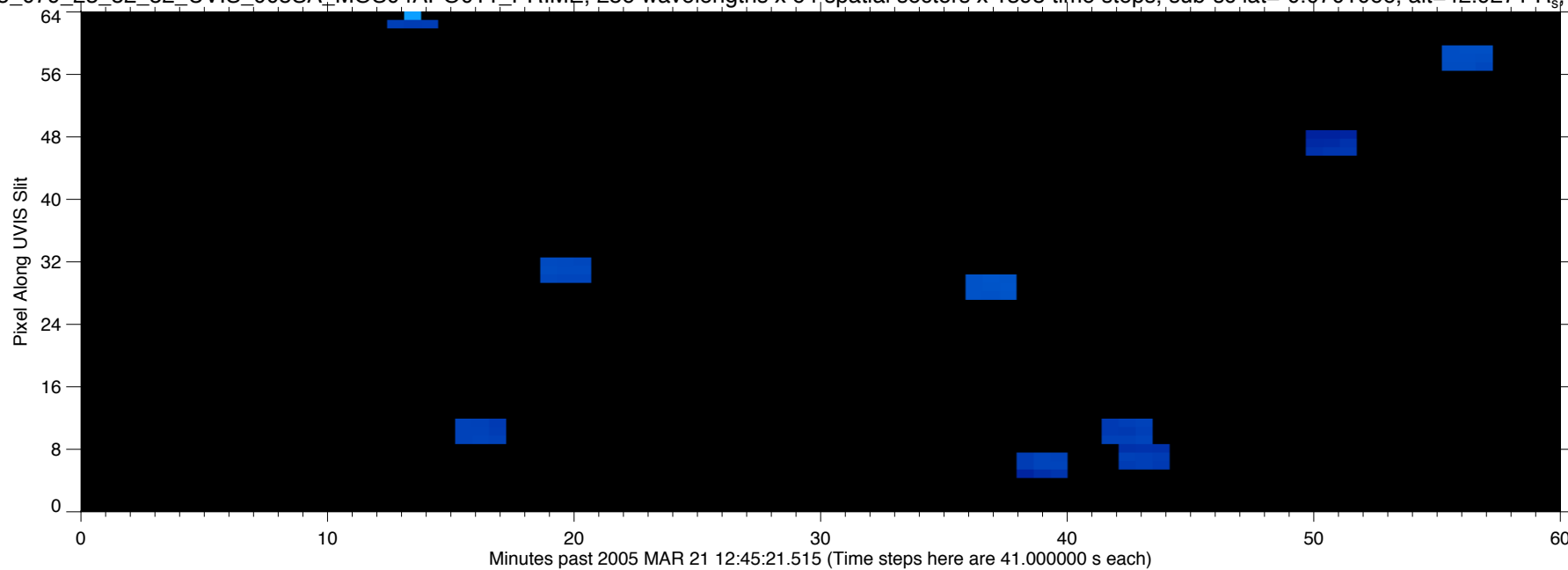
EUV2005\_079\_23\_52\_52\_UVIS\_005SA\_MOS04APO011\_PRIME, 256 wavelengths x 64 spatial sectors x 1395 time steps, sub-sc lat=-0.0701066, alt=42.9271 R<sub>s</sub>, phase=62.393



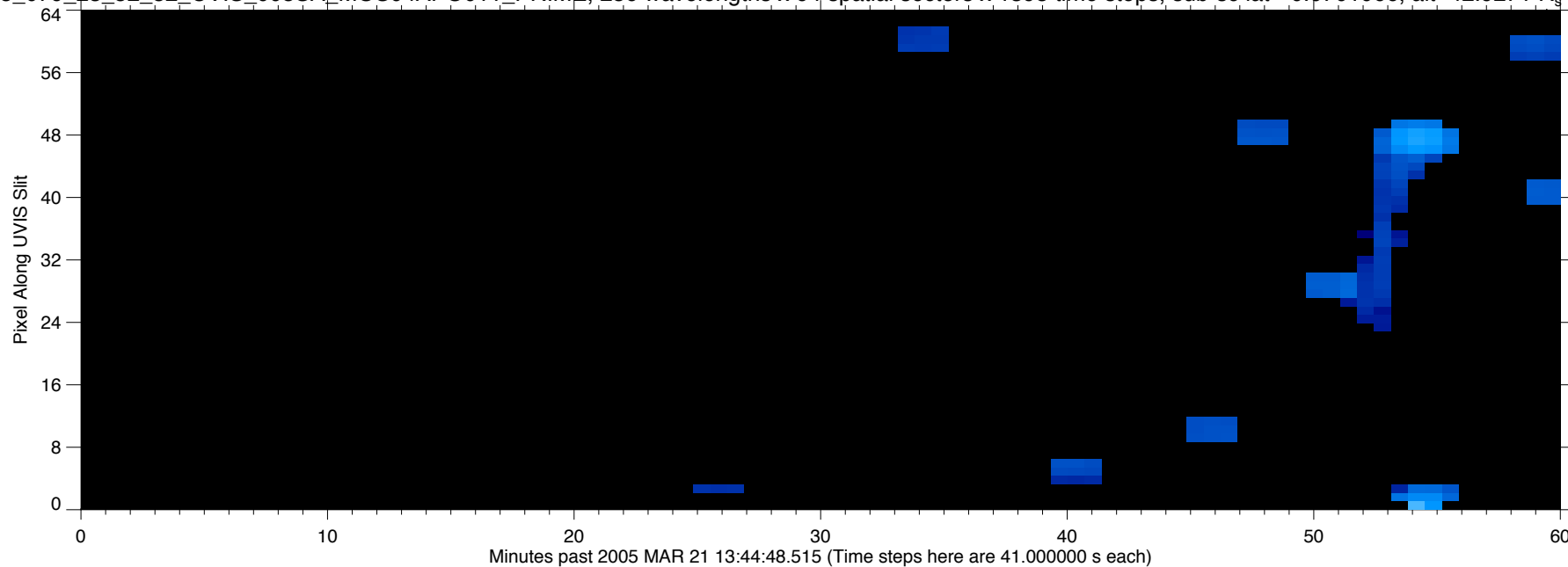
EUV2005\_079\_23\_52\_52\_UVIS\_005SA\_MOS04APO011\_PRIME, 256 wavelengths x 64 spatial sectors x 1395 time steps, sub-sc lat=-0.0701066, alt=42.9271 R<sub>s</sub>, phase=62.393



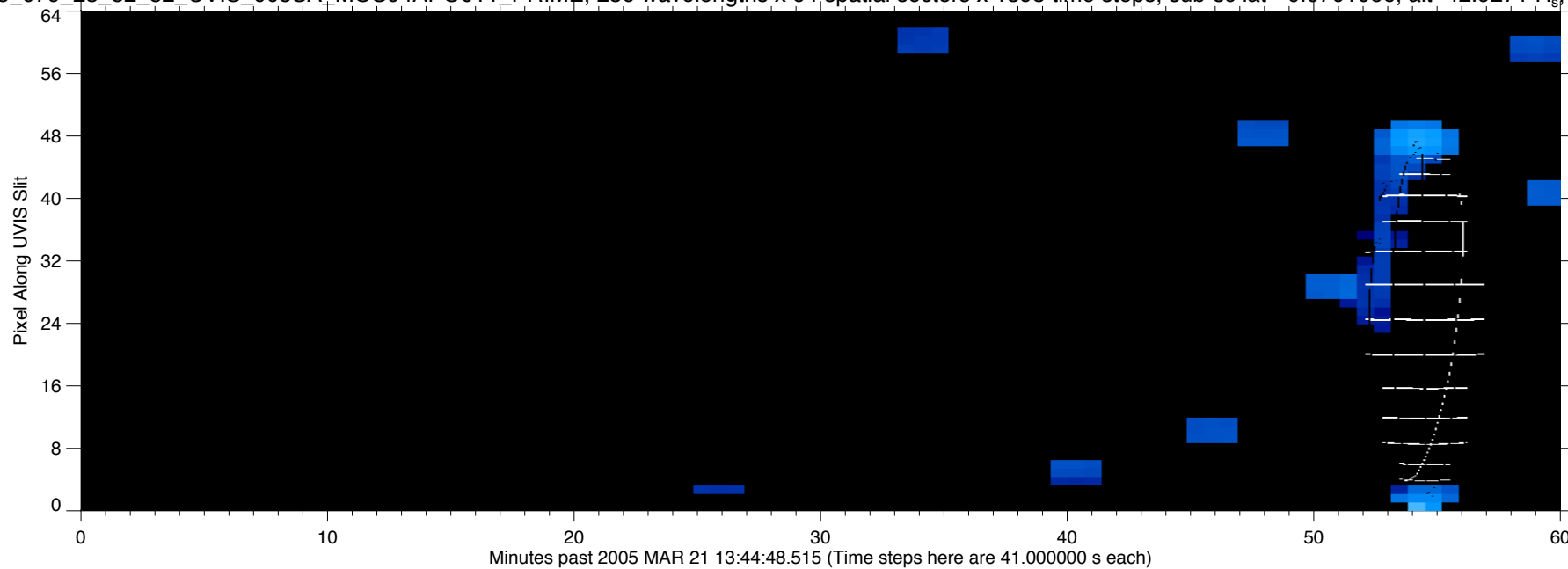
EUV2005\_079\_23\_52\_52\_UVIS\_005SA\_MOS04APO011\_PRIME, 256 wavelengths x 64 spatial sectors x 1395 time steps, sub-sc lat=-0.0701066, alt=42.9271 R<sub>s</sub>, phase=62.393



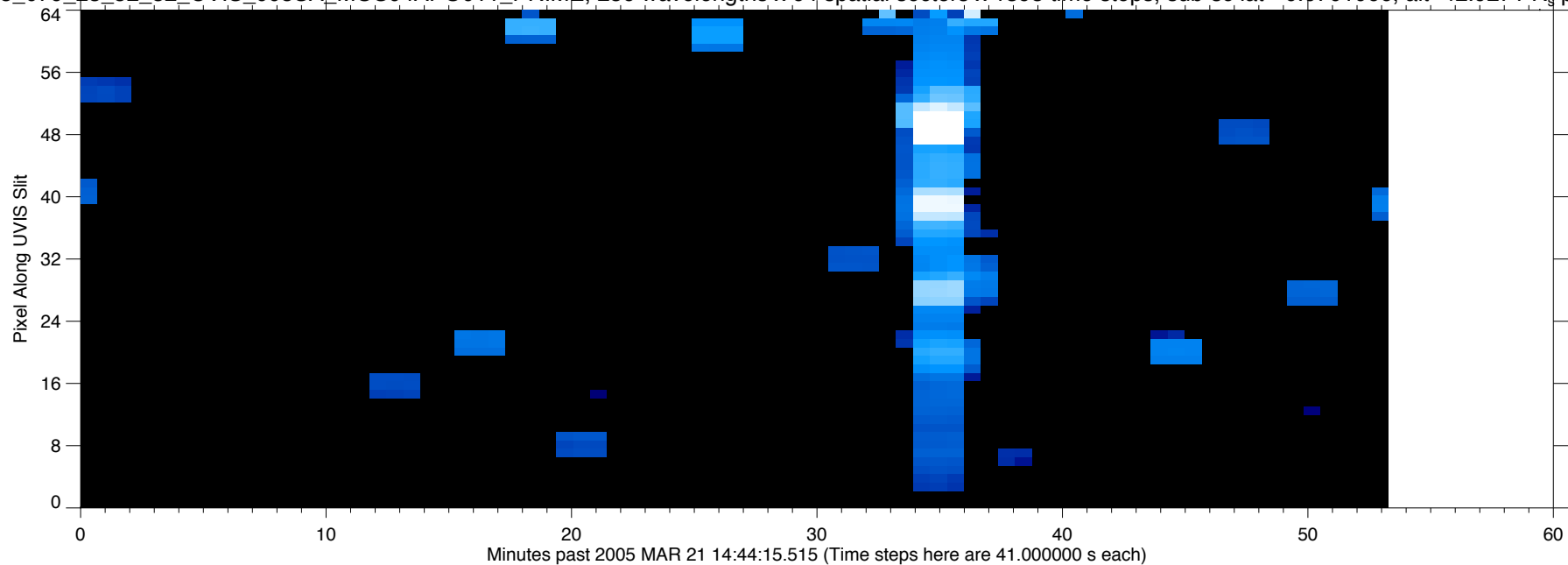
EUV2005\_079\_23\_52\_52\_UVIS\_005SA\_MOS04APO011\_PRIME, 256 wavelengths x 64 spatial sectors x 1395 time steps, sub-sc lat=-0.0701066, alt=42.9271 R<sub>s</sub>, phase=62.393



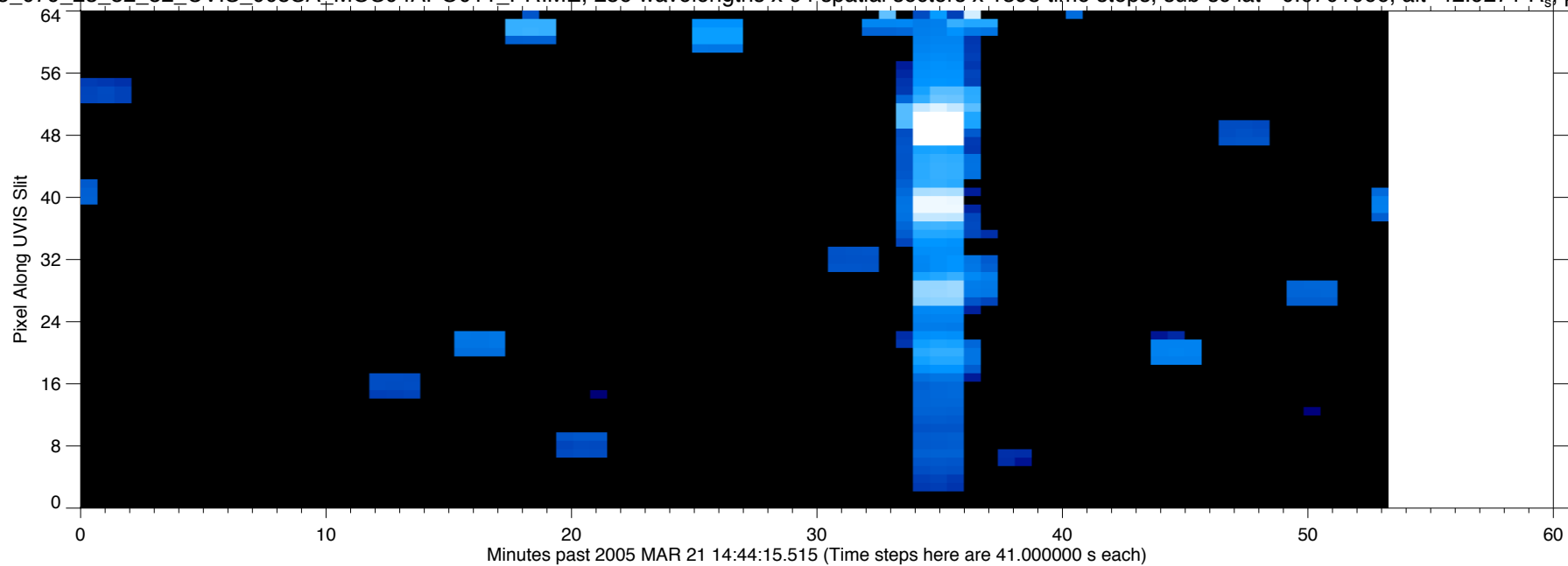
EUV2005\_079\_23\_52\_52\_UVIS\_005SA\_MOS04APO011\_PRIME, 256 wavelengths x 64 spatial sectors x 1395 time steps, sub-sc lat=-0.0701066, alt=42.9271 R<sub>s</sub>, phase=62.393



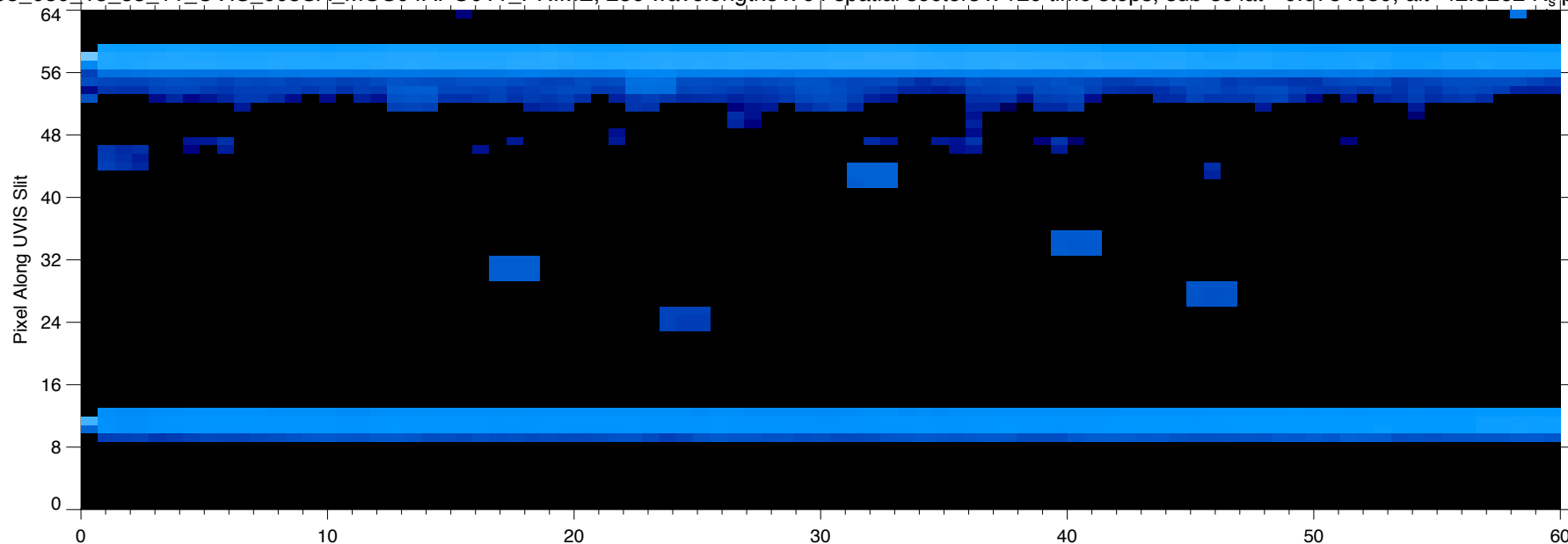
EUV2005\_079\_23\_52\_52\_UVIS\_005SA\_MOS04APO011\_PRIME, 256 wavelengths x 64 spatial sectors x 1395 time steps, sub-sc lat=-0.0701066, alt=42.9271 R<sub>s</sub>, phase=62.393



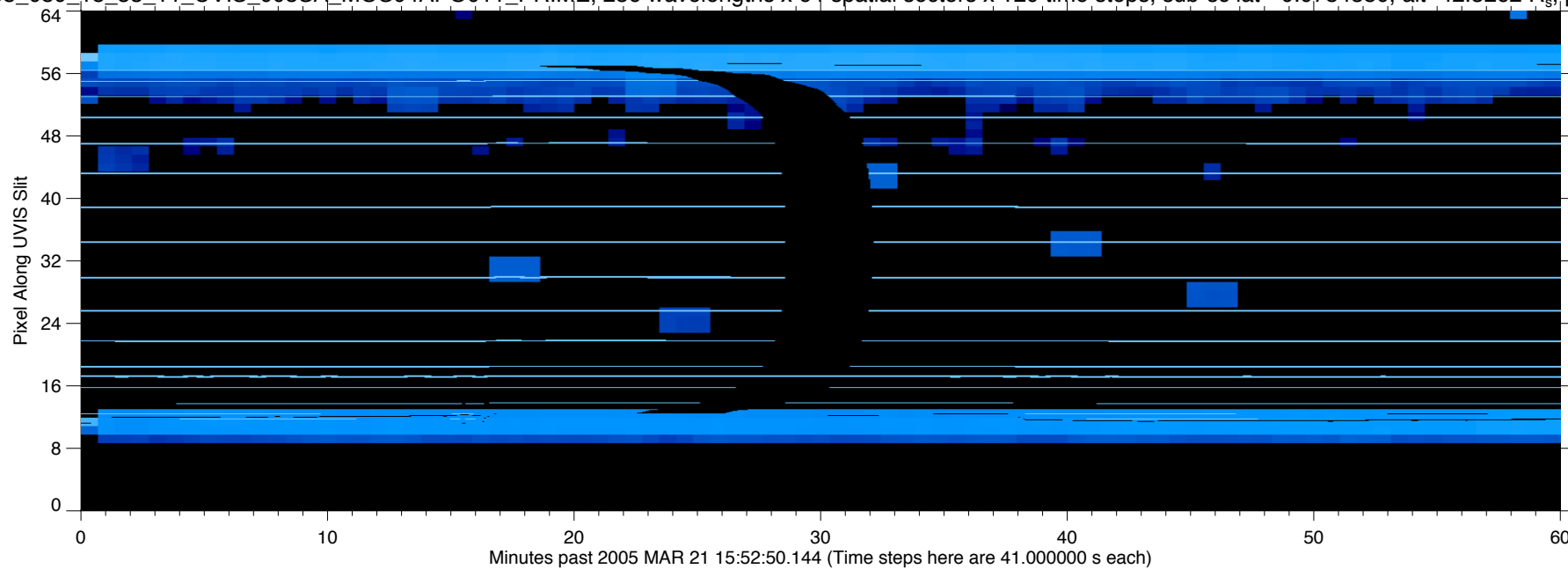
EUV2005\_079\_23\_52\_52\_UVIS\_005SA\_MOS04APO011\_PRIME, 256 wavelengths x 64 spatial sectors x 1395 time steps, sub-sc lat=-0.0701066, alt=42.9271 R<sub>s</sub>, phase=62.393



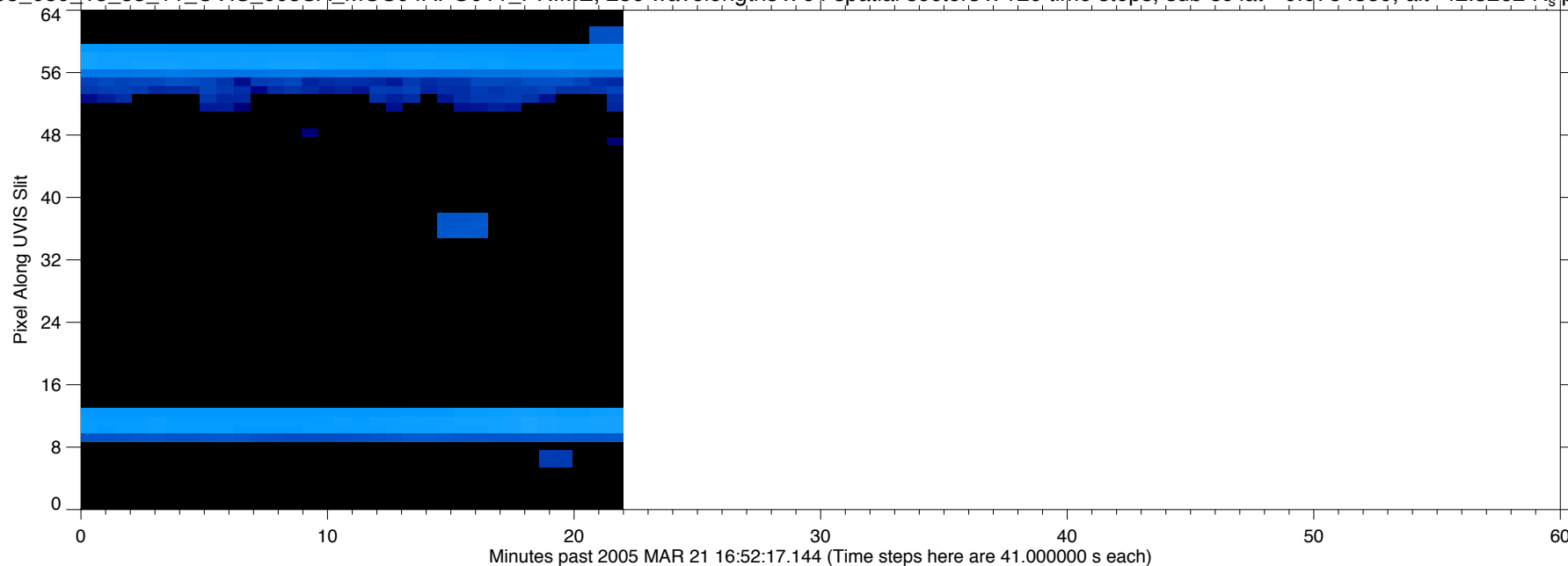
EUV2005\_080\_15\_53\_11\_UVIS\_005SA\_MOS04APO011\_PRIME, 256 wavelengths x 64 spatial sectors x 120 time steps, sub-sc lat=-0.0784380, alt=42.3262 R<sub>s</sub>, phase=60.7550



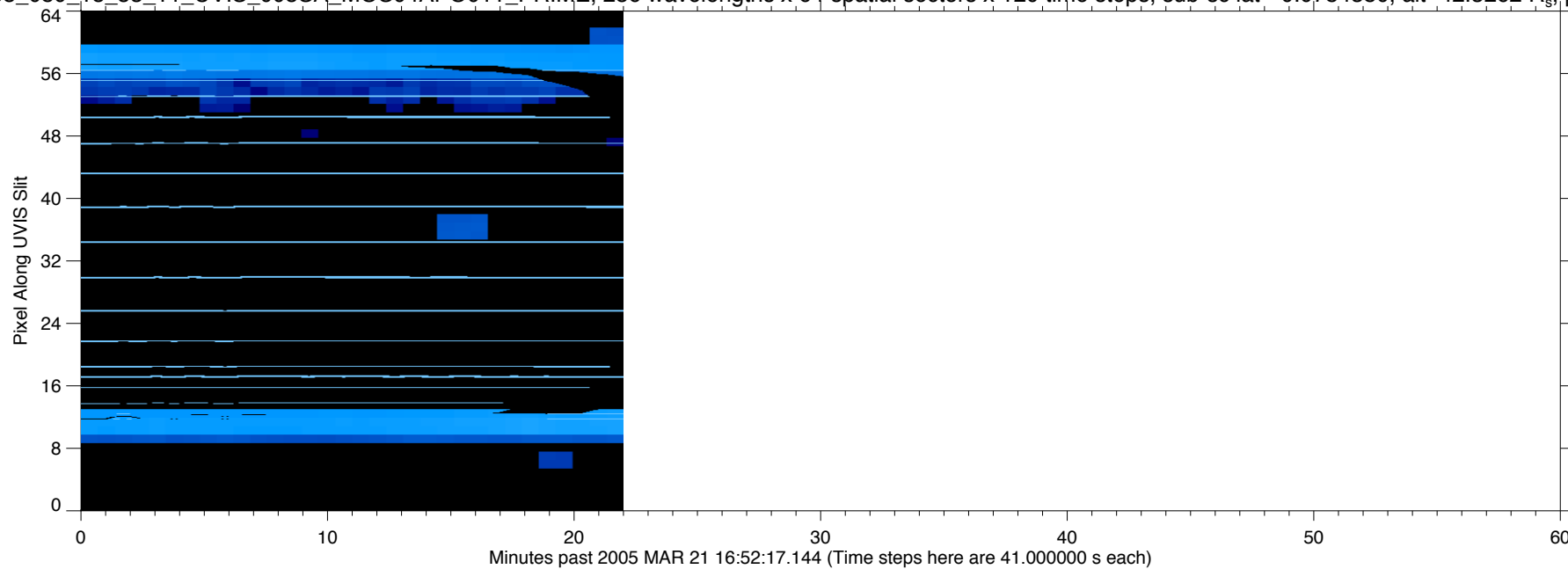
EUV2005\_080\_15\_53\_11\_UVIS\_005SA\_MOS04APO011\_PRIME, 256 wavelengths x 64 spatial sectors x 120 time steps, sub-sc lat=-0.0784380, alt=42.3262 R<sub>s</sub>, phase=60.7550



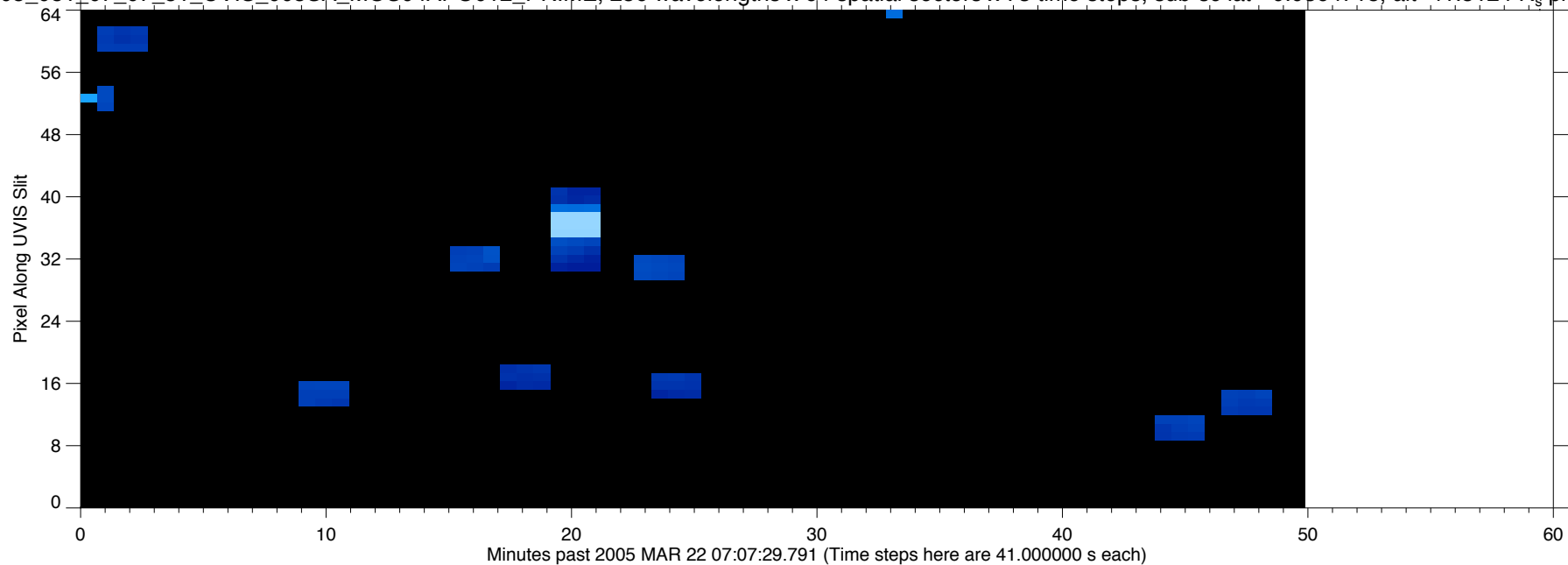
EUV2005\_080\_15\_53\_11\_UVIS\_005SA\_MOS04APO011\_PRIME, 256 wavelengths x 64 spatial sectors x 120 time steps, sub-sc lat=-0.0784380, alt=42.3262 R<sub>s</sub>, phase=60.7550



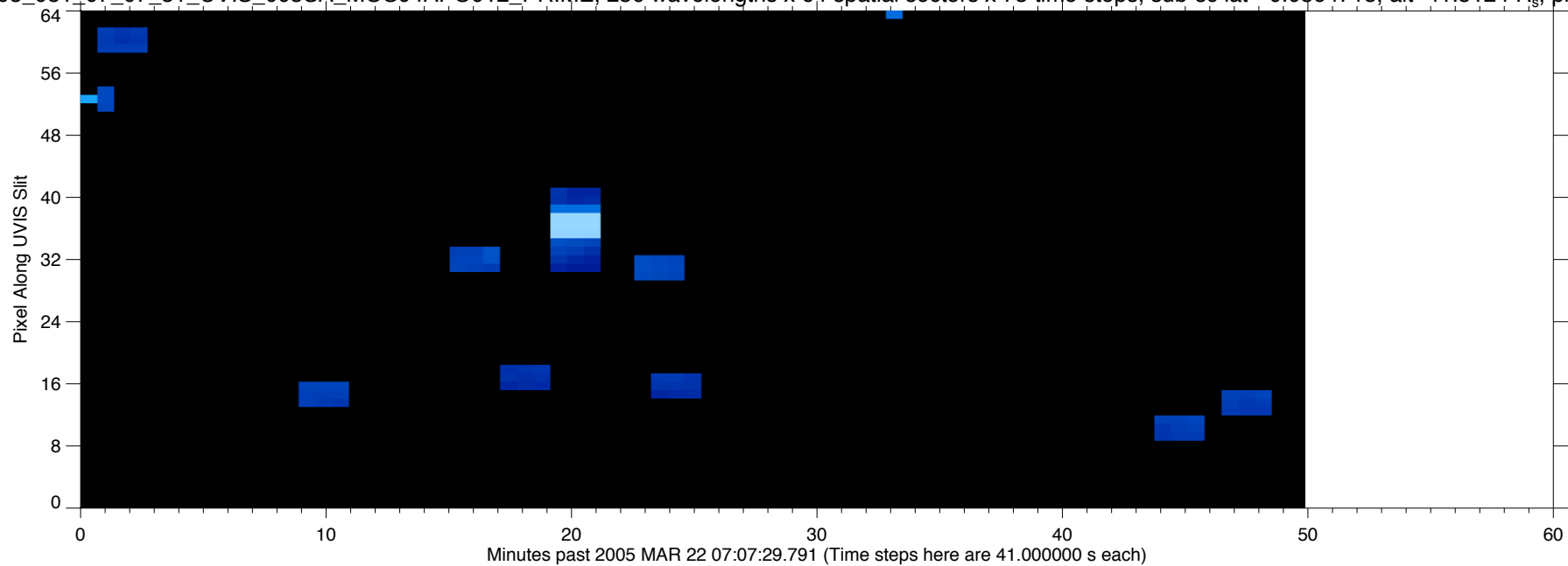
EUV2005\_080\_15\_53\_11\_UVIS\_005SA\_MOS04APO011\_PRIME, 256 wavelengths x 64 spatial sectors x 120 time steps, sub-sc lat=-0.0784380, alt=42.3262 R<sub>s</sub>, phase=60.7550



EUV2005\_081\_07\_07\_51\_UVIS\_005SA\_MOS04APO012\_PRIME, 256 wavelengths x 64 spatial sectors x 73 time steps, sub-sc lat=-0.0864718, alt=41.5124 R<sub>s</sub> phase=59.1477

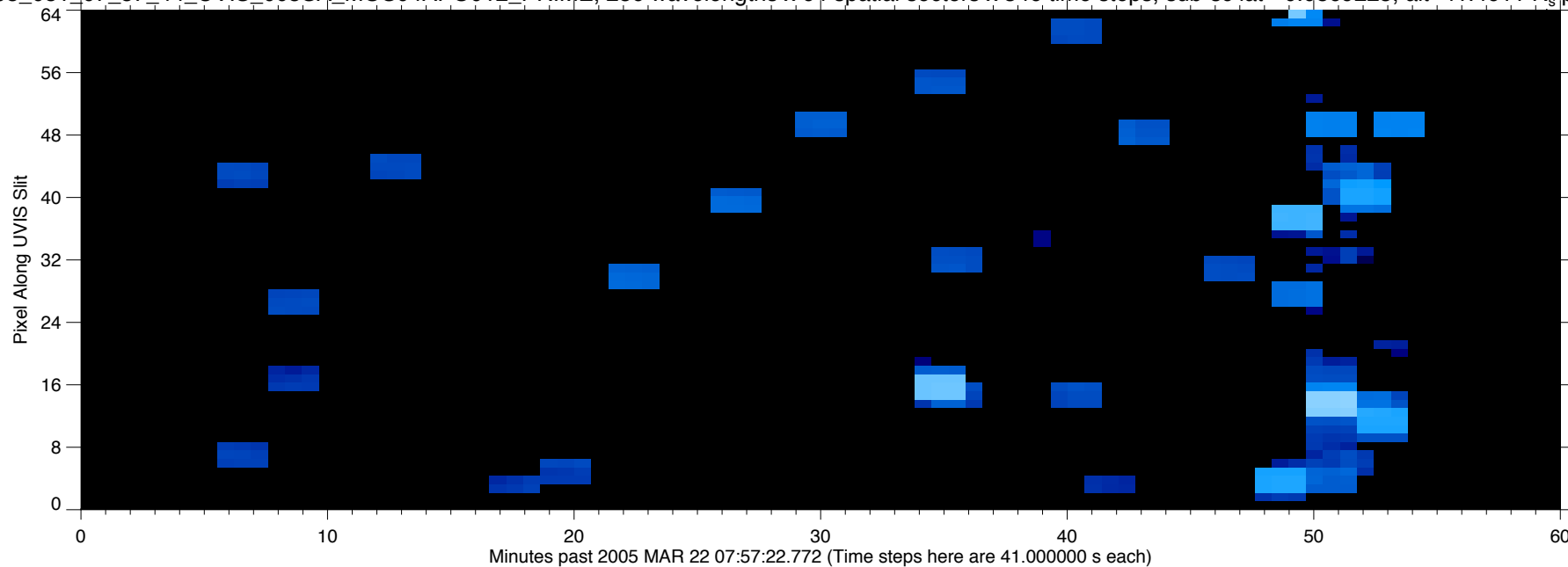


EUV2005\_081\_07\_07\_51\_UVIS\_005SA\_MOS04APO012\_PRIME, 256 wavelengths x 64 spatial sectors x 73 time steps, sub-sc lat=-0.0864718, alt=41.5124 R<sub>s</sub>, phase=59.1477

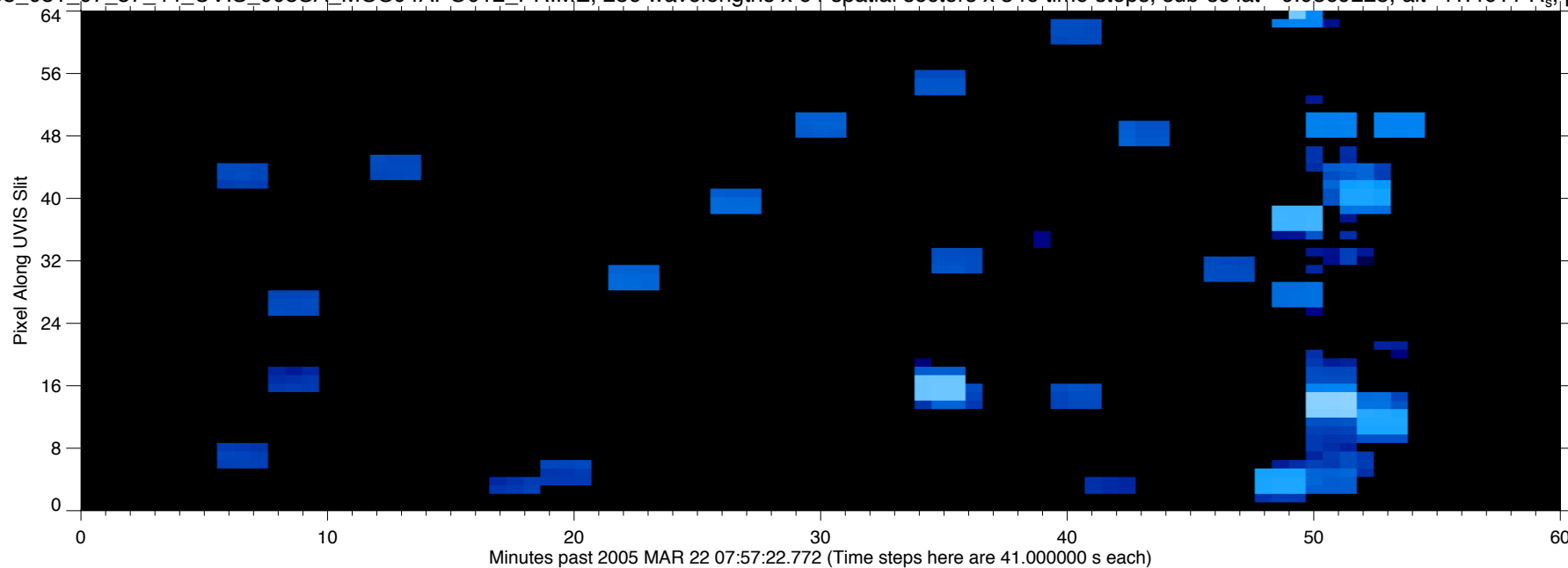




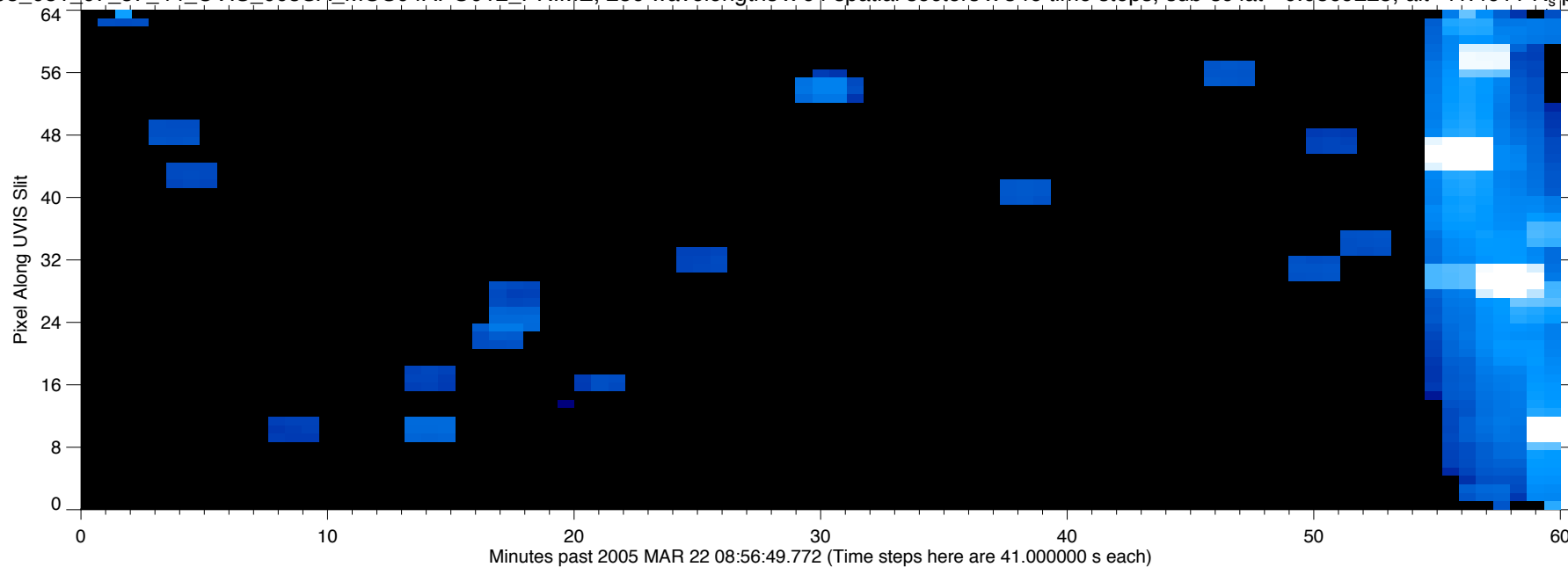
EUV2005\_081\_07\_57\_44\_UVIS\_005SA\_MOS04APO012\_PRIME, 256 wavelengths x 64 spatial sectors x 346 time steps, sub-sc lat=-0.0869225, alt=41.4611 R<sub>s</sub>, phase=59.0583



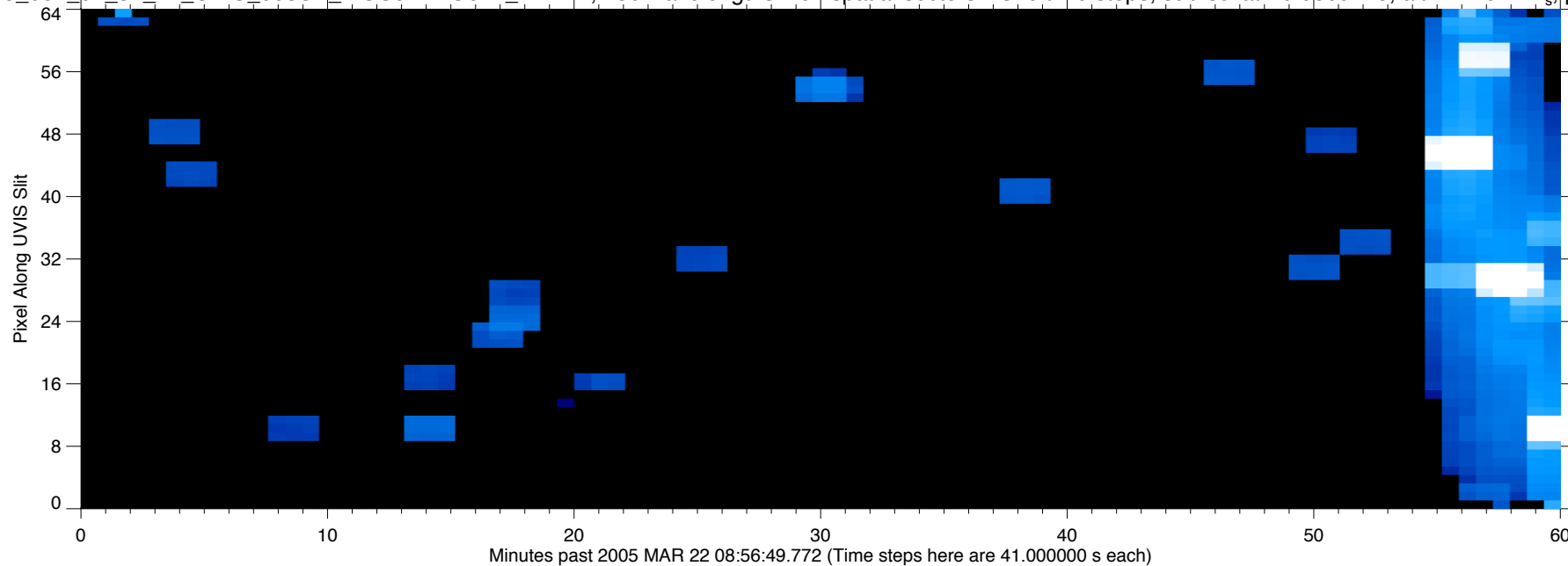
EUV2005\_081\_07\_57\_44\_UVIS\_005SA\_MOS04APO012\_PRIME, 256 wavelengths x 64 spatial sectors x 346 time steps, sub-sc lat=-0.0869225, alt=41.4611 R<sub>s</sub>, phase=59.0583



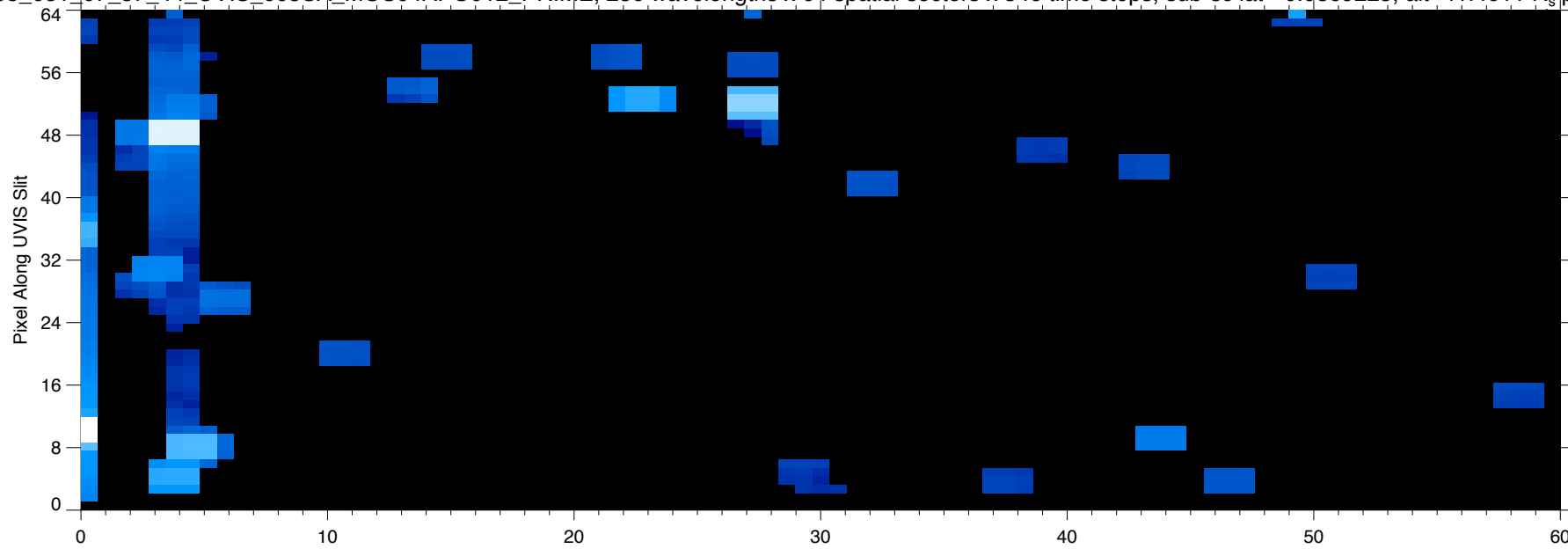
EUV2005\_081\_07\_57\_44\_UVIS\_005SA\_MOS04APO012\_PRIME, 256 wavelengths x 64 spatial sectors x 346 time steps, sub-sc lat=-0.0869225, alt=41.4611 R<sub>s</sub>, phase=59.0583



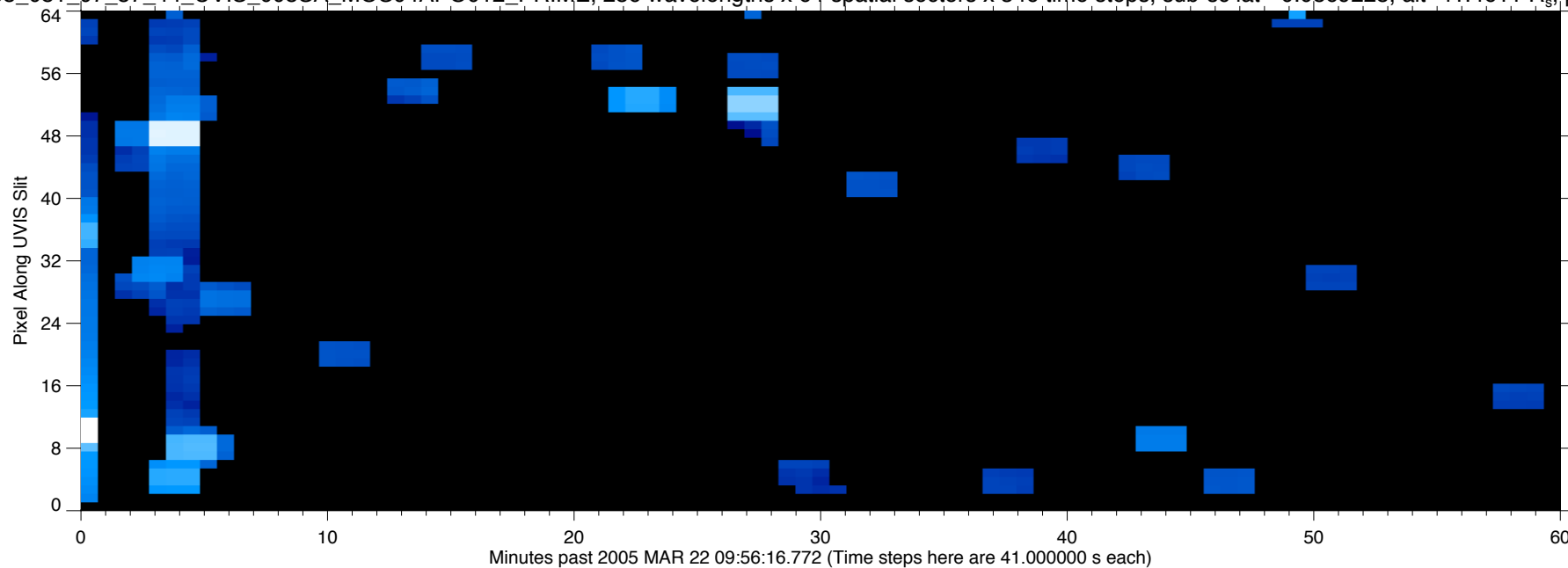
EUV2005\_081\_07\_57\_44\_UVIS\_005SA\_MOS04APO012\_PRIME, 256 wavelengths x 64 spatial sectors x 346 time steps, sub-sc lat=-0.0869225, alt=41.4611 R<sub>s</sub>, phase=59.0583



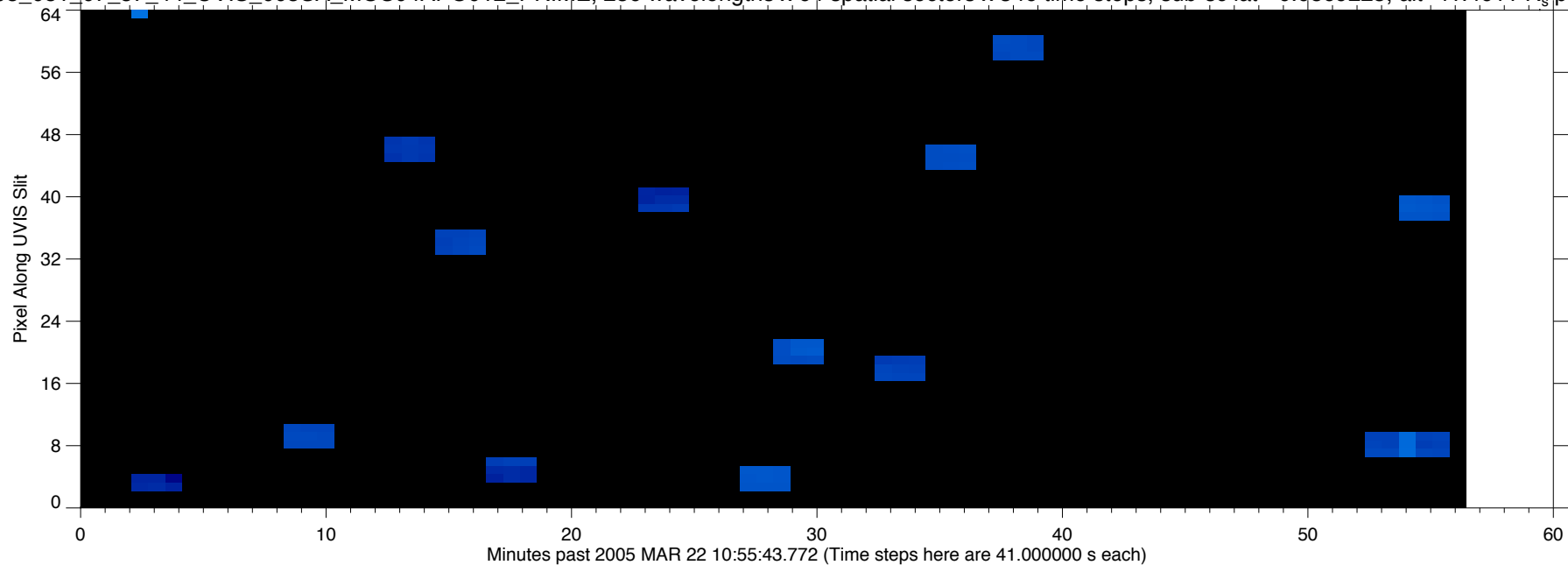
EUV2005\_081\_07\_57\_44\_UVIS\_005SA\_MOS04APO012\_PRIME, 256 wavelengths x 64 spatial sectors x 346 time steps, sub-sc lat=-0.0869225, alt=41.4611 R<sub>s</sub>, phase=59.0583



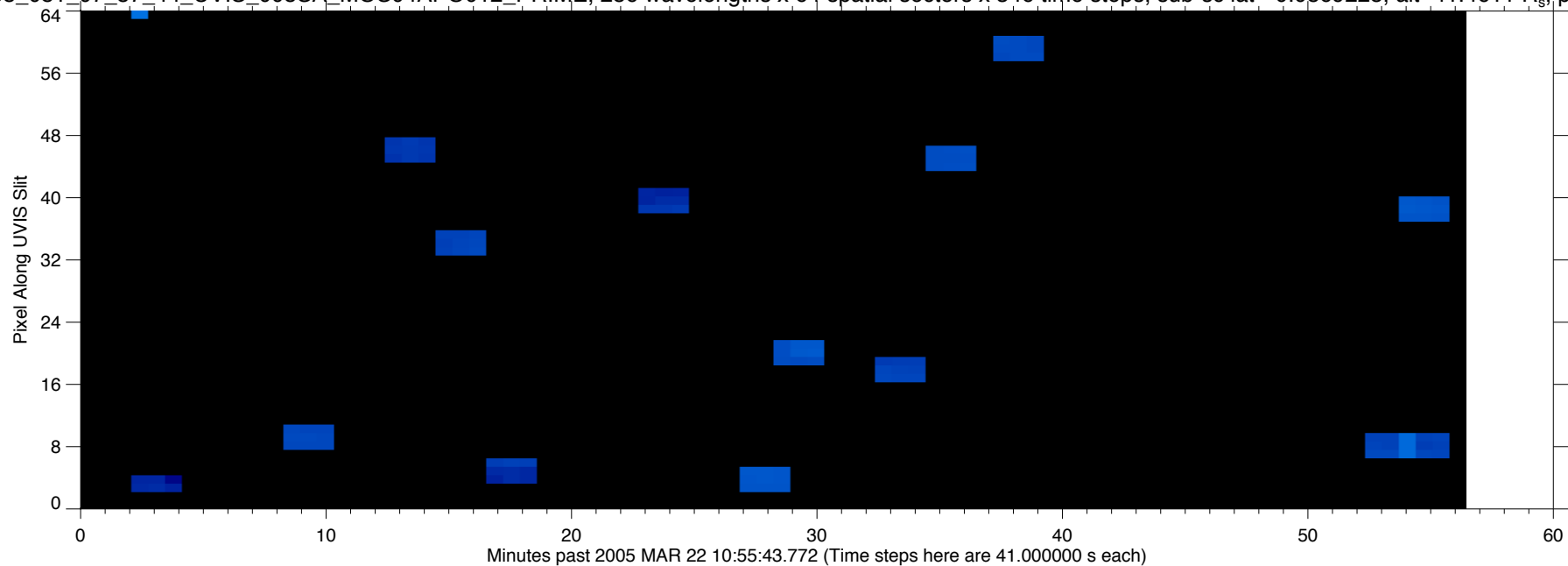
EUV2005\_081\_07\_57\_44\_UVIS\_005SA\_MOS04APO012\_PRIME, 256 wavelengths x 64 spatial sectors x 346 time steps, sub-sc lat=-0.0869225, alt=41.4611 R<sub>s</sub>, phase=59.0583



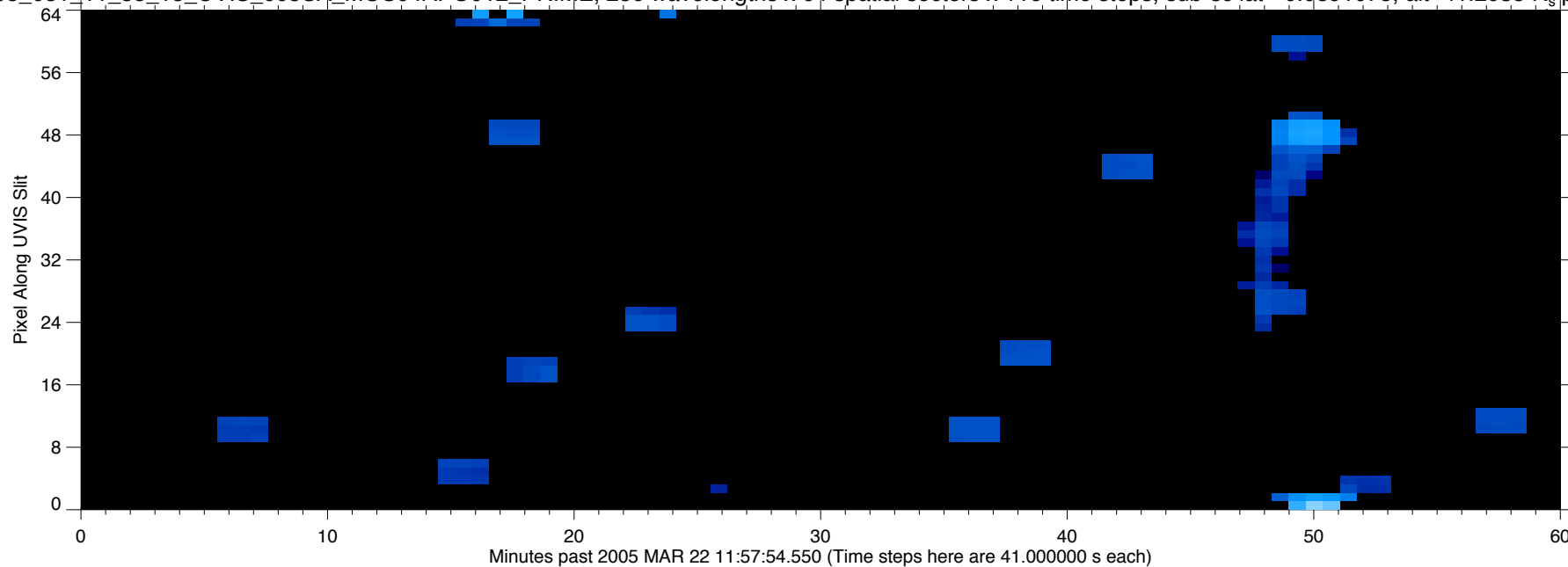
EUV2005\_081\_07\_57\_44\_UVIS\_005SA\_MOS04APO012\_PRIME, 256 wavelengths x 64 spatial sectors x 346 time steps, sub-sc lat=-0.0869225, alt=41.4611 R<sub>s</sub>, phase=59.0583



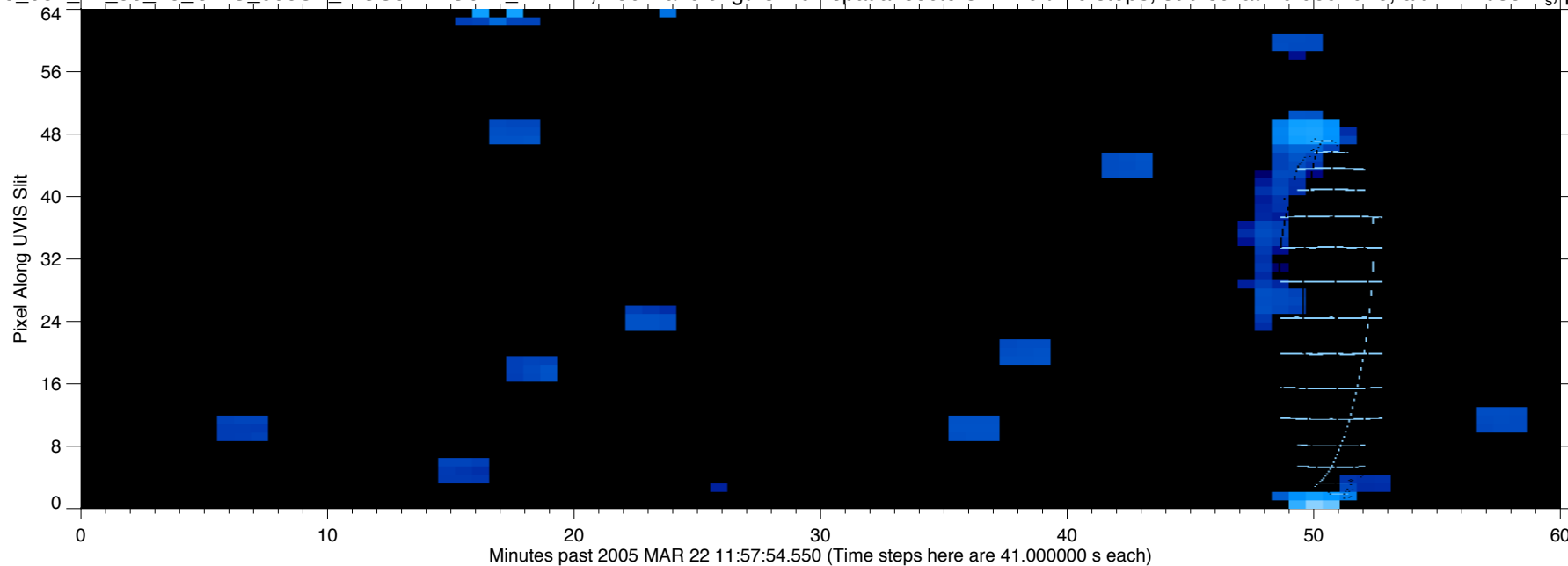
EUV2005\_081\_07\_57\_44\_UVIS\_005SA\_MOS04APO012\_PRIME, 256 wavelengths x 64 spatial sectors x 346 time steps, sub-sc lat=-0.0869225, alt=41.4611 R<sub>s</sub>, phase=59.0583



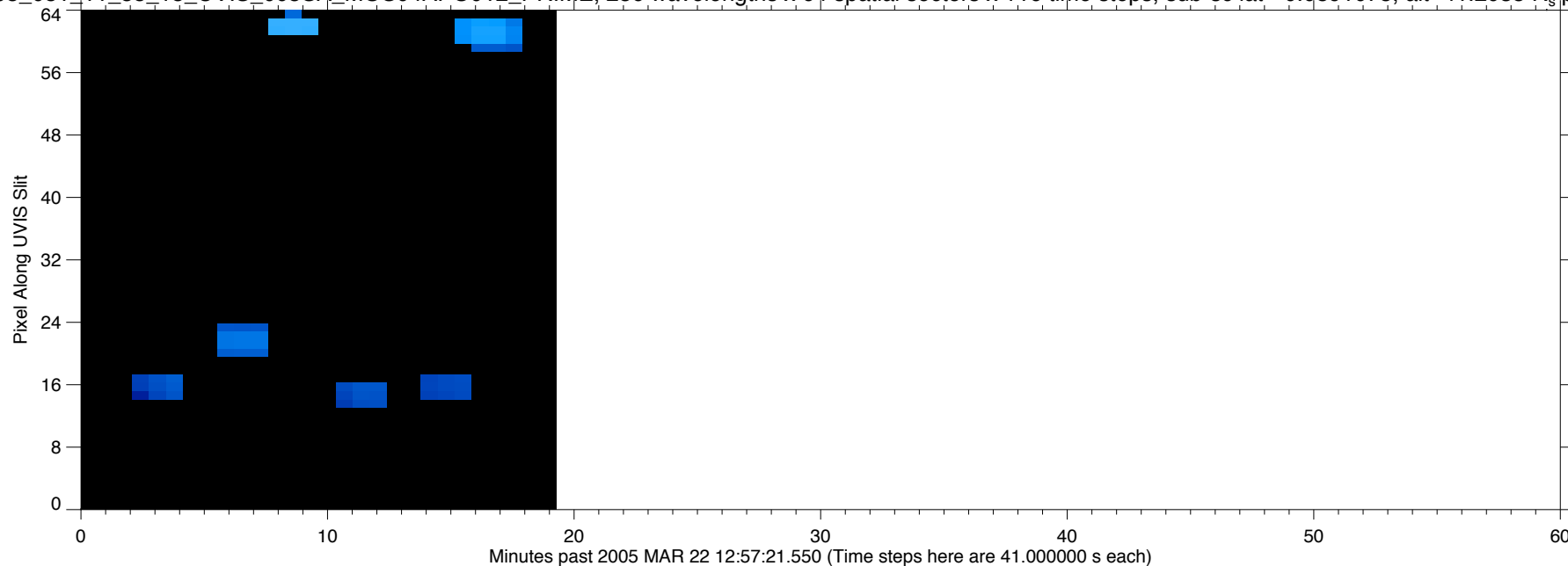
EUV2005\_081\_11\_58\_15\_UVIS\_005SA\_MOS04APO012\_PRIME, 256 wavelengths x 64 spatial sectors x 116 time steps, sub-sc lat=-0.0891078, alt=41.2035 R<sub>s</sub>, phase=58.6245



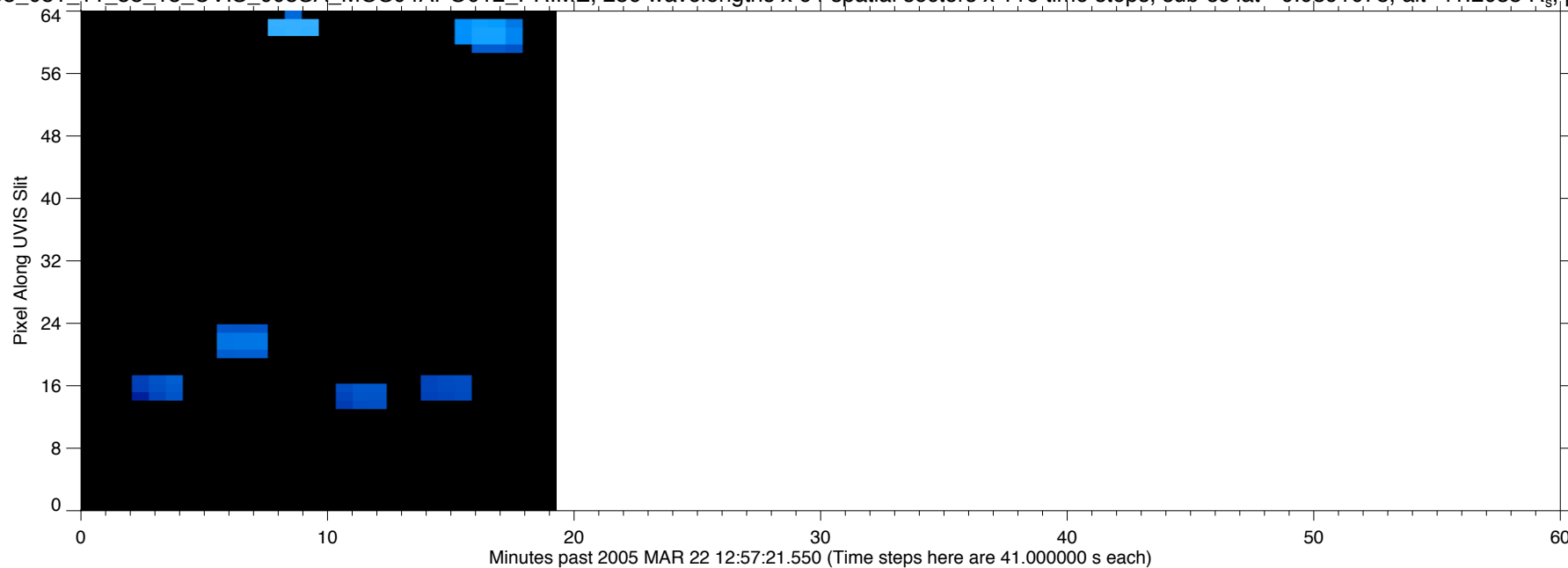
EUV2005\_081\_11\_58\_15\_UVIS\_005SA\_MOS04APO012\_PRIME, 256 wavelengths x 64 spatial sectors x 116 time steps, sub-sc lat=-0.0891078, alt=41.2035 R<sub>s</sub>, phase=58.6245



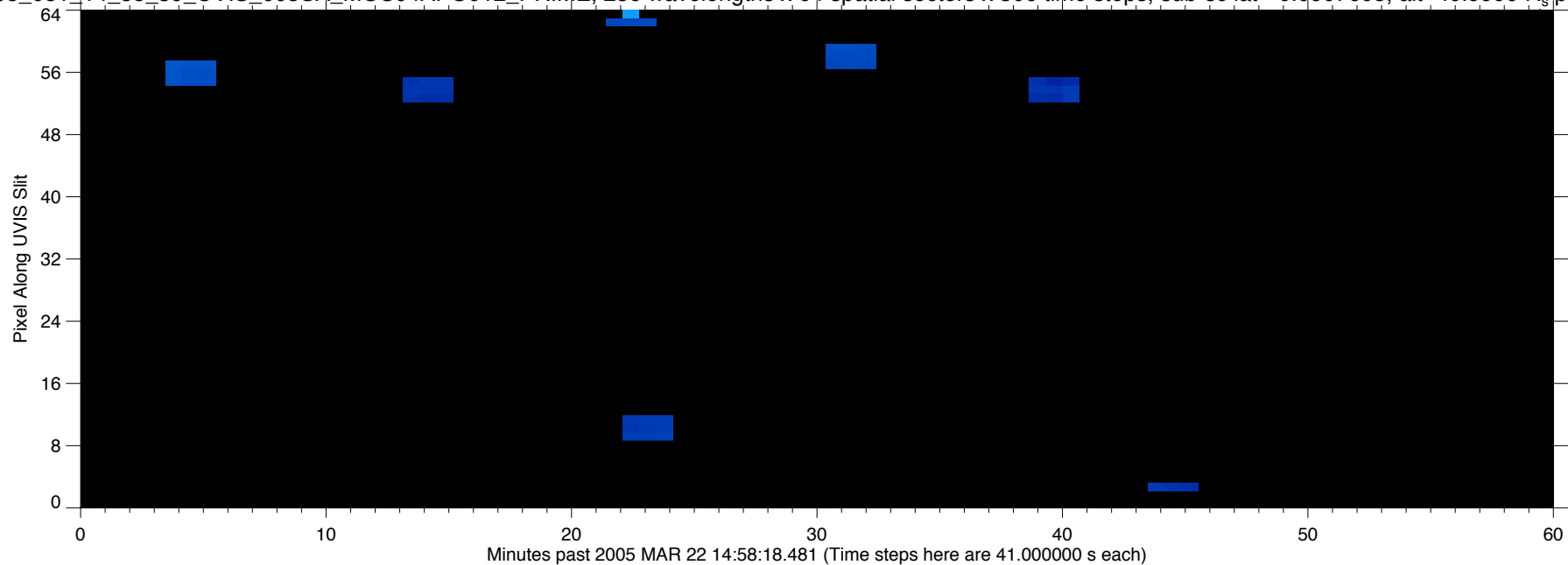
EUV2005\_081\_11\_58\_15\_UVIS\_005SA\_MOS04APO012\_PRIME, 256 wavelengths x 64 spatial sectors x 116 time steps, sub-sc lat=-0.0891078, alt=41.2035 R<sub>s</sub>, phase=58.6245



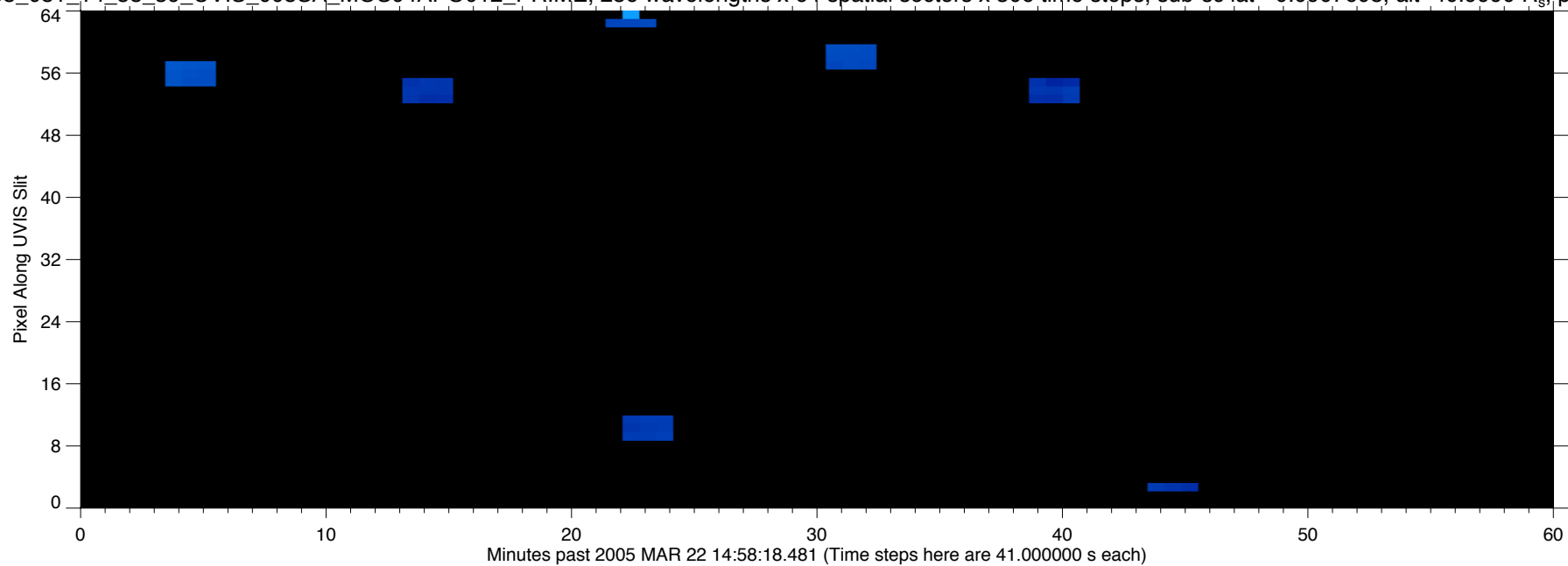
EUV2005\_081\_11\_58\_15\_UVIS\_005SA\_MOS04APO012\_PRIME, 256 wavelengths x 64 spatial sectors x 116 time steps, sub-sc lat=-0.0891078, alt=41.2035 R<sub>s</sub>, phase=58.6245



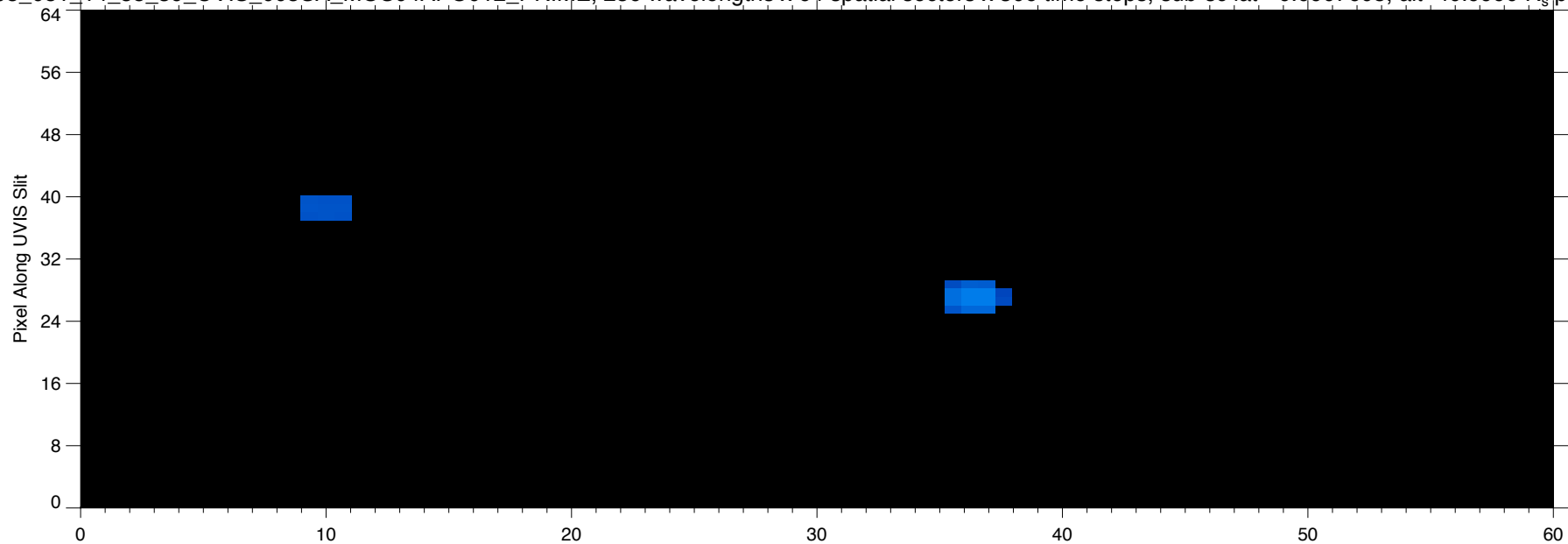
EUV2005\_081\_14\_58\_39\_UVIS\_005SA\_MOS04APO012\_PRIME, 256 wavelengths x 64 spatial sectors x 306 time steps, sub-sc lat=-0.0907608, alt=40.9990 R<sub>s</sub>, phase=58.2958



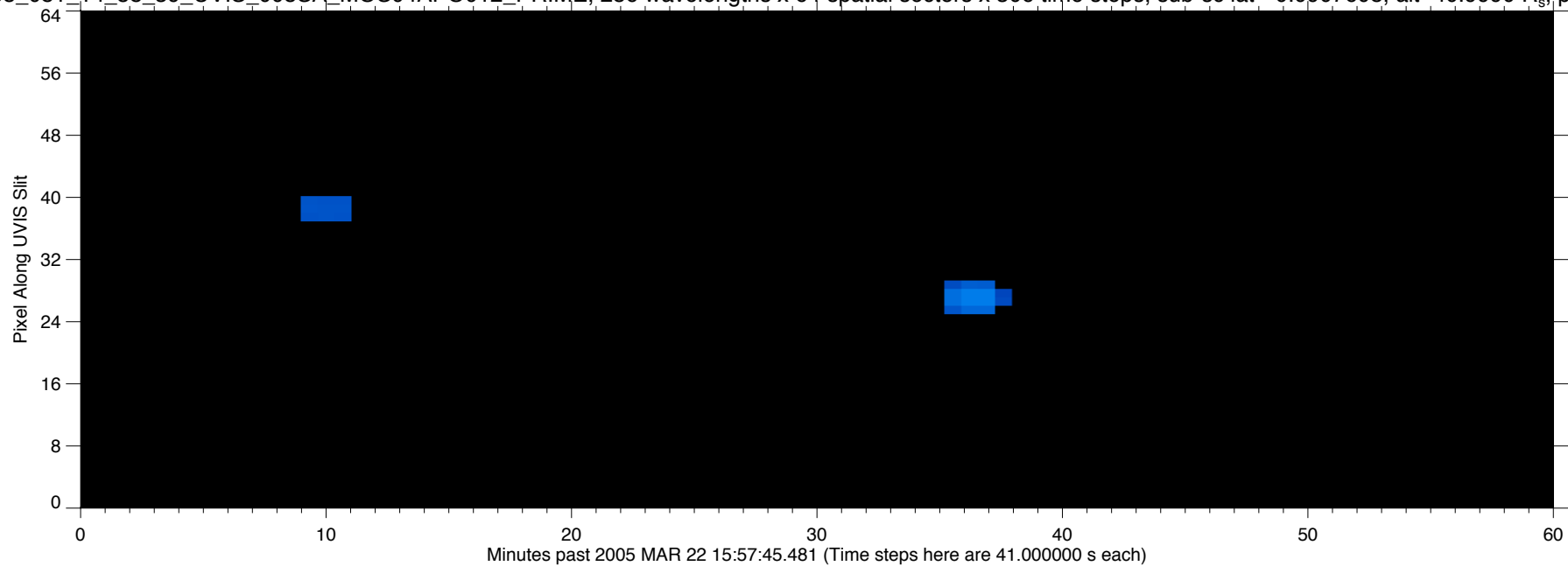
EUV2005\_081\_14\_58\_39\_UVIS\_005SA\_MOS04APO012\_PRIME, 256 wavelengths x 64 spatial sectors x 306 time steps, sub-sc lat=-0.0907608, alt=40.9990 R<sub>s</sub>, phase=58.2958



EUV2005\_081\_14\_58\_39\_UVIS\_005SA\_MOS04APO012\_PRIME, 256 wavelengths x 64 spatial sectors x 306 time steps, sub-sc lat=-0.0907608, alt=40.9990 R<sub>s</sub>, phase=58.2958

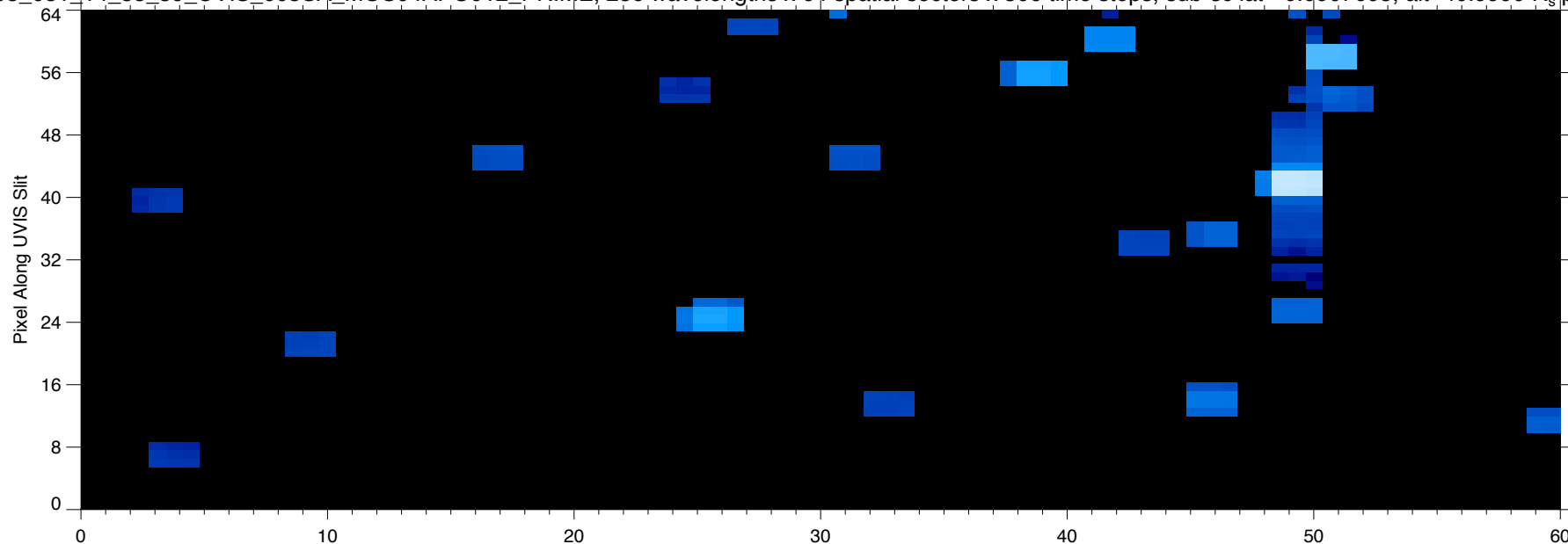


EUV2005\_081\_14\_58\_39\_UVIS\_005SA\_MOS04APO012\_PRIME, 256 wavelengths x 64 spatial sectors x 306 time steps, sub-sc lat=-0.0907608, alt=40.9990 R<sub>s</sub>, phase=58.2958

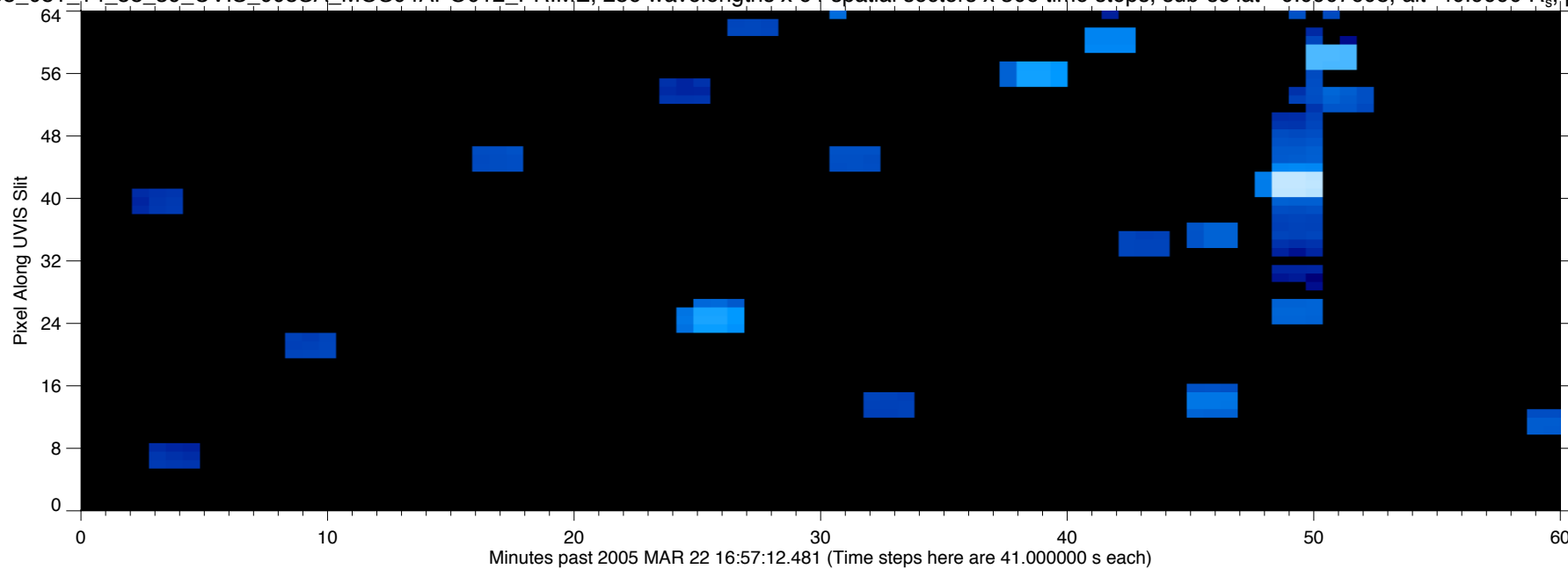




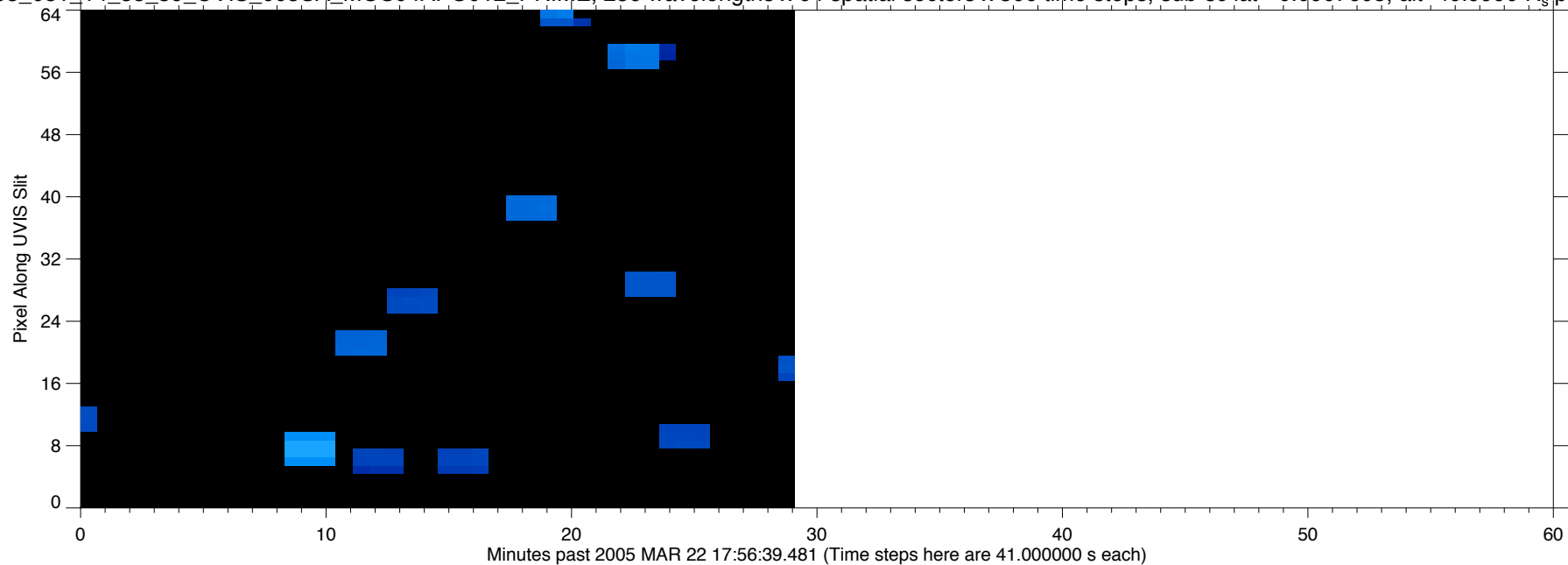
EUV2005\_081\_14\_58\_39\_UVIS\_005SA\_MOS04APO012\_PRIME, 256 wavelengths x 64 spatial sectors x 306 time steps, sub-sc lat=-0.0907608, alt=40.9990 R<sub>s</sub>, phase=58.2958



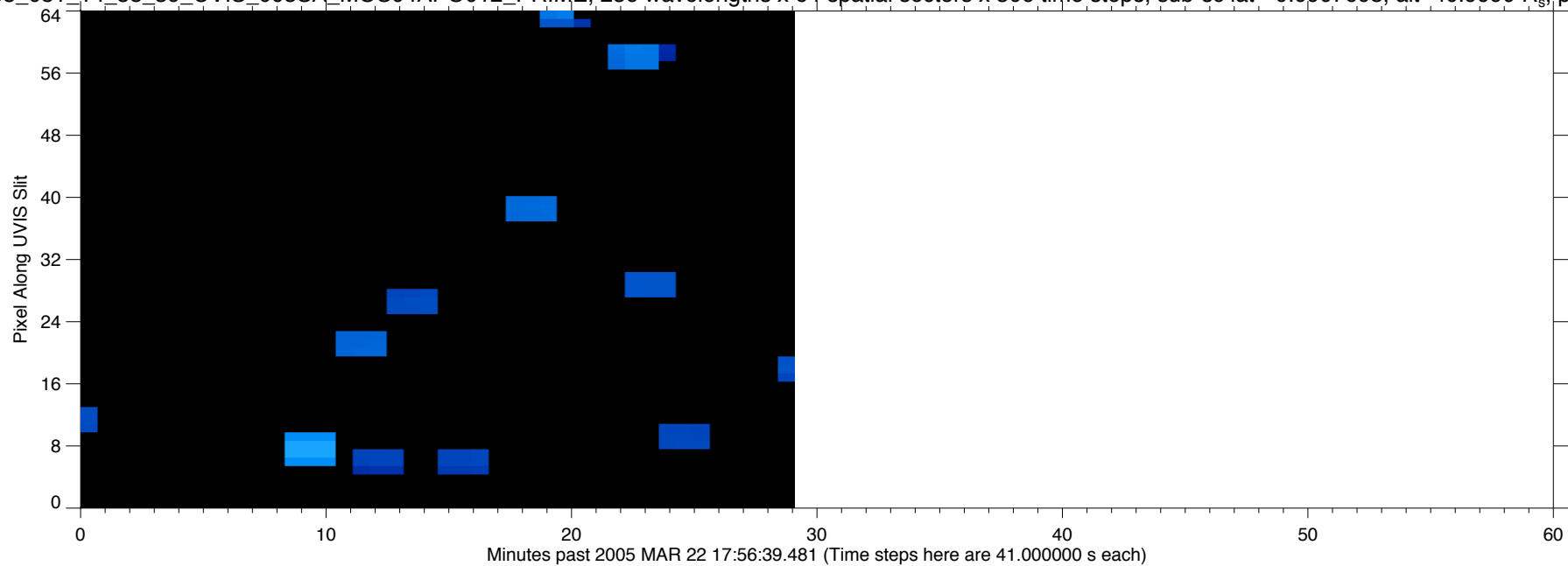
EUV2005\_081\_14\_58\_39\_UVIS\_005SA\_MOS04APO012\_PRIME, 256 wavelengths x 64 spatial sectors x 306 time steps, sub-sc lat=-0.0907608, alt=40.9990 R<sub>s</sub>, phase=58.2958



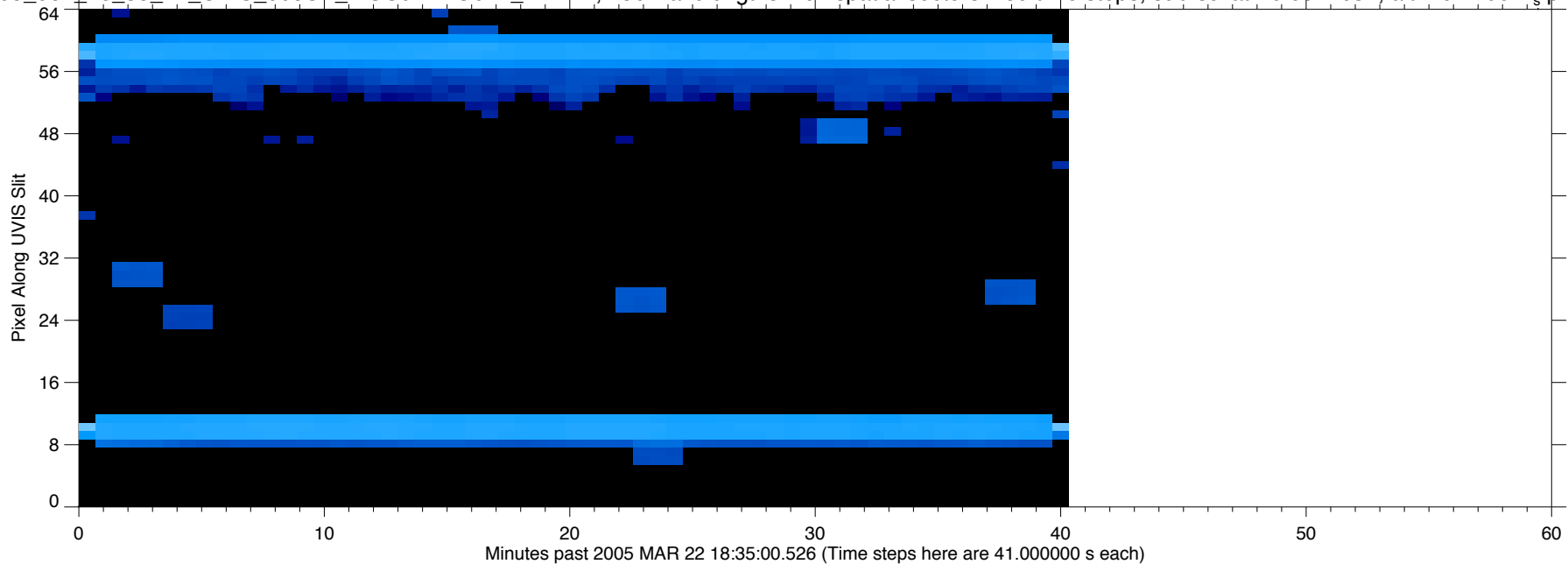
EUV2005\_081\_14\_58\_39\_UVIS\_005SA\_MOS04APO012\_PRIME, 256 wavelengths x 64 spatial sectors x 306 time steps, sub-sc lat=-0.0907608, alt=40.9990 R<sub>s</sub>, phase=58.2958



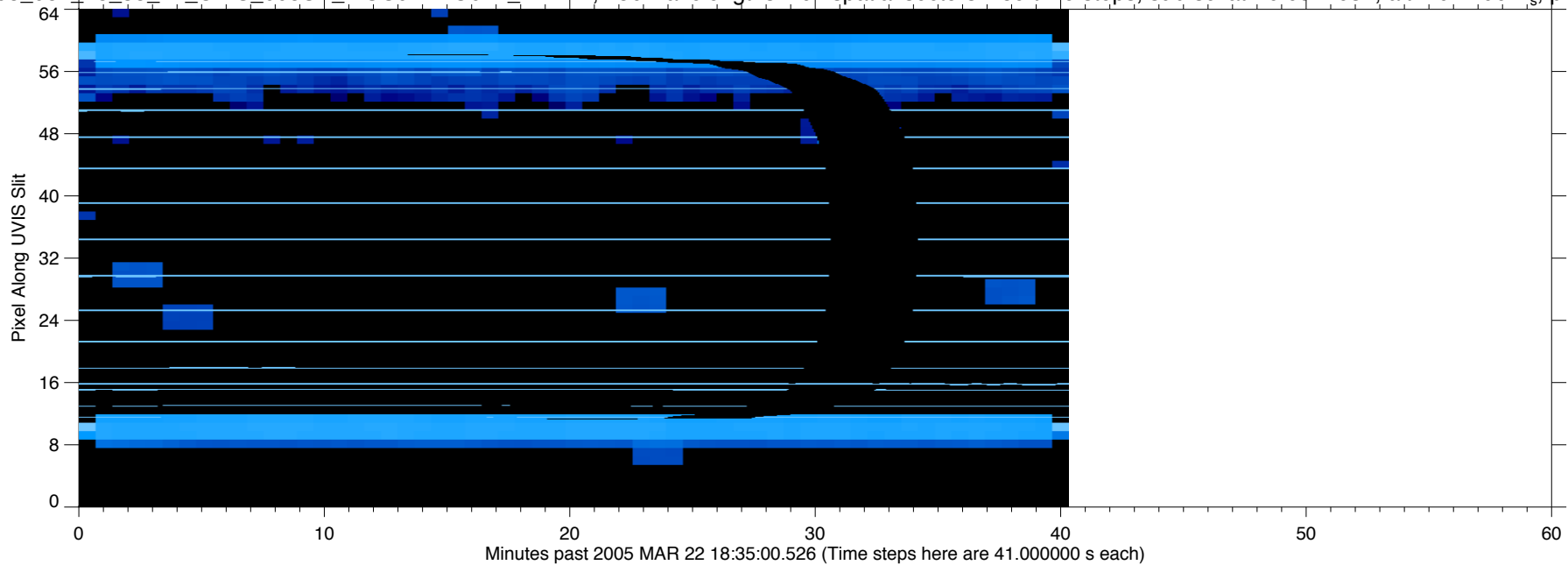
EUV2005\_081\_14\_58\_39\_UVIS\_005SA\_MOS04APO012\_PRIME, 256 wavelengths x 64 spatial sectors x 306 time steps, sub-sc lat=-0.0907608, alt=40.9990 R<sub>s</sub>, phase=58.2958



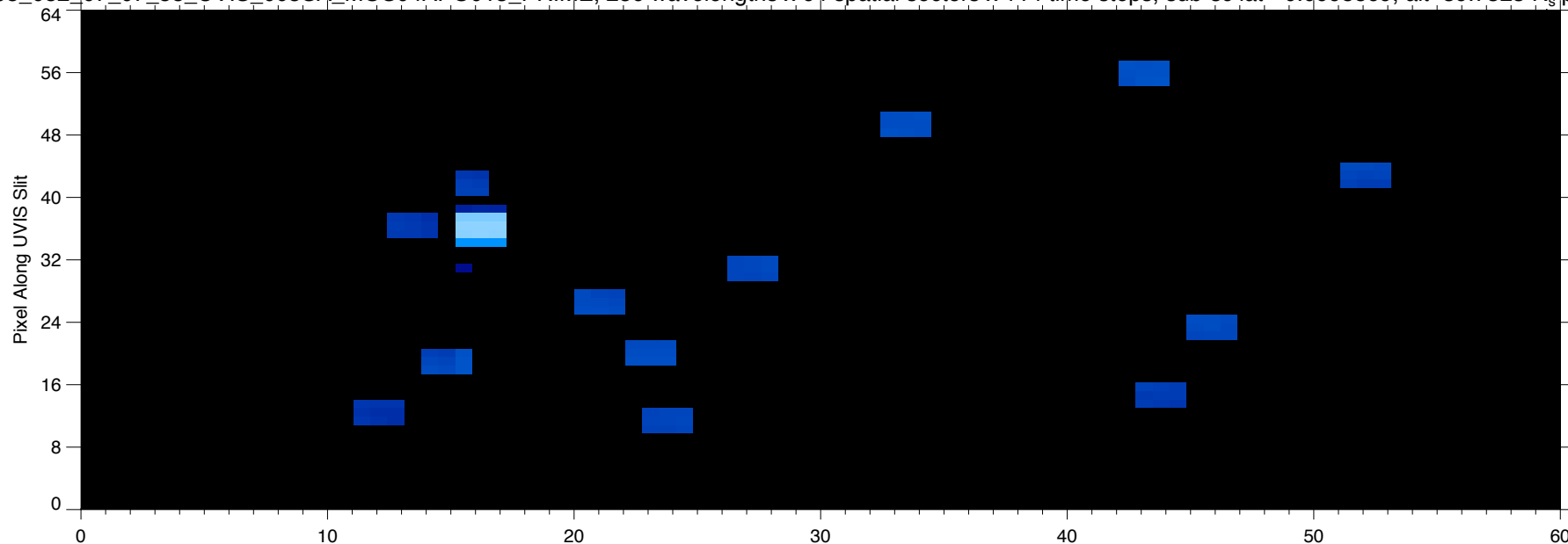
EUV2005\_081\_18\_35\_22\_UVIS\_005SA\_MOS04APO012\_PRIME, 256 wavelengths x 64 spatial sectors x 59 time steps, sub-sc lat=-0.0927637, alt=40.7406 R<sub>s</sub> phase=57.8970



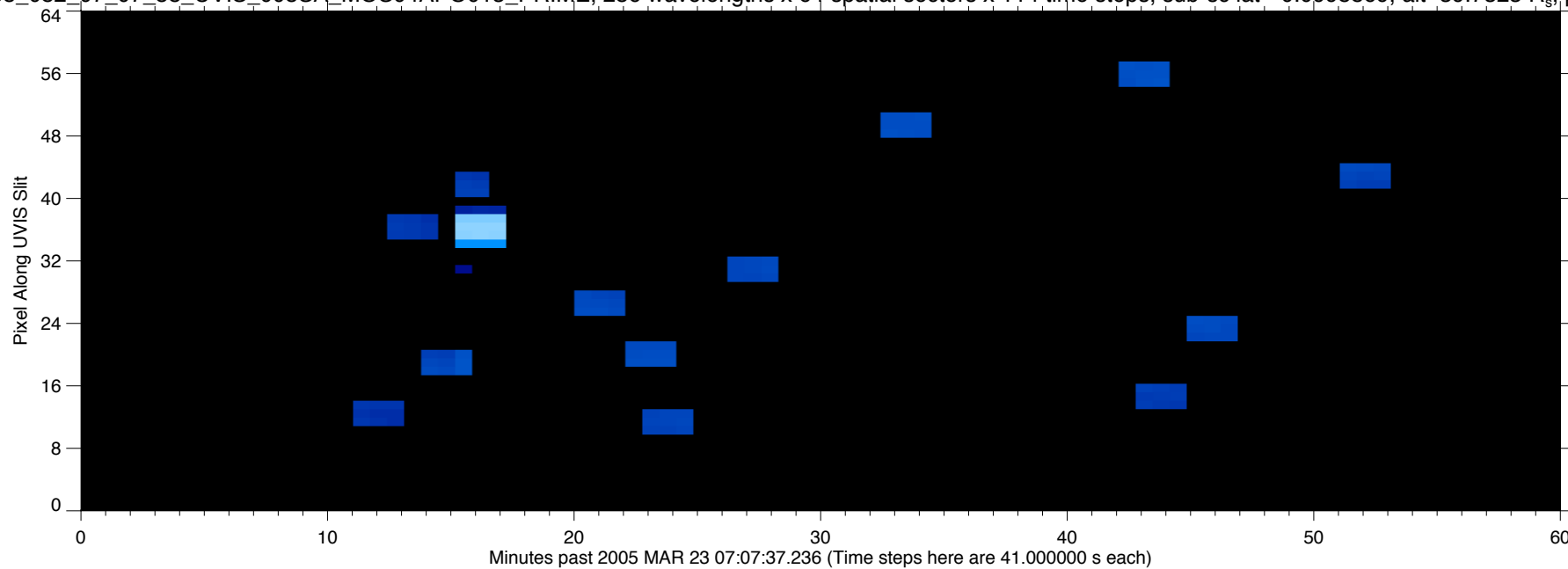
EUV2005\_081\_18\_35\_22\_UVIS\_005SA\_MOS04APO012\_PRIME, 256 wavelengths x 64 spatial sectors x 59 time steps, sub-sc lat=-0.0927637, alt=40.7406 R<sub>s</sub> phase=57.8970



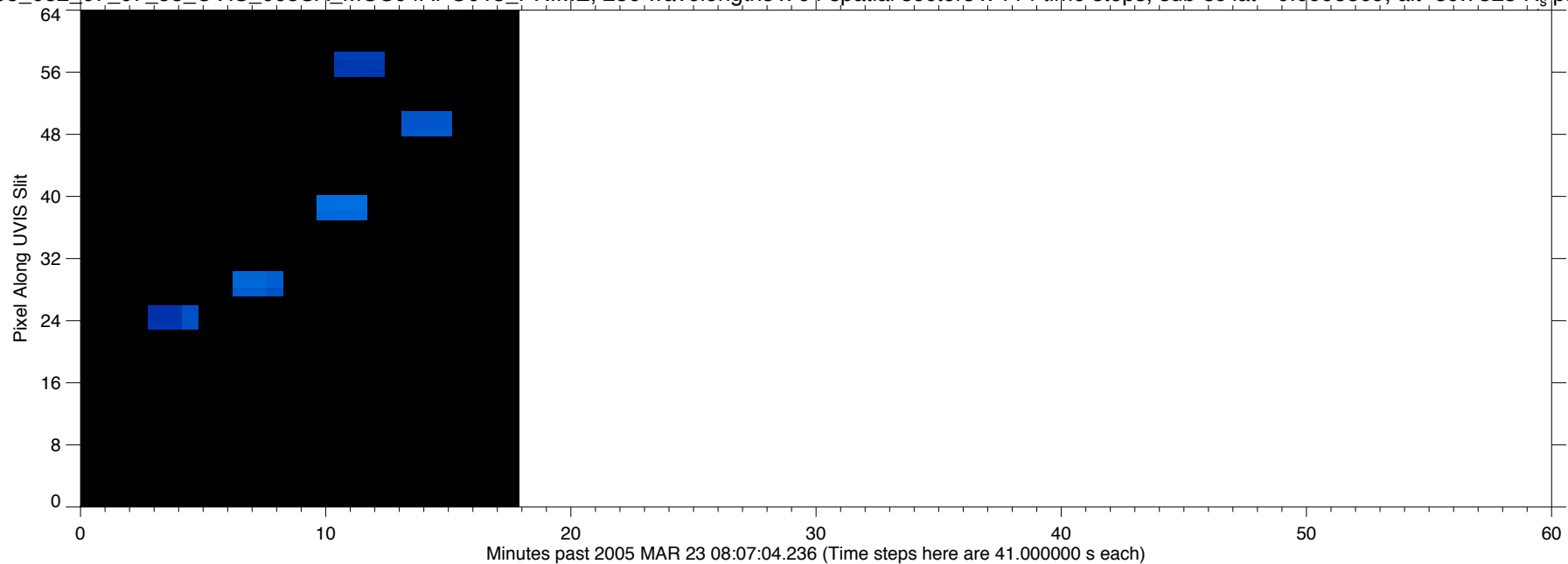
EUV2005\_082\_07\_07\_58\_UVIS\_005SA\_MOS04APO013\_PRIME, 256 wavelengths x 64 spatial sectors x 114 time steps, sub-sc lat=-0.0998869, alt=39.7323 R<sub>s</sub>, phase=56.4727



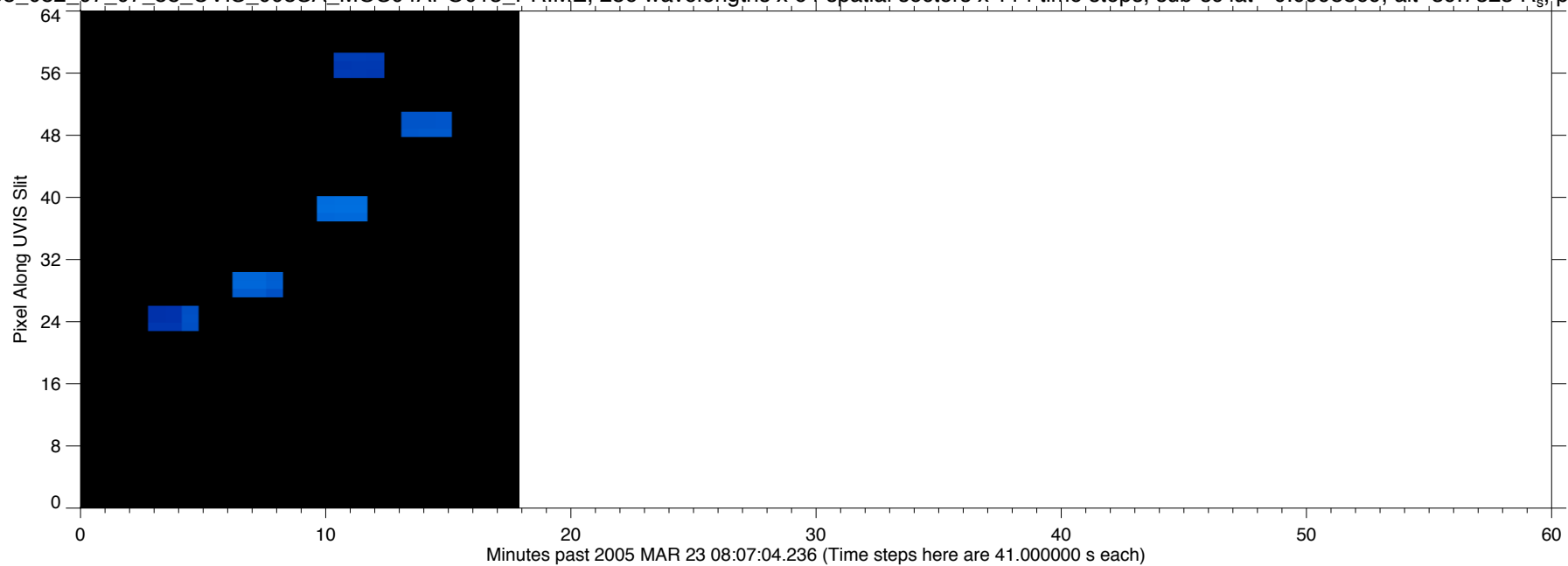
EUV2005\_082\_07\_07\_58\_UVIS\_005SA\_MOS04APO013\_PRIME, 256 wavelengths x 64 spatial sectors x 114 time steps, sub-sc lat=-0.0998869, alt=39.7323 R<sub>s</sub>, phase=56.4727



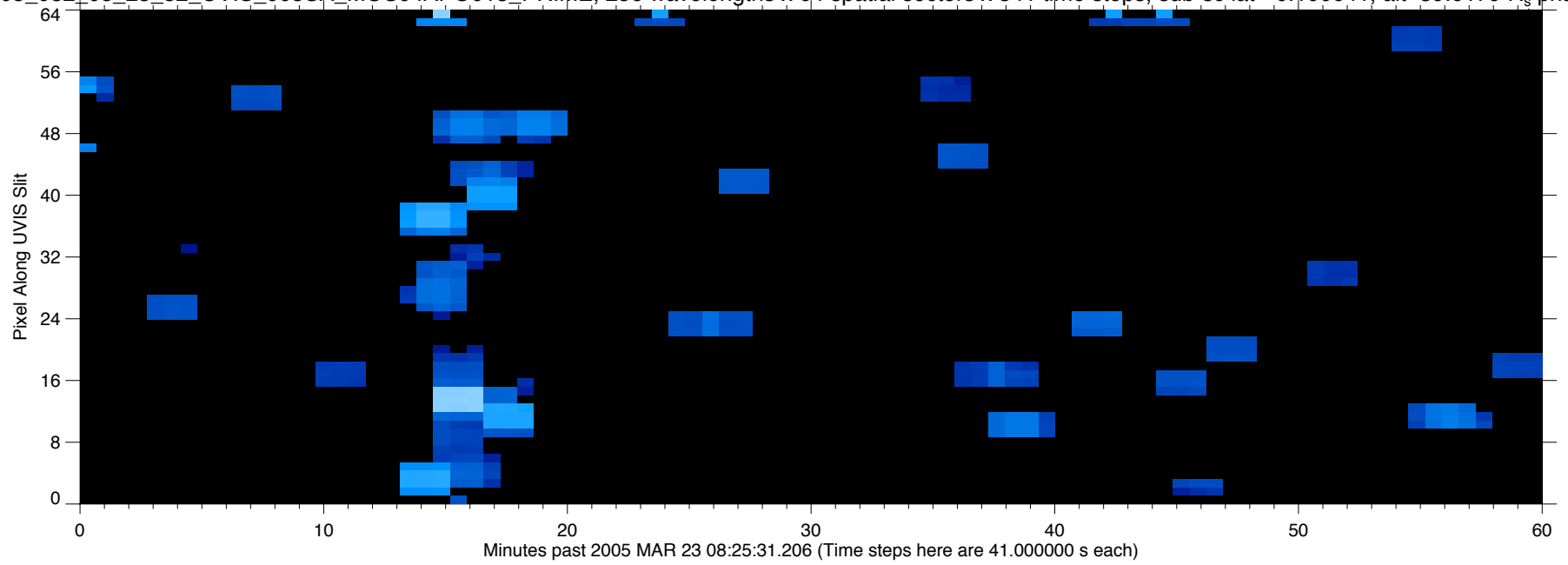
EUV2005\_082\_07\_07\_58\_UVIS\_005SA\_MOS04APO013\_PRIME, 256 wavelengths x 64 spatial sectors x 114 time steps, sub-sc lat=-0.0998869, alt=39.7323 R<sub>s</sub>, phase=56.4727



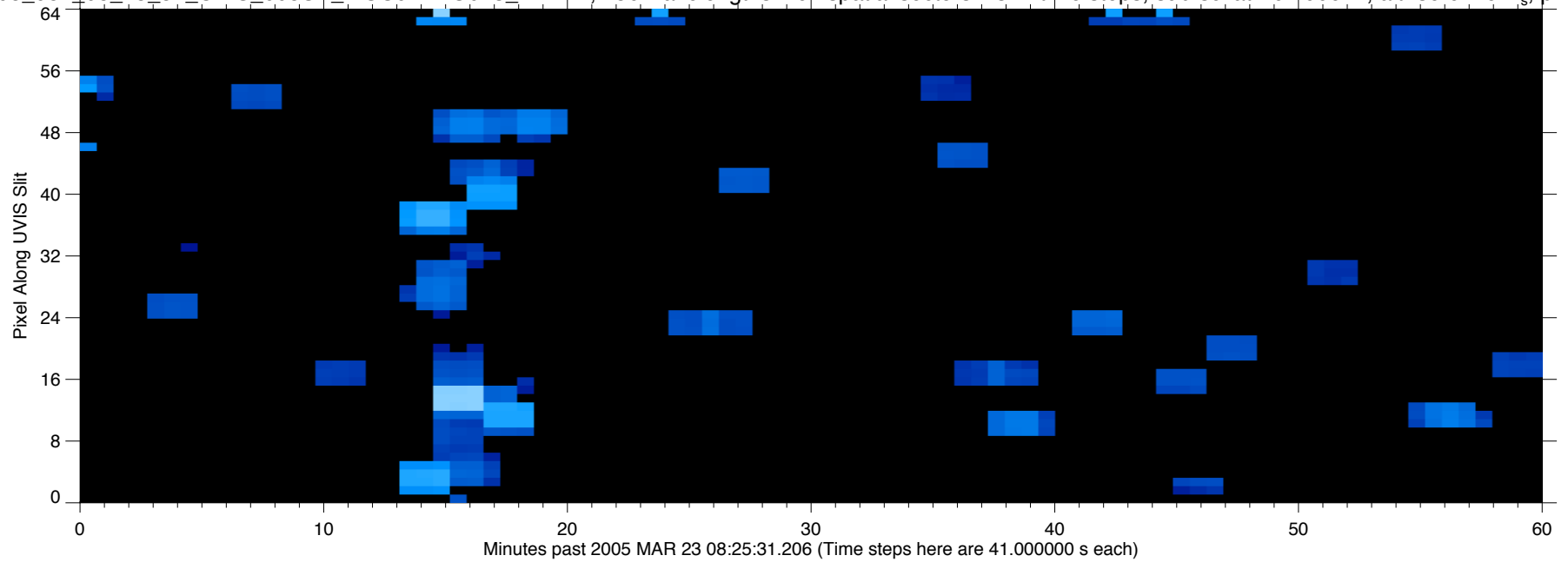
EUV2005\_082\_07\_07\_58\_UVIS\_005SA\_MOS04APO013\_PRIME, 256 wavelengths x 64 spatial sectors x 114 time steps, sub-sc lat=-0.0998869, alt=39.7323 R<sub>s</sub>, phase=56.4727



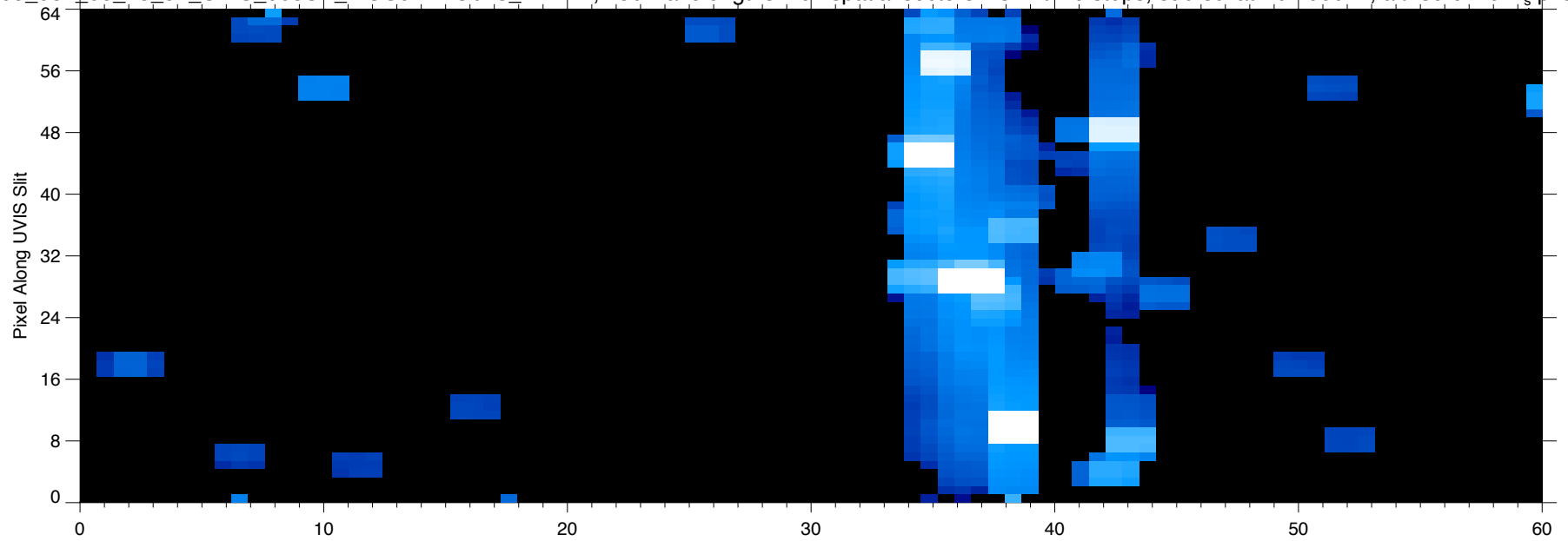
EUV2005\_082\_08\_25\_52\_UVIS\_005SA\_MOS04APO013\_PRIME, 256 wavelengths x 64 spatial sectors x 341 time steps, sub-sc lat=-0.100641, alt=39.6179 R<sub>s</sub> phase=56.3214



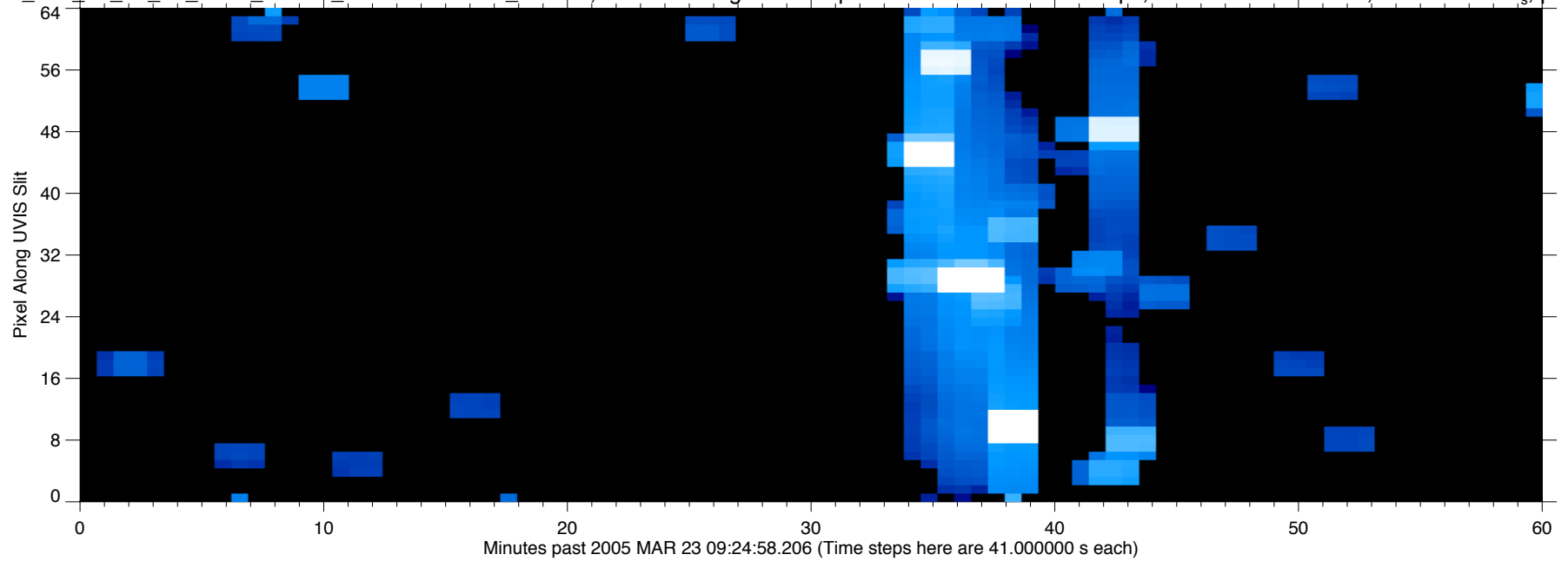
EUV2005\_082\_08\_25\_52\_UVIS\_005SA\_MOS04APO013\_PRIME, 256 wavelengths x 64 spatial sectors x 341 time steps, sub-sc lat=-0.100641, alt=39.6179 R<sub>s</sub> phase=56.3214



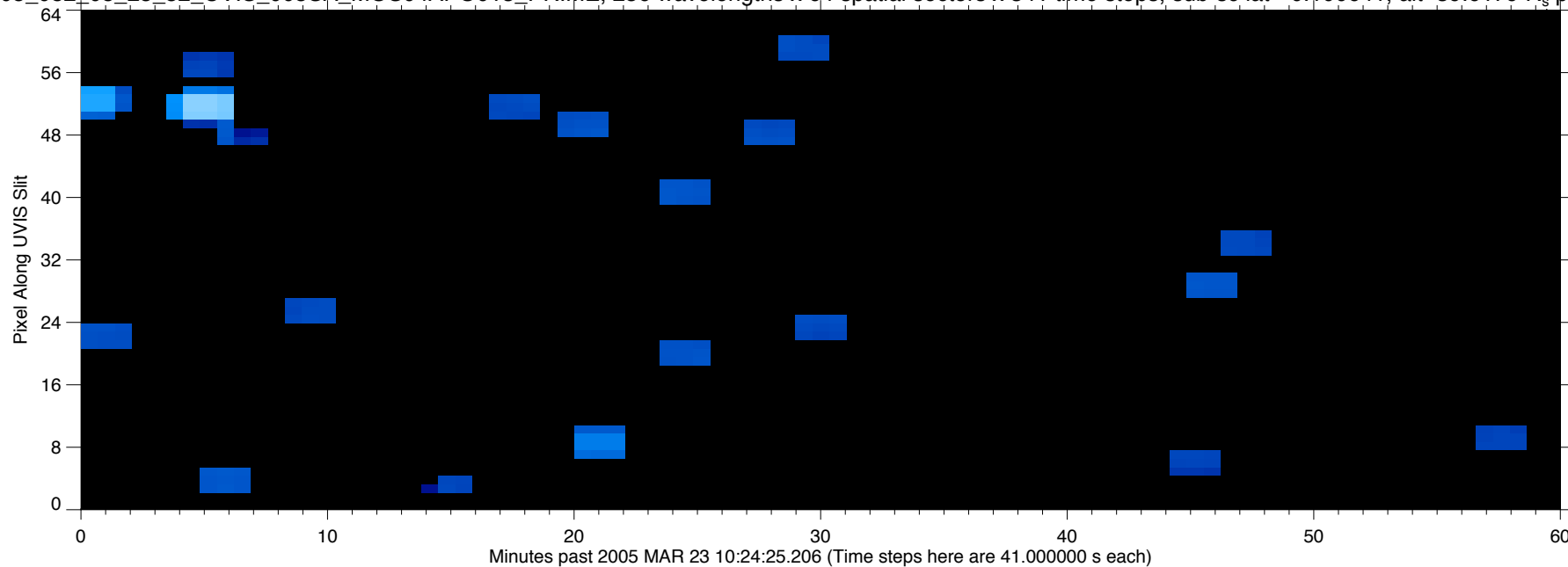
EUV2005\_082\_08\_25\_52\_UVIS\_005SA\_MOS04APO013\_PRIME, 256 wavelengths x 64 spatial sectors x 341 time steps, sub-sc lat=-0.100641, alt=39.6179 R<sub>s</sub> phase=56.3214



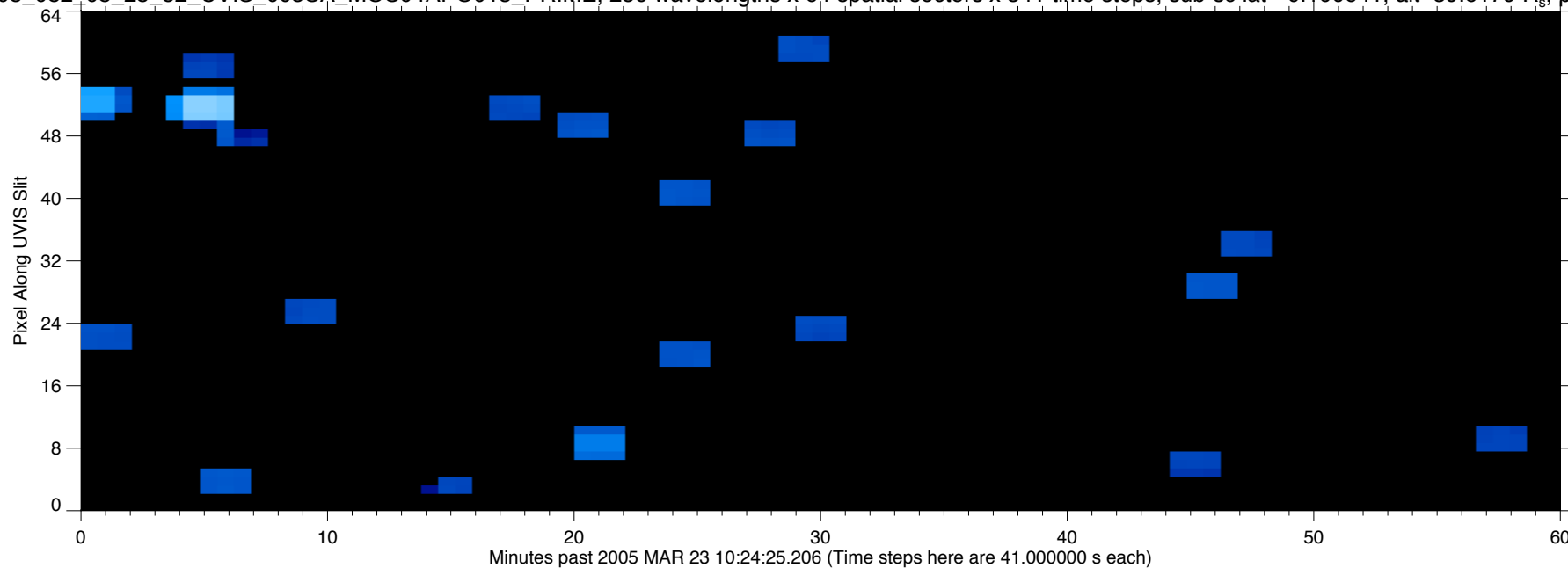
EUV2005\_082\_08\_25\_52\_UVIS\_005SA\_MOS04APO013\_PRIME, 256 wavelengths x 64 spatial sectors x 341 time steps, sub-sc lat=-0.100641, alt=39.6179 R<sub>s</sub> phase=56.3214



EUV2005\_082\_08\_25\_52\_UVIS\_005SA\_MOS04APO013\_PRIME, 256 wavelengths x 64 spatial sectors x 341 time steps, sub-sc lat=-0.100641, alt=39.6179 R<sub>s</sub> phase=56.3214

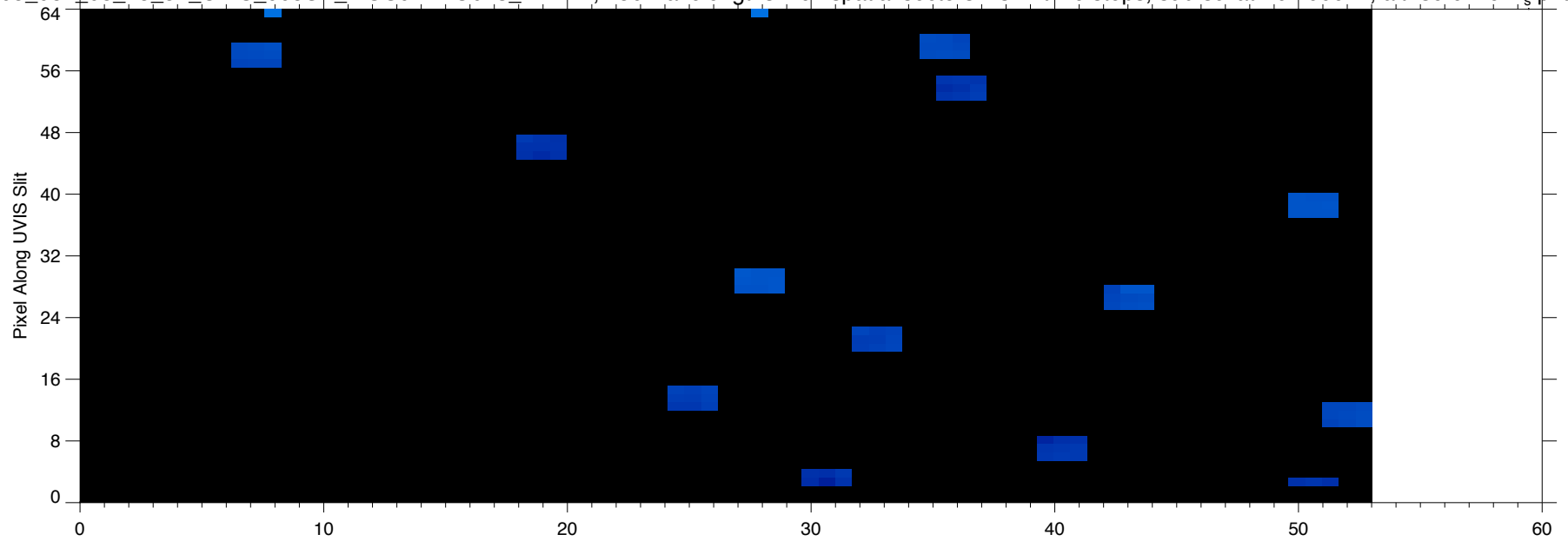


EUV2005\_082\_08\_25\_52\_UVIS\_005SA\_MOS04APO013\_PRIME, 256 wavelengths x 64 spatial sectors x 341 time steps, sub-sc lat=-0.100641, alt=39.6179 R<sub>s</sub> phase=56.3214

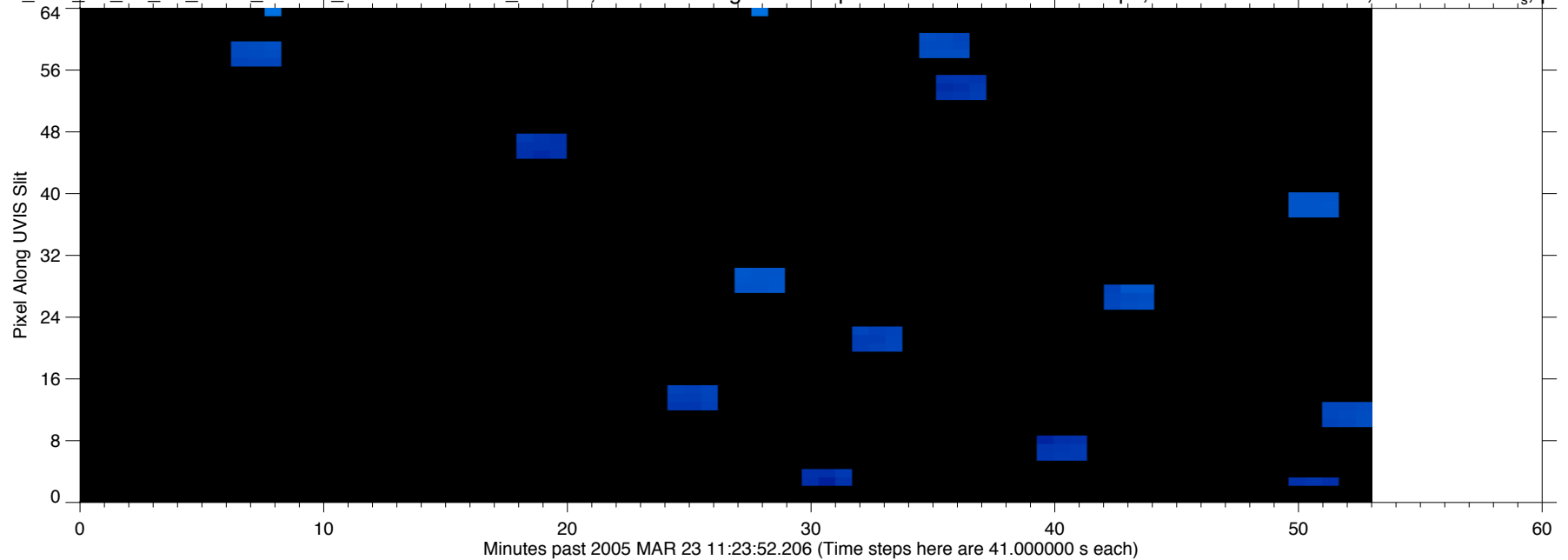




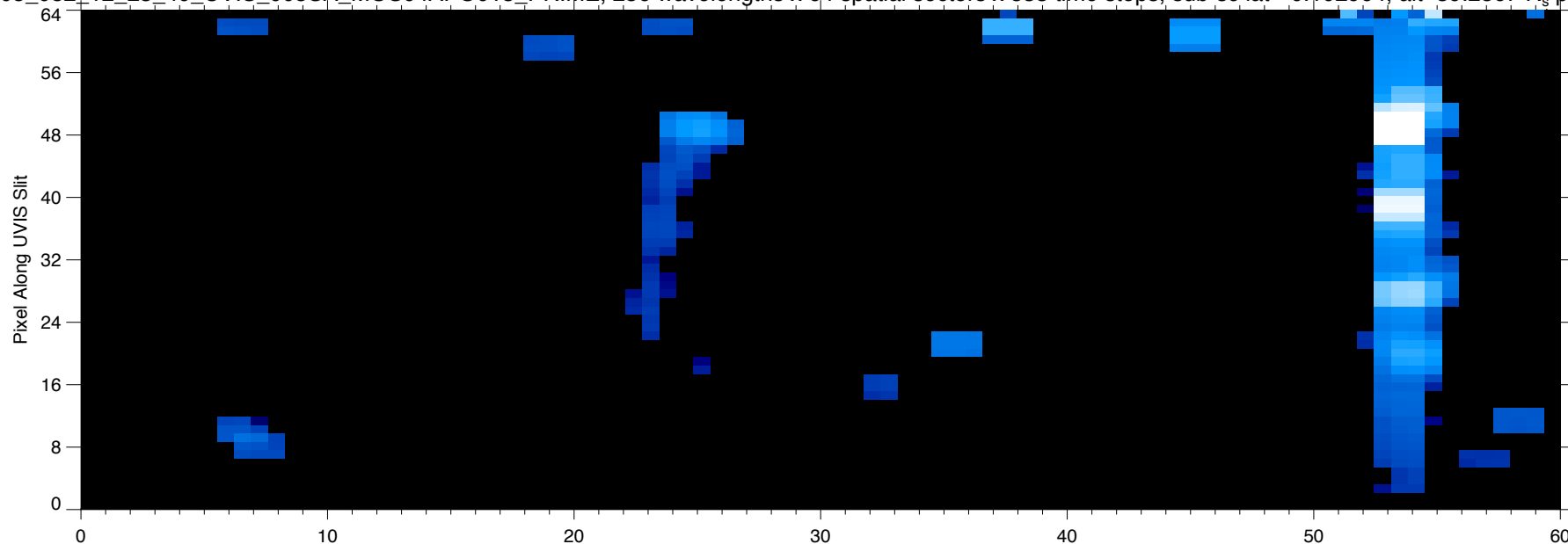
EUV2005\_082\_08\_25\_52\_UVIS\_005SA\_MOS04APO013\_PRIME, 256 wavelengths x 64 spatial sectors x 341 time steps, sub-sc lat=-0.100641, alt=39.6179 R<sub>s</sub> phase=56.3214



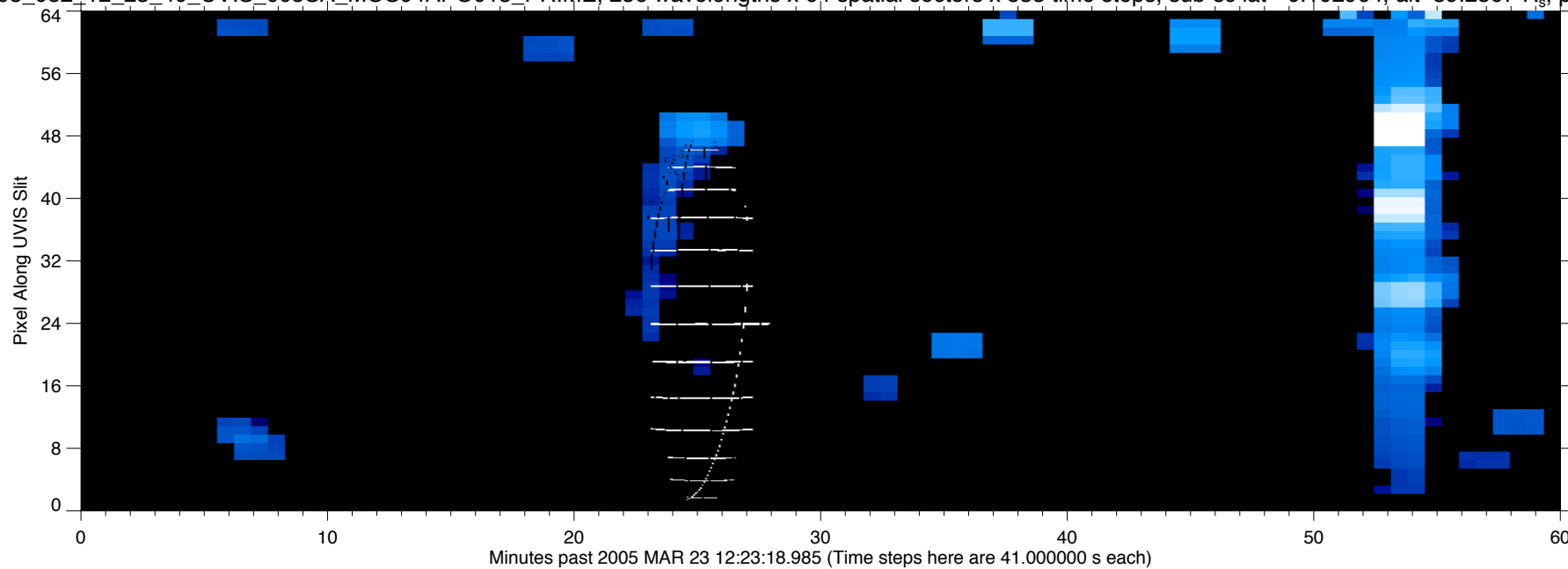
EUV2005\_082\_08\_25\_52\_UVIS\_005SA\_MOS04APO013\_PRIME, 256 wavelengths x 64 spatial sectors x 341 time steps, sub-sc lat=-0.100641, alt=39.6179 R<sub>s</sub> phase=56.3214



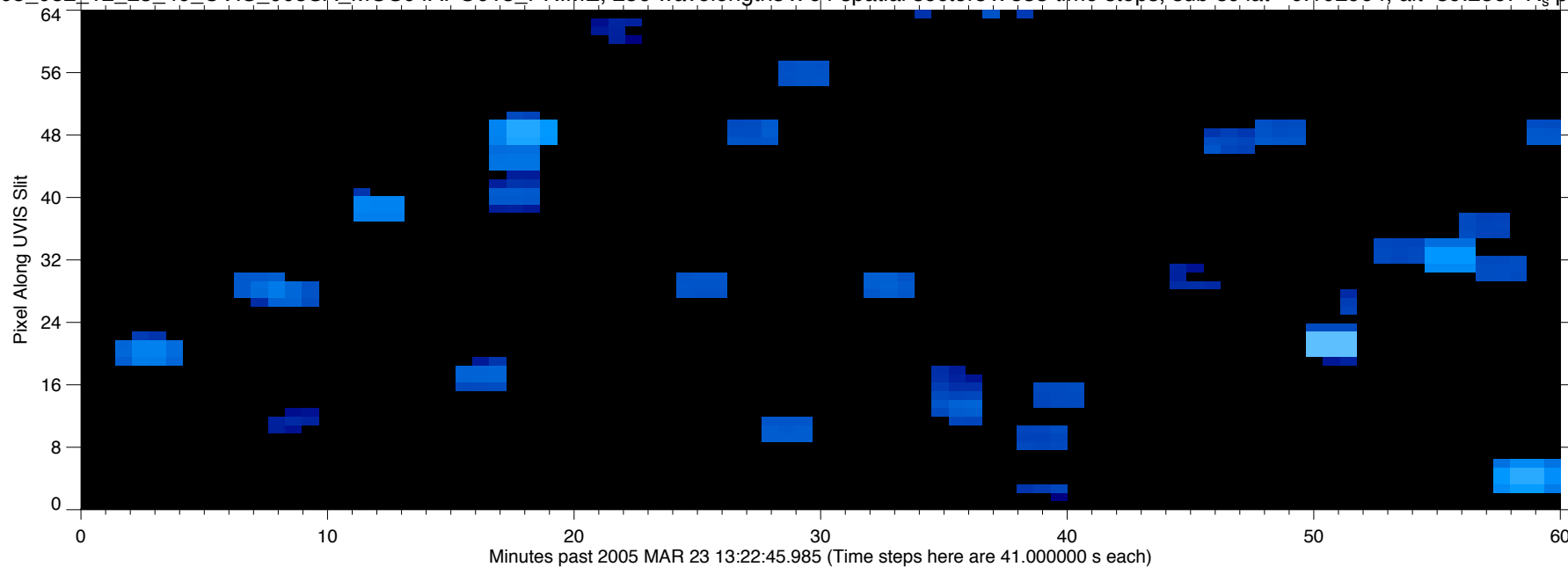
EUV2005\_082\_12\_23\_40\_UVIS\_005SA\_MOS04APO013\_PRIME, 256 wavelengths x 64 spatial sectors x 533 time steps, sub-sc lat=-0.102964, alt=39.2567 R<sub>s</sub>, phase=55.8545



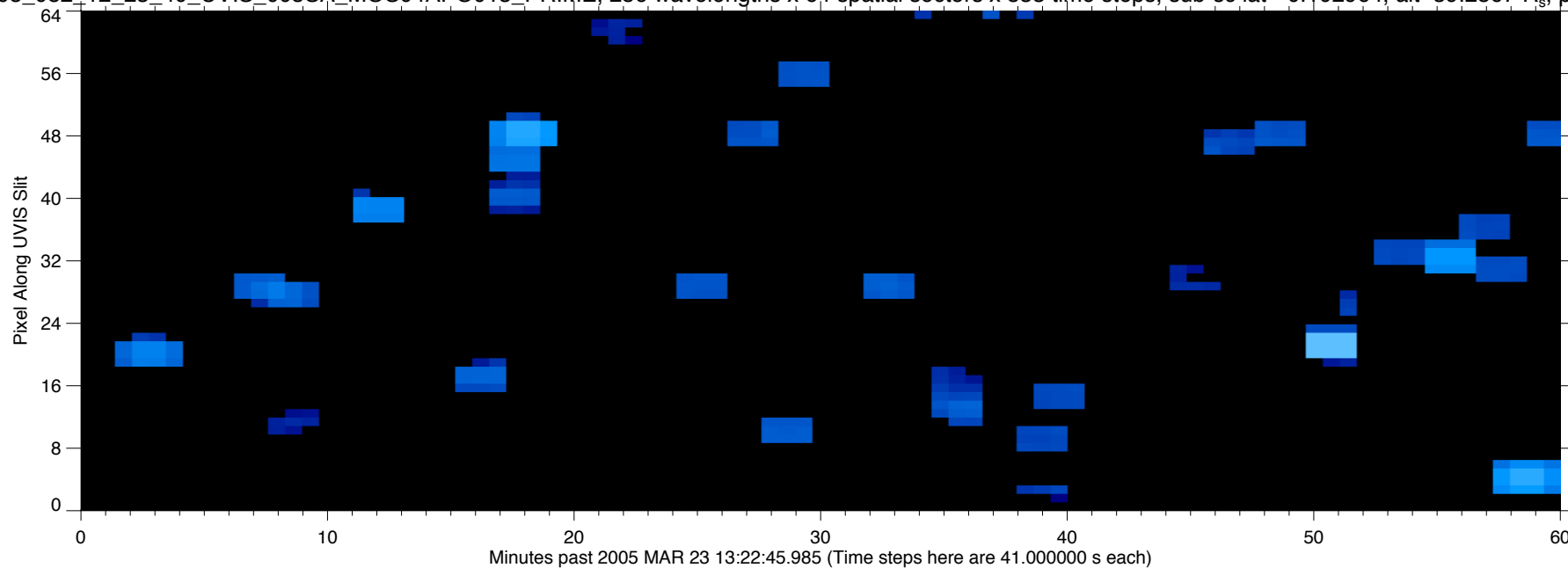
EUV2005\_082\_12\_23\_40\_UVIS\_005SA\_MOS04APO013\_PRIME, 256 wavelengths x 64 spatial sectors x 533 time steps, sub-sc lat=-0.102964, alt=39.2567 R<sub>s</sub>, phase=55.8545



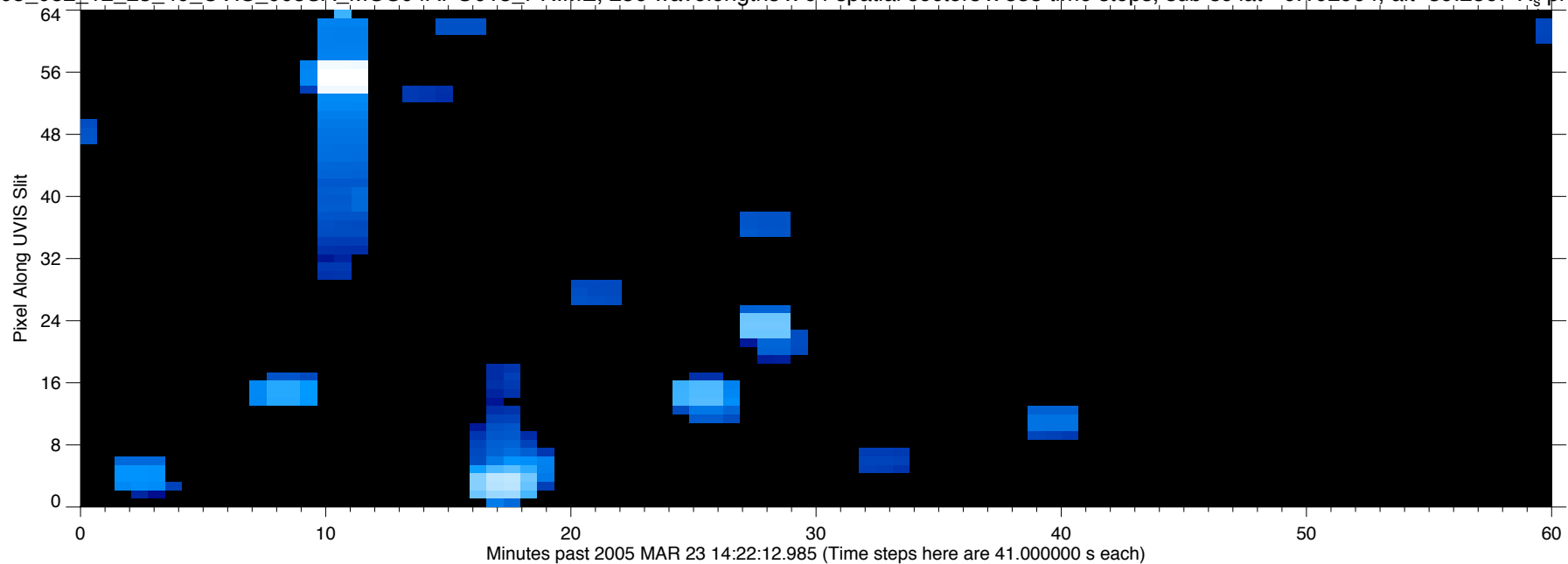
EUV2005\_082\_12\_23\_40\_UVIS\_005SA\_MOS04APO013\_PRIME, 256 wavelengths x 64 spatial sectors x 533 time steps, sub-sc lat=-0.102964, alt=39.2567 R<sub>s</sub> phase=55.8545



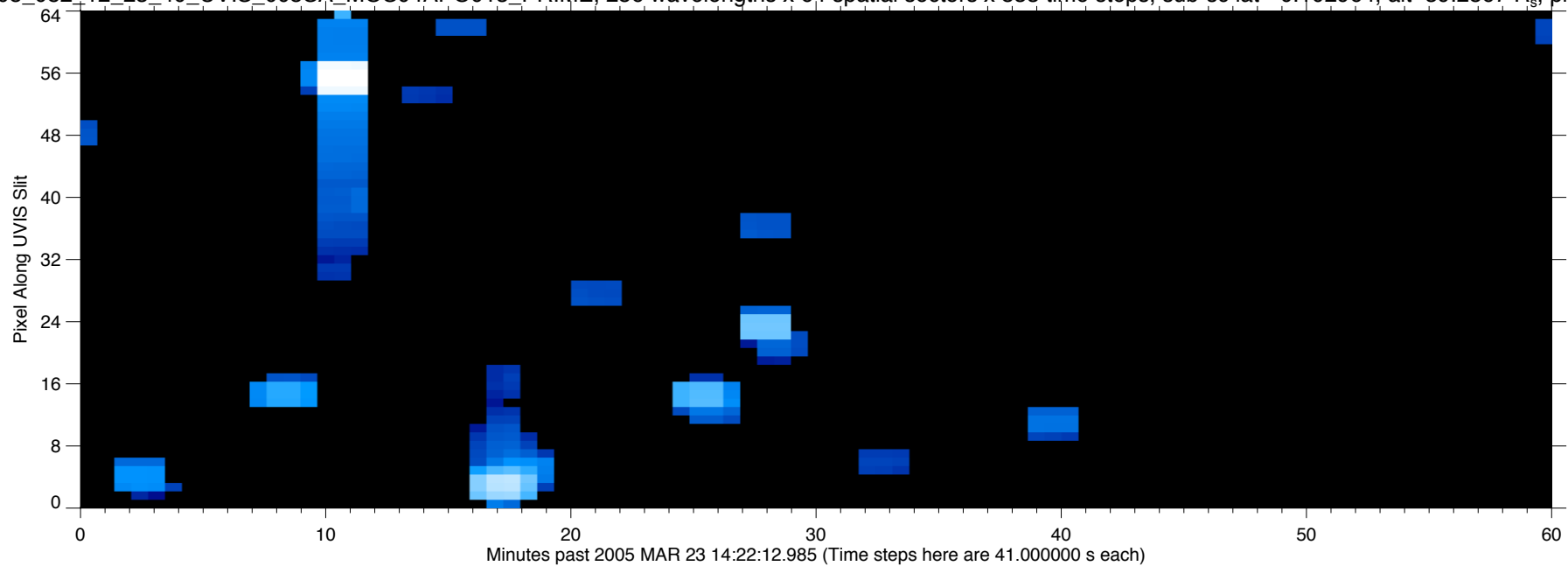
EUV2005\_082\_12\_23\_40\_UVIS\_005SA\_MOS04APO013\_PRIME, 256 wavelengths x 64 spatial sectors x 533 time steps, sub-sc lat=-0.102964, alt=39.2567 R<sub>s</sub>, phase=55.8545



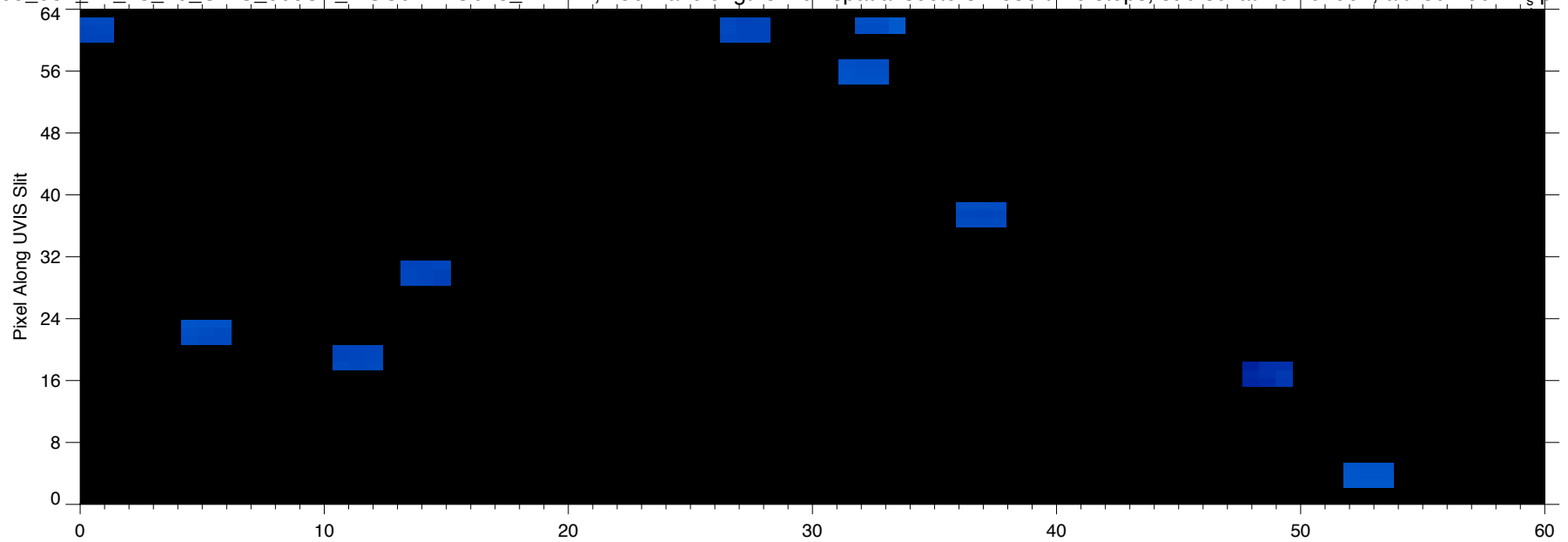
EUV2005\_082\_12\_23\_40\_UVIS\_005SA\_MOS04APO013\_PRIME, 256 wavelengths x 64 spatial sectors x 533 time steps, sub-sc lat=-0.102964, alt=39.2567 R<sub>s</sub>, phase=55.8545



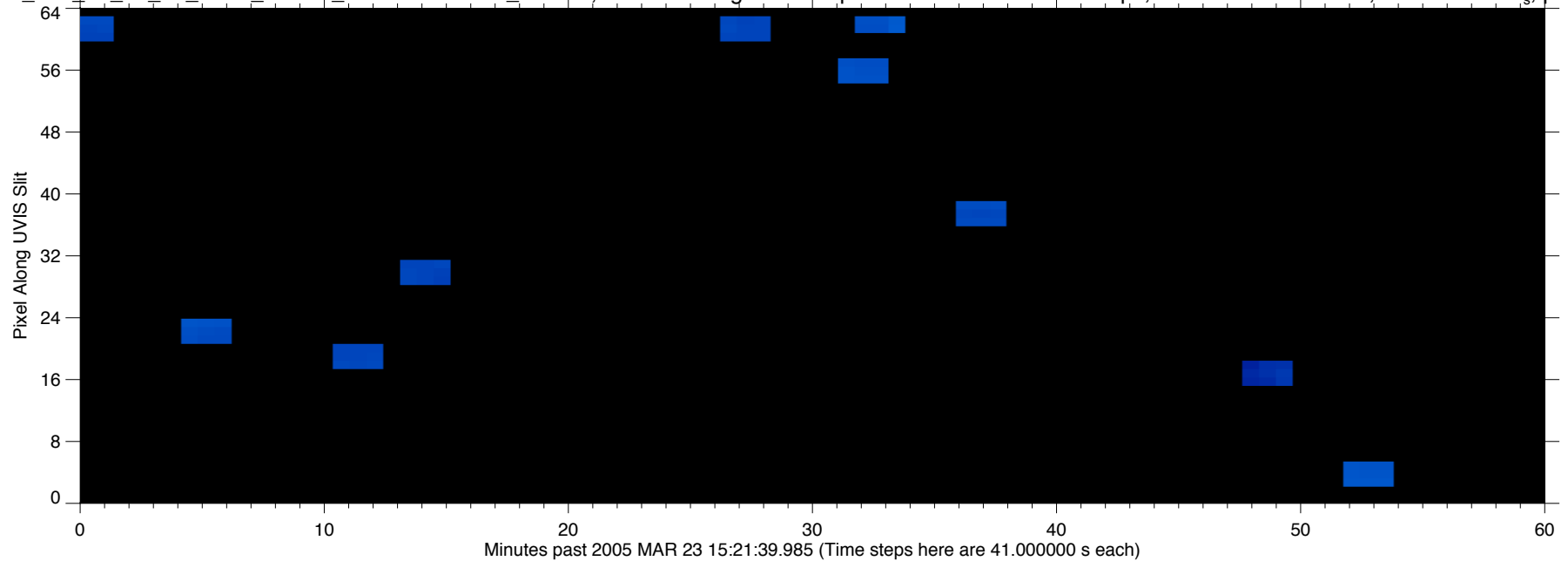
EUV2005\_082\_12\_23\_40\_UVIS\_005SA\_MOS04APO013\_PRIME, 256 wavelengths x 64 spatial sectors x 533 time steps, sub-sc lat=-0.102964, alt=39.2567 R<sub>s</sub>, phase=55.8545



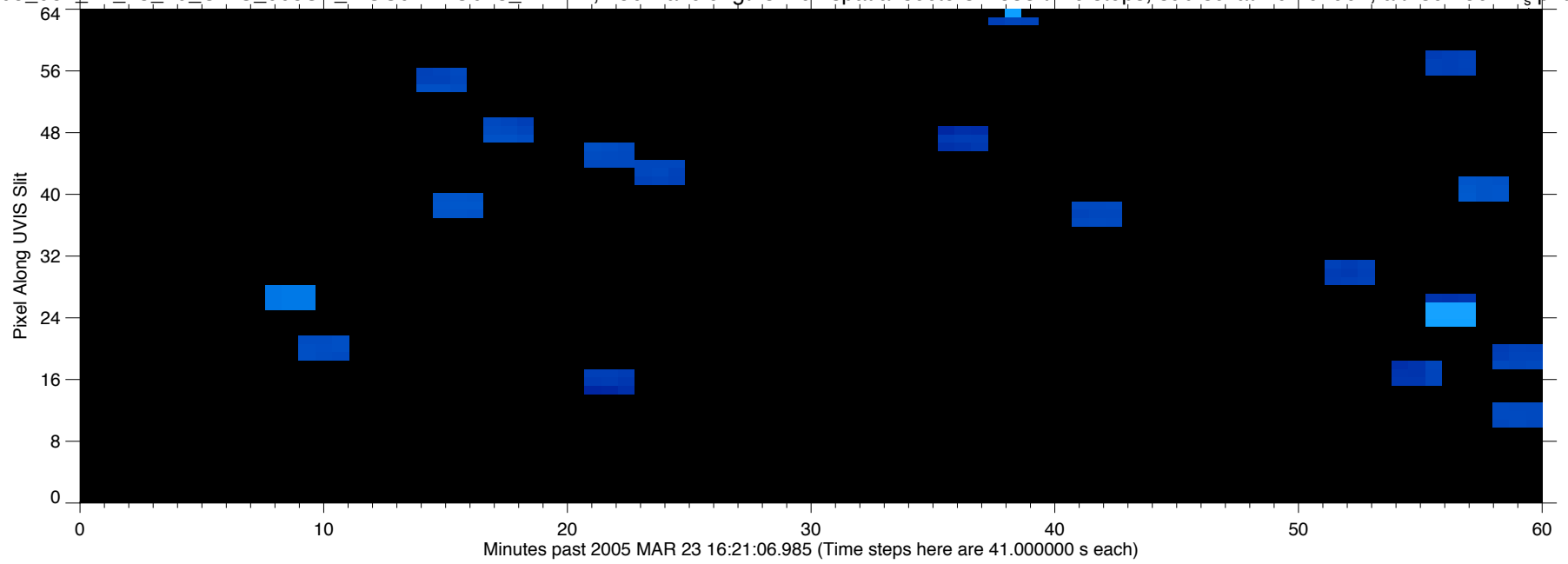
EUV2005\_082\_12\_23\_40\_UVIS\_005SA\_MOS04APO013\_PRIME, 256 wavelengths x 64 spatial sectors x 533 time steps, sub-sc lat=-0.102964, alt=39.2567 R<sub>s</sub> phase=55.8545



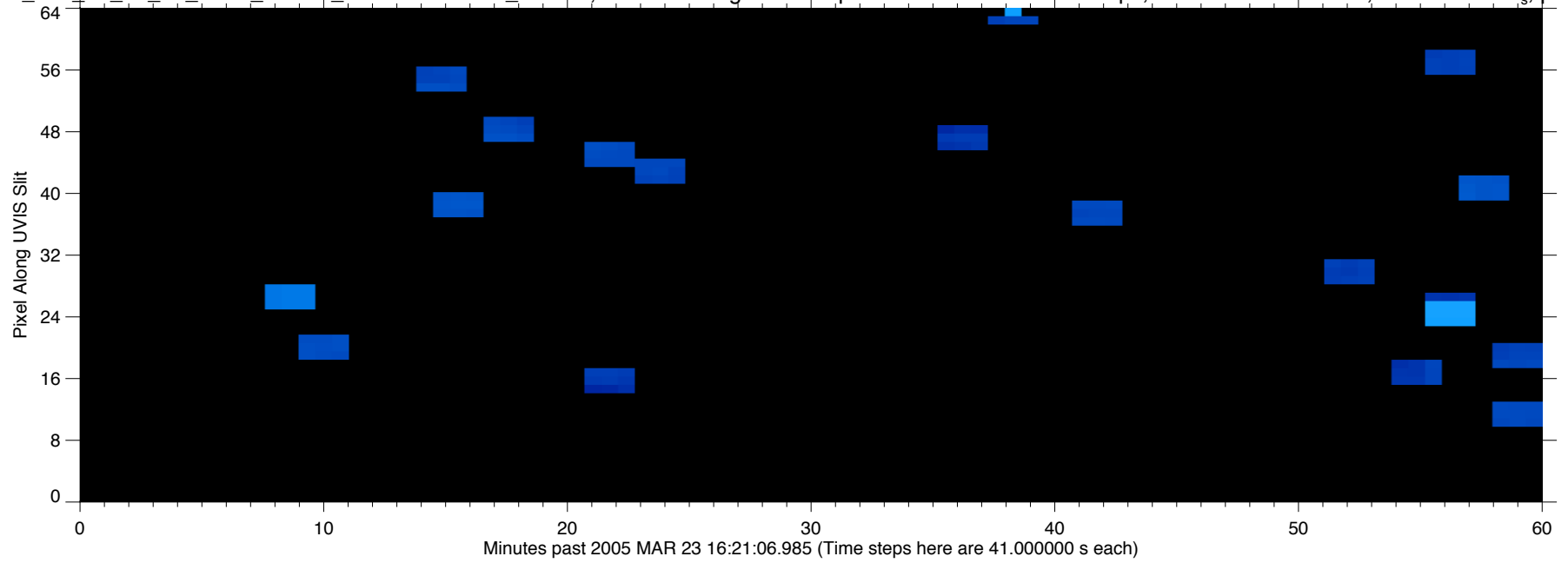
EUV2005\_082\_12\_23\_40\_UVIS\_005SA\_MOS04APO013\_PRIME, 256 wavelengths x 64 spatial sectors x 533 time steps, sub-sc lat=-0.102964, alt=39.2567 R<sub>s</sub> phase=55.8545



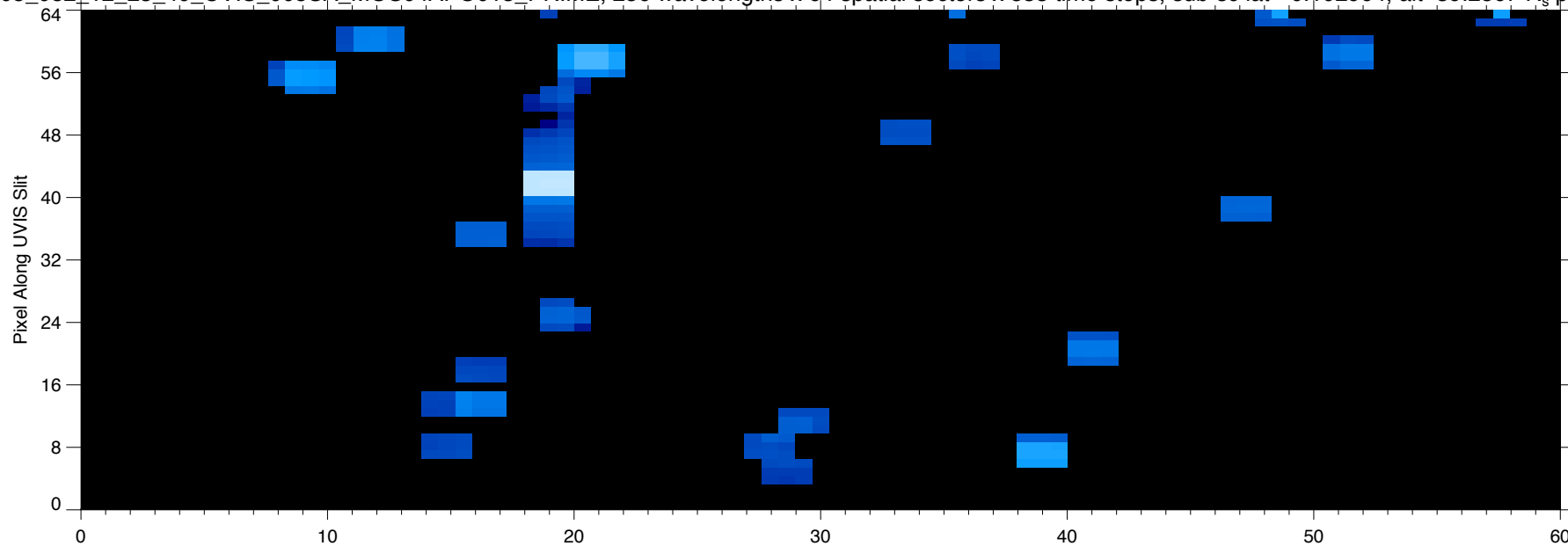
EUV2005\_082\_12\_23\_40\_UVIS\_005SA\_MOS04APO013\_PRIME, 256 wavelengths x 64 spatial sectors x 533 time steps, sub-sc lat=-0.102964, alt=39.2567 R<sub>s</sub> phase=55.8545



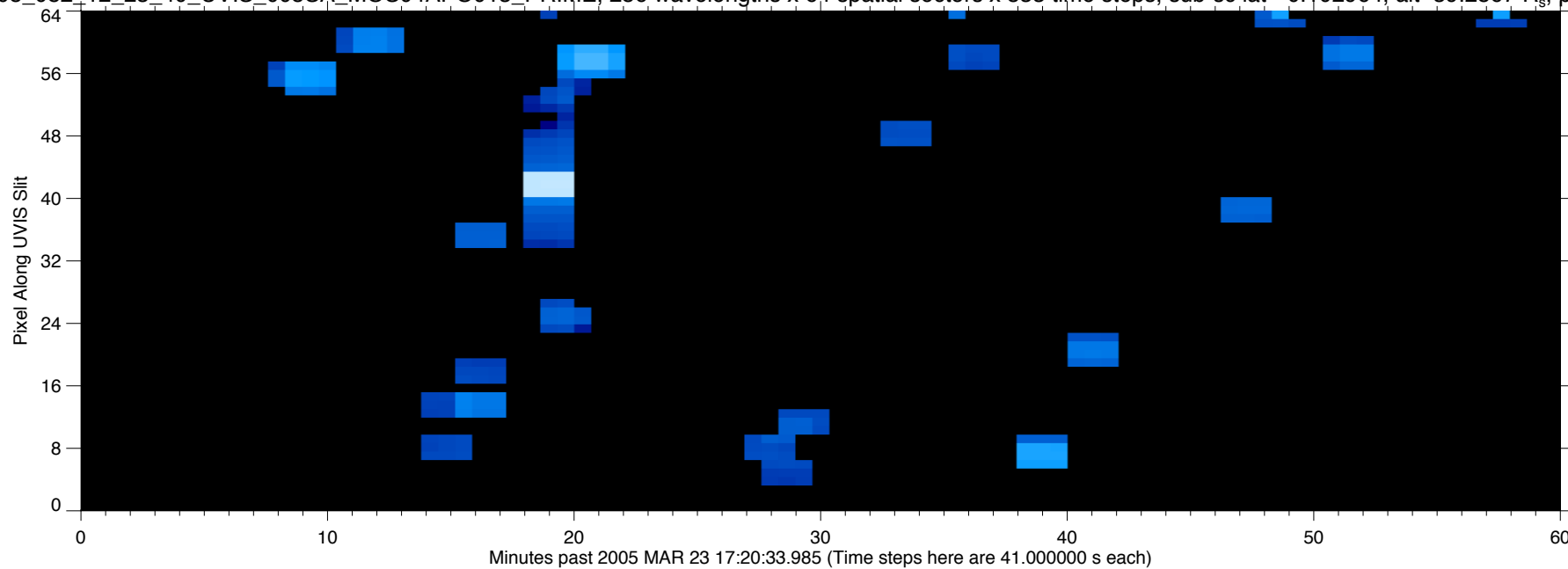
EUV2005\_082\_12\_23\_40\_UVIS\_005SA\_MOS04APO013\_PRIME, 256 wavelengths x 64 spatial sectors x 533 time steps, sub-sc lat=-0.102964, alt=39.2567 R<sub>s</sub> phase=55.8545



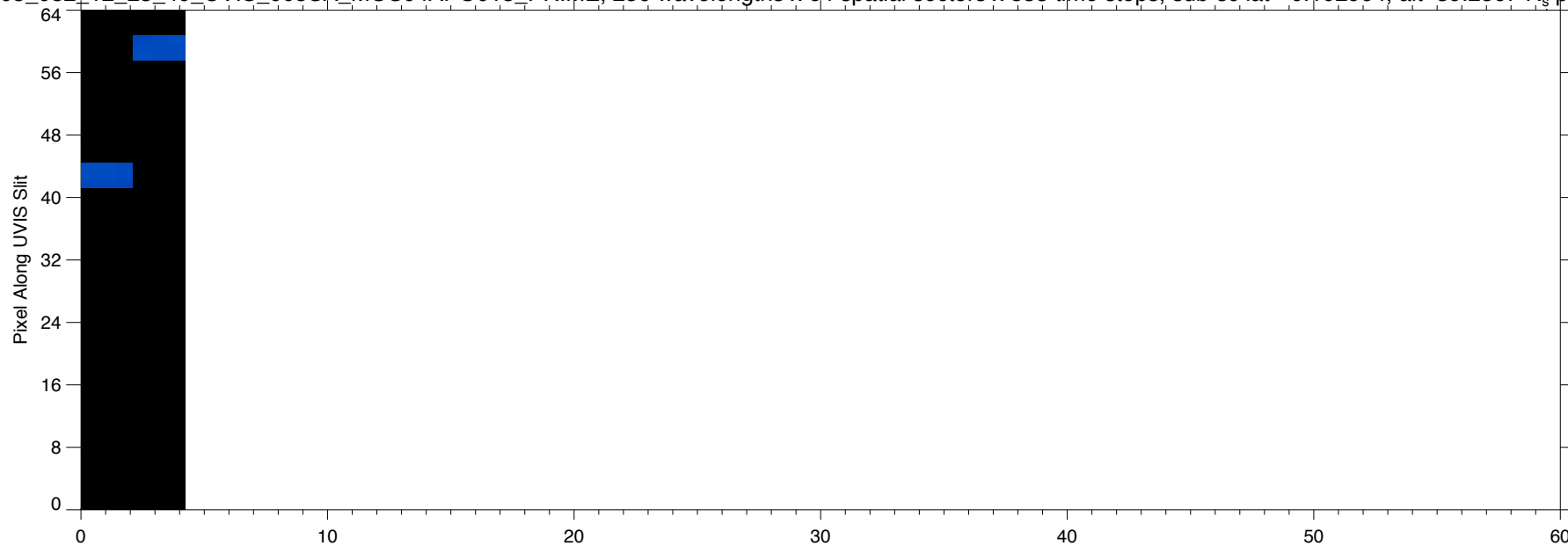
EUV2005\_082\_12\_23\_40\_UVIS\_005SA\_MOS04APO013\_PRIME, 256 wavelengths x 64 spatial sectors x 533 time steps, sub-sc lat=-0.102964, alt=39.2567 R<sub>s</sub>, phase=55.8545



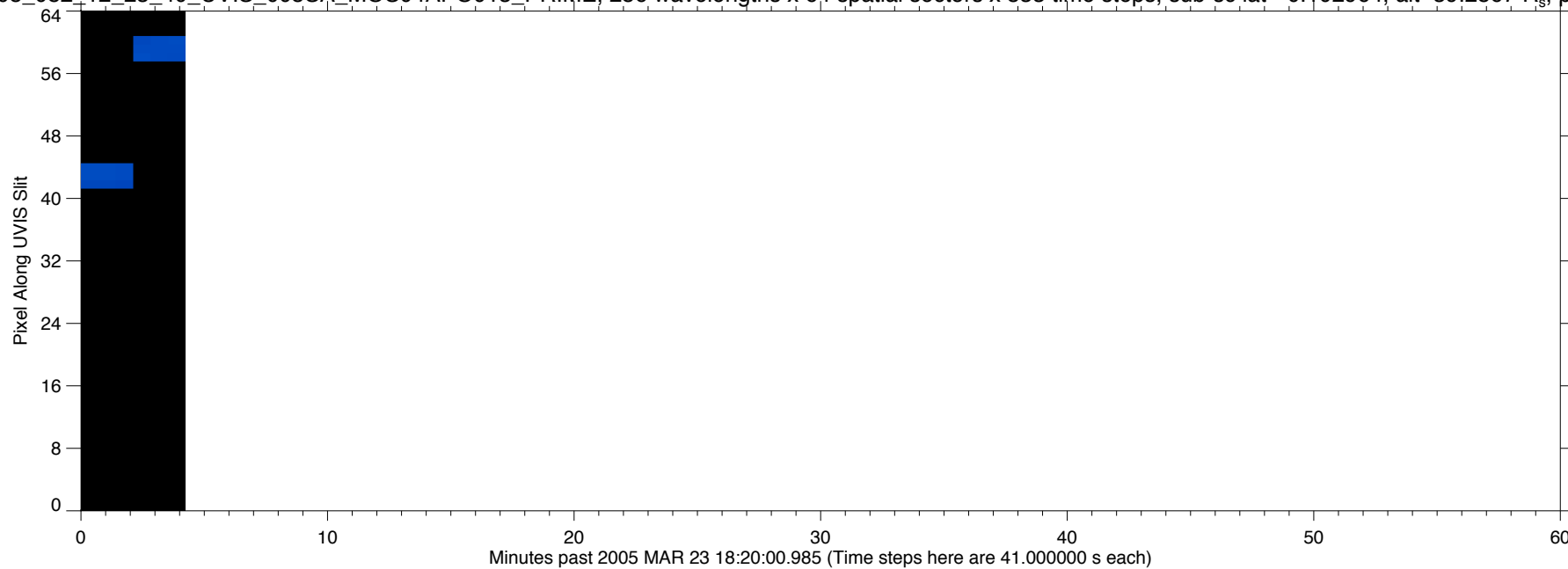
EUV2005\_082\_12\_23\_40\_UVIS\_005SA\_MOS04APO013\_PRIME, 256 wavelengths x 64 spatial sectors x 533 time steps, sub-sc lat=-0.102964, alt=39.2567 R<sub>s</sub>, phase=55.8545



EUV2005\_082\_12\_23\_40\_UVIS\_005SA\_MOS04APO013\_PRIME, 256 wavelengths x 64 spatial sectors x 533 time steps, sub-sc lat=-0.102964, alt=39.2567 R<sub>s</sub> phase=55.8545

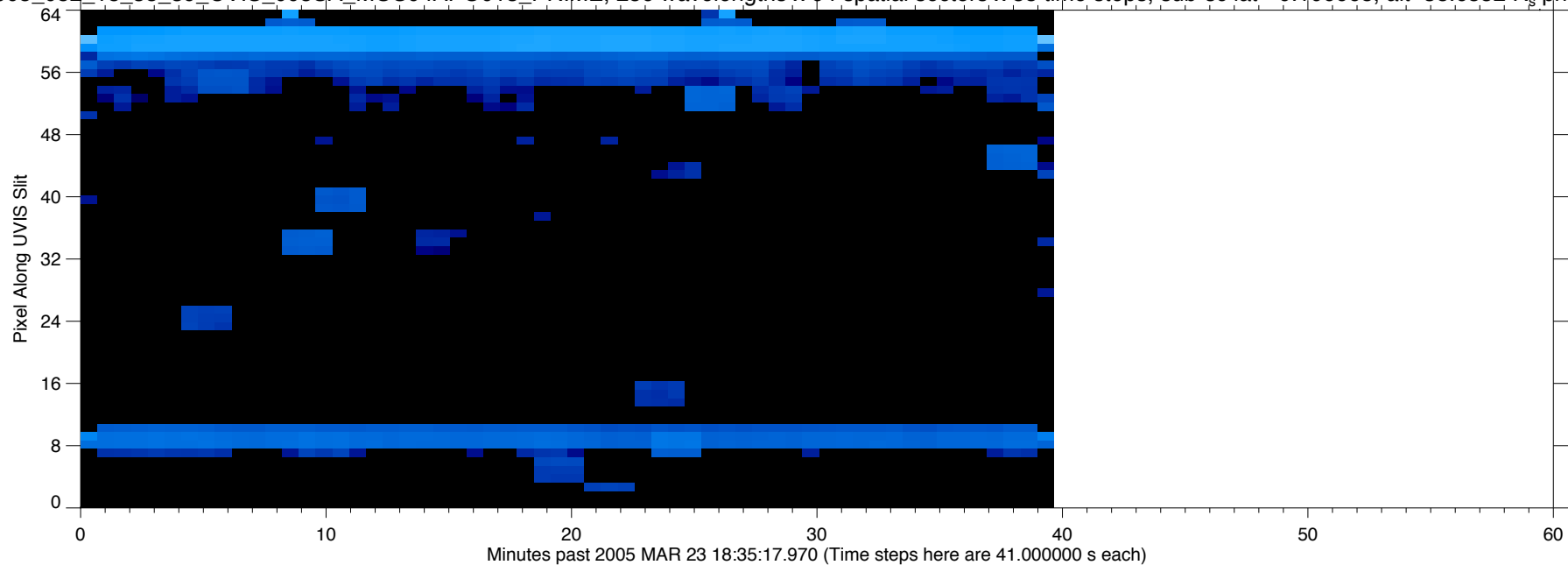


EUV2005\_082\_12\_23\_40\_UVIS\_005SA\_MOS04APO013\_PRIME, 256 wavelengths x 64 spatial sectors x 533 time steps, sub-sc lat=-0.102964, alt=39.2567 R<sub>s</sub> phase=55.8545

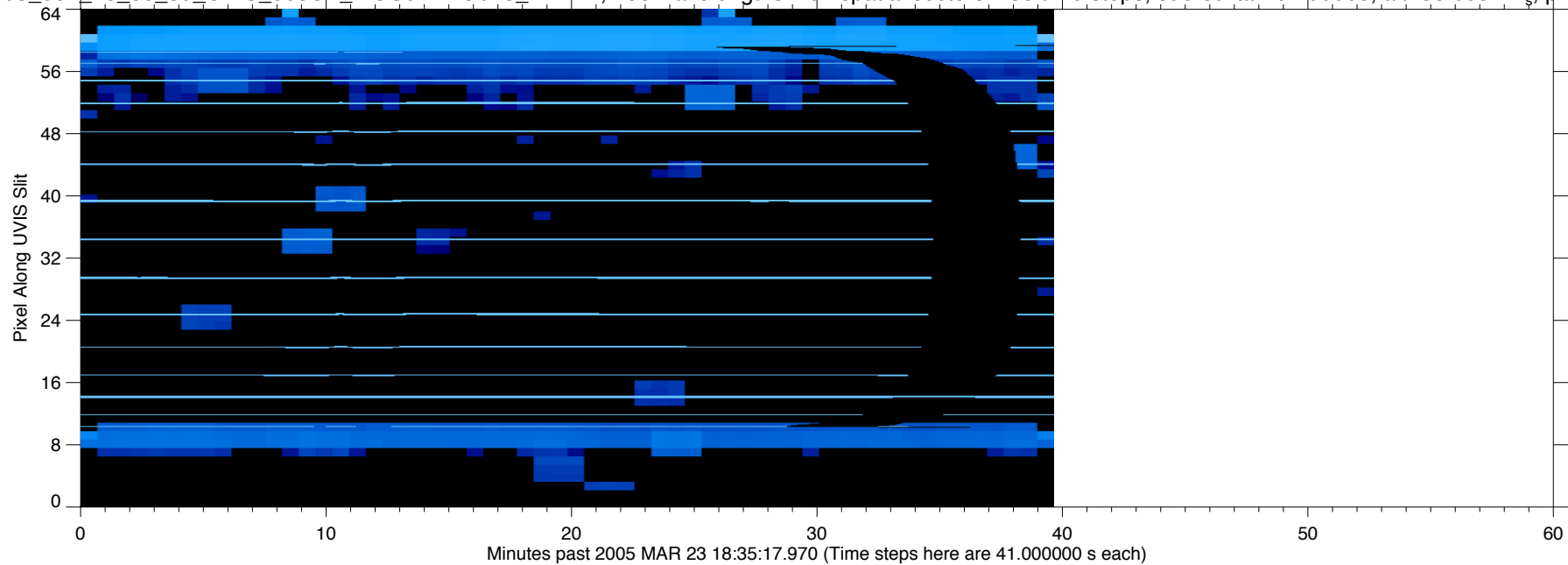




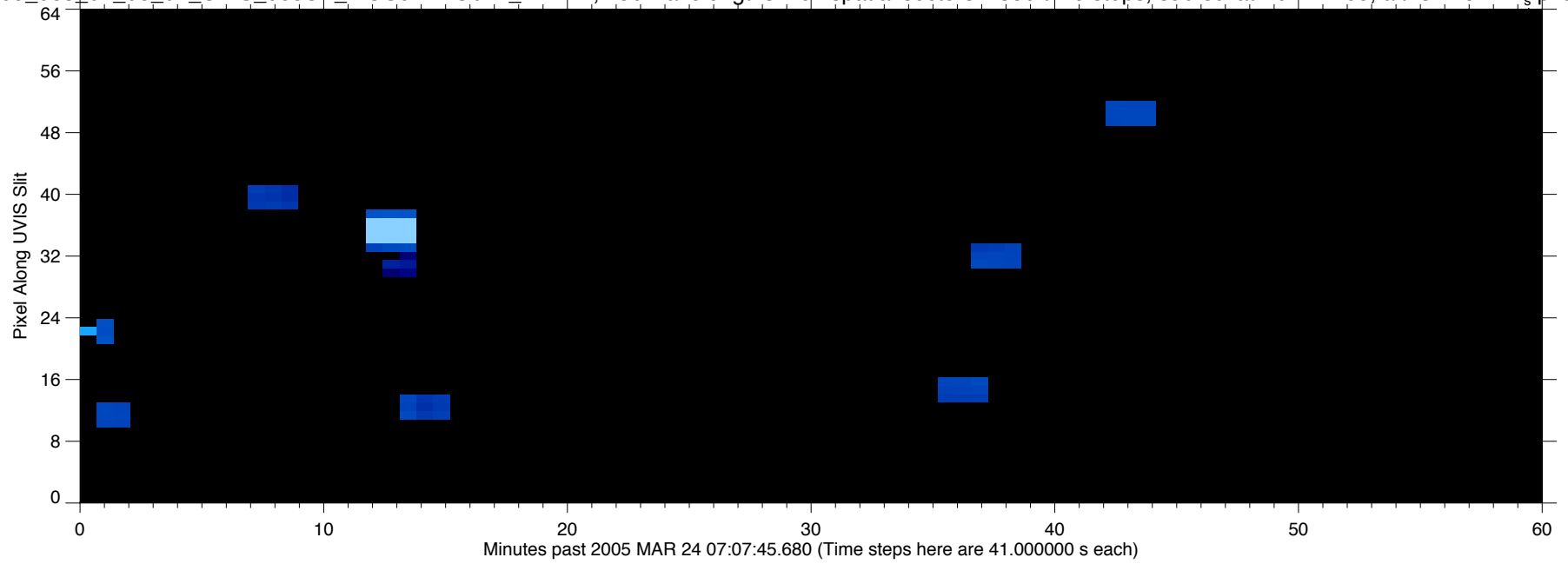
EUV2005\_082\_18\_35\_39\_UVIS\_005SA\_MOS04APO013\_PRIME, 256 wavelengths x 64 spatial sectors x 58 time steps, sub-sc lat=-0.106668, alt=38.6552 R<sub>s</sub>, phase=55.1077



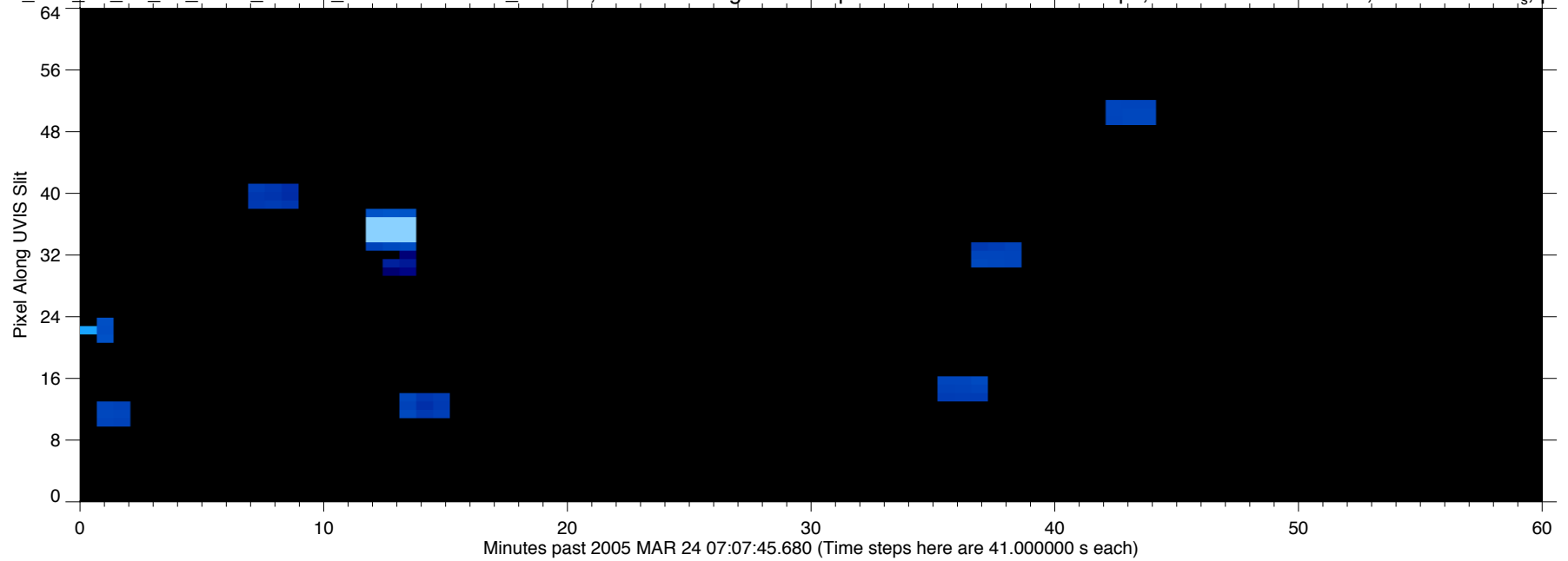
EUV2005\_082\_18\_35\_39\_UVIS\_005SA\_MOS04APO013\_PRIME, 256 wavelengths x 64 spatial sectors x 58 time steps, sub-sc lat=-0.106668, alt=38.6552 R<sub>s</sub>, phase=55.1077



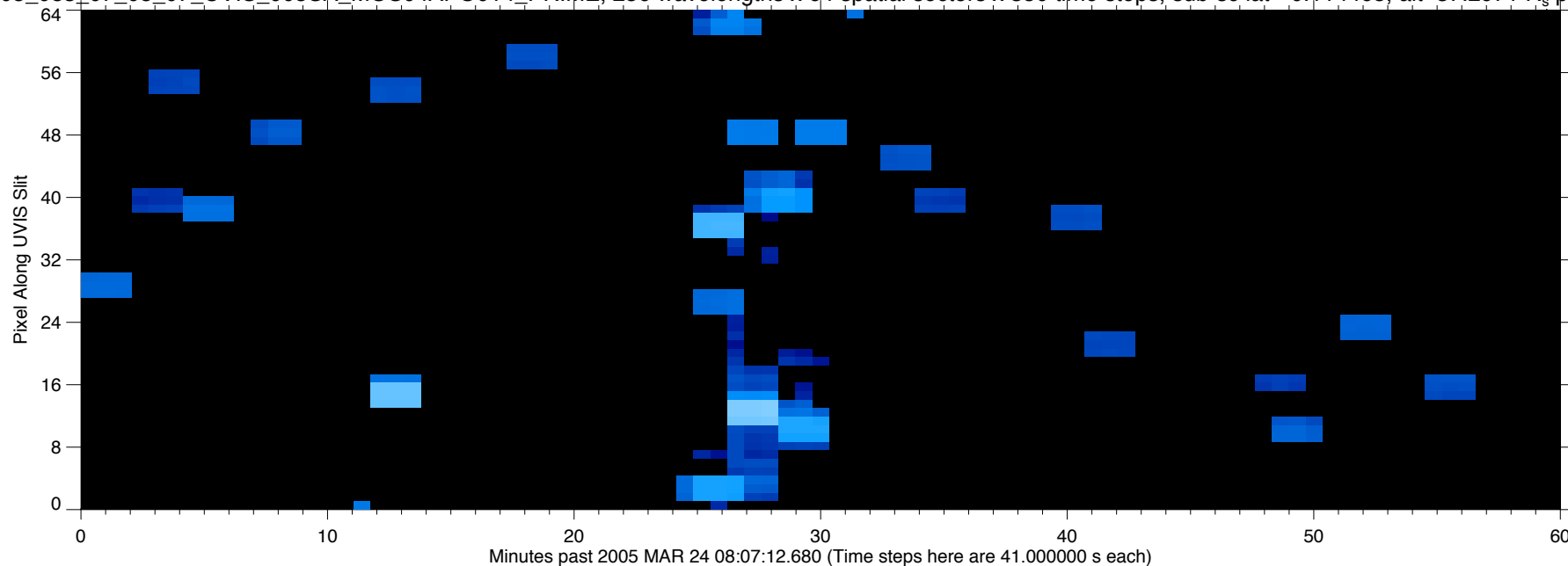
EUV2005\_083\_07\_08\_07\_UVIS\_005SA\_MOS04APO014\_PRIME, 256 wavelengths x 64 spatial sectors x 350 time steps, sub-sc lat=-0.114465, alt=37.2971 R<sub>s</sub> phase=53.5258



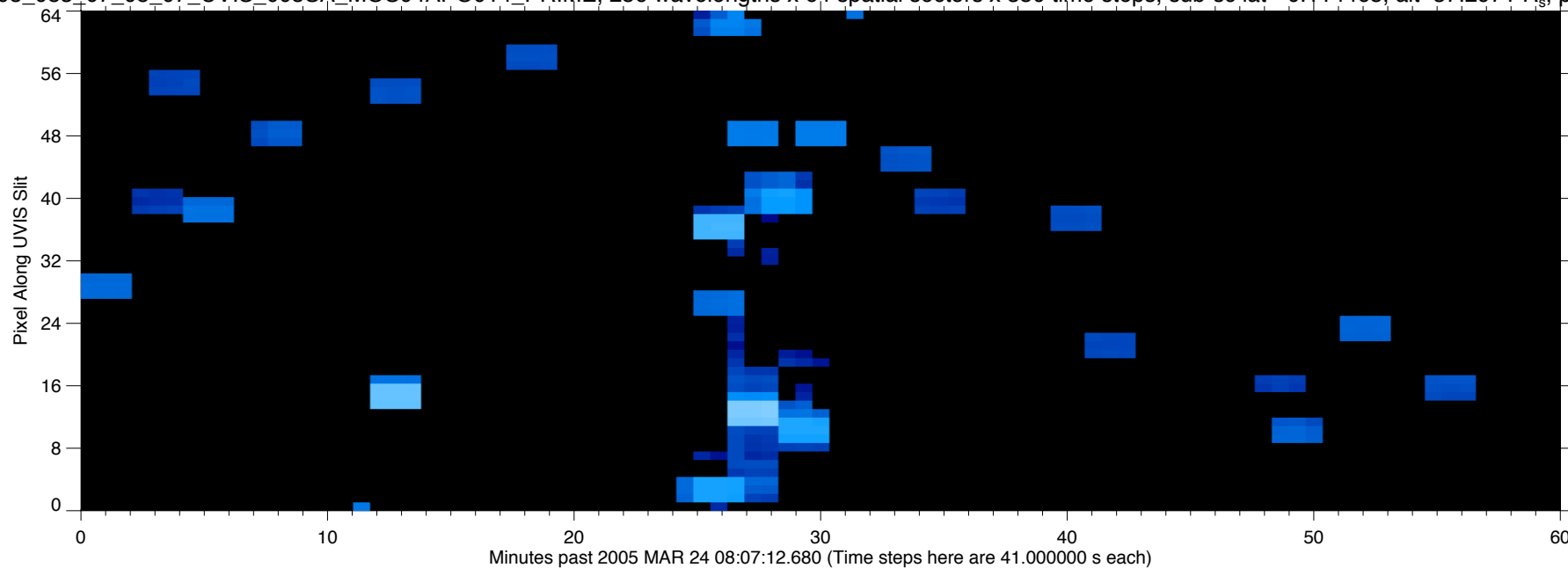
EUV2005\_083\_07\_08\_07\_UVIS\_005SA\_MOS04APO014\_PRIME, 256 wavelengths x 64 spatial sectors x 350 time steps, sub-sc lat=-0.114465, alt=37.2971 R<sub>s</sub> phase=53.5258



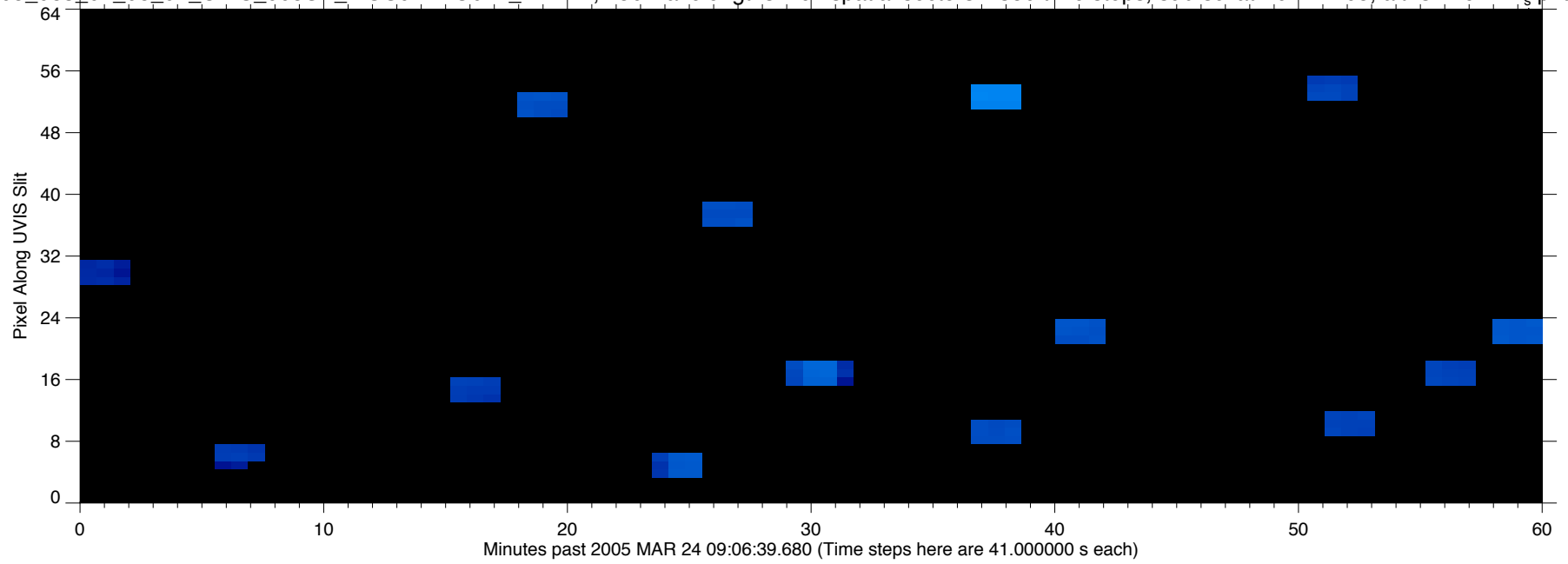
EUV2005\_083\_07\_08\_07\_UVIS\_005SA\_MOS04APO014\_PRIME, 256 wavelengths x 64 spatial sectors x 350 time steps, sub-sc lat=-0.114465, alt=37.2971 R<sub>s</sub> phase=53.5258



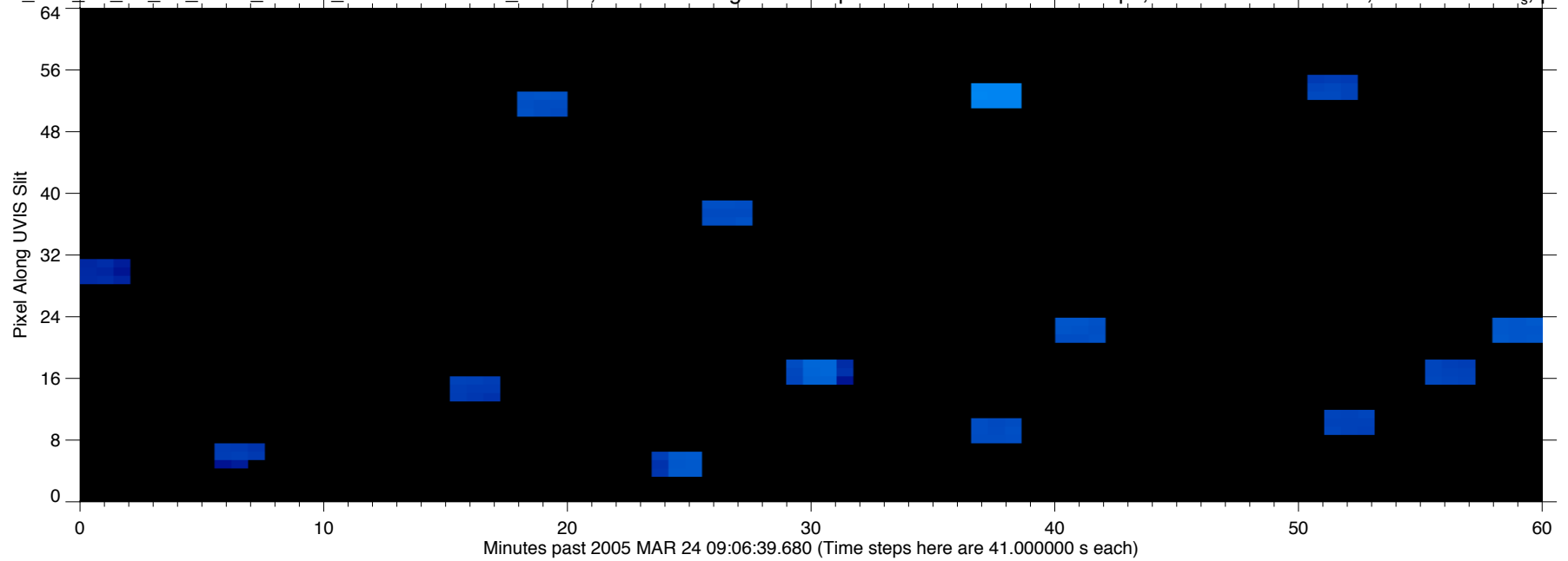
EUV2005\_083\_07\_08\_07\_UVIS\_005SA\_MOS04APO014\_PRIME, 256 wavelengths x 64 spatial sectors x 350 time steps, sub-sc lat=-0.114465, alt=37.2971 R<sub>s</sub> phase=53.5258



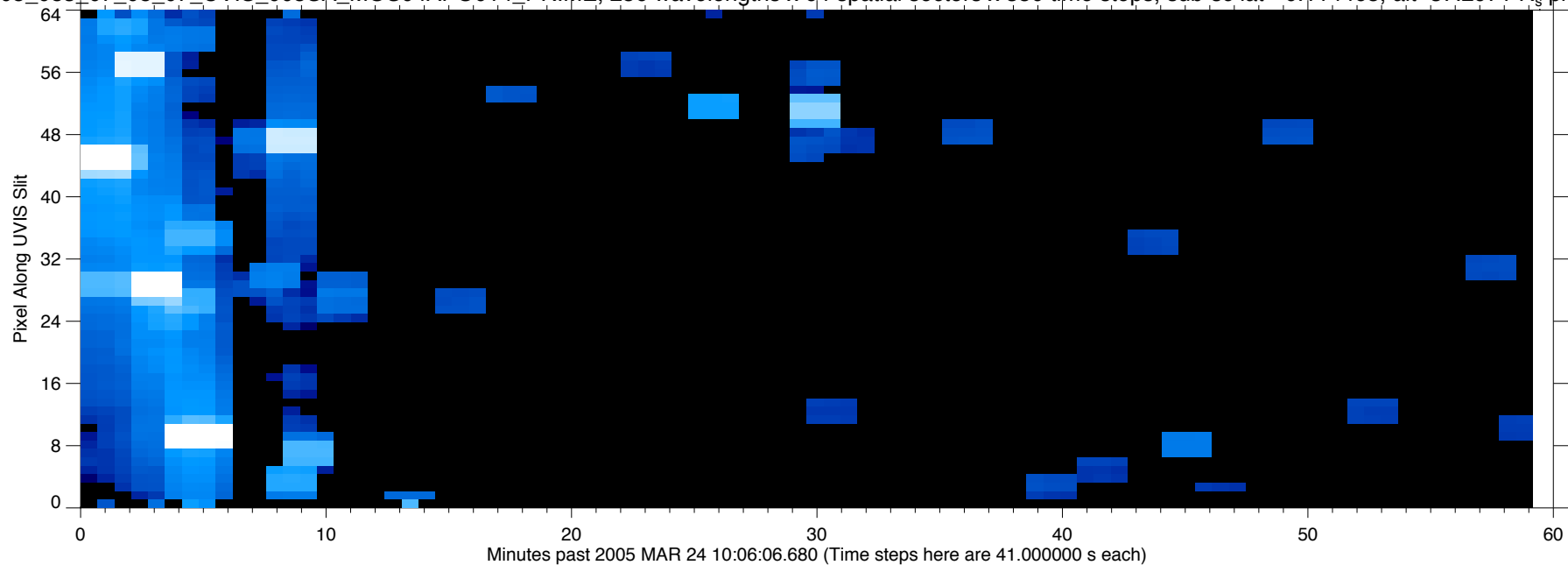
EUV2005\_083\_07\_08\_07\_UVIS\_005SA\_MOS04APO014\_PRIME, 256 wavelengths x 64 spatial sectors x 350 time steps, sub-sc lat=-0.114465, alt=37.2971 R<sub>s</sub> phase=53.5258



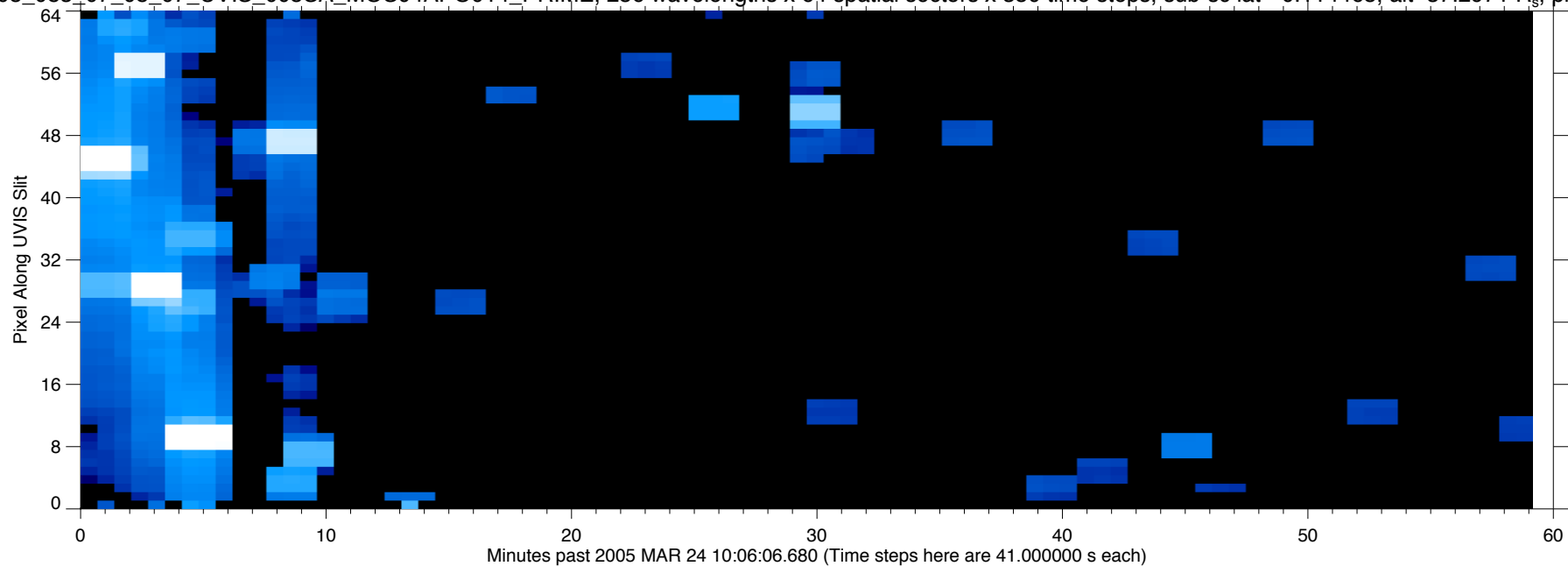
EUV2005\_083\_07\_08\_07\_UVIS\_005SA\_MOS04APO014\_PRIME, 256 wavelengths x 64 spatial sectors x 350 time steps, sub-sc lat=-0.114465, alt=37.2971 R<sub>s</sub> phase=53.5258



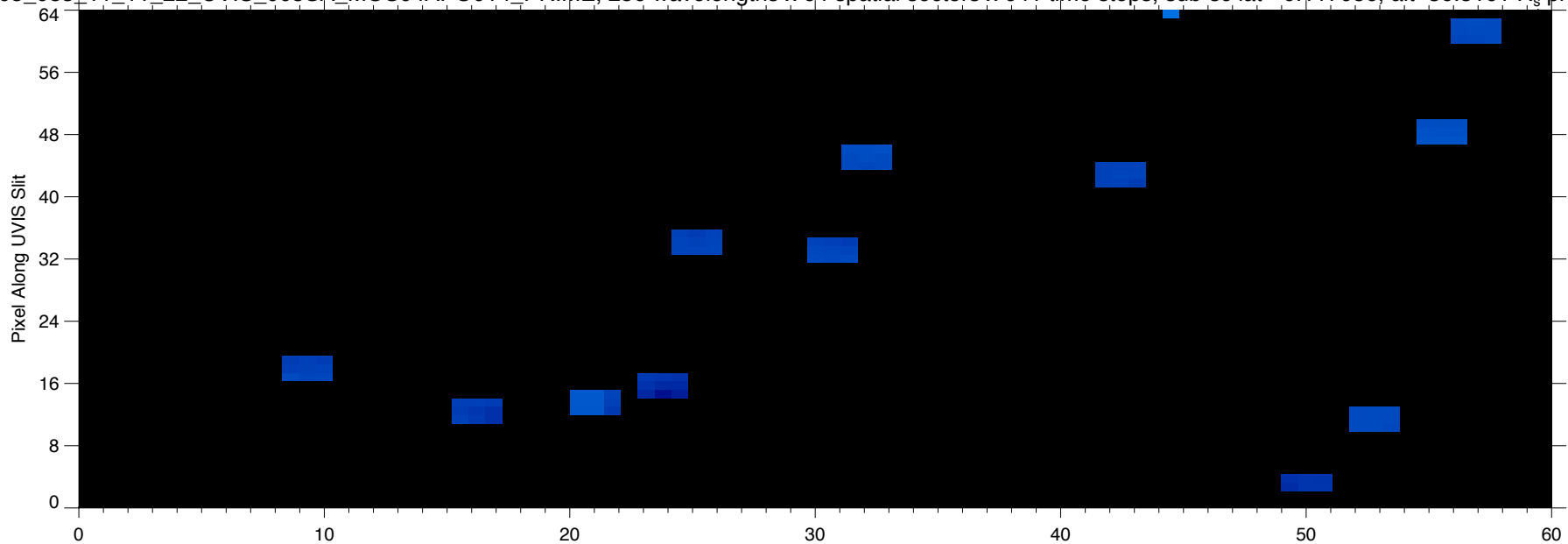
EUV2005\_083\_07\_08\_07\_UVIS\_005SA\_MOS04APO014\_PRIME, 256 wavelengths x 64 spatial sectors x 350 time steps, sub-sc lat=-0.114465, alt=37.2971 R<sub>s</sub> phase=53.5258



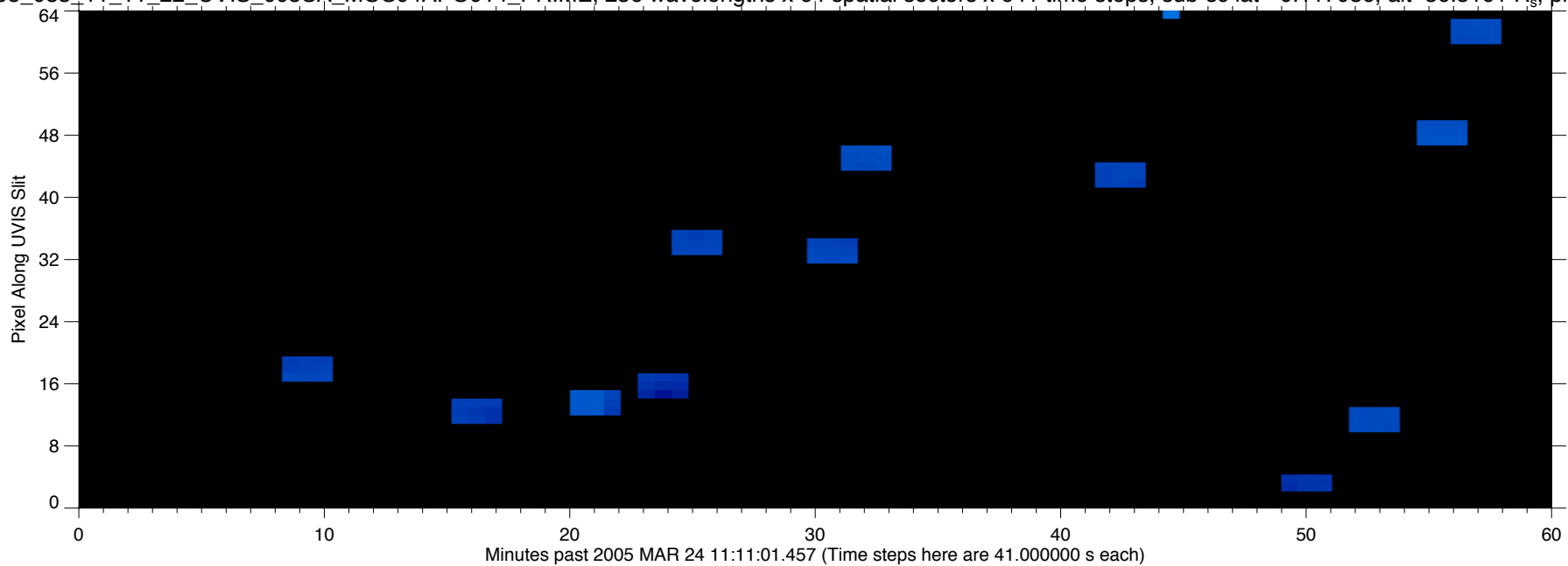
EUV2005\_083\_07\_08\_07\_UVIS\_005SA\_MOS04APO014\_PRIME, 256 wavelengths x 64 spatial sectors x 350 time steps, sub-sc lat=-0.114465, alt=37.2971 R<sub>s</sub> phase=53.5258



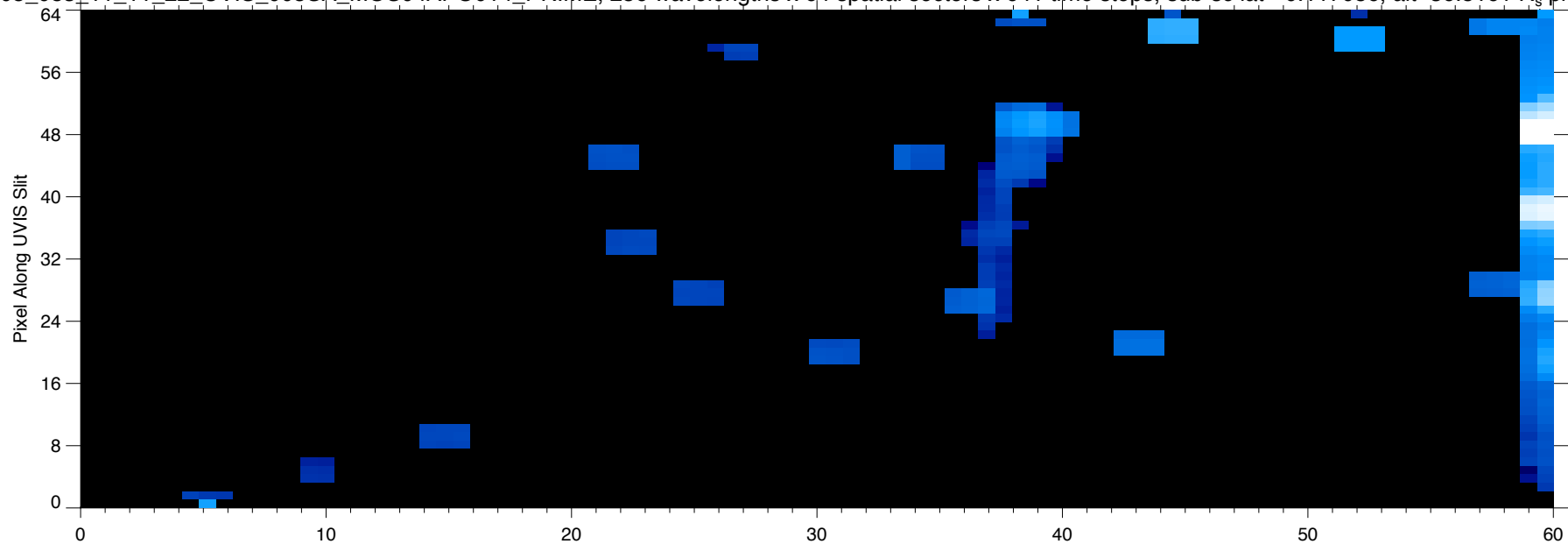
EUV2005\_083\_11\_11\_22\_UVIS\_005SA\_MOS04APO014\_PRIME, 256 wavelengths x 64 spatial sectors x 641 time steps, sub-sc lat=-0.117086, alt=36.8161 R<sub>s</sub> phase=52.9909



EUV2005\_083\_11\_11\_22\_UVIS\_005SA\_MOS04APO014\_PRIME, 256 wavelengths x 64 spatial sectors x 641 time steps, sub-sc lat=-0.117086, alt=36.8161 R<sub>s</sub> phase=52.9909

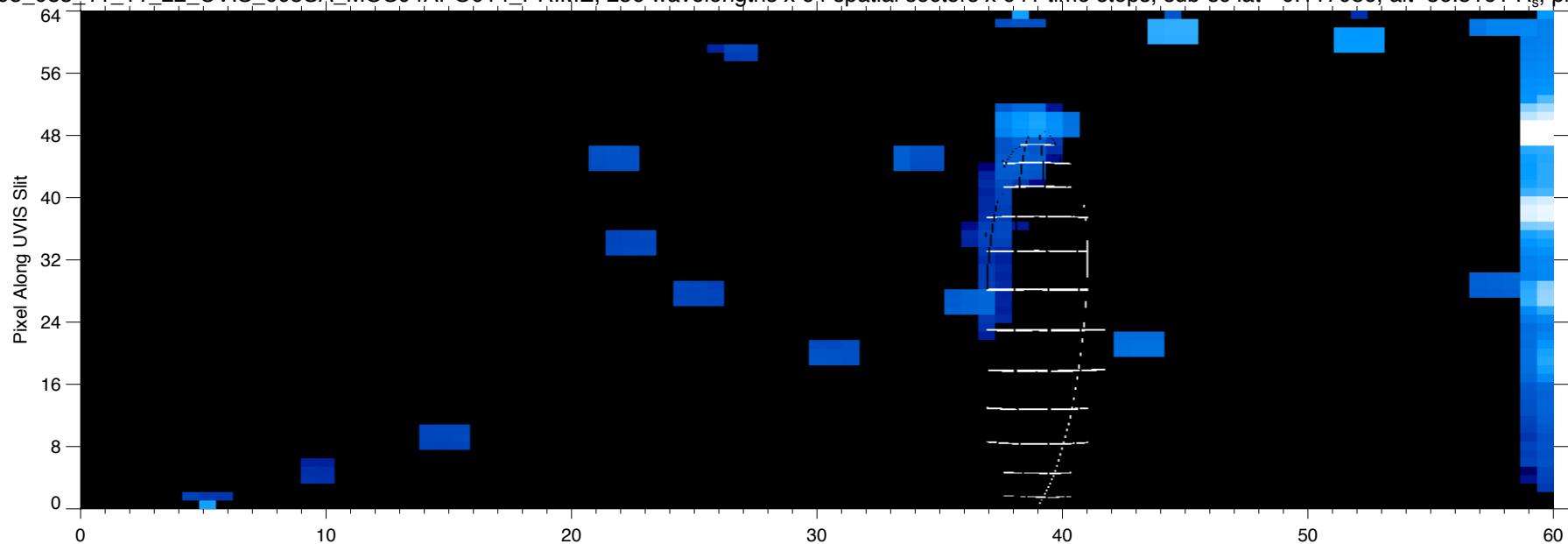


EUV2005\_083\_11\_11\_22\_UVIS\_005SA\_MOS04APO014\_PRIME, 256 wavelengths x 64 spatial sectors x 641 time steps, sub-sc lat=-0.117086, alt=36.8161 R<sub>s</sub> phase=52.9909



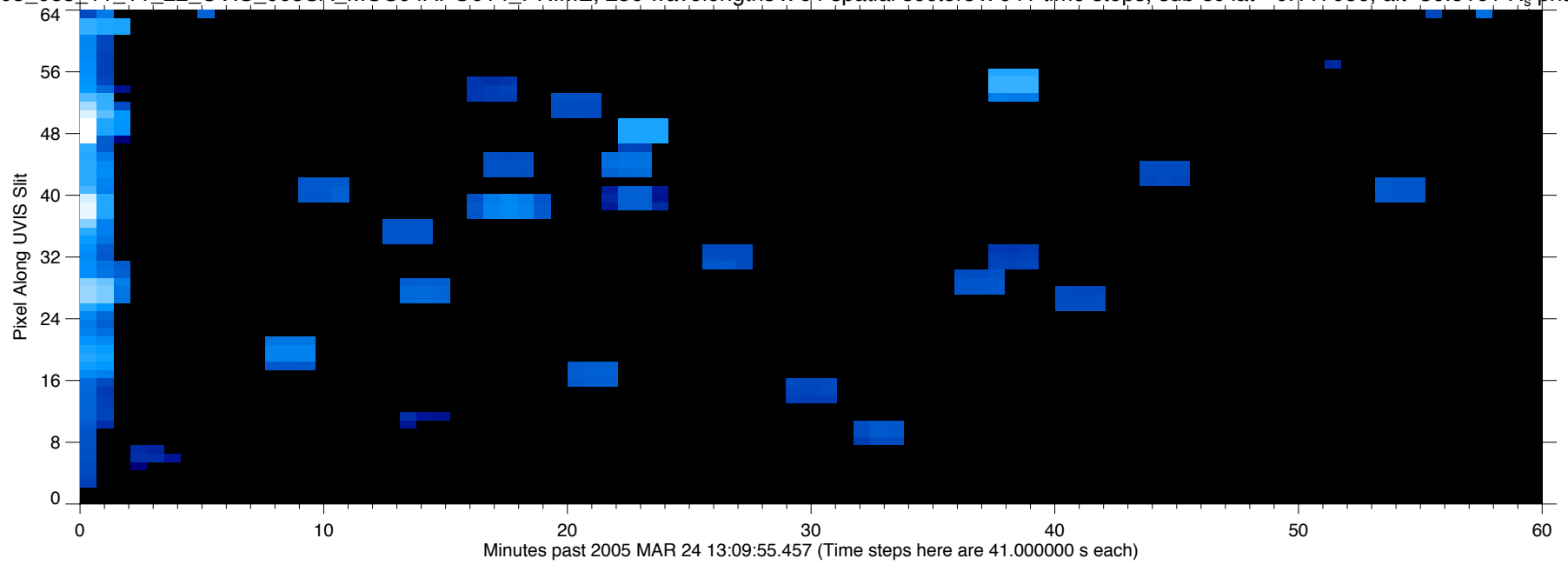
Minutes past 2005 MAR 24 12:10:28.457 (Time steps here are 41.000000 s each)

EUV2005\_083\_11\_11\_22\_UVIS\_005SA\_MOS04APO014\_PRIME, 256 wavelengths x 64 spatial sectors x 641 time steps, sub-sc lat=-0.117086, alt=36.8161 R<sub>s</sub> phase=52.9909

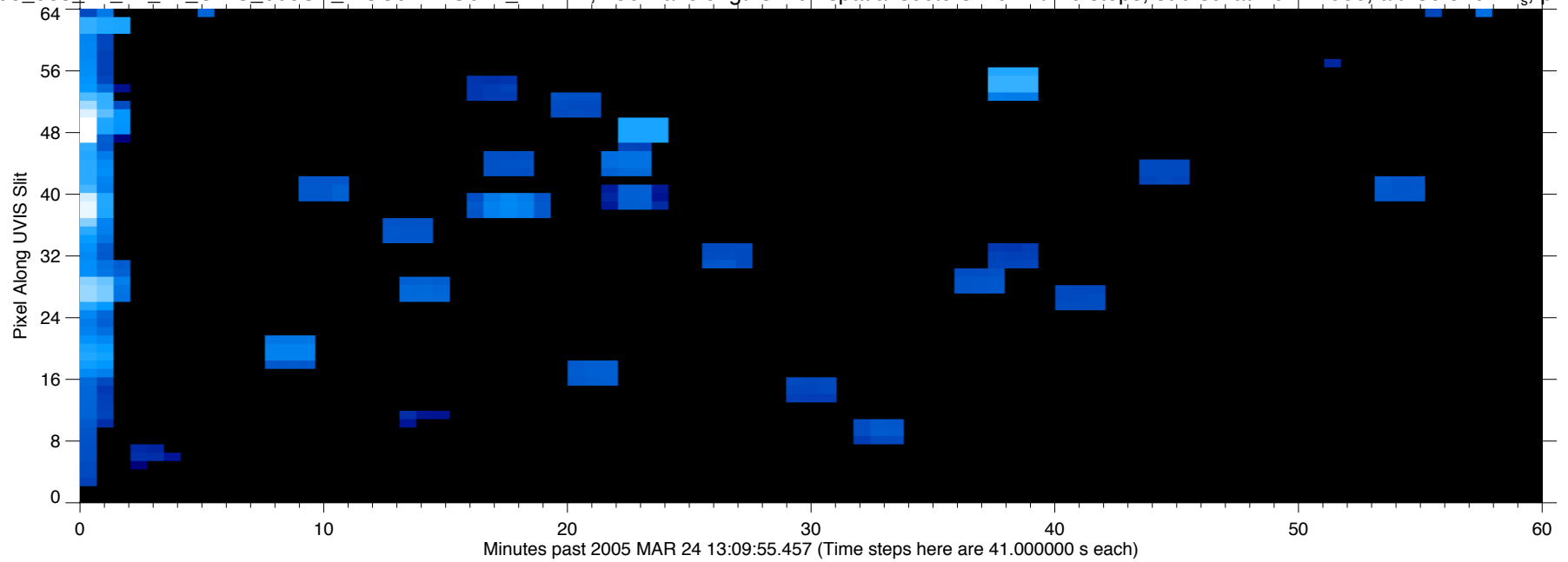


Minutes past 2005 MAR 24 12:10:28.457 (Time steps here are 41.000000 s each)

EUV2005\_083\_11\_11\_22\_UVIS\_005SA\_MOS04APO014\_PRIME, 256 wavelengths x 64 spatial sectors x 641 time steps, sub-sc lat=-0.117086, alt=36.8161 R<sub>s</sub> phase=52.9909

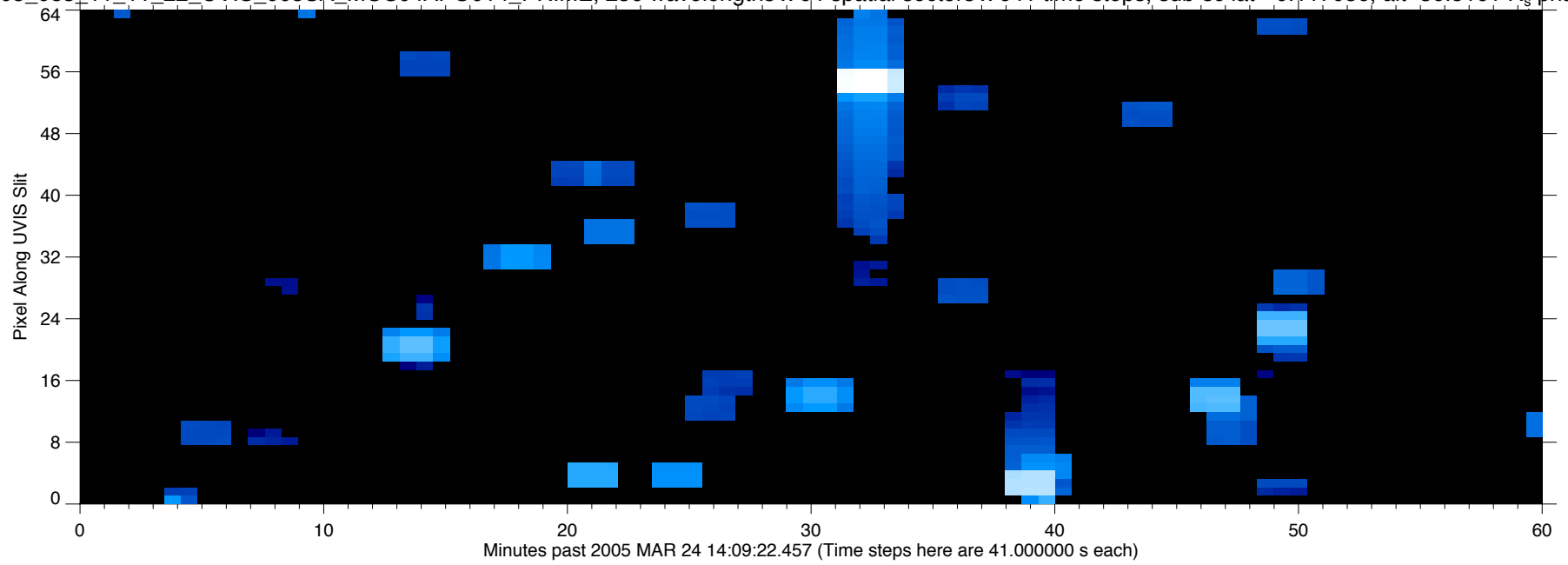


EUV2005\_083\_11\_11\_22\_UVIS\_005SA\_MOS04APO014\_PRIME, 256 wavelengths x 64 spatial sectors x 641 time steps, sub-sc lat=-0.117086, alt=36.8161 R<sub>s</sub> phase=52.9909

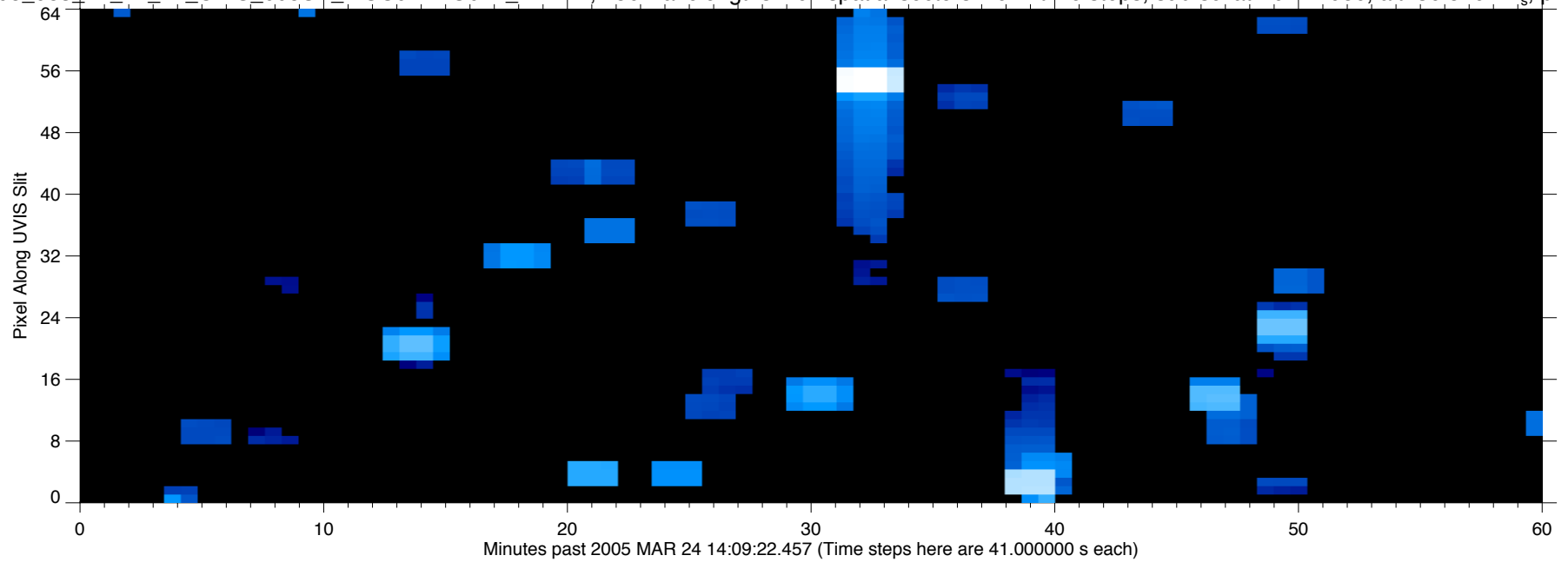




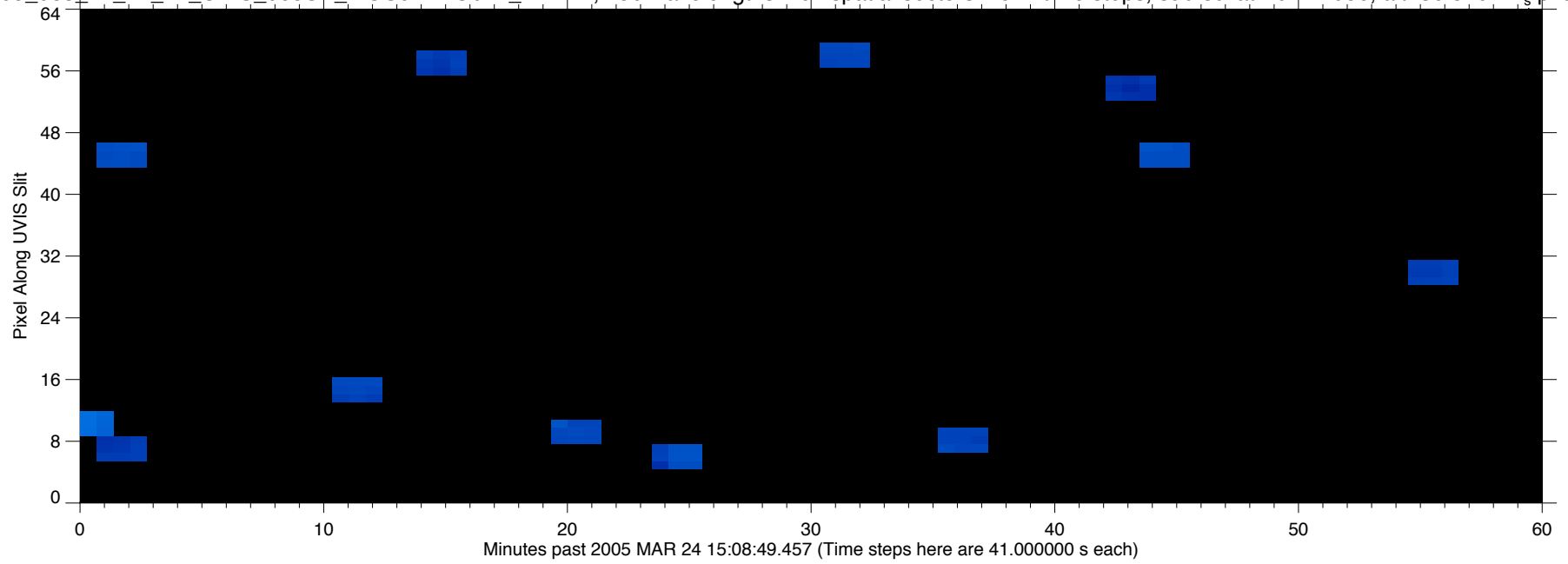
EUV2005\_083\_11\_11\_22\_UVIS\_005SA\_MOS04APO014\_PRIME, 256 wavelengths x 64 spatial sectors x 641 time steps, sub-sc lat=-0.117086, alt=36.8161 R<sub>s</sub> phase=52.9909



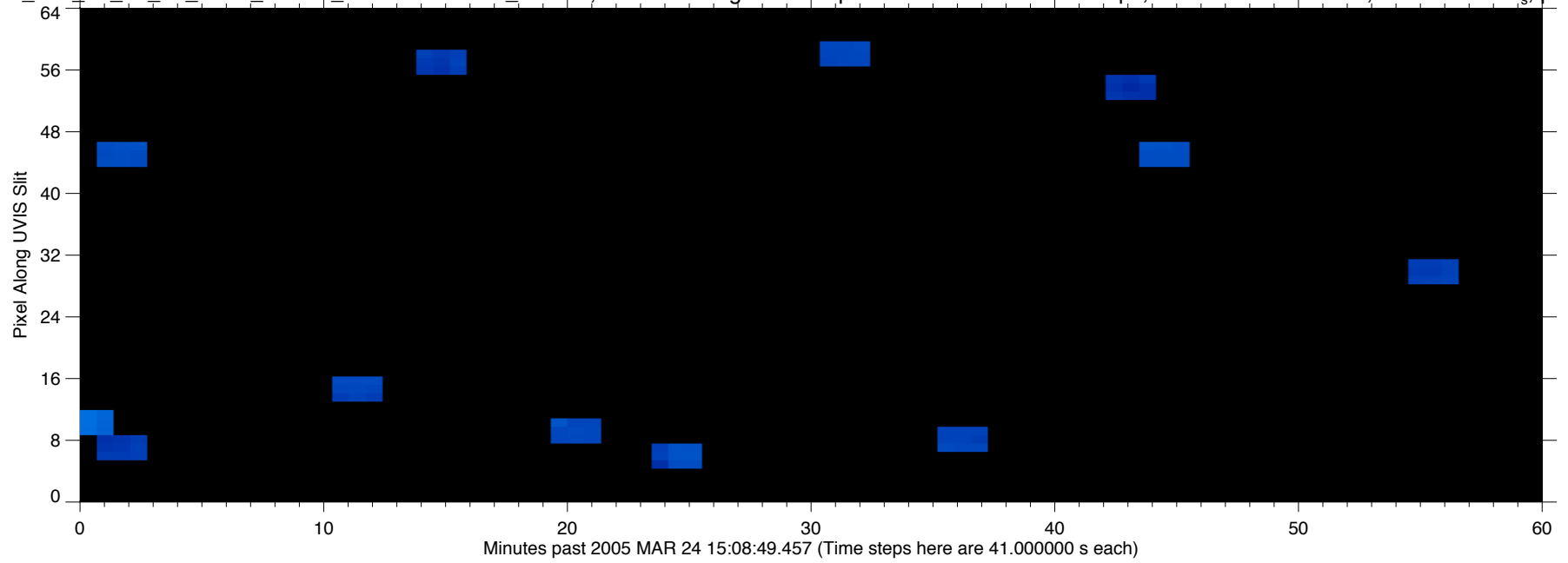
EUV2005\_083\_11\_11\_22\_UVIS\_005SA\_MOS04APO014\_PRIME, 256 wavelengths x 64 spatial sectors x 641 time steps, sub-sc lat=-0.117086, alt=36.8161 R<sub>s</sub> phase=52.9909



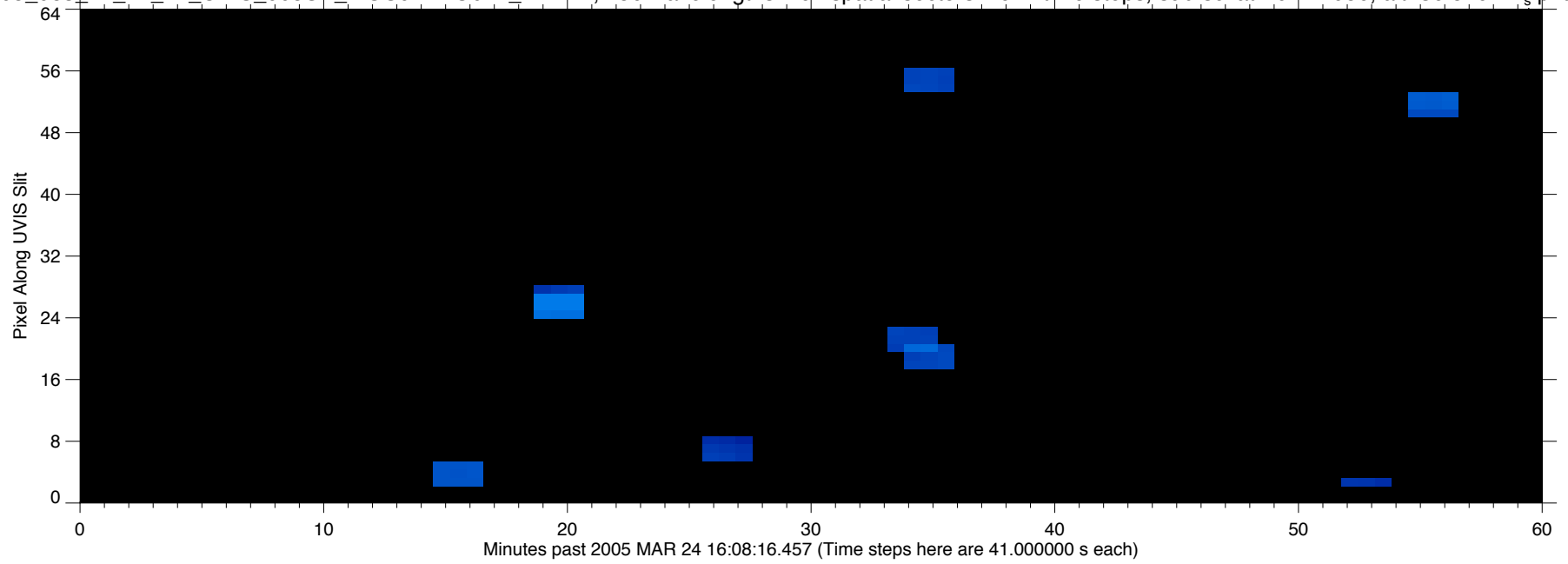
EUV2005\_083\_11\_11\_22\_UVIS\_005SA\_MOS04APO014\_PRIME, 256 wavelengths x 64 spatial sectors x 641 time steps, sub-sc lat=-0.117086, alt=36.8161 R<sub>s</sub>, phase=52.9909



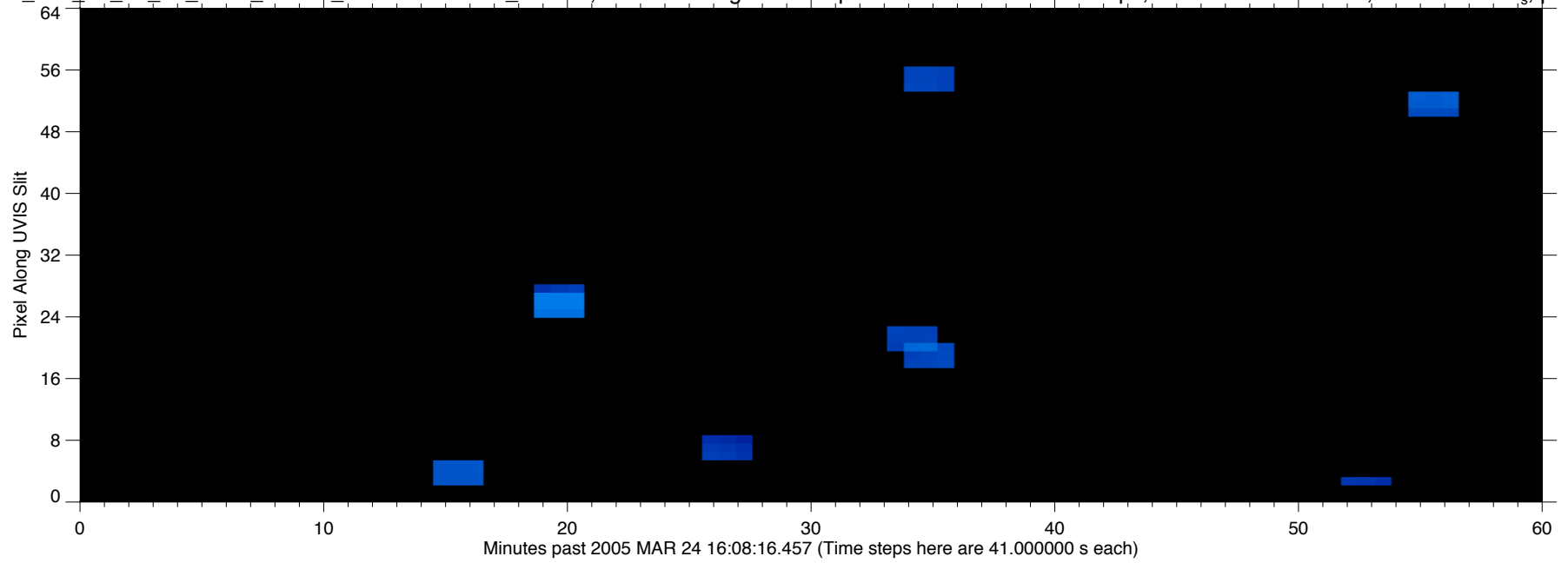
EUV2005\_083\_11\_11\_22\_UVIS\_005SA\_MOS04APO014\_PRIME, 256 wavelengths x 64 spatial sectors x 641 time steps, sub-sc lat=-0.117086, alt=36.8161 R<sub>s</sub>, phase=52.9909



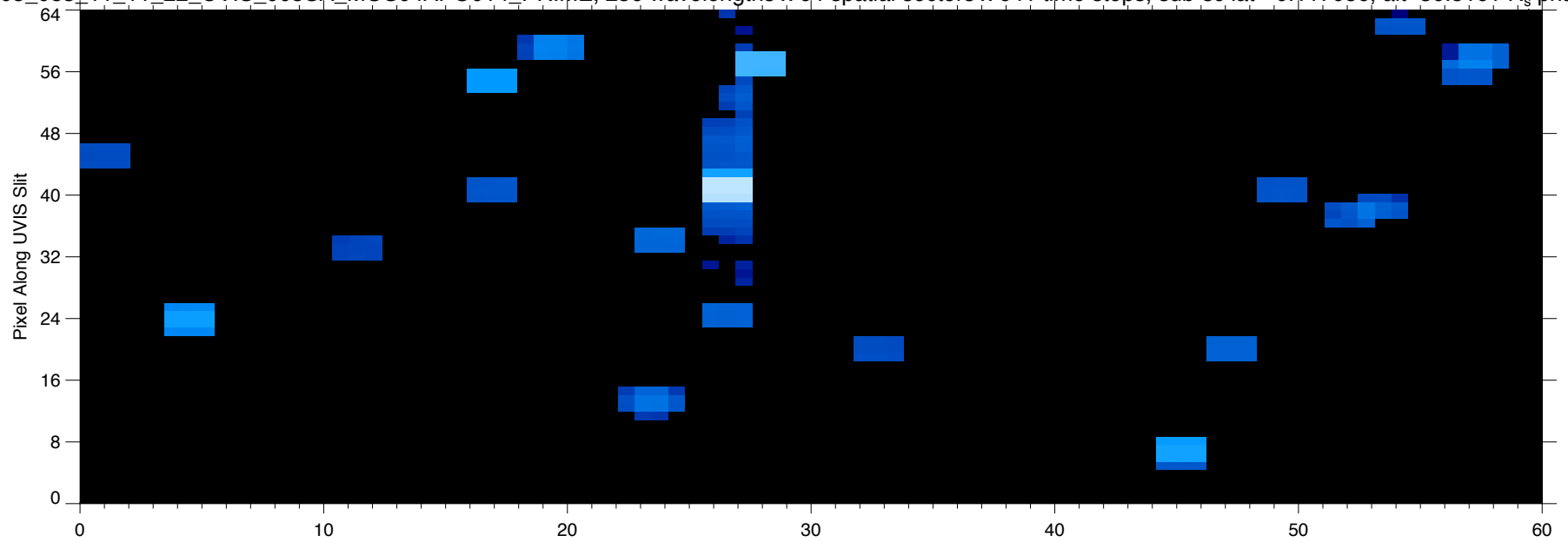
EUV2005\_083\_11\_11\_22\_UVIS\_005SA\_MOS04APO014\_PRIME, 256 wavelengths x 64 spatial sectors x 641 time steps, sub-sc lat=-0.117086, alt=36.8161 R<sub>s</sub> phase=52.9909



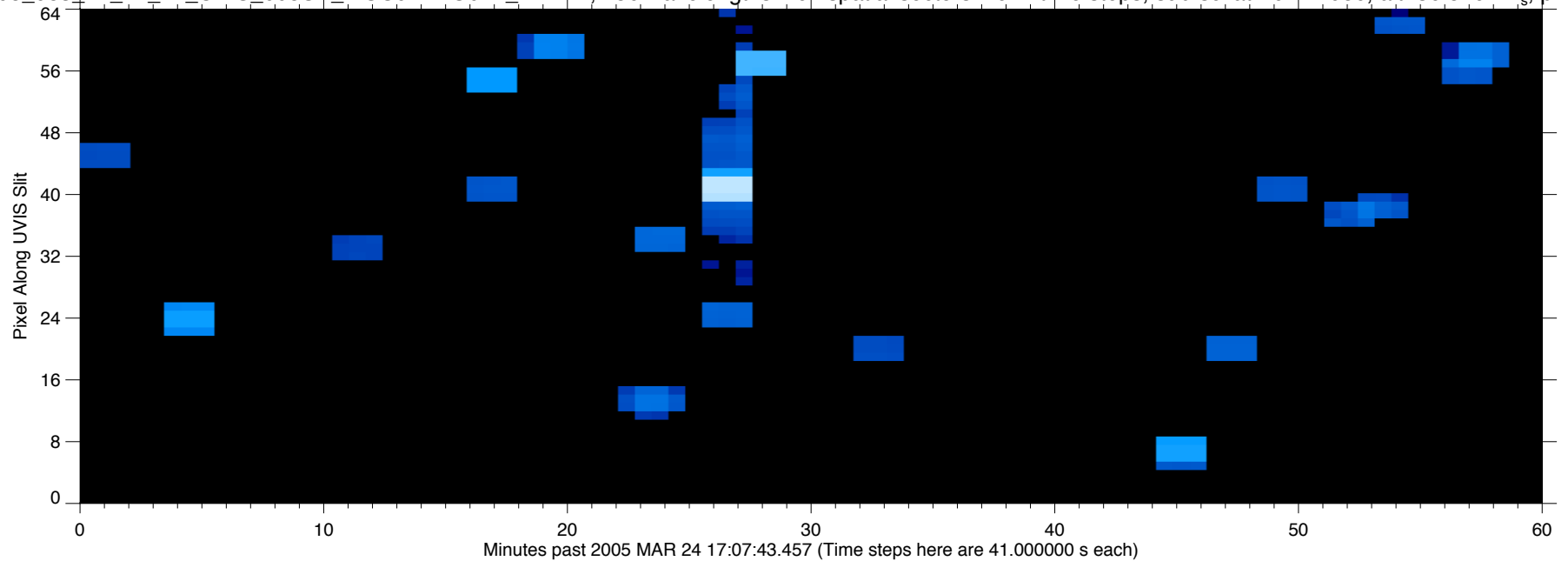
EUV2005\_083\_11\_11\_22\_UVIS\_005SA\_MOS04APO014\_PRIME, 256 wavelengths x 64 spatial sectors x 641 time steps, sub-sc lat=-0.117086, alt=36.8161 R<sub>s</sub> phase=52.9909



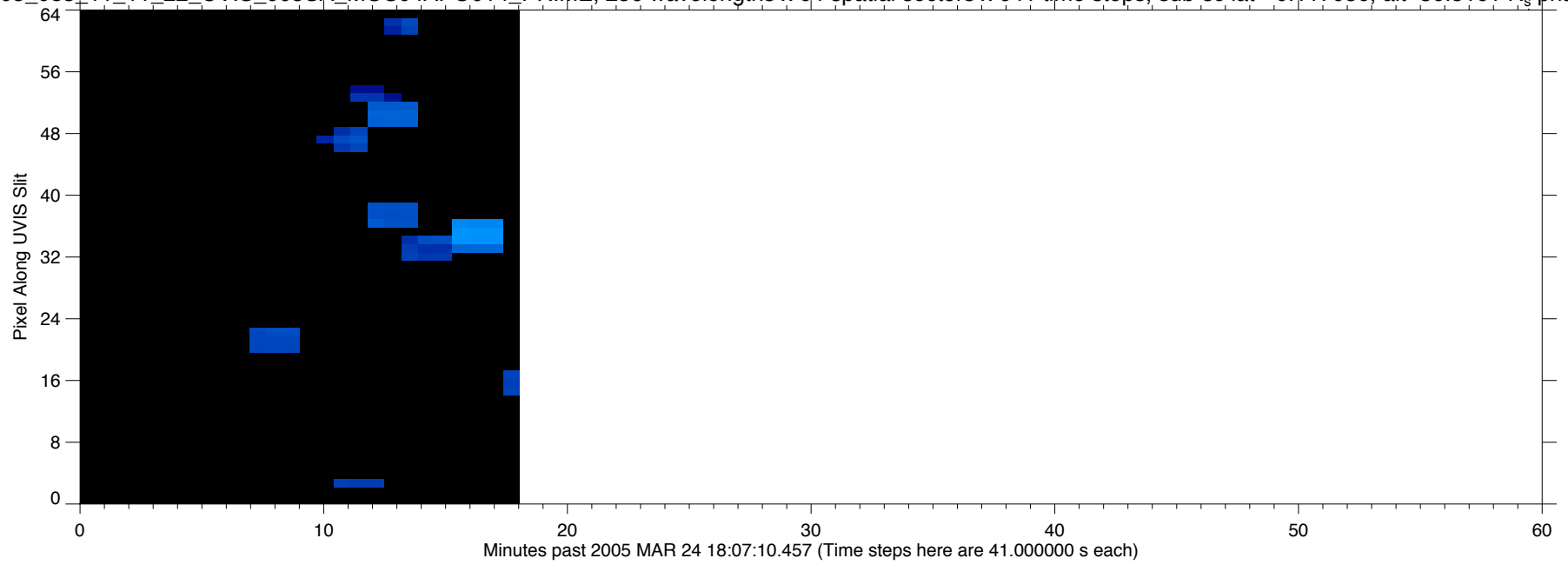
EUV2005\_083\_11\_11\_22\_UVIS\_005SA\_MOS04APO014\_PRIME, 256 wavelengths x 64 spatial sectors x 641 time steps, sub-sc lat=-0.117086, alt=36.8161 R<sub>s</sub> phase=52.9909



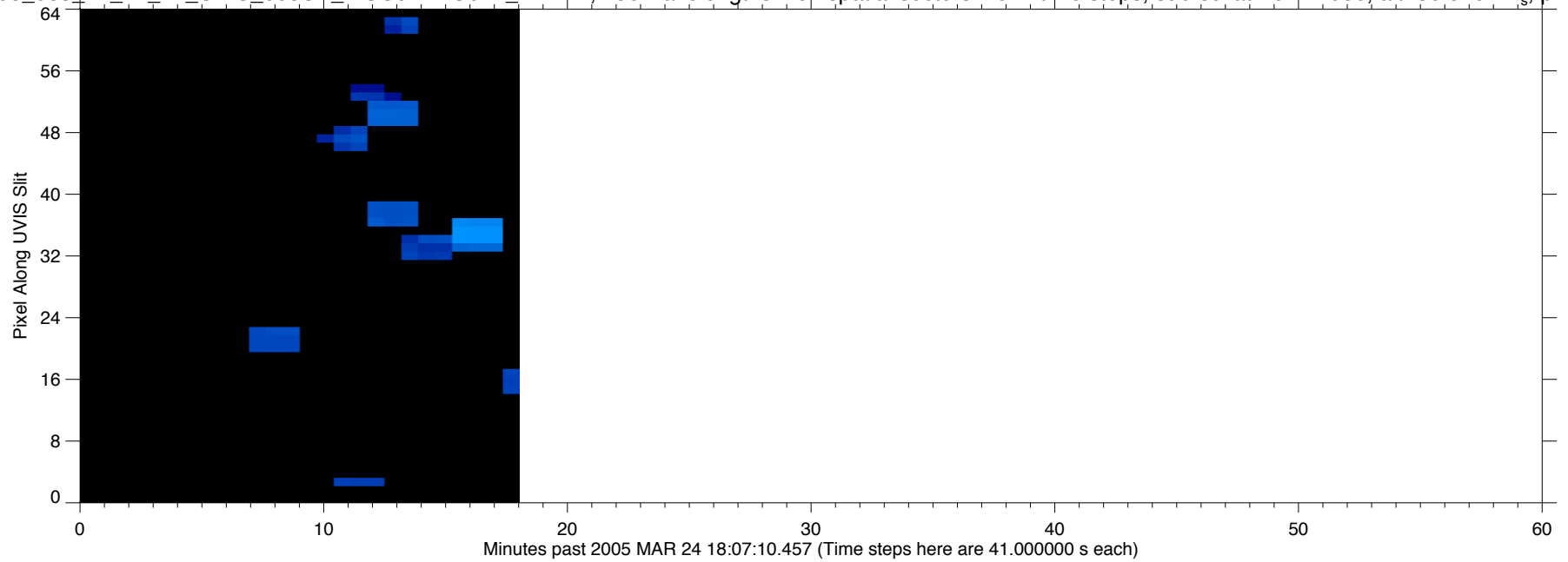
EUV2005\_083\_11\_11\_22\_UVIS\_005SA\_MOS04APO014\_PRIME, 256 wavelengths x 64 spatial sectors x 641 time steps, sub-sc lat=-0.117086, alt=36.8161 R<sub>s</sub> phase=52.9909



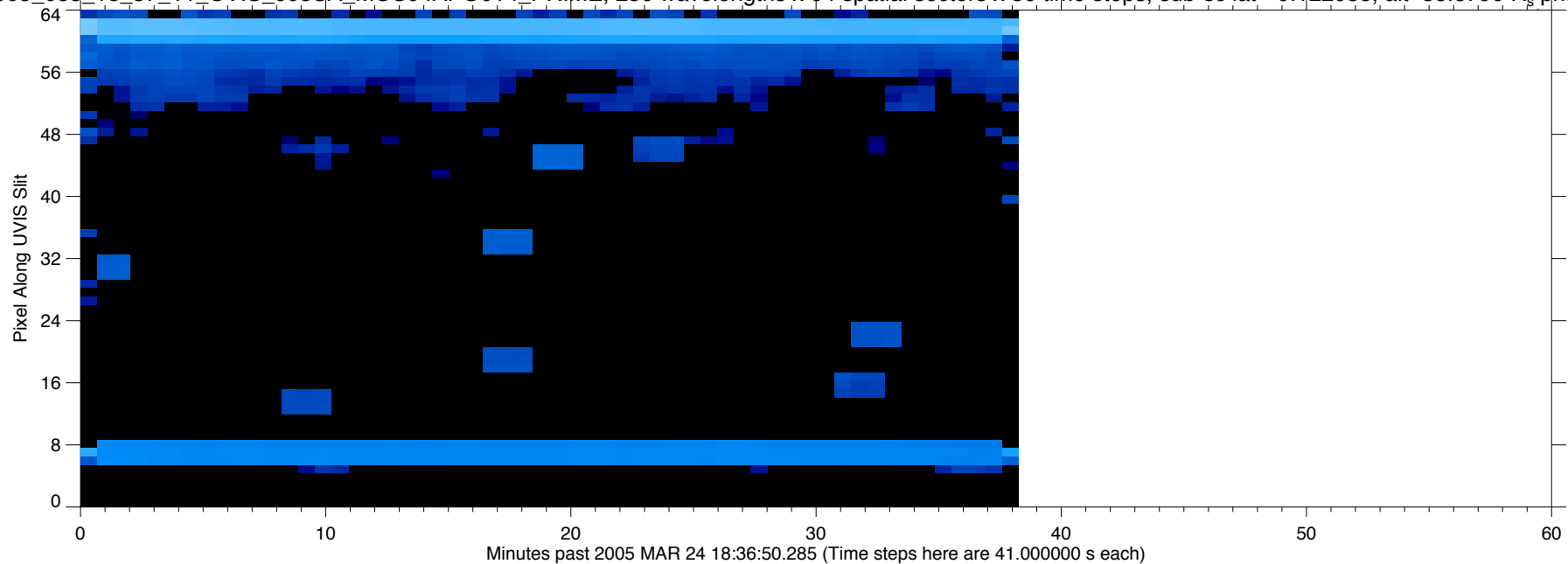
EUV2005\_083\_11\_11\_22\_UVIS\_005SA\_MOS04APO014\_PRIME, 256 wavelengths x 64 spatial sectors x 641 time steps, sub-sc lat=-0.117086, alt=36.8161 R<sub>s</sub> phase=52.9909



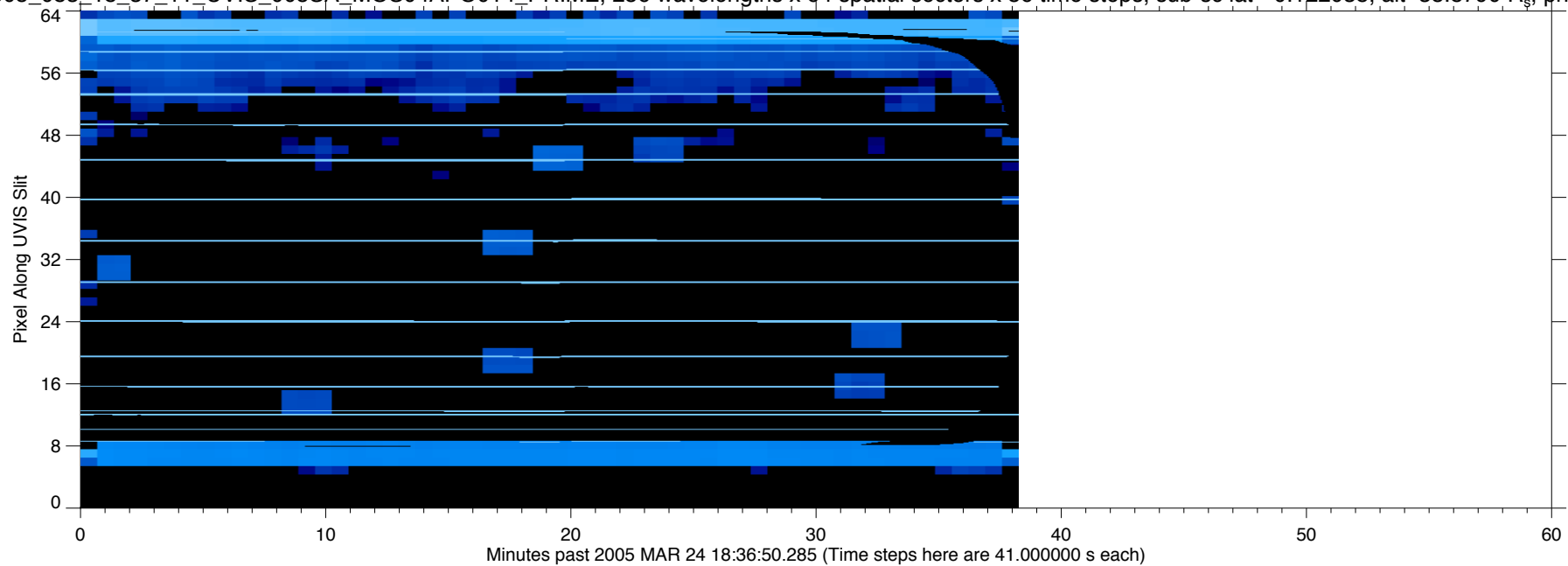
EUV2005\_083\_11\_11\_22\_UVIS\_005SA\_MOS04APO014\_PRIME, 256 wavelengths x 64 spatial sectors x 641 time steps, sub-sc lat=-0.117086, alt=36.8161 R<sub>s</sub> phase=52.9909



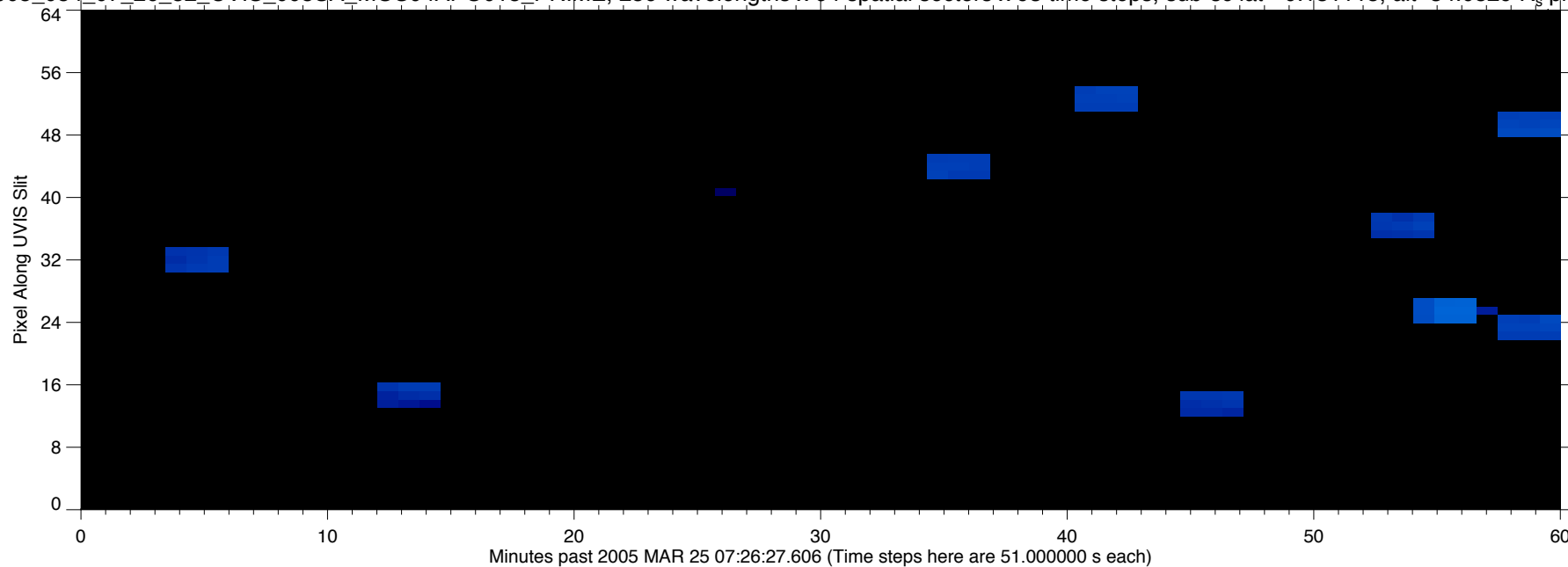
EUV2005\_083\_18\_37\_11\_UVIS\_005SA\_MOS04APO014\_PRIME, 256 wavelengths x 64 spatial sectors x 56 time steps, sub-sc lat=-0.122038, alt=35.8790 R<sub>s</sub>, phase=51.9757



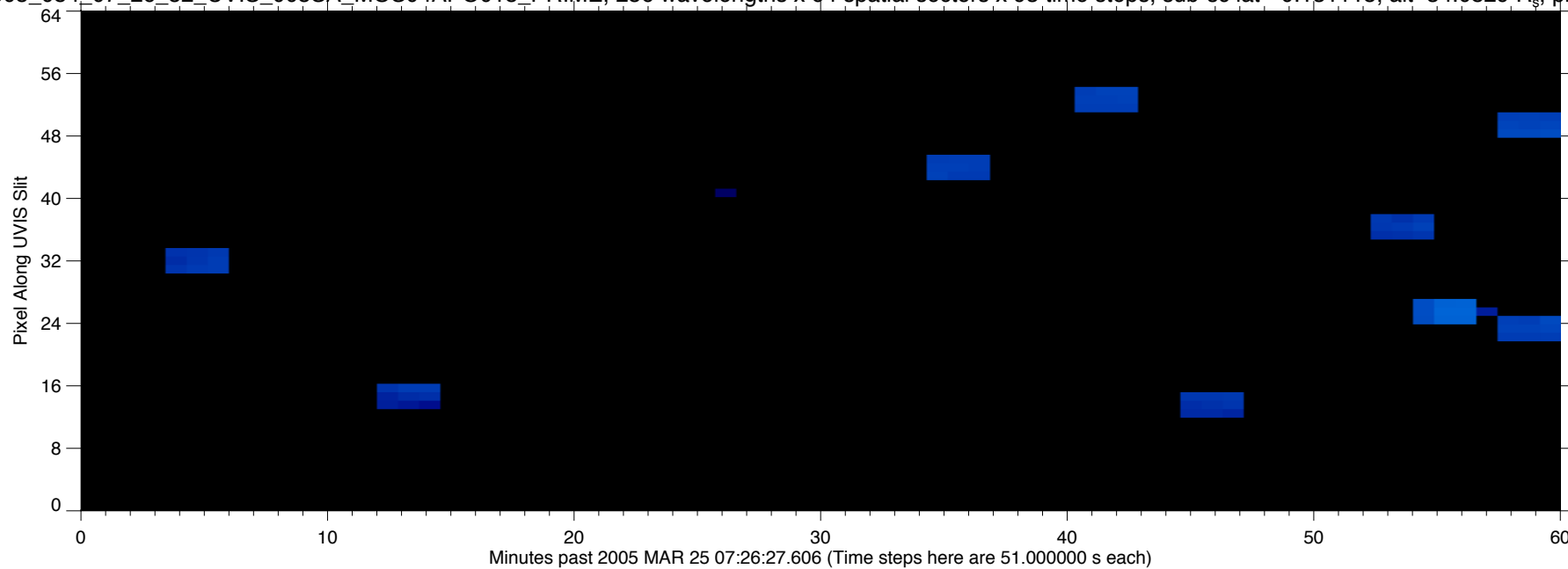
EUV2005\_083\_18\_37\_11\_UVIS\_005SA\_MOS04APO014\_PRIME, 256 wavelengths x 64 spatial sectors x 56 time steps, sub-sc lat=-0.122038, alt=35.8790 R<sub>s</sub>, phase=51.9757



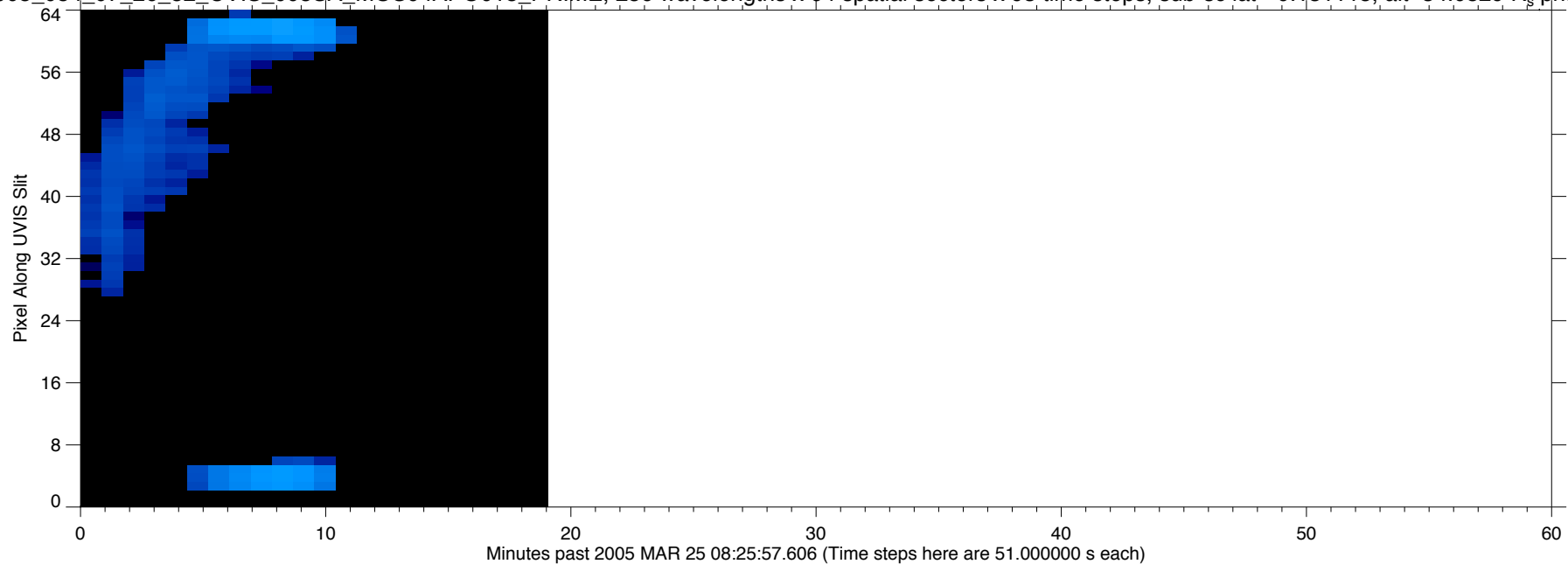
EUV2005\_084\_07\_26\_52\_UVIS\_005SA\_MOS04APO015\_PRIME, 256 wavelengths x 64 spatial sectors x 93 time steps, sub-sc lat=-0.131115, alt=34.0829 R<sub>s</sub>, phase=50.0977



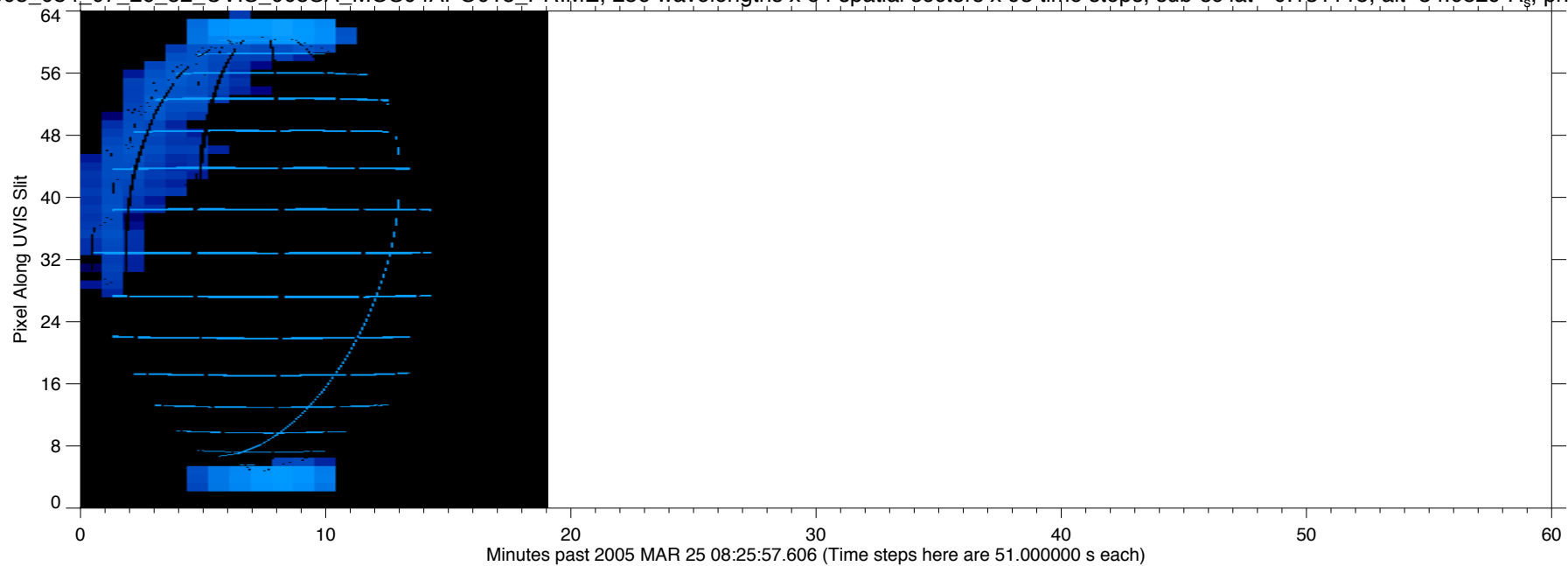
EUV2005\_084\_07\_26\_52\_UVIS\_005SA\_MOS04APO015\_PRIME, 256 wavelengths x 64 spatial sectors x 93 time steps, sub-sc lat=-0.131115, alt=34.0829 R<sub>s</sub>, phase=50.0977



EUV2005\_084\_07\_26\_52\_UVIS\_005SA\_MOS04APO015\_PRIME, 256 wavelengths x 64 spatial sectors x 93 time steps, sub-sc lat=-0.131115, alt=34.0829 R<sub>s</sub>, phase=50.0977

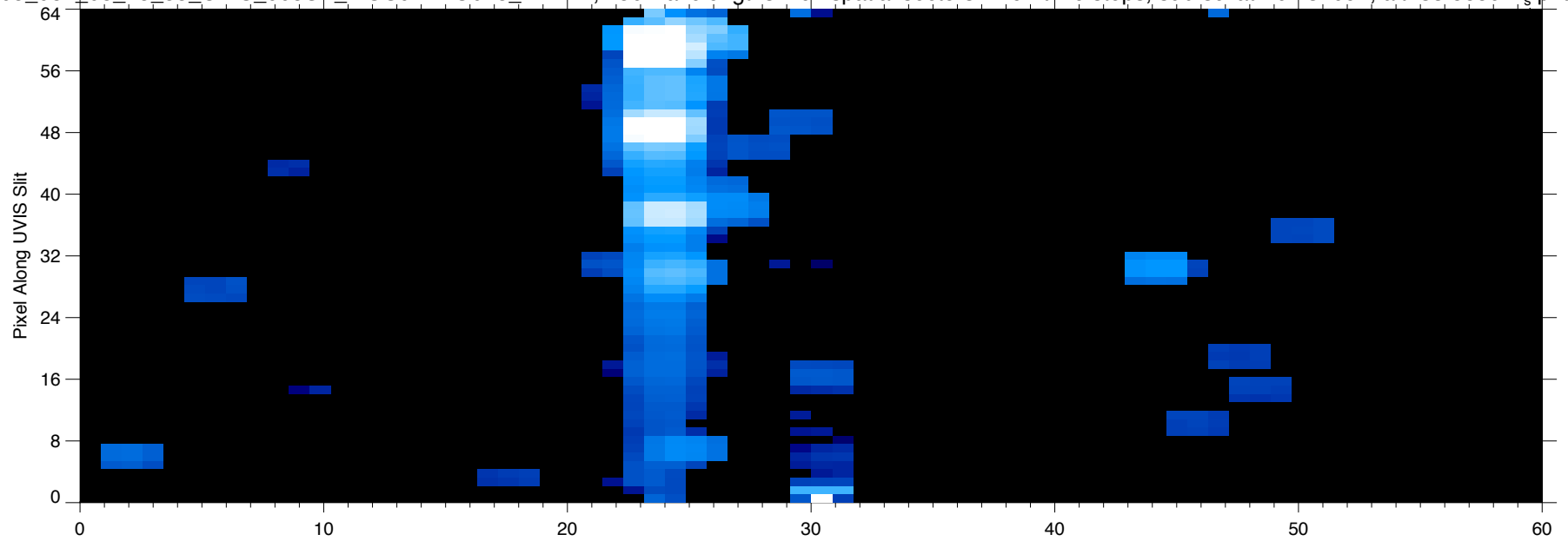


EUV2005\_084\_07\_26\_52\_UVIS\_005SA\_MOS04APO015\_PRIME, 256 wavelengths x 64 spatial sectors x 93 time steps, sub-sc lat=-0.131115, alt=34.0829 R<sub>s</sub>, phase=50.0977

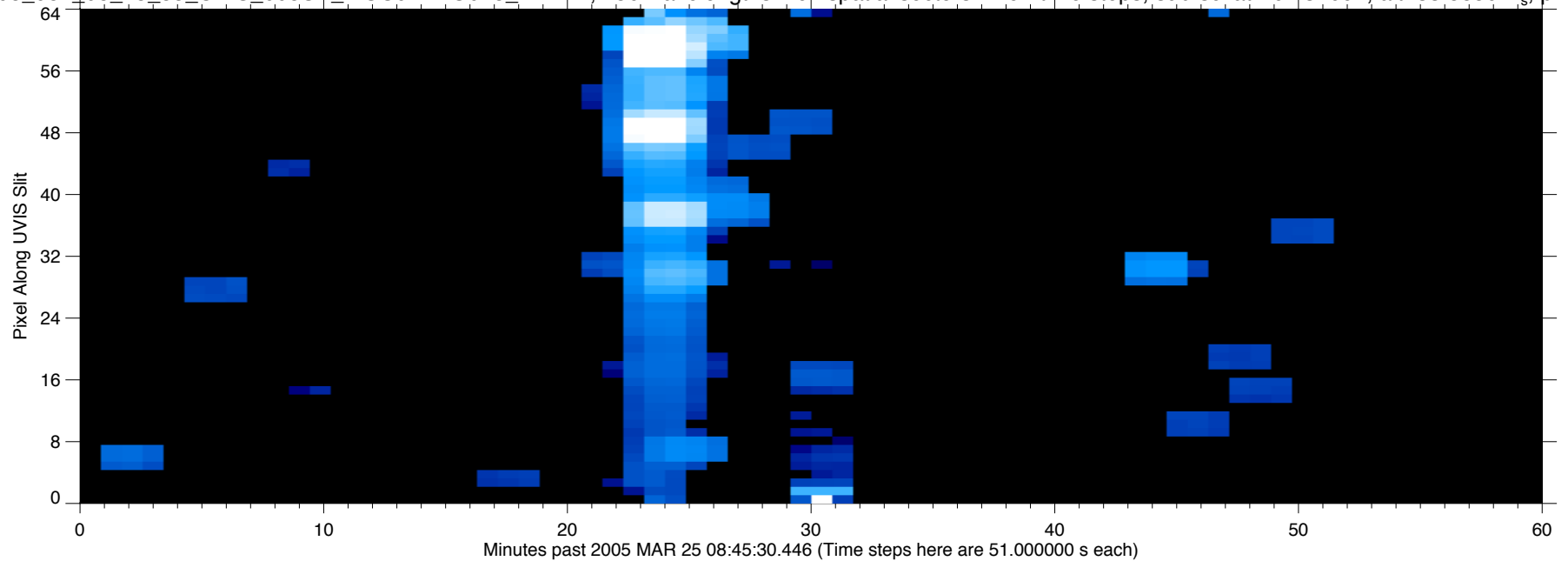




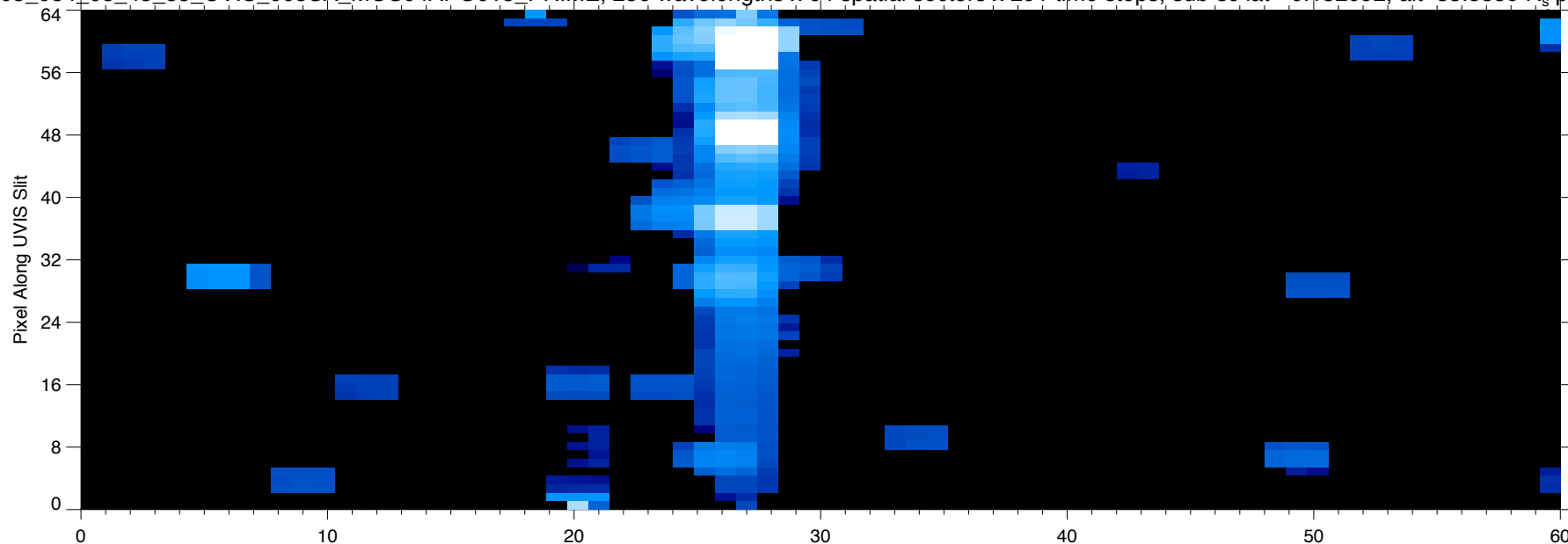
EUV2005\_084\_08\_45\_55\_UVIS\_005SA\_MOS04APO015\_PRIME, 256 wavelengths x 64 spatial sectors x 291 time steps, sub-sc lat=-0.132092, alt=33.8850 R<sub>s</sub> phase=49.8944



EUV2005\_084\_08\_45\_55\_UVIS\_005SA\_MOS04APO015\_PRIME, 256 wavelengths x 64 spatial sectors x 291 time steps, sub-sc lat=-0.132092, alt=33.8850 R<sub>s</sub>, phase=49.8944

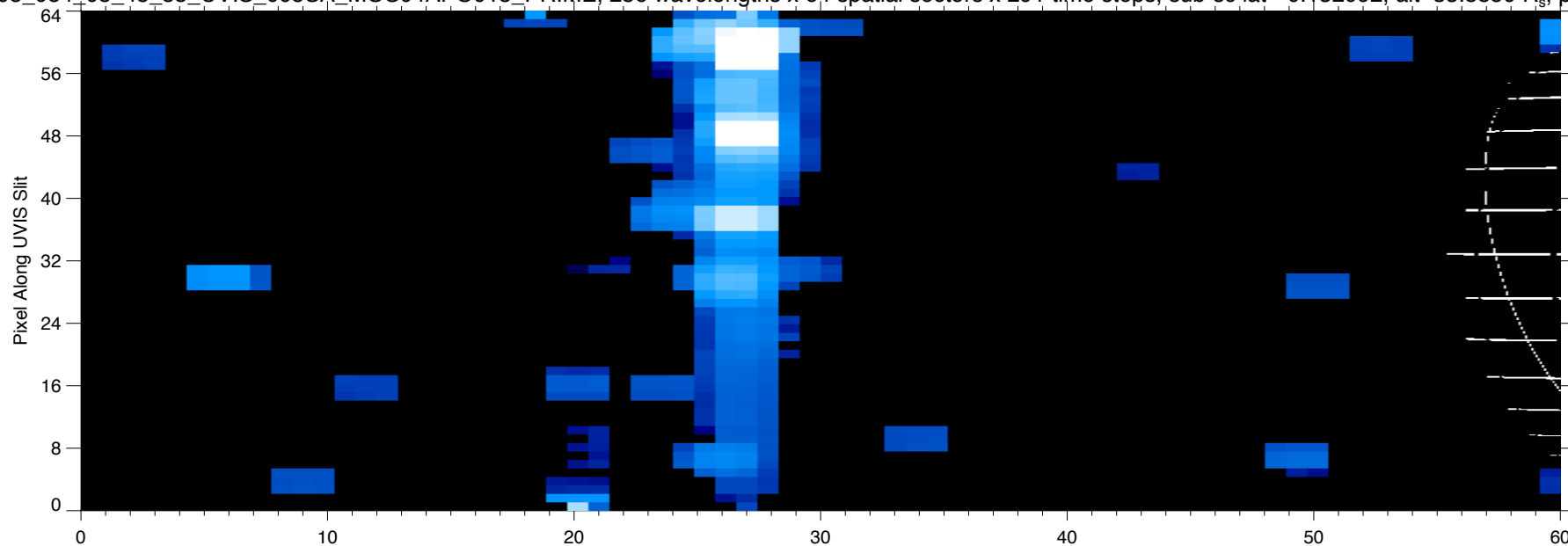


EUV2005\_084\_08\_45\_55\_UVIS\_005SA\_MOS04APO015\_PRIME, 256 wavelengths x 64 spatial sectors x 291 time steps, sub-sc lat=-0.132092, alt=33.8850 R<sub>s</sub>, phase=49.8944



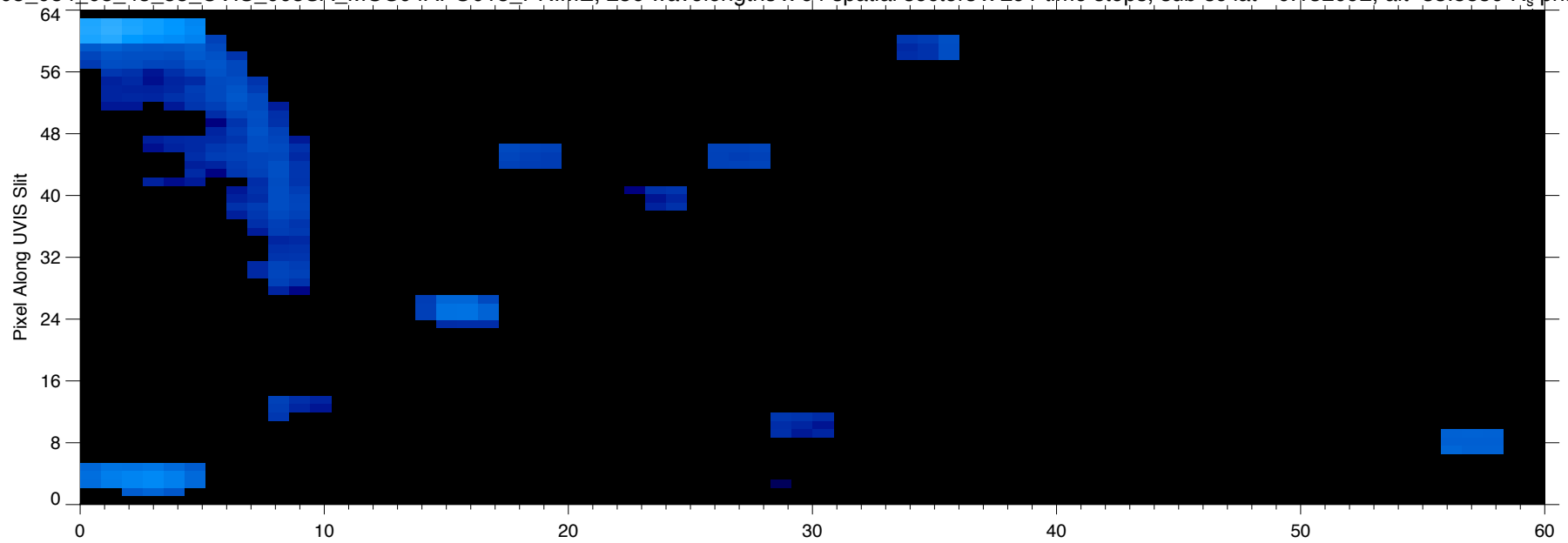
Minutes past 2005 MAR 25 09:45:00.446 (Time steps here are 51.000000 s each)

EUV2005\_084\_08\_45\_55\_UVIS\_005SA\_MOS04APO015\_PRIME, 256 wavelengths x 64 spatial sectors x 291 time steps, sub-sc lat=-0.132092, alt=33.8850 R<sub>s</sub>, phase=49.8944

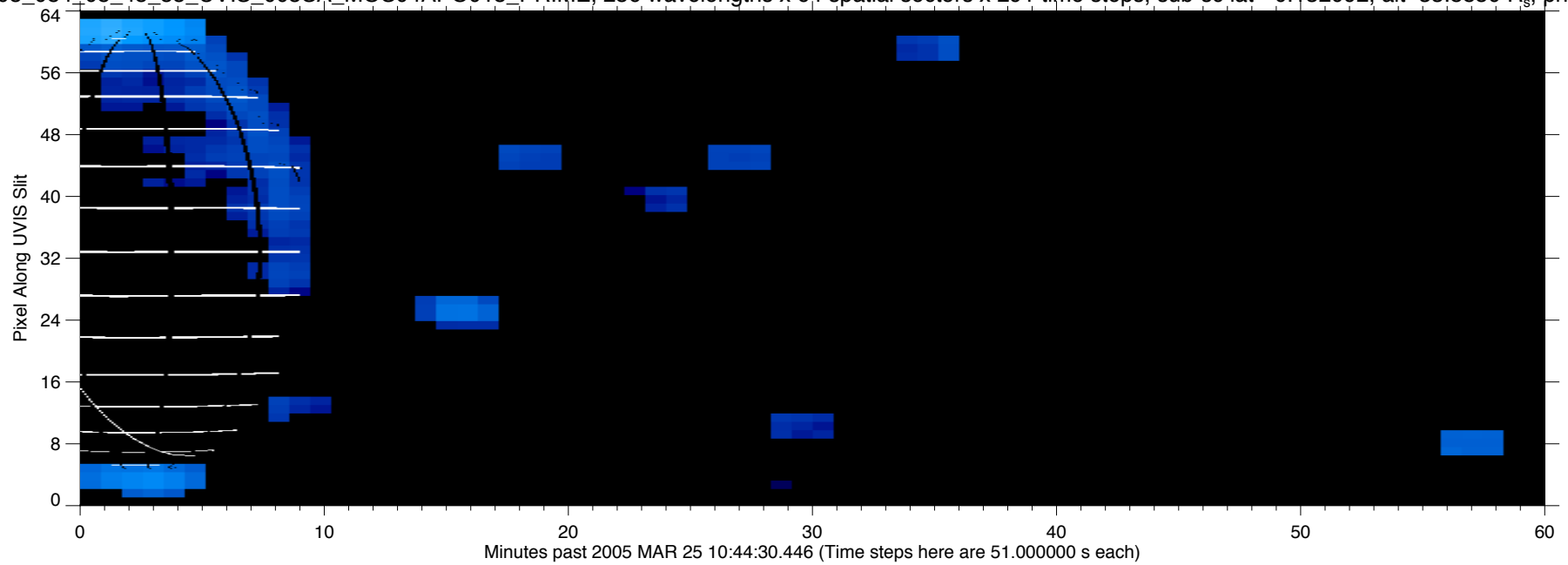


Minutes past 2005 MAR 25 09:45:00.446 (Time steps here are 51.000000 s each)

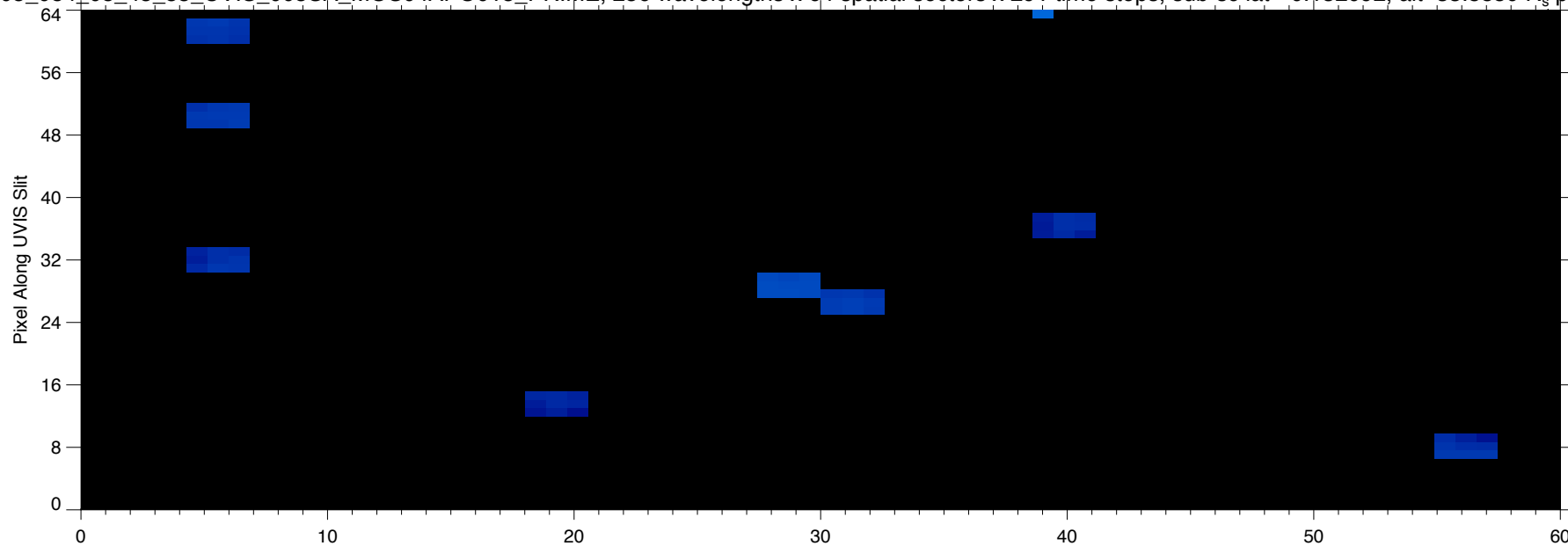
EUV2005\_084\_08\_45\_55\_UVIS\_005SA\_MOS04APO015\_PRIME, 256 wavelengths x 64 spatial sectors x 291 time steps, sub-sc lat=-0.132092, alt=33.8850 R<sub>s</sub> phase=49.8944



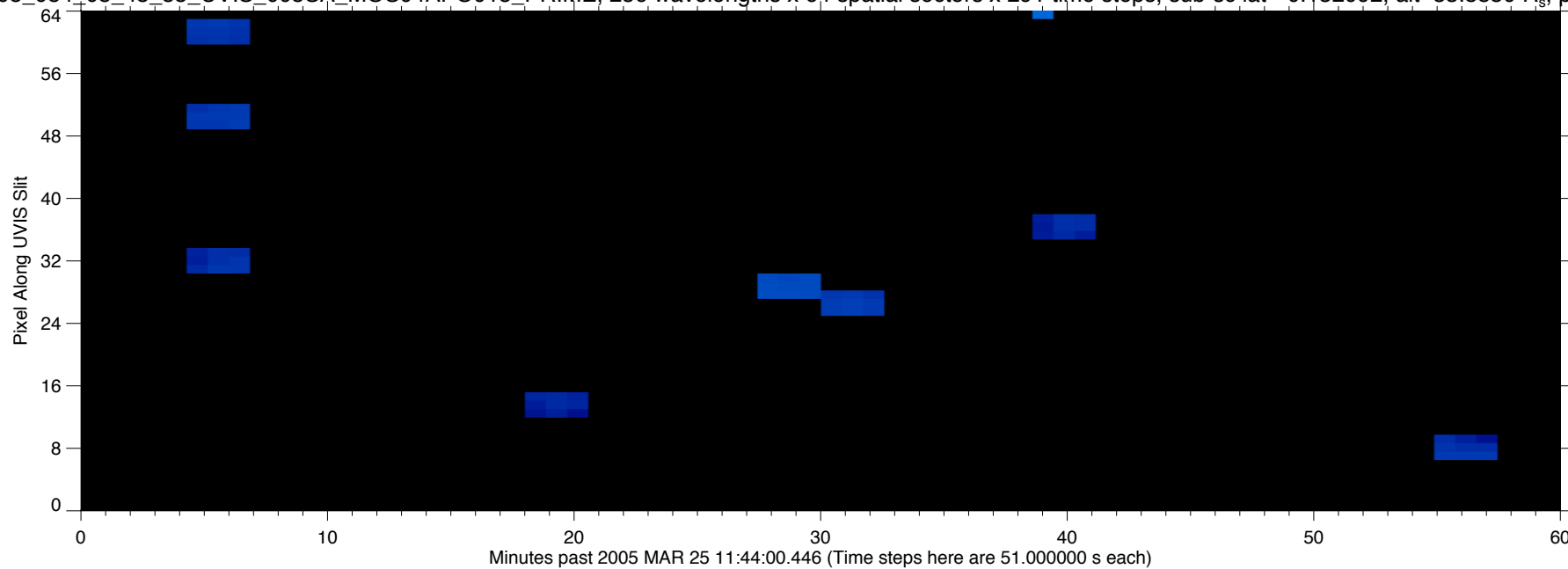
EUV2005\_084\_08\_45\_55\_UVIS\_005SA\_MOS04APO015\_PRIME, 256 wavelengths x 64 spatial sectors x 291 time steps, sub-sc lat=-0.132092, alt=33.8850 R<sub>s</sub> phase=49.8944



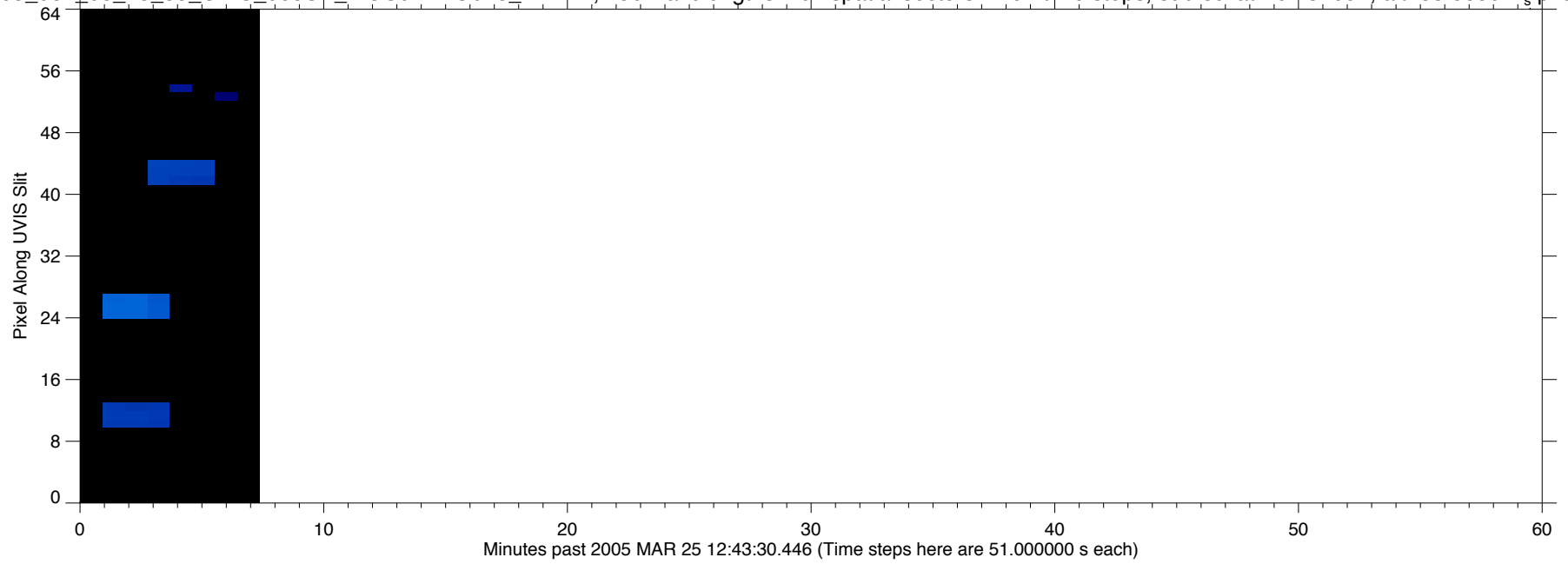
EUV2005\_084\_08\_45\_55\_UVIS\_005SA\_MOS04APO015\_PRIME, 256 wavelengths x 64 spatial sectors x 291 time steps, sub-sc lat=-0.132092, alt=33.8850 R<sub>s</sub> phase=49.8944



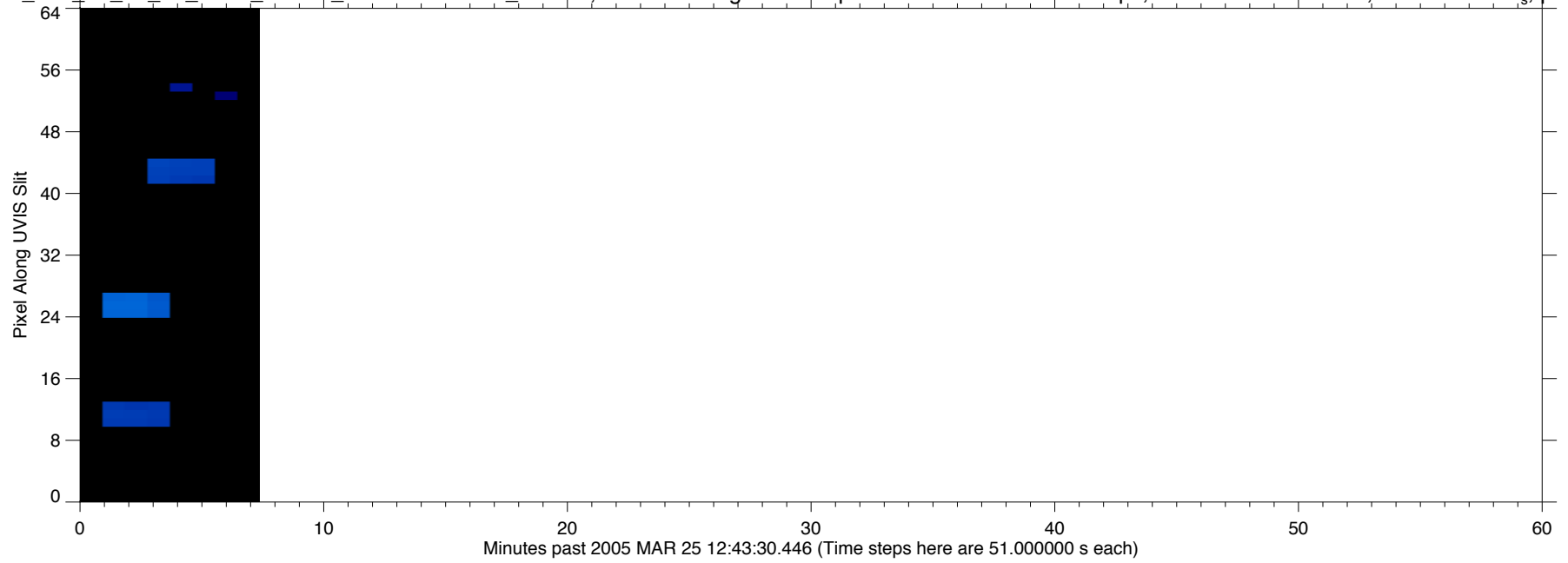
EUV2005\_084\_08\_45\_55\_UVIS\_005SA\_MOS04APO015\_PRIME, 256 wavelengths x 64 spatial sectors x 291 time steps, sub-sc lat=-0.132092, alt=33.8850 R<sub>s</sub> phase=49.8944



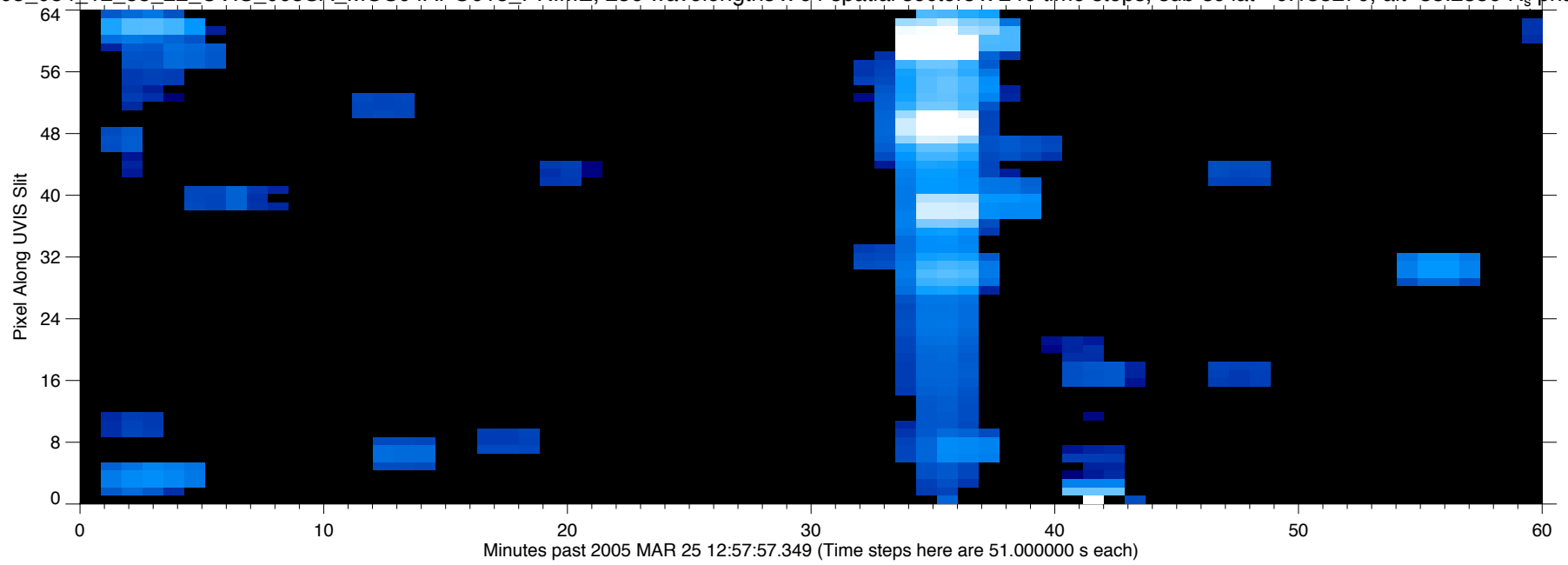
EUV2005\_084\_08\_45\_55\_UVIS\_005SA\_MOS04APO015\_PRIME, 256 wavelengths x 64 spatial sectors x 291 time steps, sub-sc lat=-0.132092, alt=33.8850 R<sub>s</sub> phase=49.8944



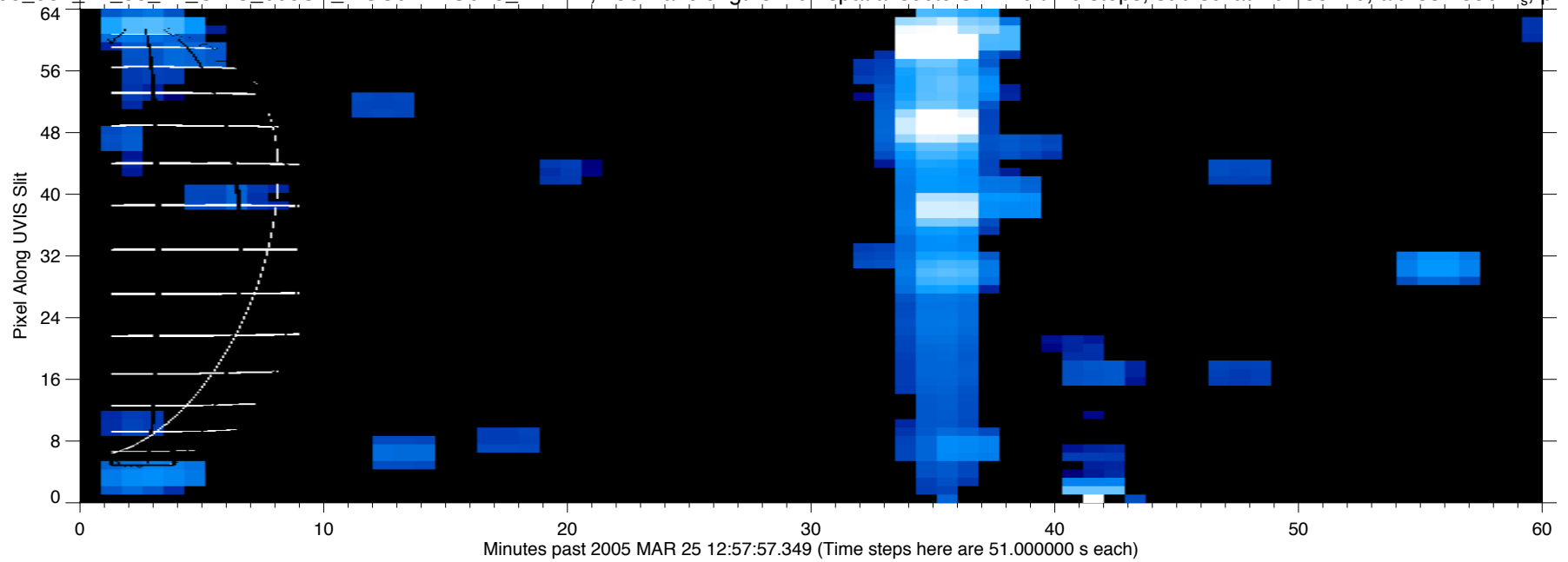
EUV2005\_084\_08\_45\_55\_UVIS\_005SA\_MOS04APO015\_PRIME, 256 wavelengths x 64 spatial sectors x 291 time steps, sub-sc lat=-0.132092, alt=33.8850 R<sub>s</sub> phase=49.8944



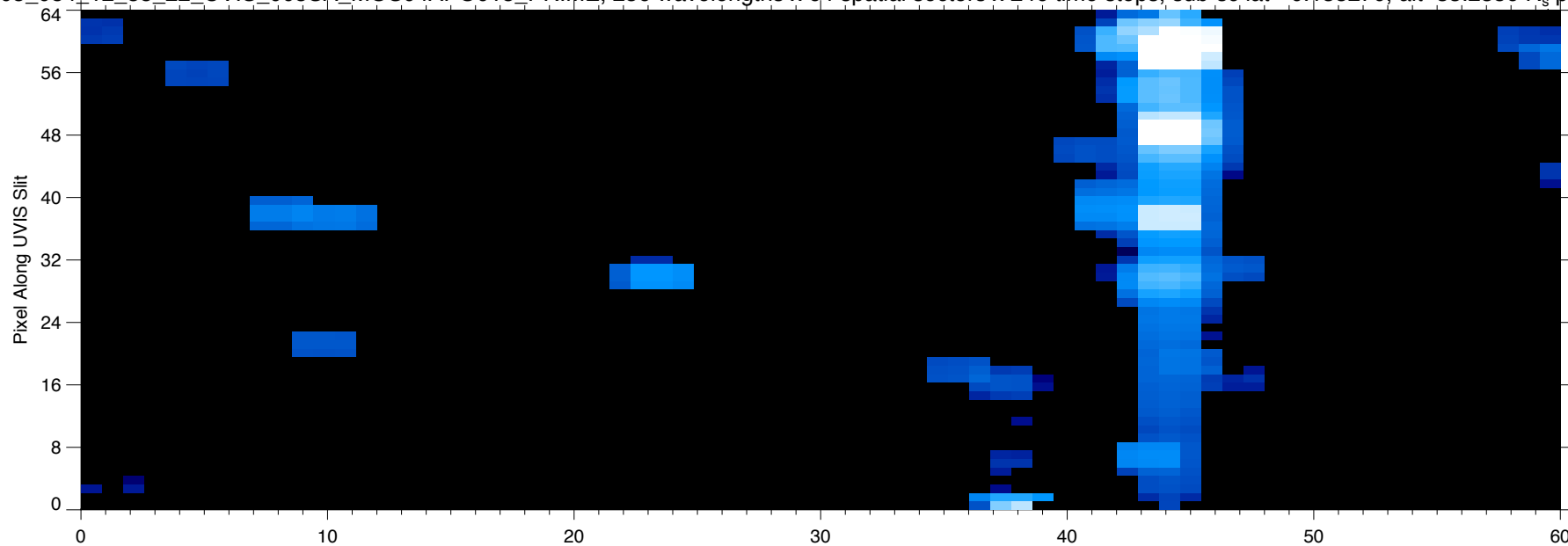
EUV2005\_084\_12\_58\_22\_UVIS\_005SA\_MOS04APO015\_PRIME, 256 wavelengths x 64 spatial sectors x 246 time steps, sub-sc lat=-0.135270, alt=33.2356 R<sub>s</sub>, phase=49.2303



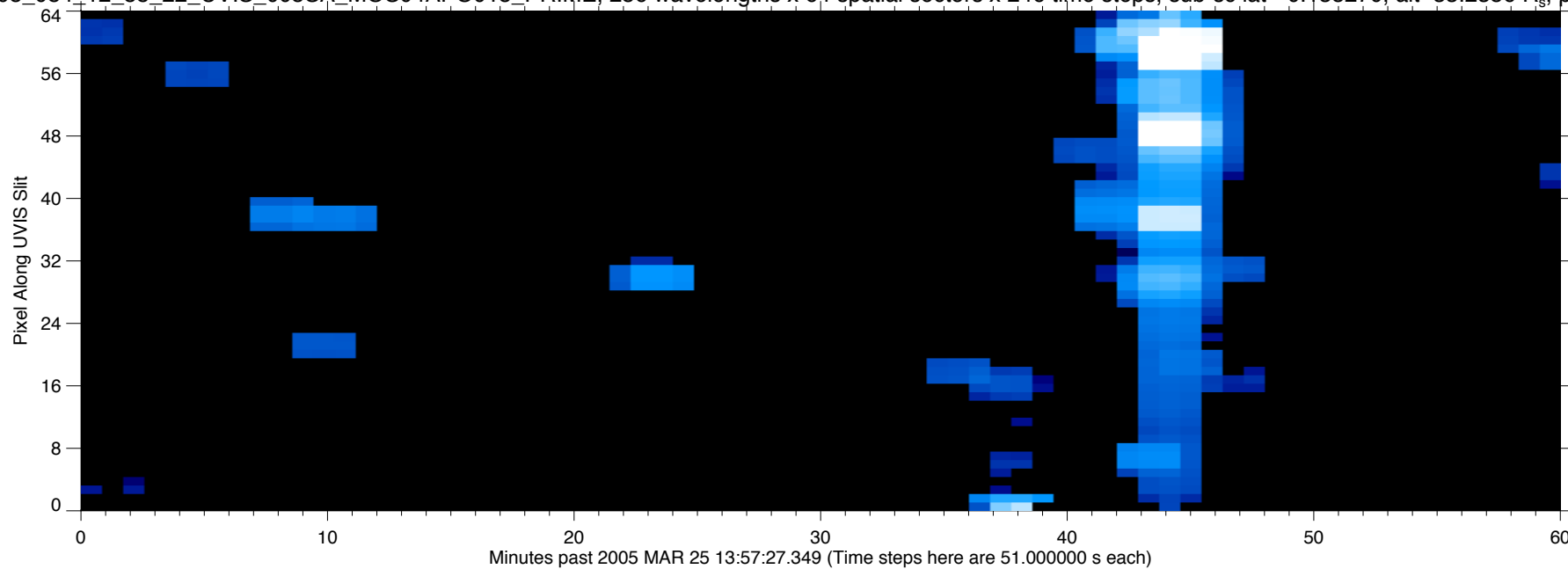
EUV2005\_084\_12\_58\_22\_UVIS\_005SA\_MOS04APO015\_PRIME, 256 wavelengths x 64 spatial sectors x 246 time steps, sub-sc lat=-0.135270, alt=33.2356 R<sub>s</sub>, phase=49.2303



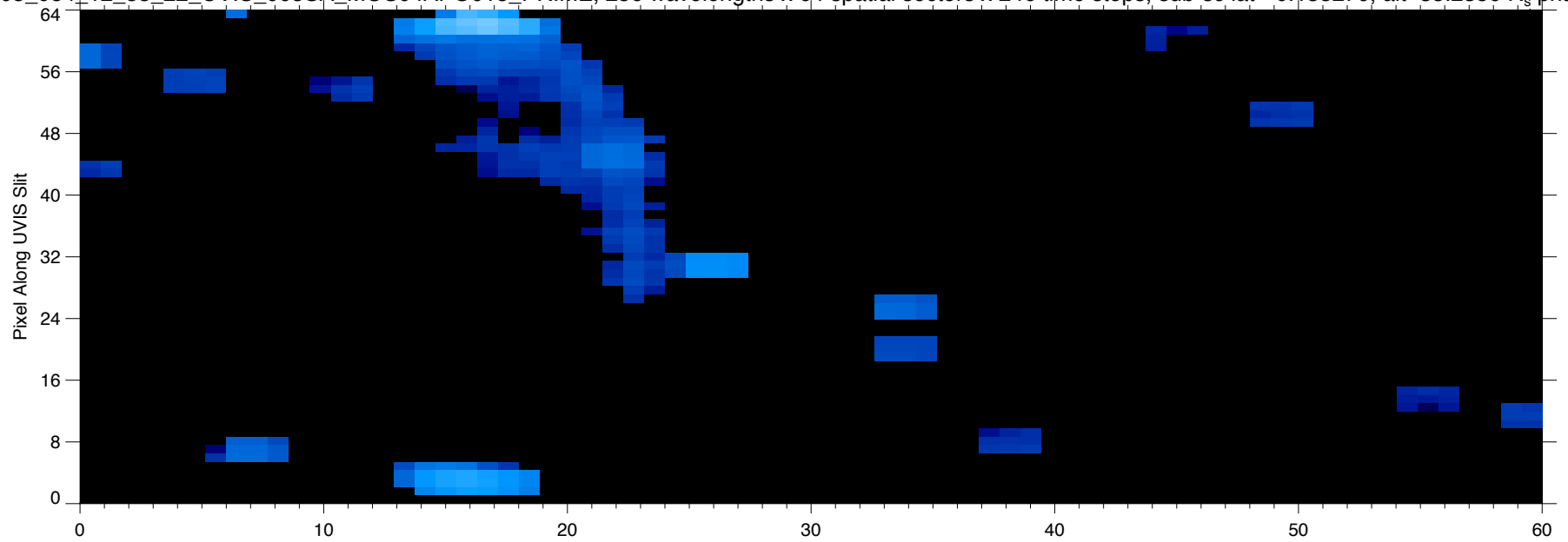
EUV2005\_084\_12\_58\_22\_UVIS\_005SA\_MOS04APO015\_PRIME, 256 wavelengths x 64 spatial sectors x 246 time steps, sub-sc lat=-0.135270, alt=33.2356 R<sub>s</sub> phase=49.2303



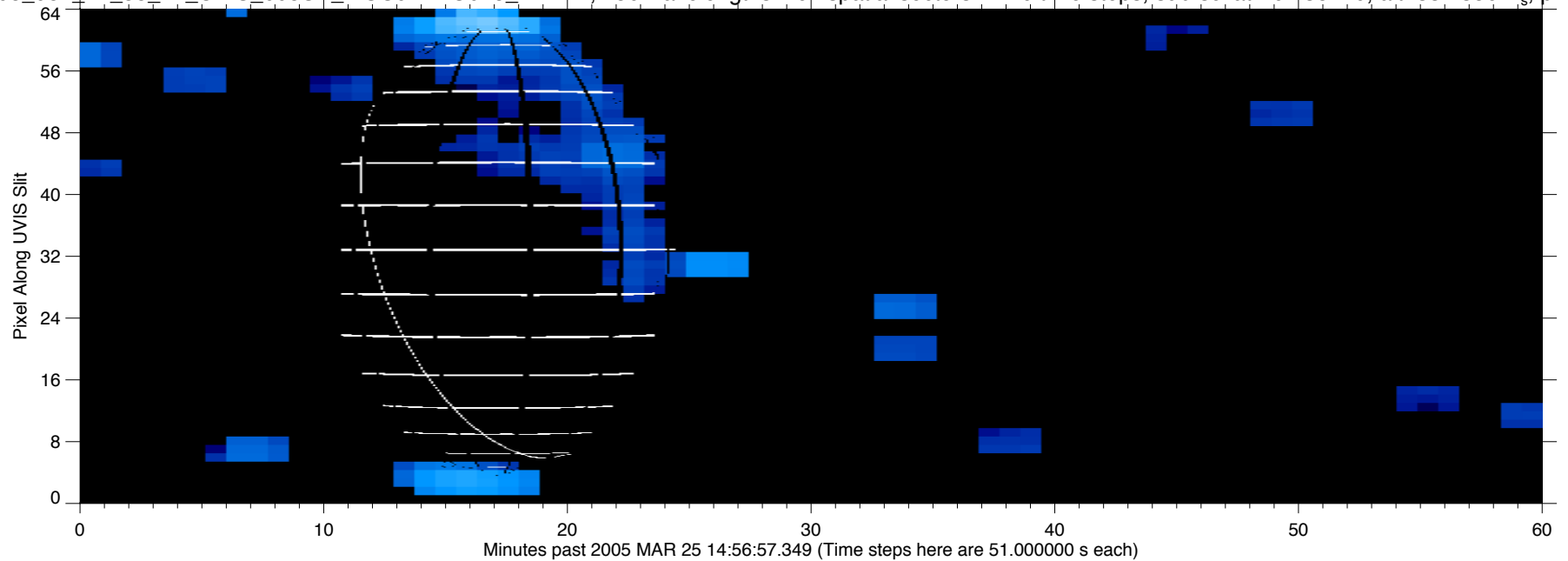
EUV2005\_084\_12\_58\_22\_UVIS\_005SA\_MOS04APO015\_PRIME, 256 wavelengths x 64 spatial sectors x 246 time steps, sub-sc lat=-0.135270, alt=33.2356 R<sub>s</sub> phase=49.2303



EUV2005\_084\_12\_58\_22\_UVIS\_005SA\_MOS04APO015\_PRIME, 256 wavelengths x 64 spatial sectors x 246 time steps, sub-sc lat=-0.135270, alt=33.2356 R<sub>s</sub> phase=49.2303

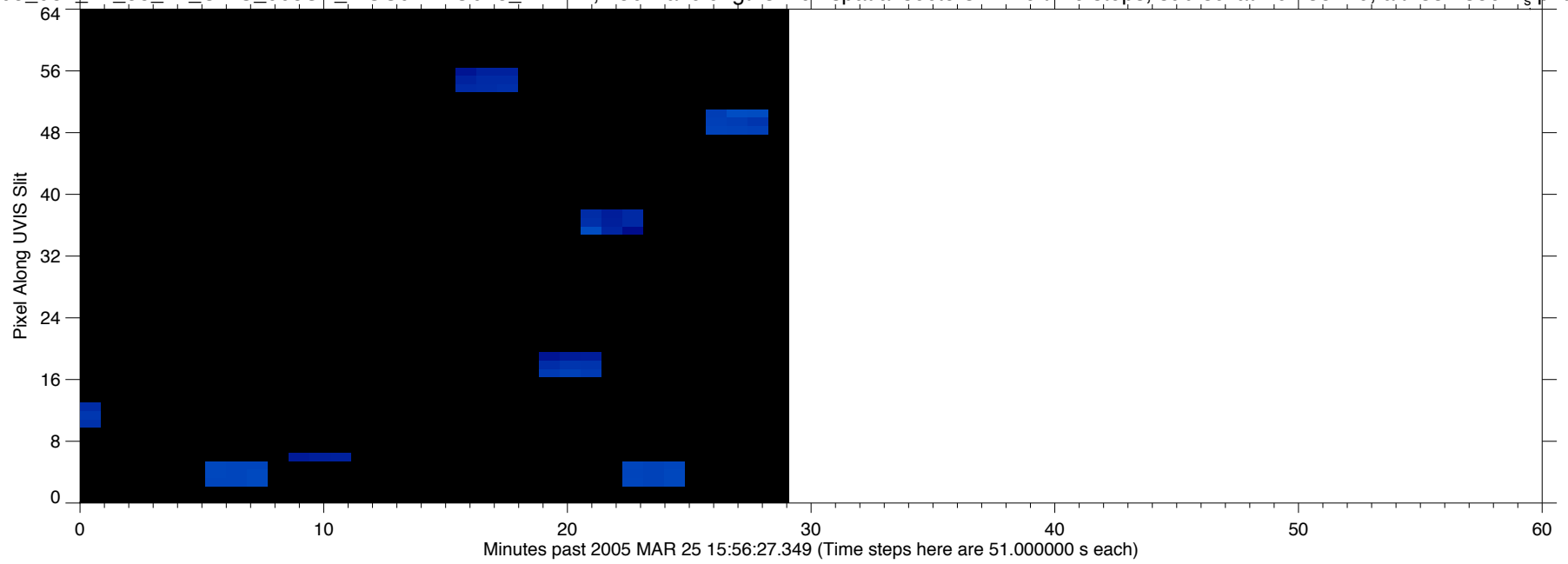


EUV2005\_084\_12\_58\_22\_UVIS\_005SA\_MOS04APO015\_PRIME, 256 wavelengths x 64 spatial sectors x 246 time steps, sub-sc lat=-0.135270, alt=33.2356 R<sub>s</sub>, phase=49.2303

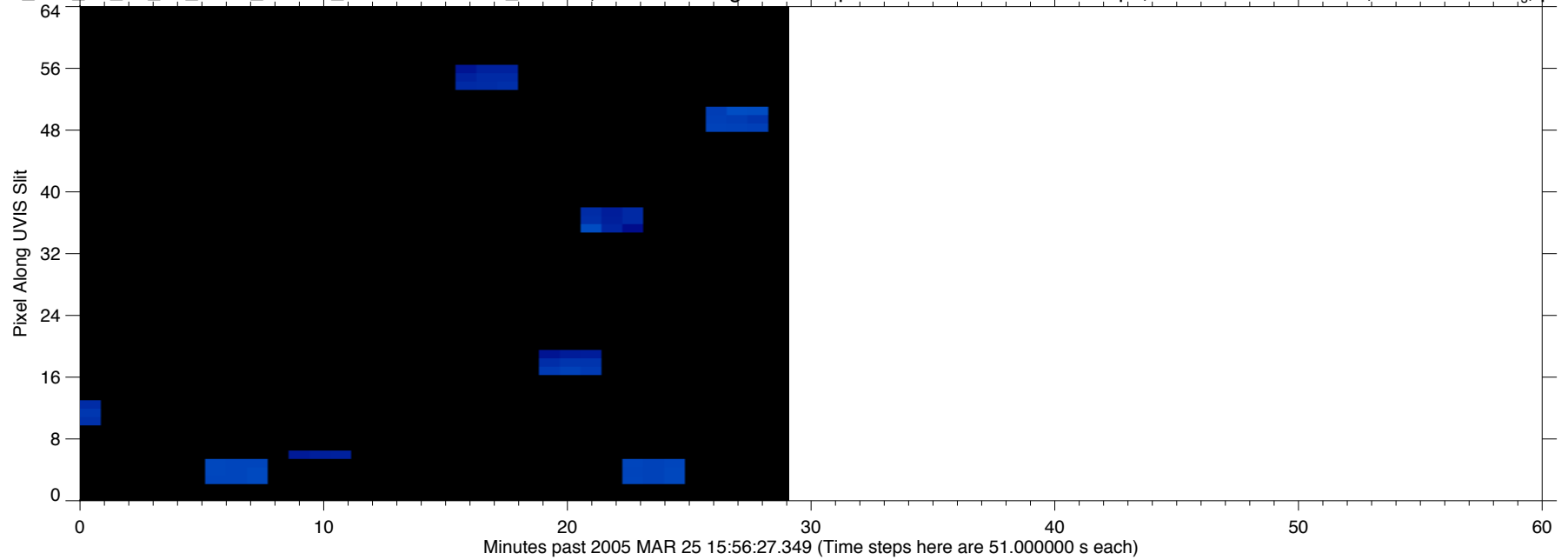




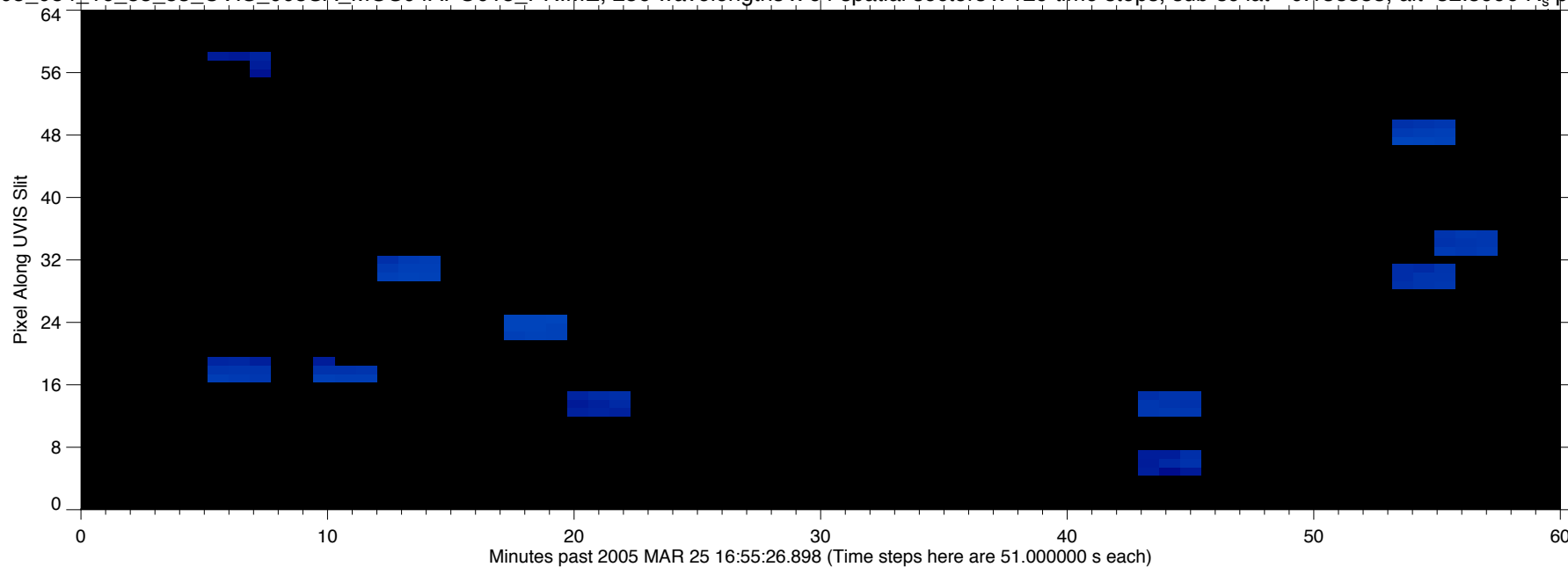
EUV2005\_084\_12\_58\_22\_UVIS\_005SA\_MOS04APO015\_PRIME, 256 wavelengths x 64 spatial sectors x 246 time steps, sub-sc lat=-0.135270, alt=33.2356 R<sub>s</sub> phase=49.2303



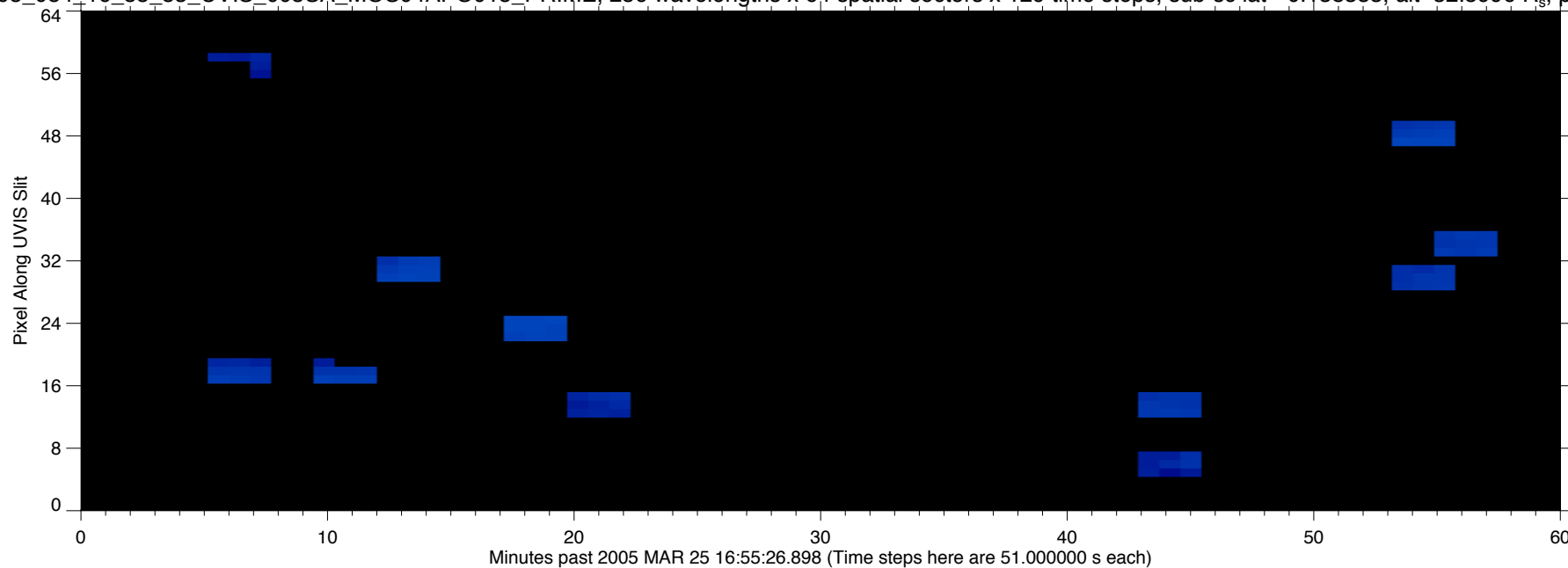
EUV2005\_084\_12\_58\_22\_UVIS\_005SA\_MOS04APO015\_PRIME, 256 wavelengths x 64 spatial sectors x 246 time steps, sub-sc lat=-0.135270, alt=33.2356 R<sub>s</sub>, phase=49.2303



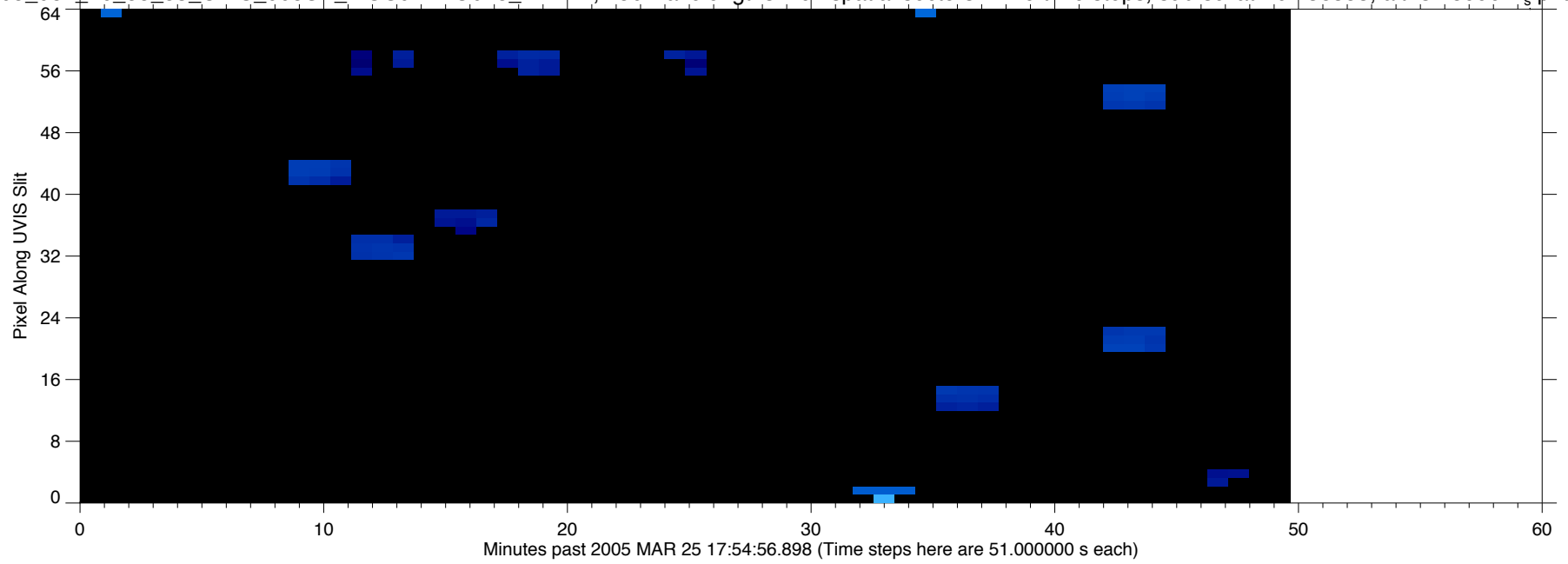
EUV2005\_084\_16\_55\_53\_UVIS\_005SA\_MOS04APO015\_PRIME, 256 wavelengths x 64 spatial sectors x 129 time steps, sub-sc lat=-0.138353, alt=32.5996 R<sub>s</sub> phase=48.5835



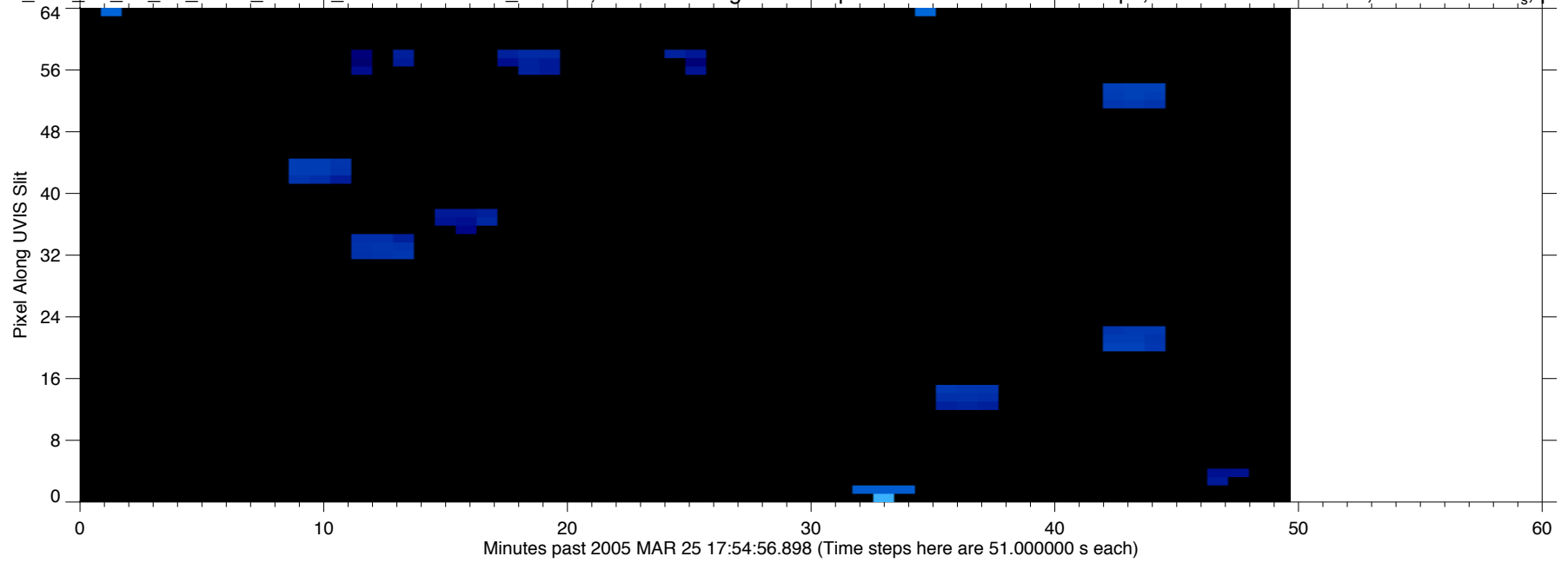
EUV2005\_084\_16\_55\_53\_UVIS\_005SA\_MOS04APO015\_PRIME, 256 wavelengths x 64 spatial sectors x 129 time steps, sub-sc lat=-0.138353, alt=32.5996 R<sub>s</sub> phase=48.5835



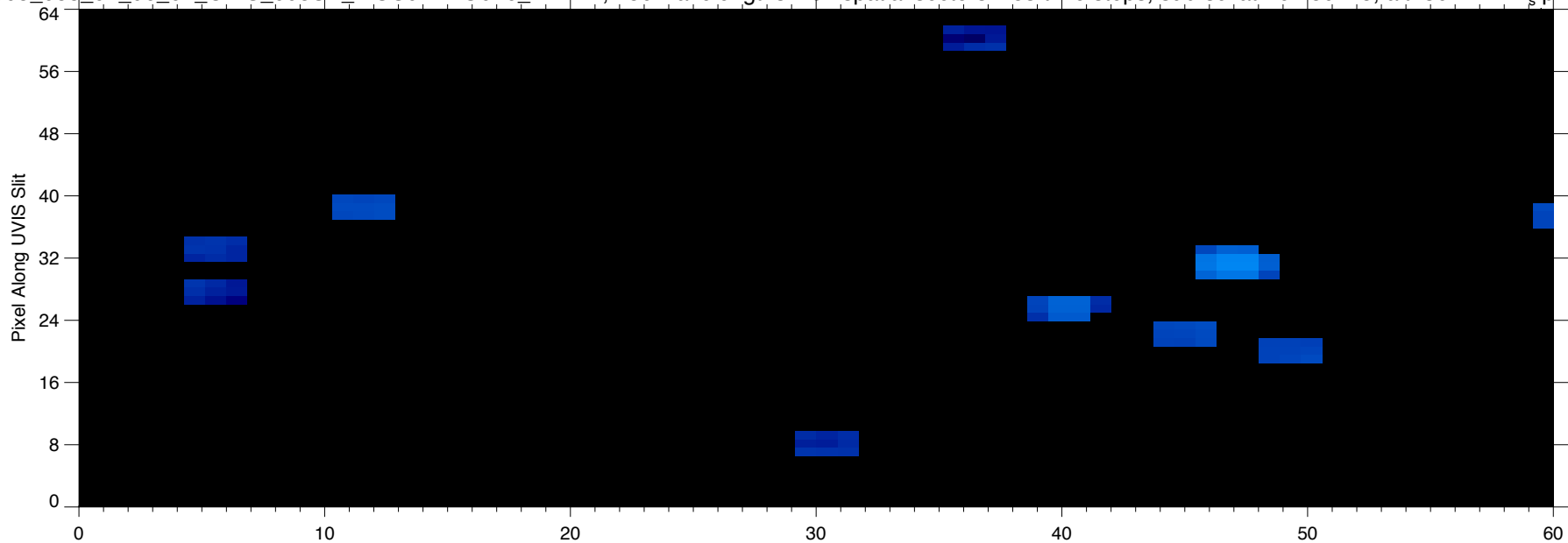
EUV2005\_084\_16\_55\_53\_UVIS\_005SA\_MOS04APO015\_PRIME, 256 wavelengths x 64 spatial sectors x 129 time steps, sub-sc lat=-0.138353, alt=32.5996 R<sub>s</sub> phase=48.5835



EUV2005\_084\_16\_55\_53\_UVIS\_005SA\_MOS04APO015\_PRIME, 256 wavelengths x 64 spatial sectors x 129 time steps, sub-sc lat=-0.138353, alt=32.5996 R<sub>s</sub> phase=48.5835

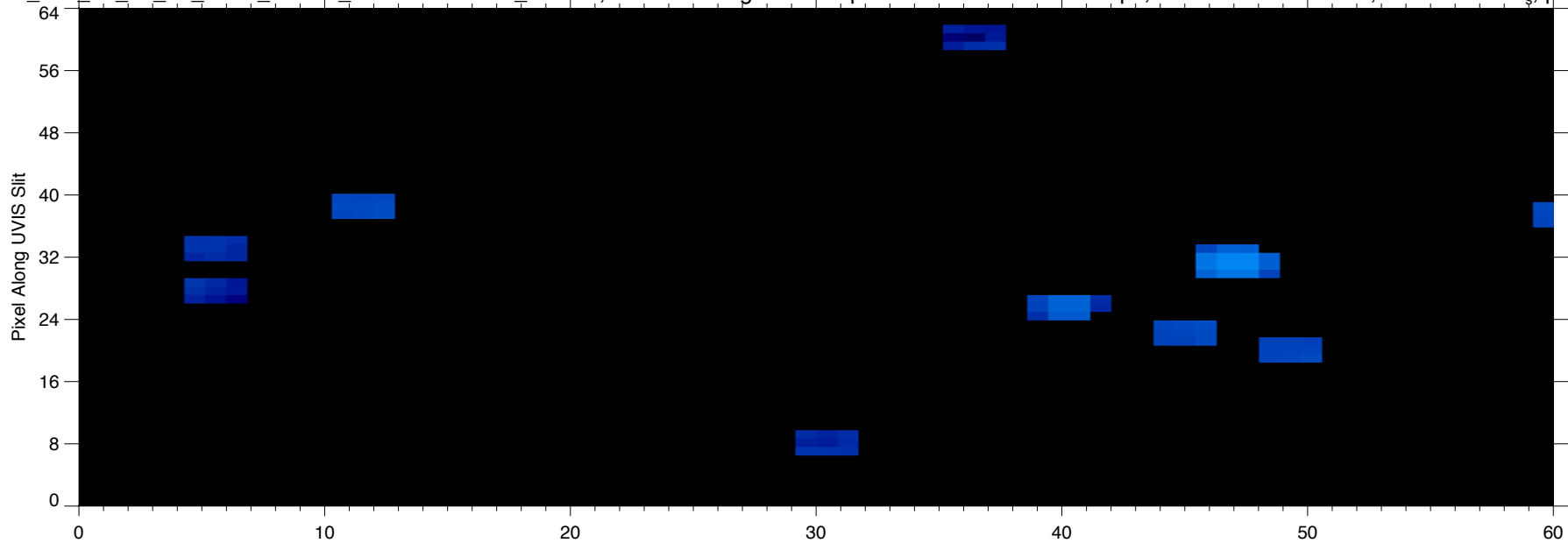


EUV2005\_085\_07\_06\_04\_UVIS\_005SA\_MOS04APO016\_PRIME, 256 wavelengths x 64 spatial sectors x 83 time steps, sub-sc lat=-0.150245, alt=30.1111 R<sub>s</sub>, phase=46.0593



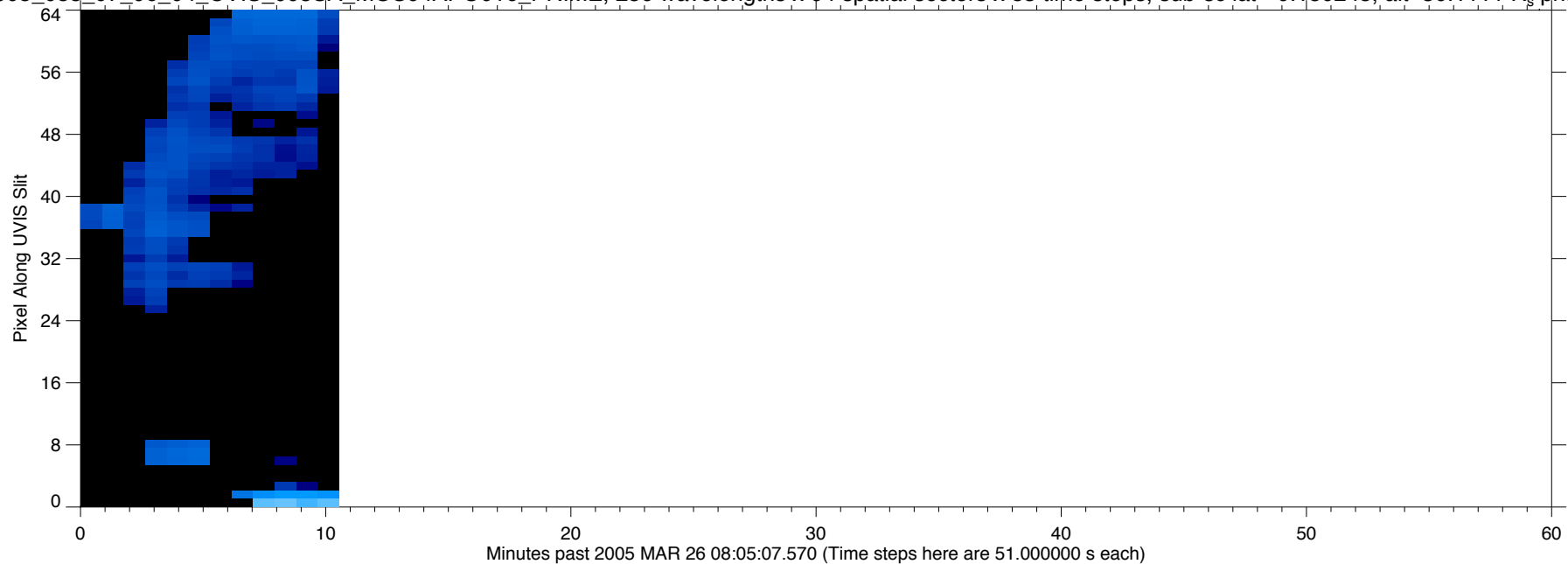
Minutes past 2005 MAR 26 07:05:37.570 (Time steps here are 51.000000 s each)

EUV2005\_085\_07\_06\_04\_UVIS\_005SA\_MOS04APO016\_PRIME, 256 wavelengths x 64 spatial sectors x 83 time steps, sub-sc lat=-0.150245, alt=30.1111 R<sub>s</sub>, phase=46.0593

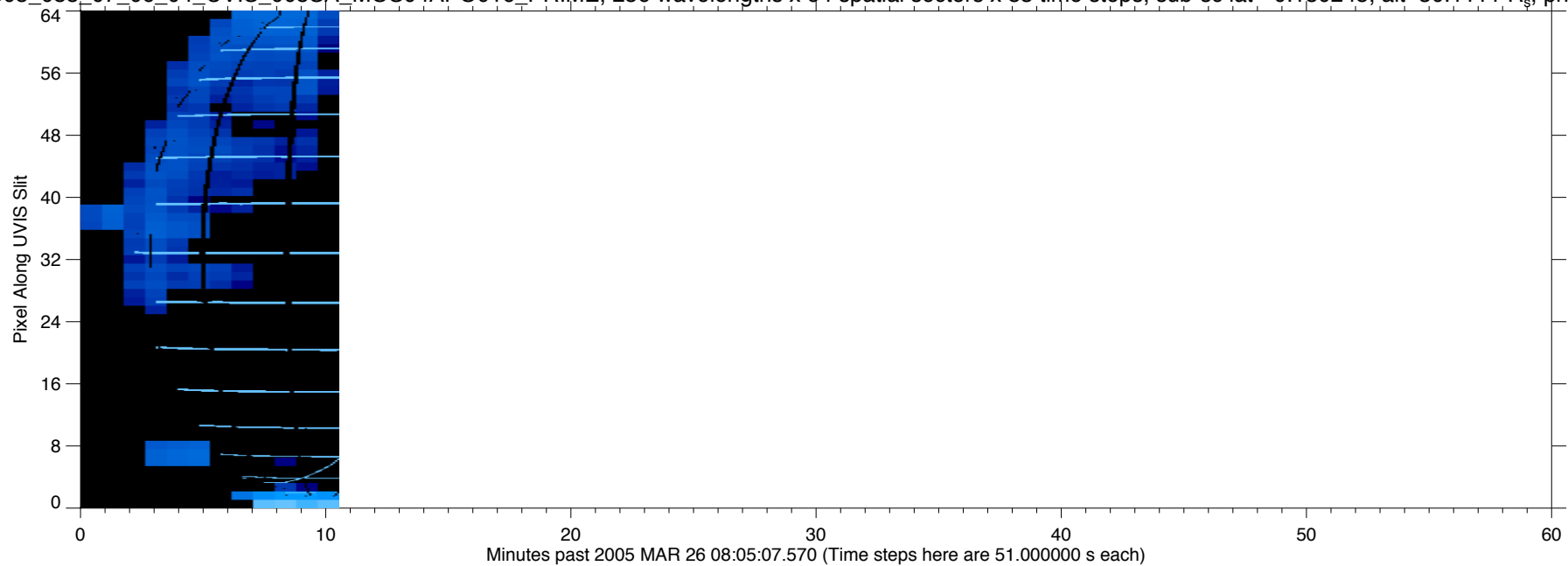


Minutes past 2005 MAR 26 07:05:37.570 (Time steps here are 51.000000 s each)

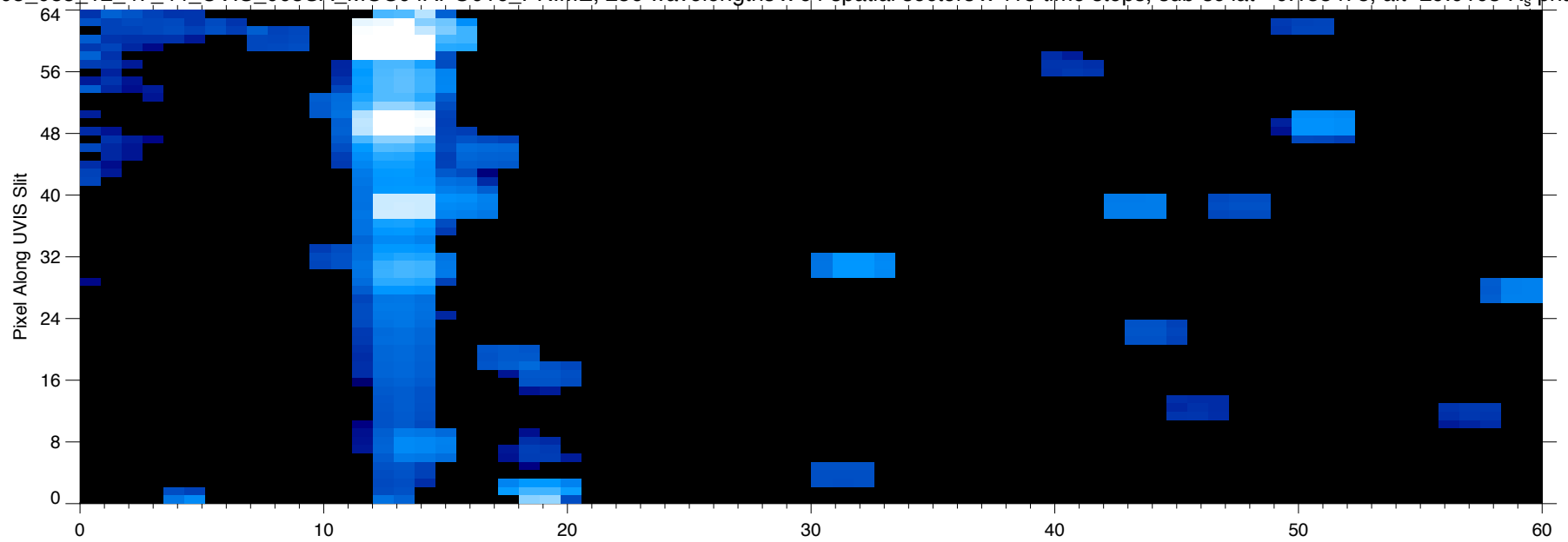
EUV2005\_085\_07\_06\_04\_UVIS\_005SA\_MOS04APO016\_PRIME, 256 wavelengths x 64 spatial sectors x 83 time steps, sub-sc lat=-0.150245, alt=30.1111 R<sub>s</sub>, phase=46.0593



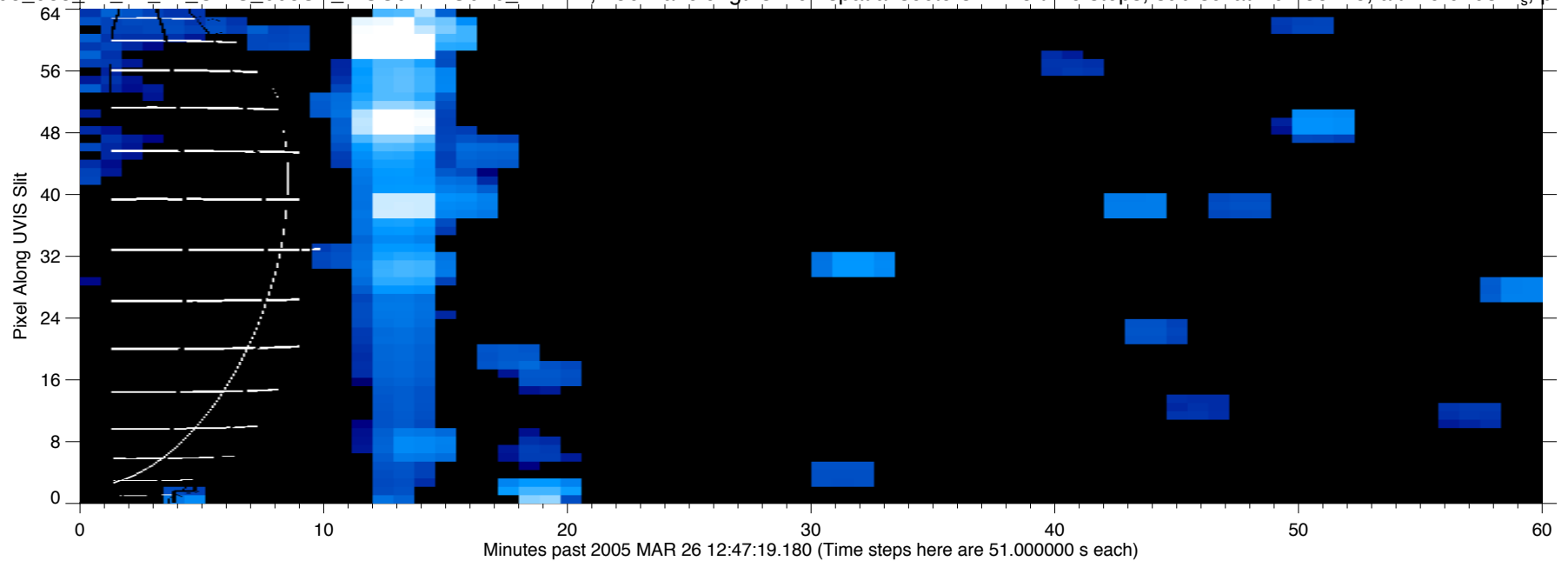
EUV2005\_085\_07\_06\_04\_UVIS\_005SA\_MOS04APO016\_PRIME, 256 wavelengths x 64 spatial sectors x 83 time steps, sub-sc lat=-0.150245, alt=30.1111 R<sub>s</sub>, phase=46.0593



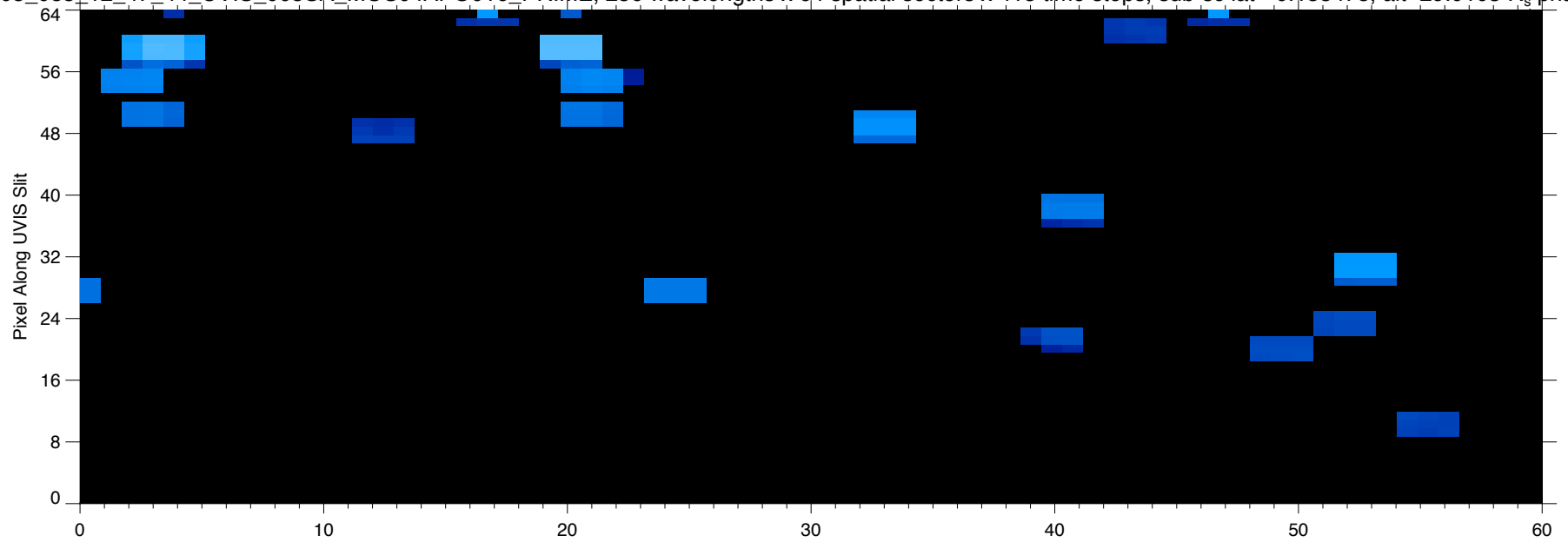
EUV2005\_085\_12\_47\_44\_UVIS\_005SA\_MOS04APO016\_PRIME, 256 wavelengths x 64 spatial sectors x 415 time steps, sub-sc lat=-0.155478, alt=29.0103 R<sub>s</sub> phase=44.9333



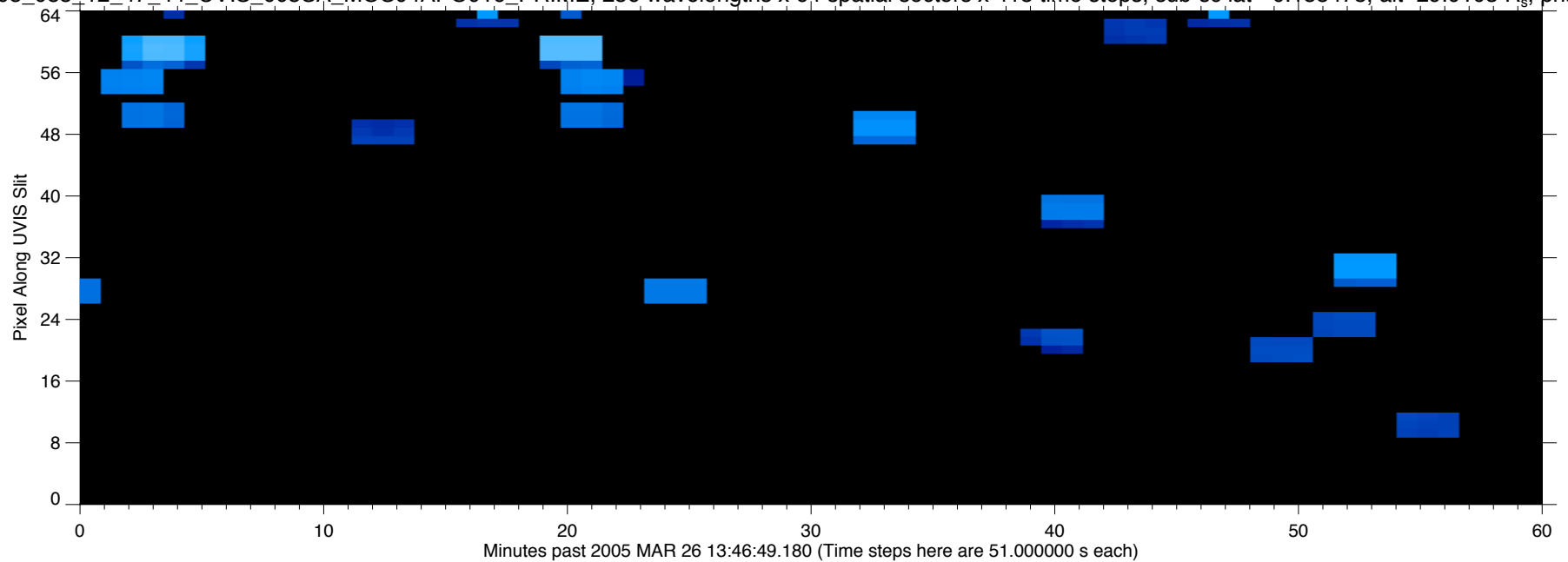
EUV2005\_085\_12\_47\_44\_UVIS\_005SA\_MOS04APO016\_PRIME, 256 wavelengths x 64 spatial sectors x 415 time steps, sub-sc lat=-0.155478, alt=29.0103 R<sub>s</sub>, phase=44.9333



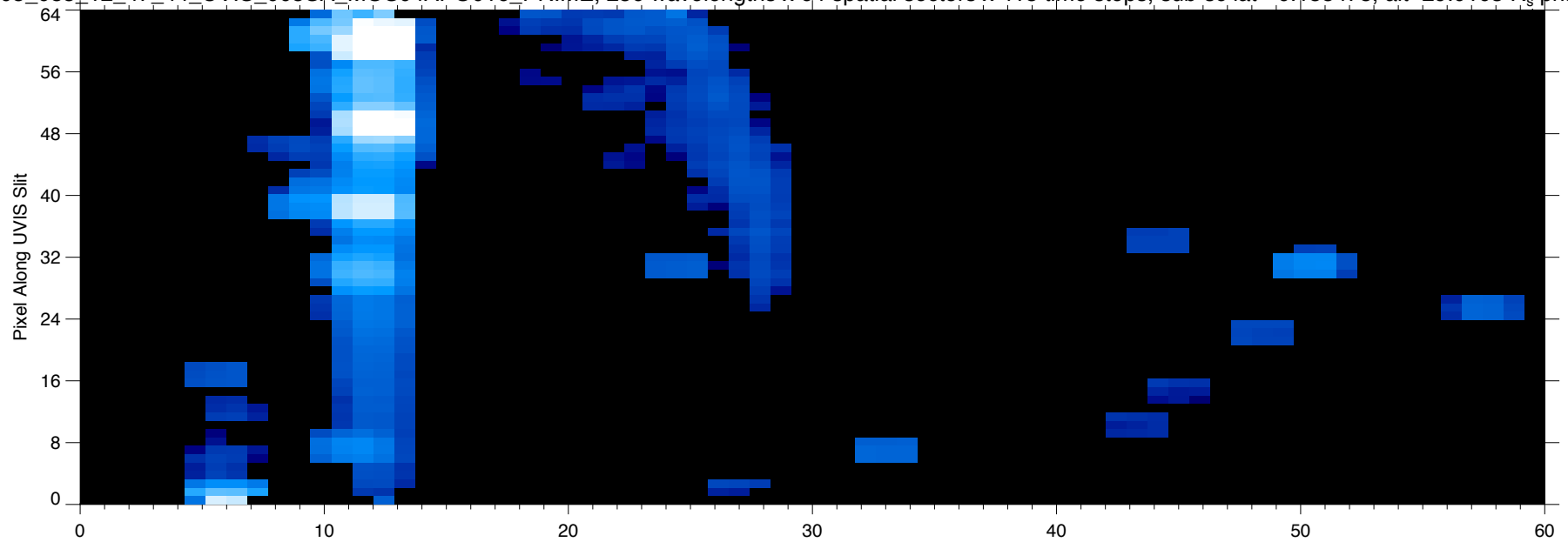
EUV2005\_085\_12\_47\_44\_UVIS\_005SA\_MOS04APO016\_PRIME, 256 wavelengths x 64 spatial sectors x 415 time steps, sub-sc lat=-0.155478, alt=29.0103 R<sub>s</sub> phase=44.9333



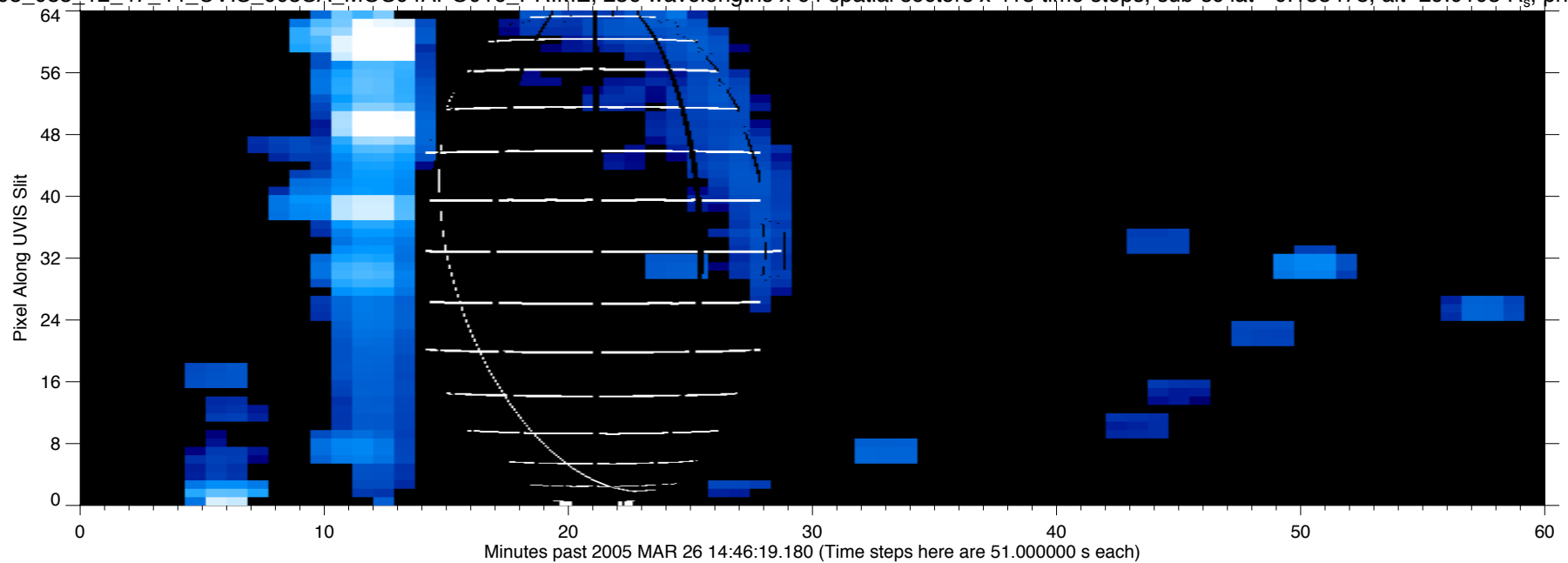
EUV2005\_085\_12\_47\_44\_UVIS\_005SA\_MOS04APO016\_PRIME, 256 wavelengths x 64 spatial sectors x 415 time steps, sub-sc lat=-0.155478, alt=29.0103 R<sub>s</sub>, phase=44.9333



EUV2005\_085\_12\_47\_44\_UVIS\_005SA\_MOS04APO016\_PRIME, 256 wavelengths x 64 spatial sectors x 415 time steps, sub-sc lat=-0.155478, alt=29.0103 R<sub>s</sub> phase=44.9333

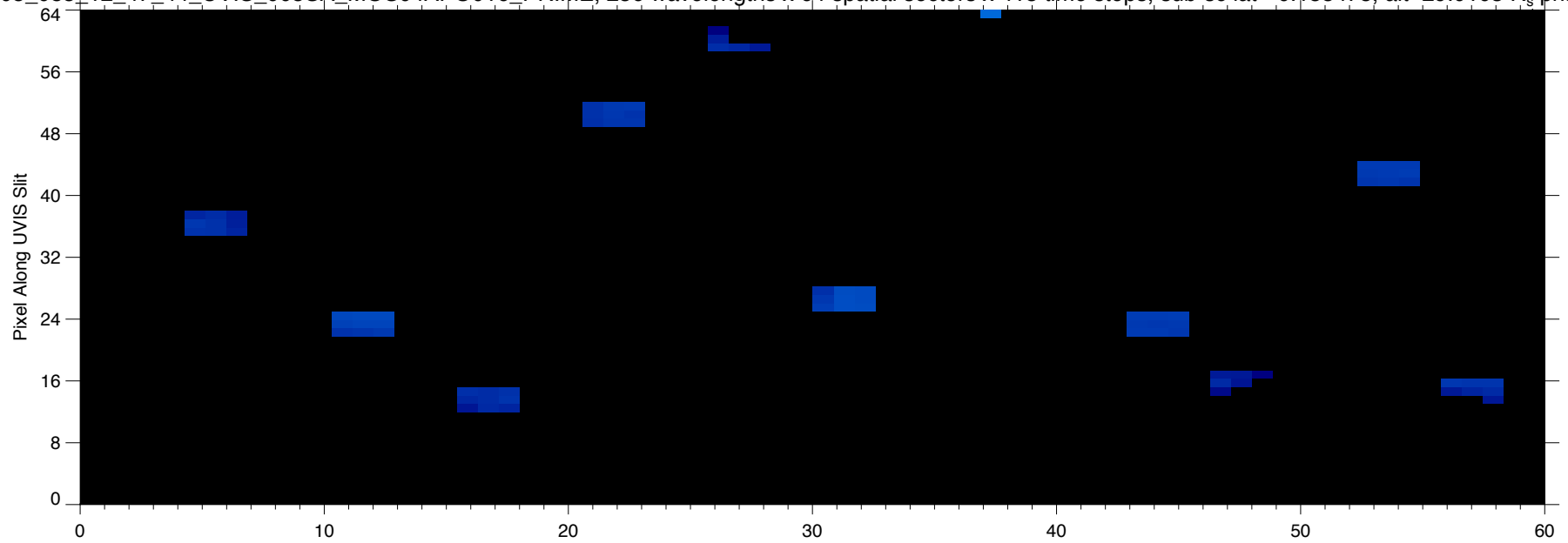


EUV2005\_085\_12\_47\_44\_UVIS\_005SA\_MOS04APO016\_PRIME, 256 wavelengths x 64 spatial sectors x 415 time steps, sub-sc lat=-0.155478, alt=29.0103 R<sub>s</sub>, phase=44.9333

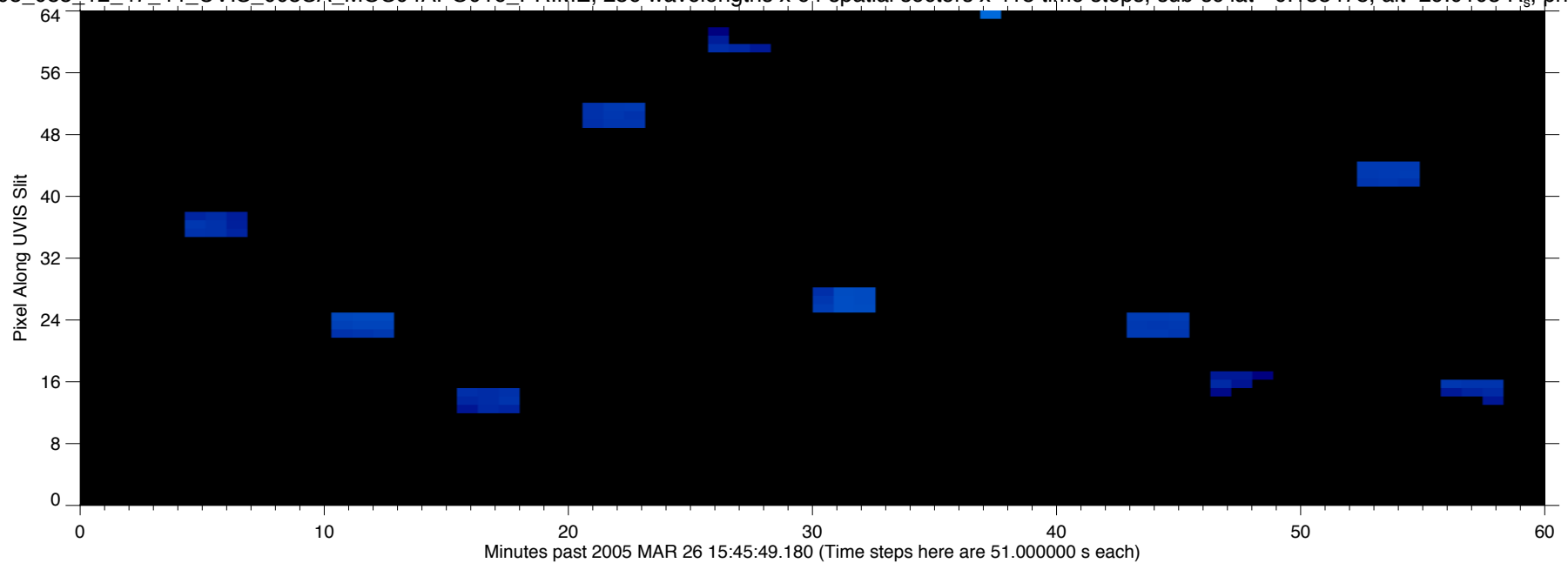




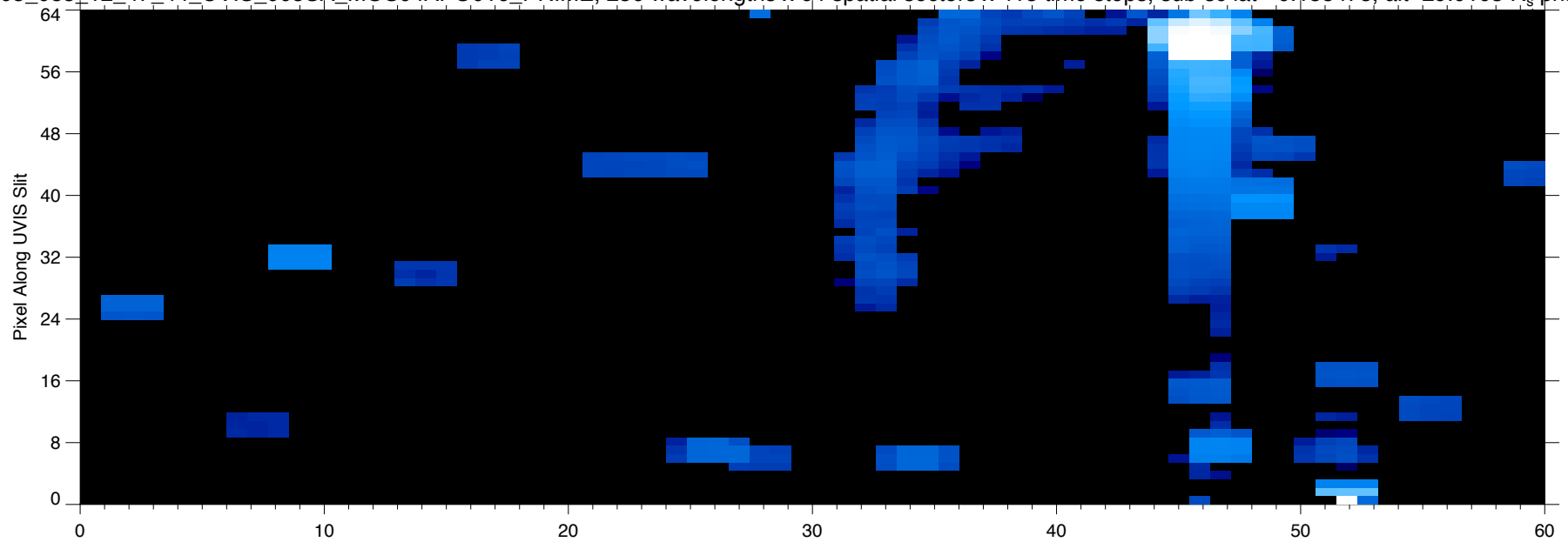
EUV2005\_085\_12\_47\_44\_UVIS\_005SA\_MOS04APO016\_PRIME, 256 wavelengths x 64 spatial sectors x 415 time steps, sub-sc lat=-0.155478, alt=29.0103 R<sub>s</sub> phase=44.9333



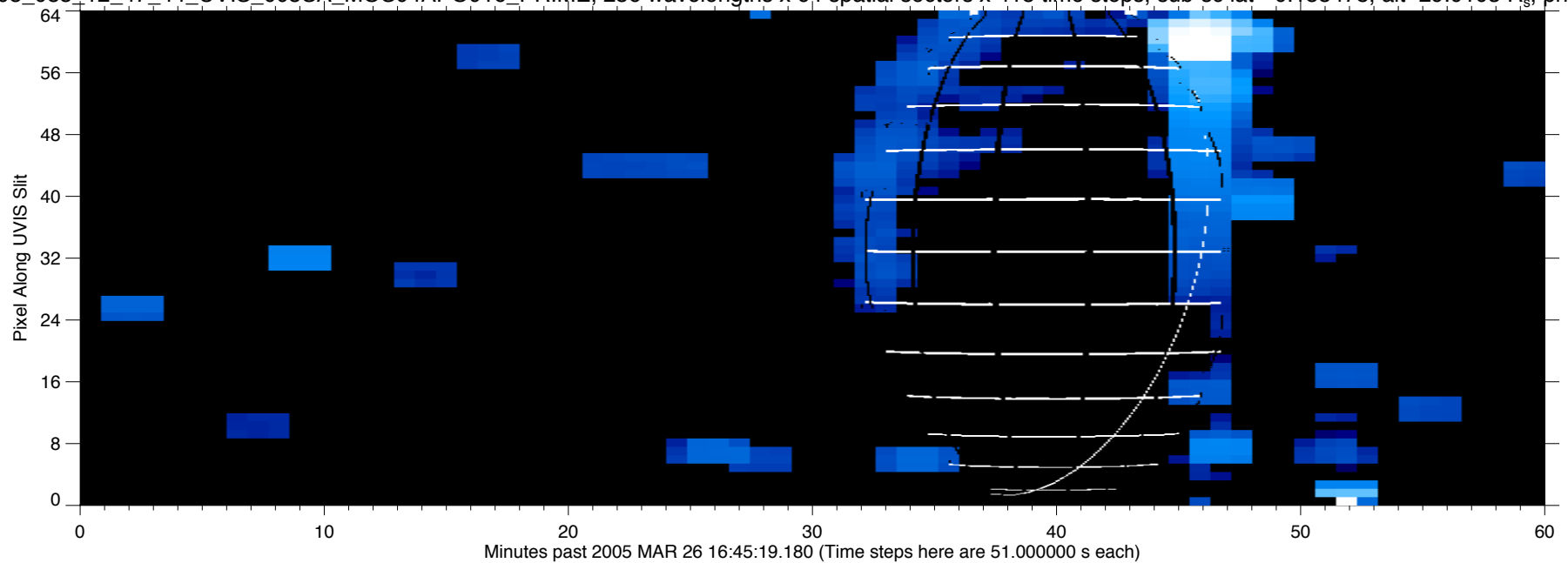
EUV2005\_085\_12\_47\_44\_UVIS\_005SA\_MOS04APO016\_PRIME, 256 wavelengths x 64 spatial sectors x 415 time steps, sub-sc lat=-0.155478, alt=29.0103 R<sub>s</sub> phase=44.9333



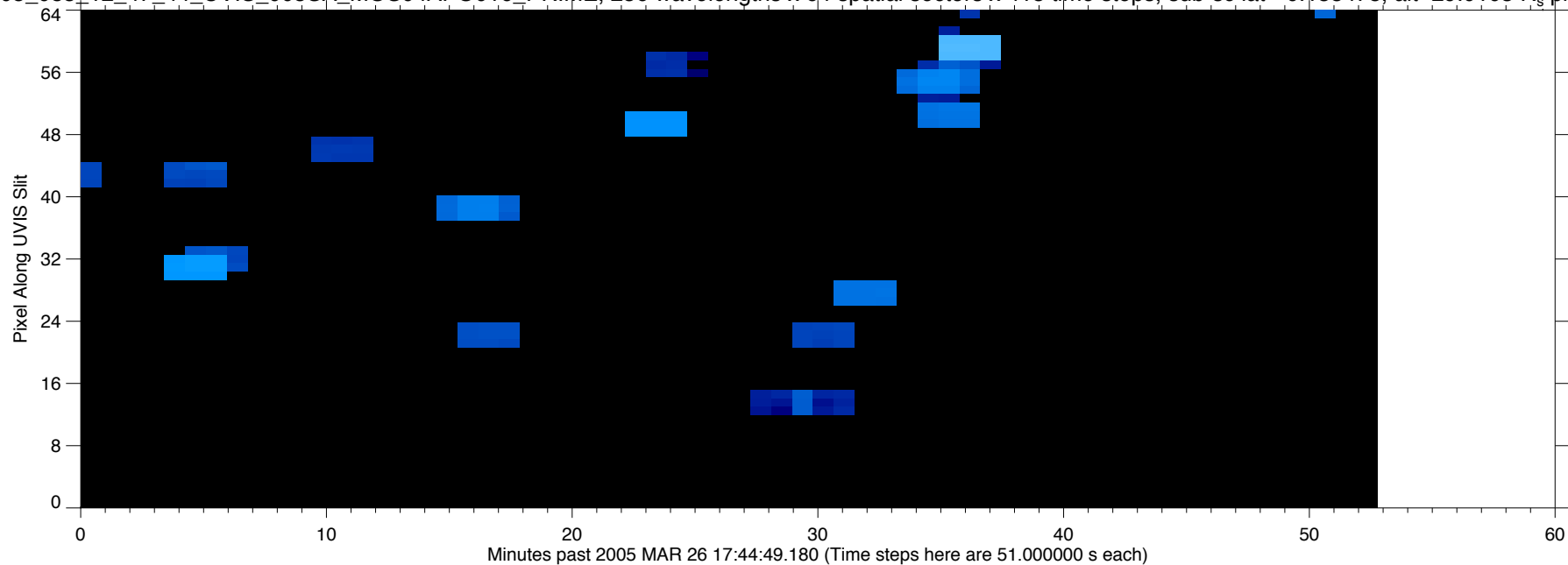
EUV2005\_085\_12\_47\_44\_UVIS\_005SA\_MOS04APO016\_PRIME, 256 wavelengths x 64 spatial sectors x 415 time steps, sub-sc lat=-0.155478, alt=29.0103 R<sub>s</sub> phase=44.9333



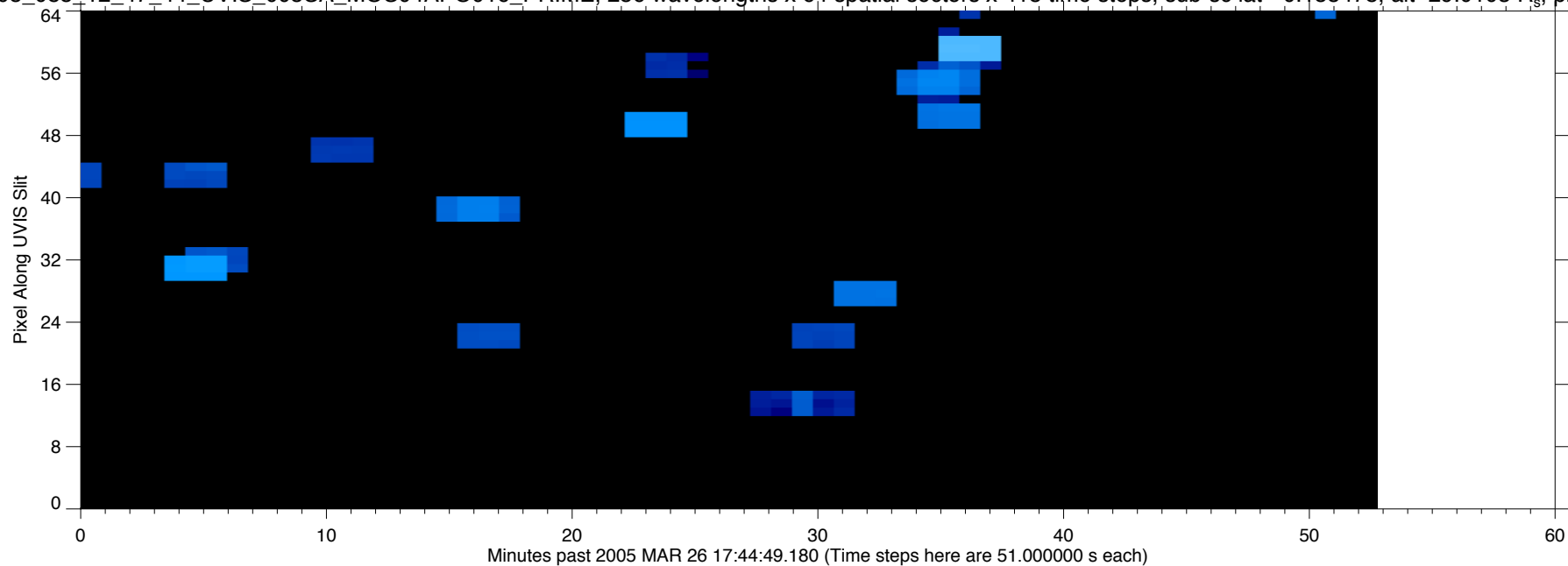
EUV2005\_085\_12\_47\_44\_UVIS\_005SA\_MOS04APO016\_PRIME, 256 wavelengths x 64 spatial sectors x 415 time steps, sub-sc lat=-0.155478, alt=29.0103 R<sub>s</sub>, phase=44.9333



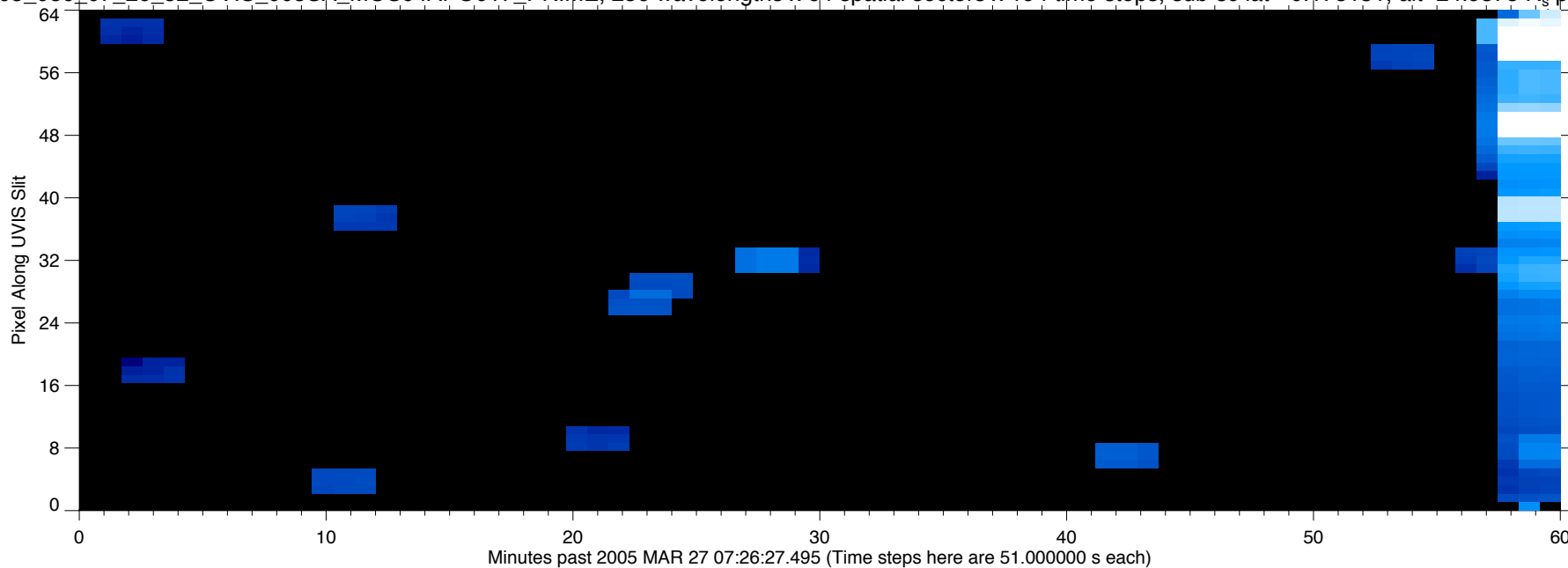
EUV2005\_085\_12\_47\_44\_UVIS\_005SA\_MOS04APO016\_PRIME, 256 wavelengths x 64 spatial sectors x 415 time steps, sub-sc lat=-0.155478, alt=29.0103 R<sub>s</sub> phase=44.9333



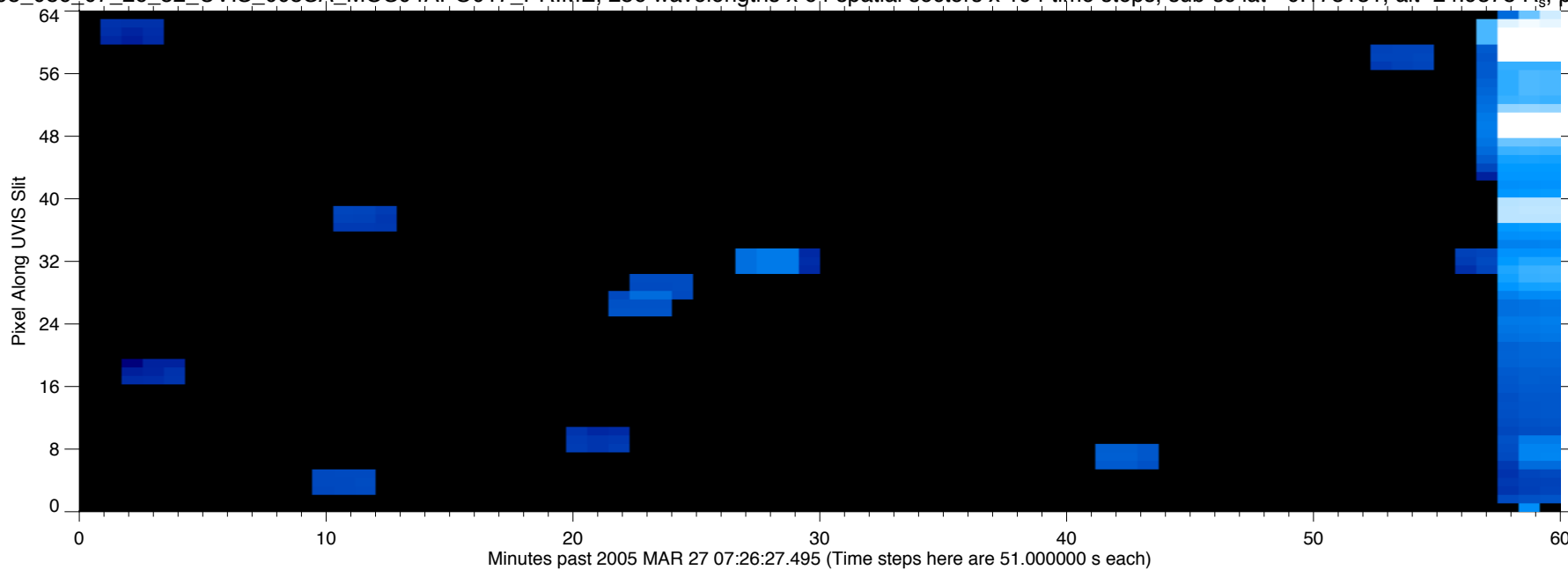
EUV2005\_085\_12\_47\_44\_UVIS\_005SA\_MOS04APO016\_PRIME, 256 wavelengths x 64 spatial sectors x 415 time steps, sub-sc lat=-0.155478, alt=29.0103 R<sub>s</sub>, phase=44.9333



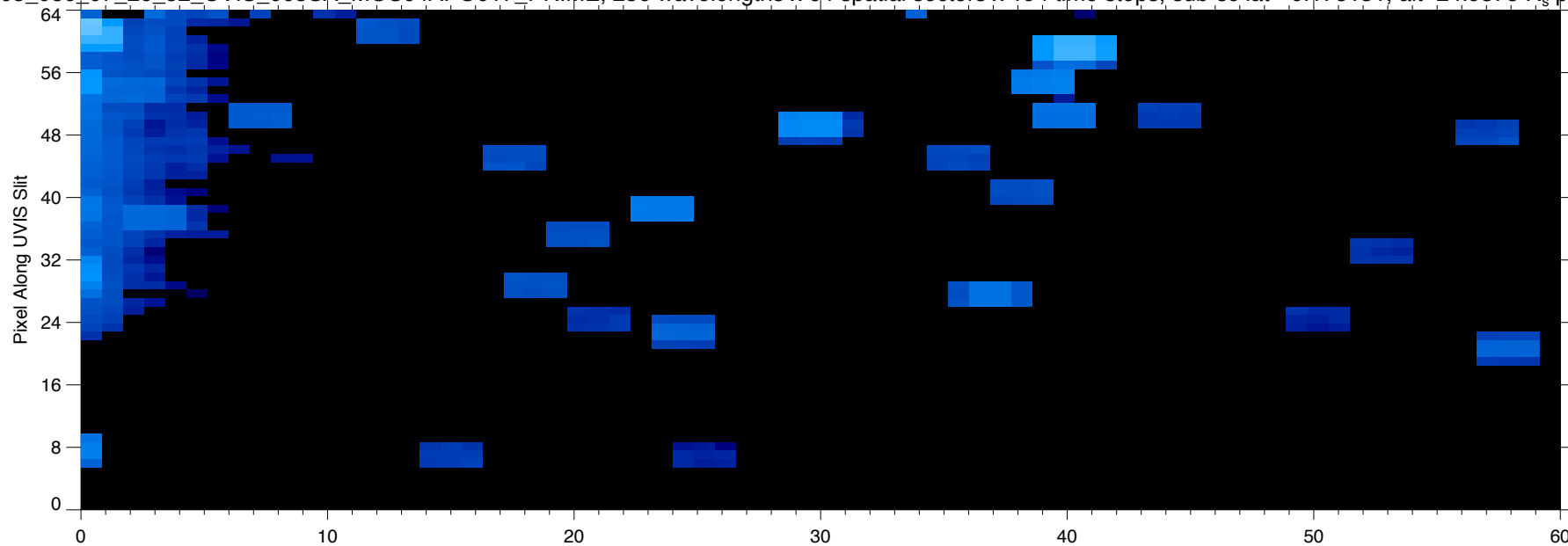
EUV2005\_086\_07\_26\_52\_UVIS\_005SA\_MOS04APO017\_PRIME, 256 wavelengths x 64 spatial sectors x 194 time steps, sub-sc lat=-0.175131, alt=24.9378 R<sub>s</sub> phase=40.6129



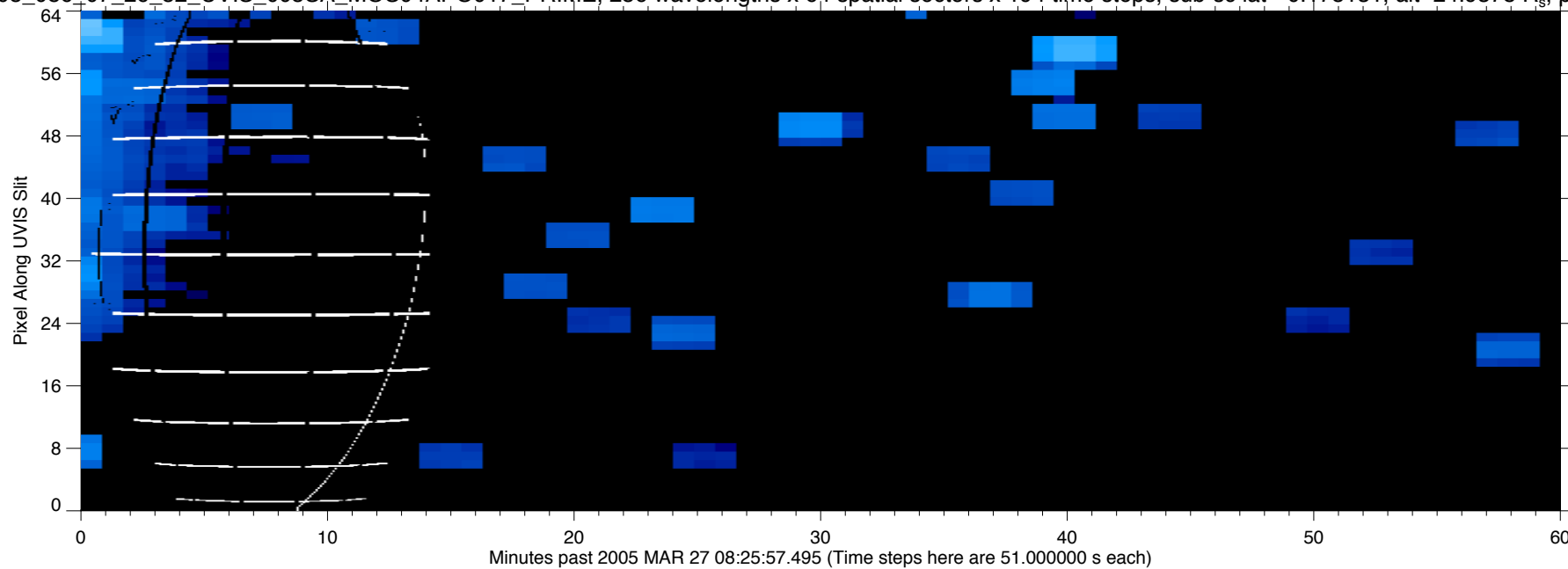
EUV2005\_086\_07\_26\_52\_UVIS\_005SA\_MOS04APO017\_PRIME, 256 wavelengths x 64 spatial sectors x 194 time steps, sub-sc lat=-0.175131, alt=24.9378 R<sub>s</sub>, phase=40.6129



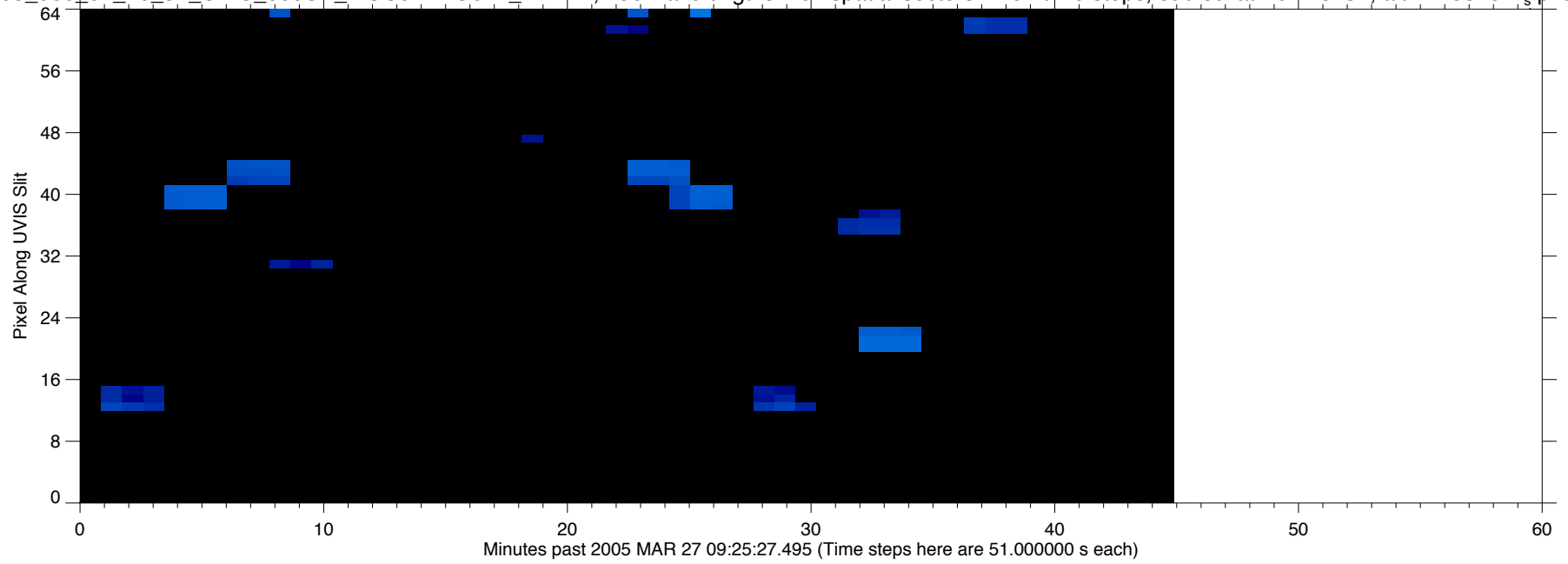
EUV2005\_086\_07\_26\_52\_UVIS\_005SA\_MOS04APO017\_PRIME, 256 wavelengths x 64 spatial sectors x 194 time steps, sub-sc lat=-0.175131, alt=24.9378 R<sub>s</sub>, phase=40.6129



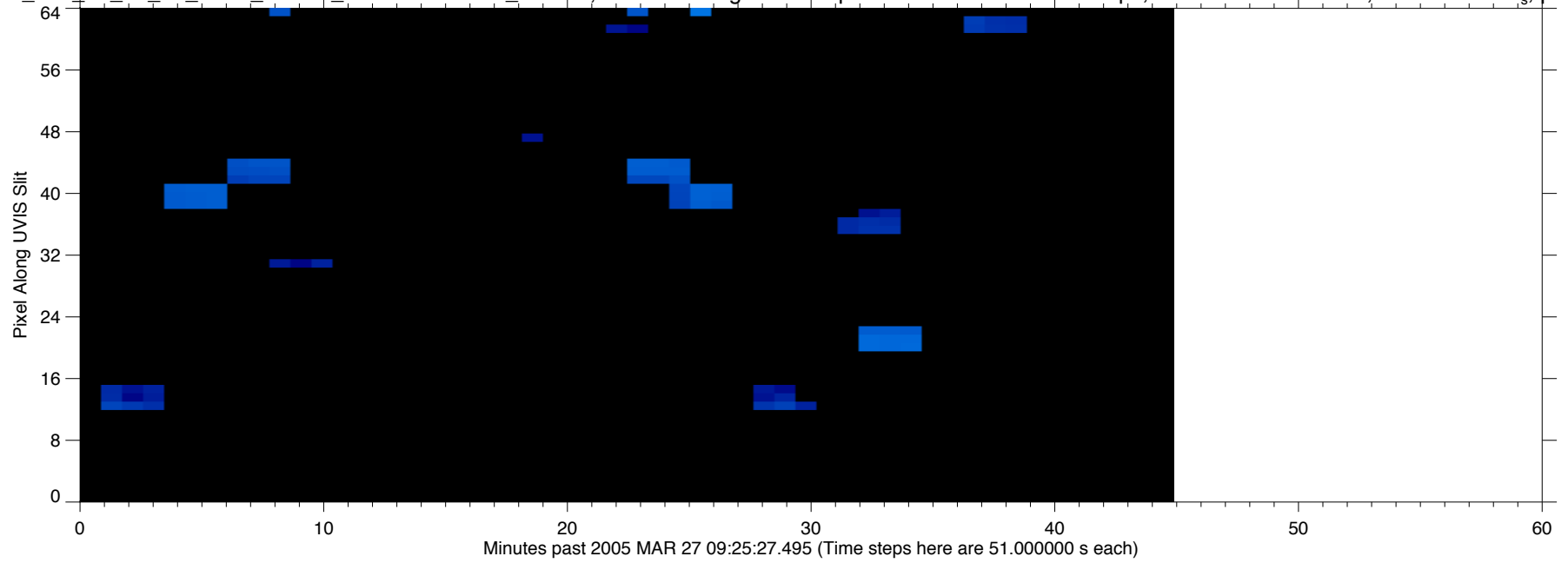
EUV2005\_086\_07\_26\_52\_UVIS\_005SA\_MOS04APO017\_PRIME, 256 wavelengths x 64 spatial sectors x 194 time steps, sub-sc lat=-0.175131, alt=24.9378 R<sub>s</sub>, phase=40.6129



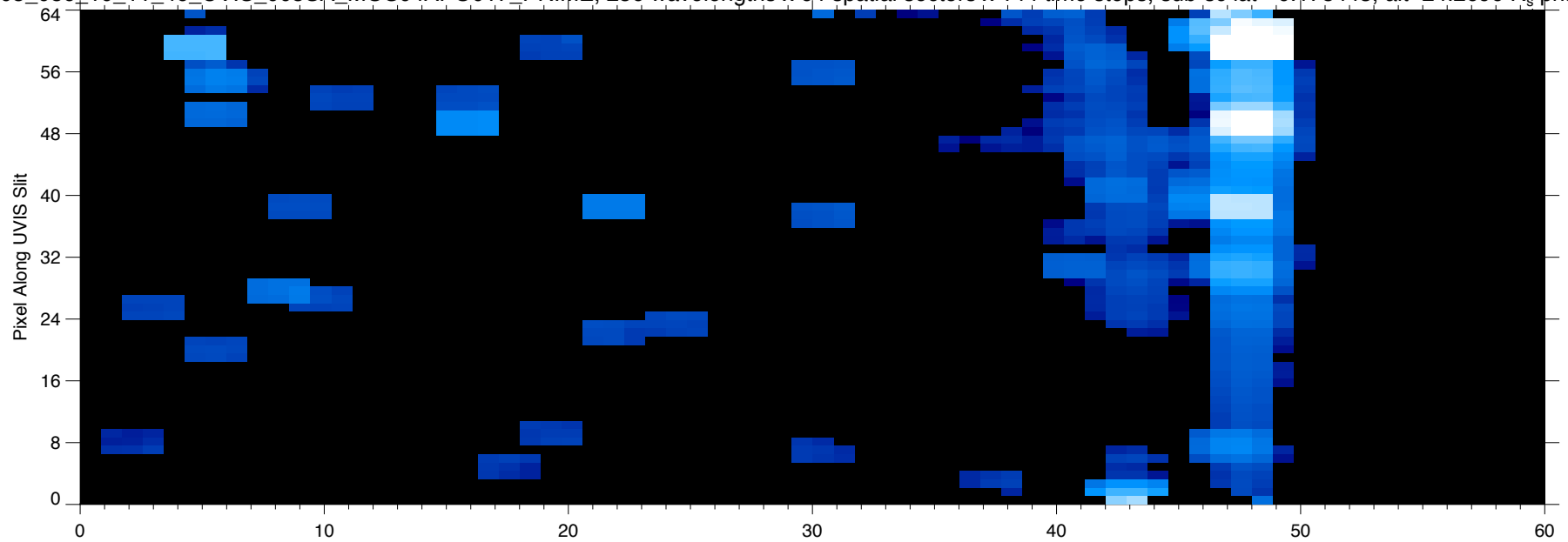
EUV2005\_086\_07\_26\_52\_UVIS\_005SA\_MOS04APO017\_PRIME, 256 wavelengths x 64 spatial sectors x 194 time steps, sub-sc lat=-0.175131, alt=24.9378 R<sub>s</sub> phase=40.6129



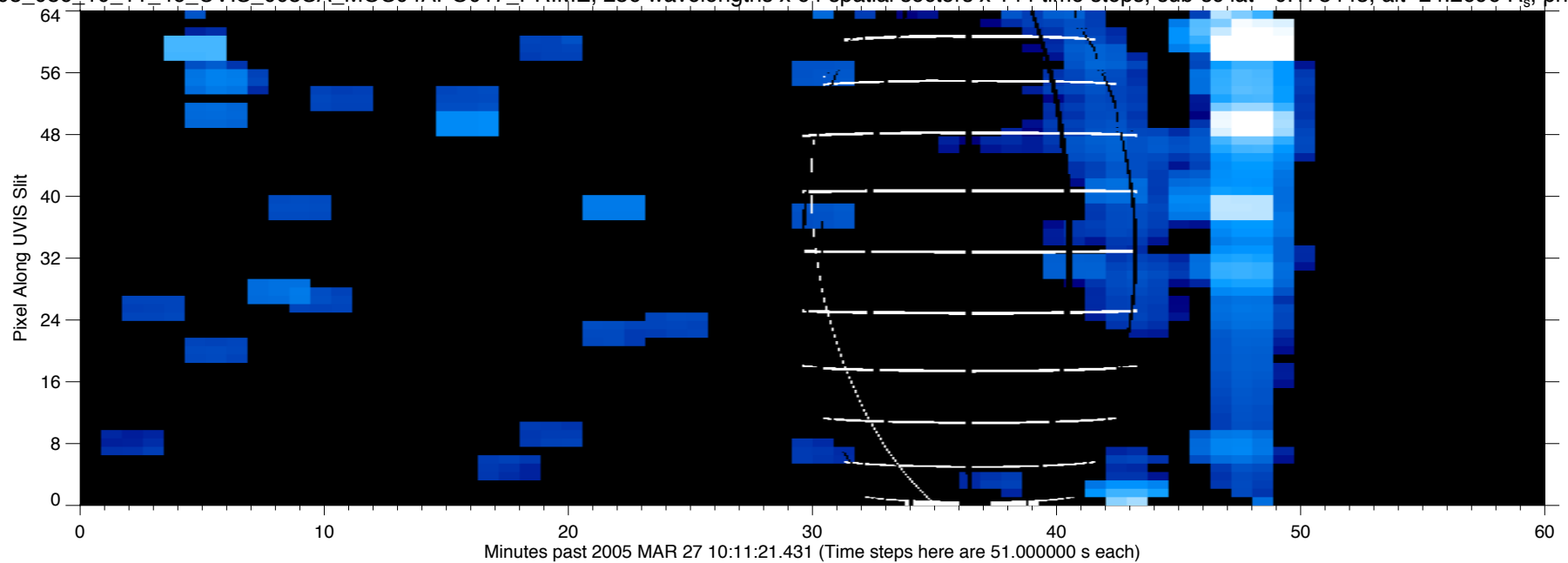
EUV2005\_086\_07\_26\_52\_UVIS\_005SA\_MOS04APO017\_PRIME, 256 wavelengths x 64 spatial sectors x 194 time steps, sub-sc lat=-0.175131, alt=24.9378 R<sub>s</sub> phase=40.6129



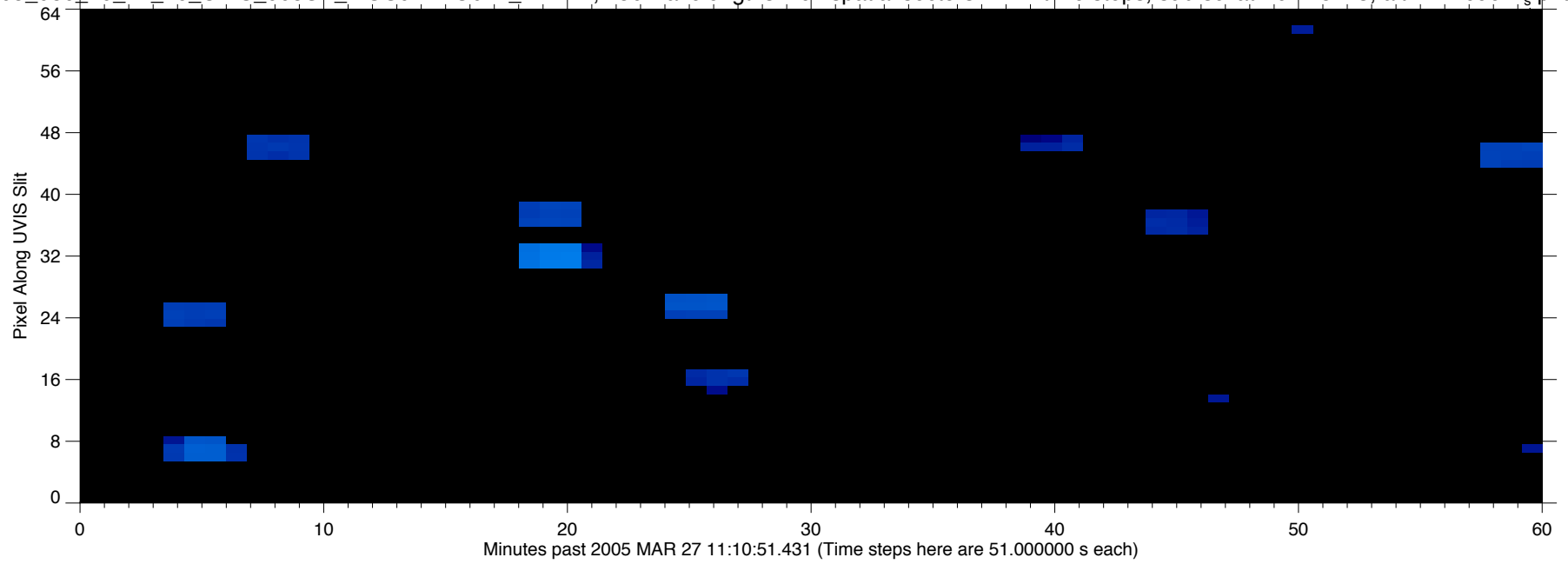
EUV2005\_086\_10\_11\_46\_UVIS\_005SA\_MOS04APO017\_PRIME, 256 wavelengths x 64 spatial sectors x 144 time steps, sub-sc lat=-0.178443, alt=24.2696 R<sub>s</sub> phase=39.8699



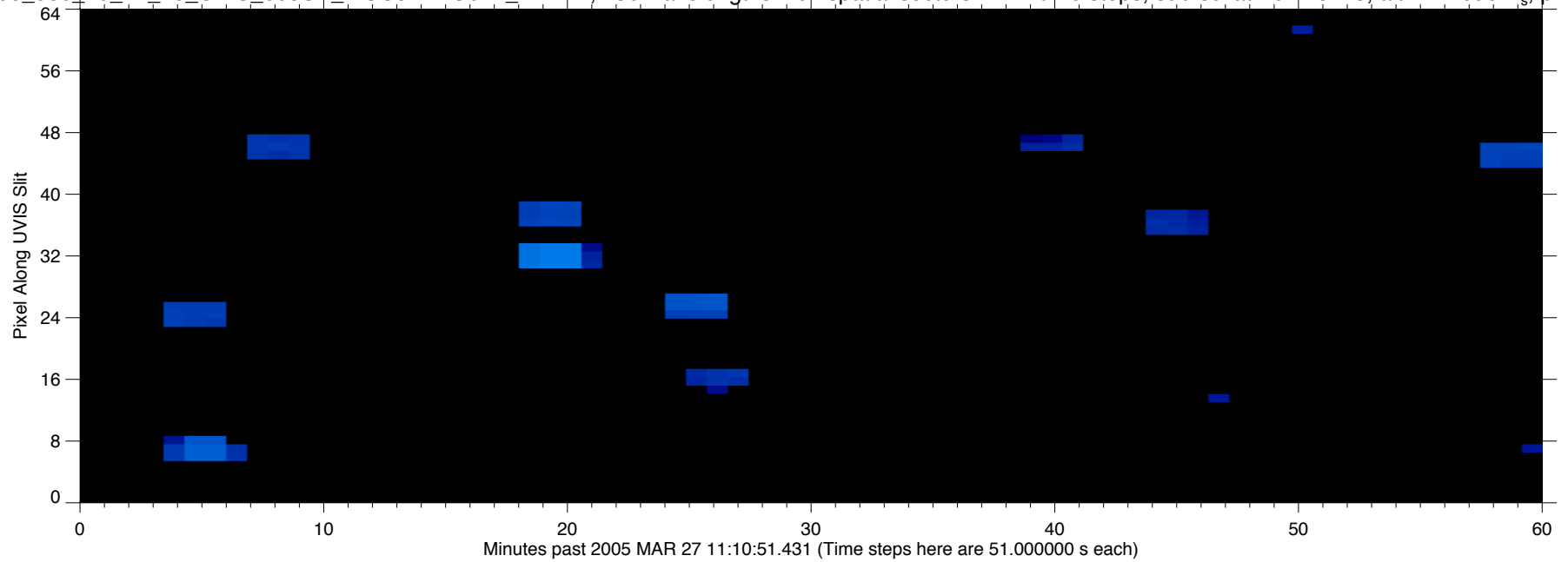
EUV2005\_086\_10\_11\_46\_UVIS\_005SA\_MOS04APO017\_PRIME, 256 wavelengths x 64 spatial sectors x 144 time steps, sub-sc lat=-0.178443, alt=24.2696 R<sub>s</sub> phase=39.8699



EUV2005\_086\_10\_11\_46\_UVIS\_005SA\_MOS04APO017\_PRIME, 256 wavelengths x 64 spatial sectors x 144 time steps, sub-sc lat=-0.178443, alt=24.2696 R<sub>s</sub> phase=39.8699

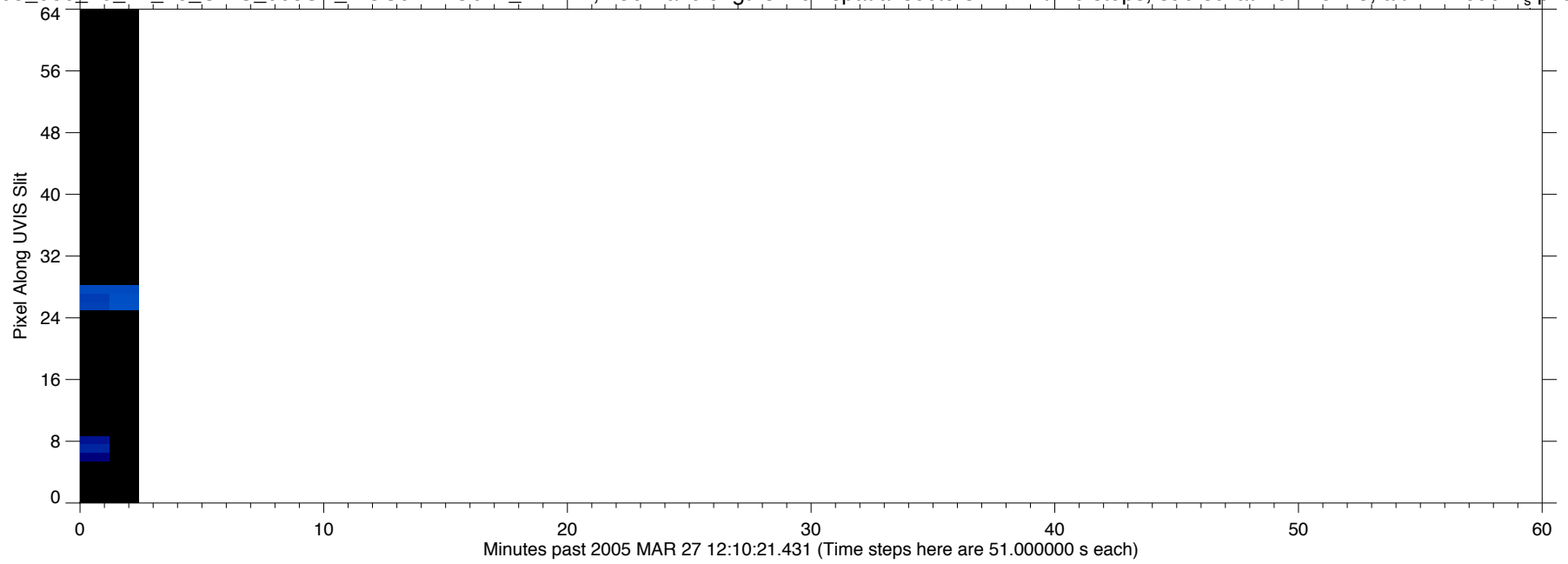


EUV2005\_086\_10\_11\_46\_UVIS\_005SA\_MOS04APO017\_PRIME, 256 wavelengths x 64 spatial sectors x 144 time steps, sub-sc lat=-0.178443, alt=24.2696 R<sub>s</sub> phase=39.8699

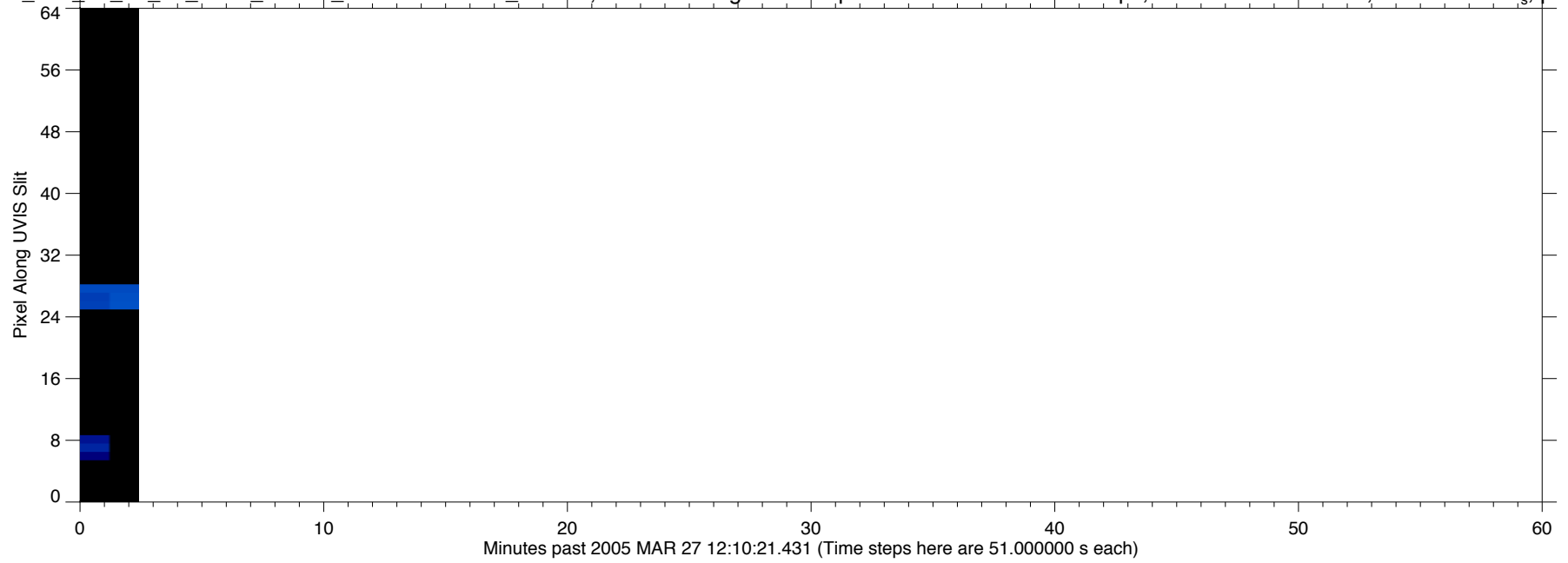




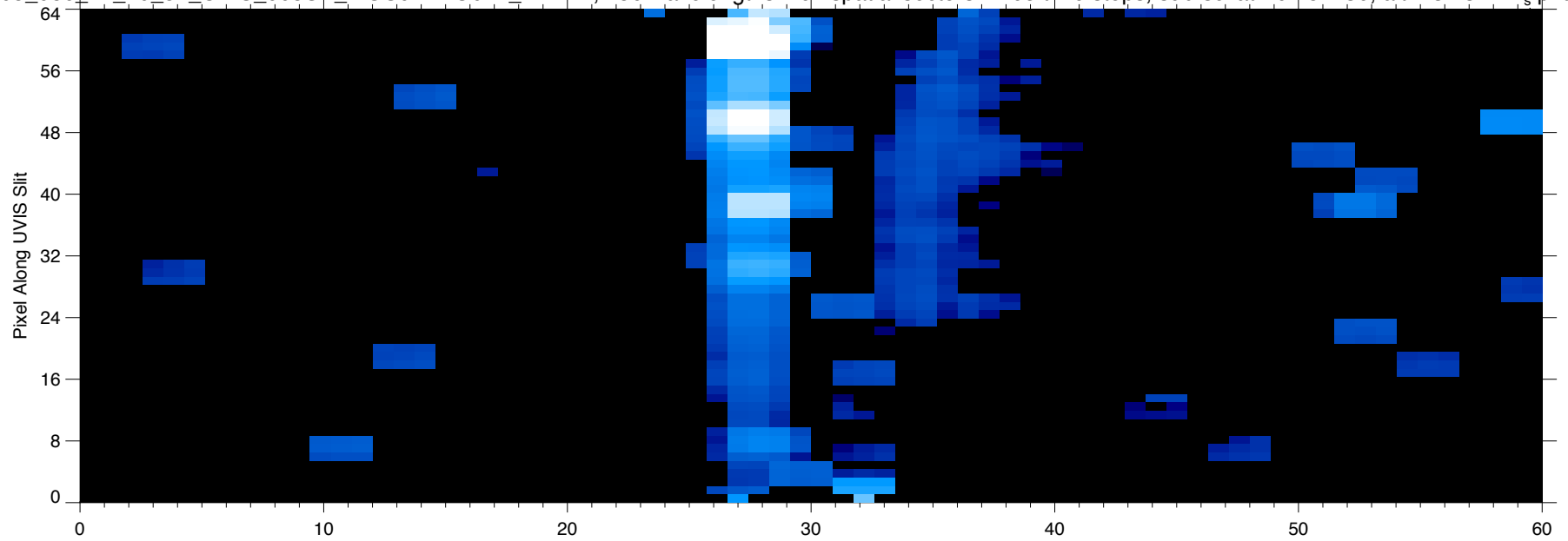
EUV2005\_086\_10\_11\_46\_UVIS\_005SA\_MOS04APO017\_PRIME, 256 wavelengths x 64 spatial sectors x 144 time steps, sub-sc lat=-0.178443, alt=24.2696 R<sub>s</sub> phase=39.8699



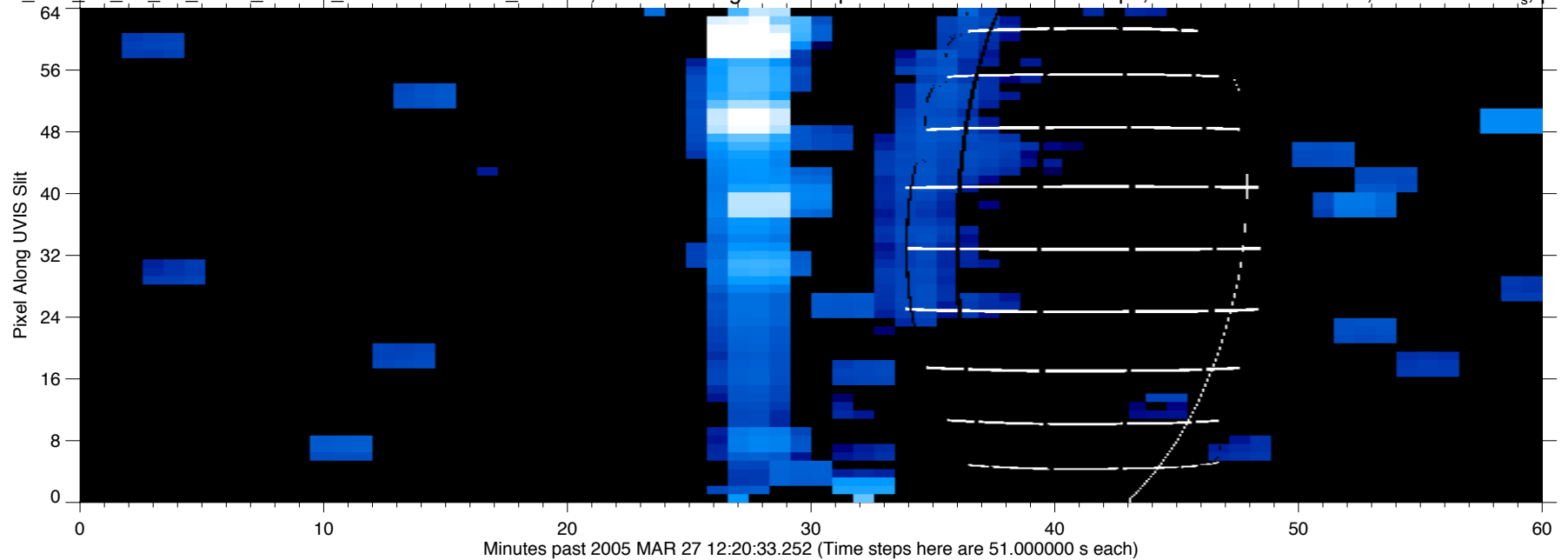
EUV2005\_086\_10\_11\_46\_UVIS\_005SA\_MOS04APO017\_PRIME, 256 wavelengths x 64 spatial sectors x 144 time steps, sub-sc lat=-0.178443, alt=24.2696 R<sub>s</sub> phase=39.8699



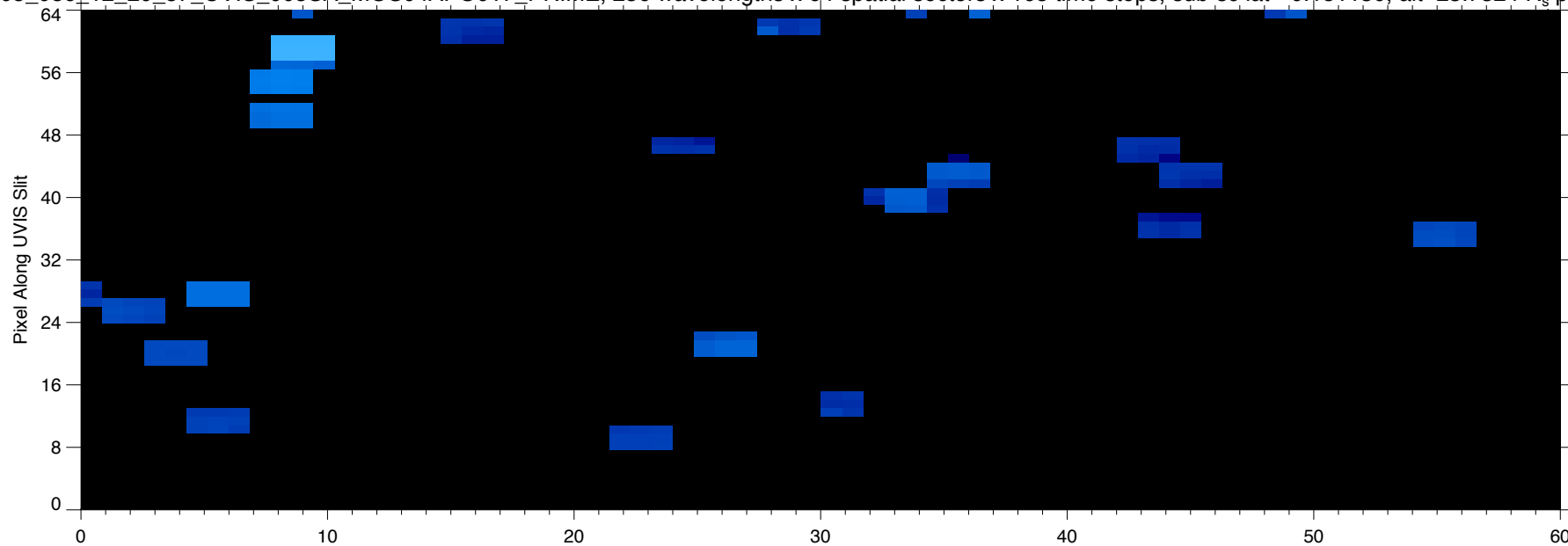
EUV2005\_086\_12\_20\_57\_UVIS\_005SA\_MOS04APO017\_PRIME, 256 wavelengths x 64 spatial sectors x 165 time steps, sub-sc lat=-0.181130, alt=23.7324 R<sub>s</sub> phase=39.2636



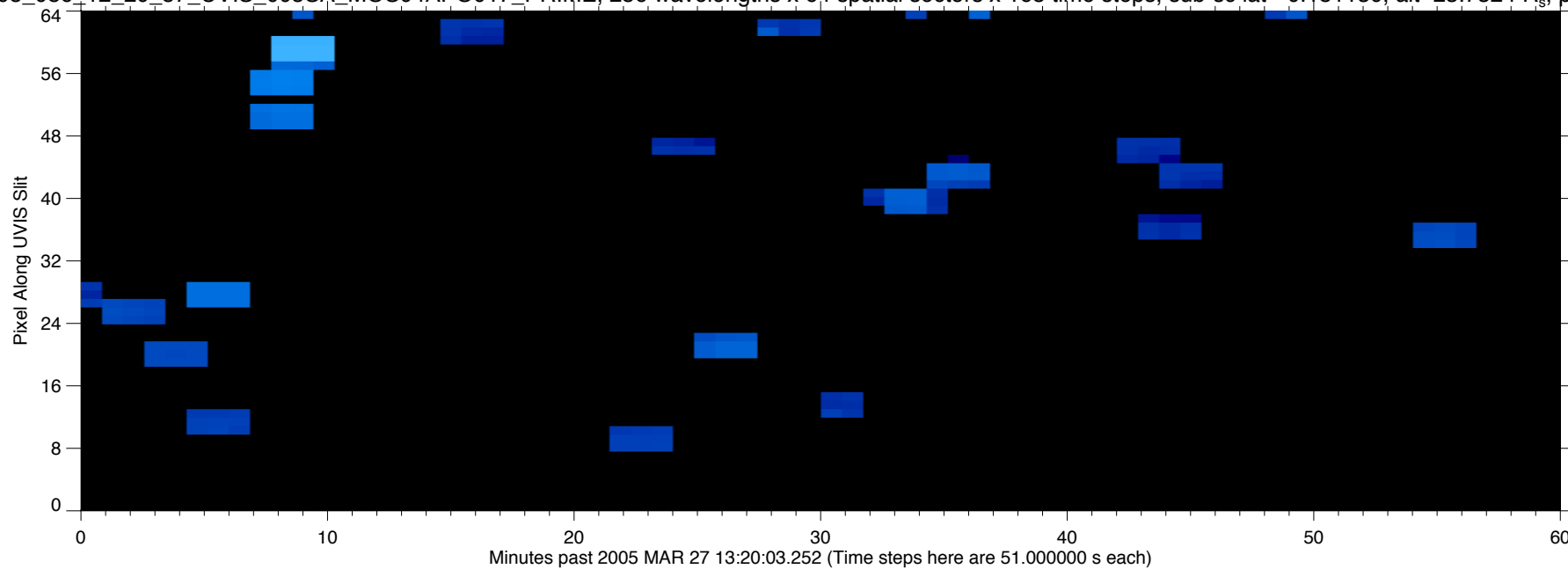
EUV2005\_086\_12\_20\_57\_UVIS\_005SA\_MOS04APO017\_PRIME, 256 wavelengths x 64 spatial sectors x 165 time steps, sub-sc lat=-0.181130, alt=23.7324 R<sub>s</sub>, phase=39.2636



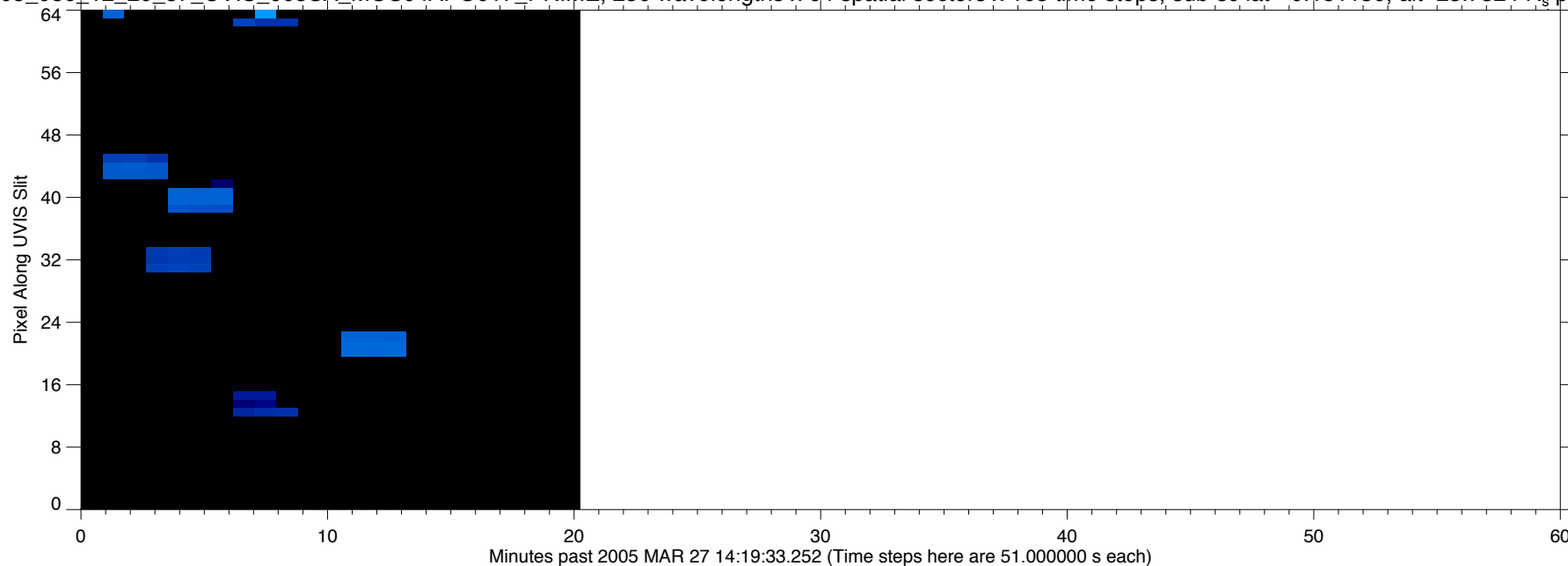
EUV2005\_086\_12\_20\_57\_UVIS\_005SA\_MOS04APO017\_PRIME, 256 wavelengths x 64 spatial sectors x 165 time steps, sub-sc lat=-0.181130, alt=23.7324 R<sub>s</sub> phase=39.2636



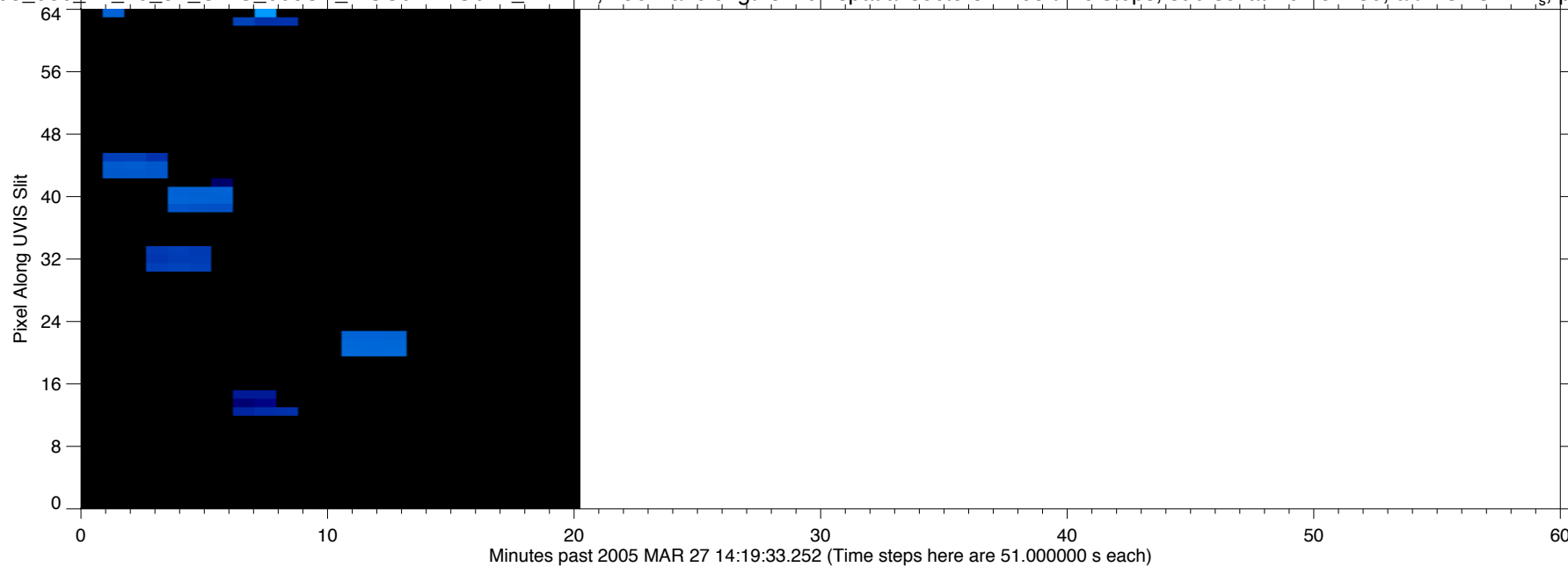
EUV2005\_086\_12\_20\_57\_UVIS\_005SA\_MOS04APO017\_PRIME, 256 wavelengths x 64 spatial sectors x 165 time steps, sub-sc lat=-0.181130, alt=23.7324 R<sub>s</sub> phase=39.2636



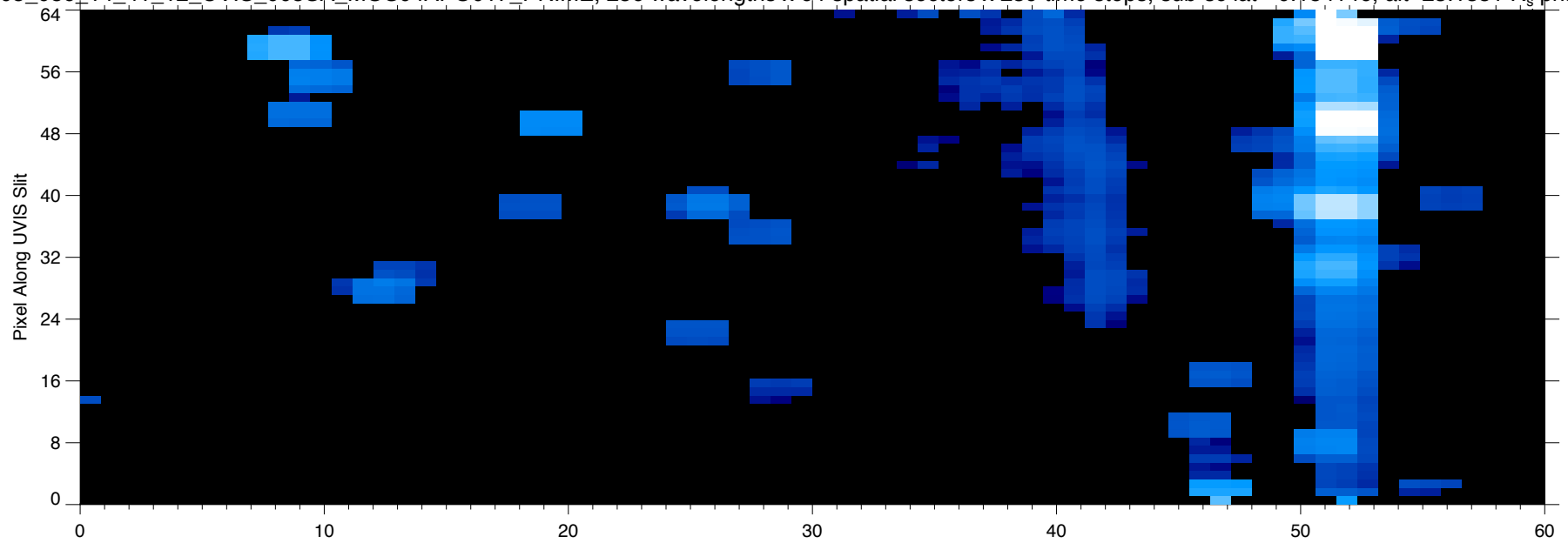
EUV2005\_086\_12\_20\_57\_UVIS\_005SA\_MOS04APO017\_PRIME, 256 wavelengths x 64 spatial sectors x 165 time steps, sub-sc lat=-0.181130, alt=23.7324 R<sub>s</sub> phase=39.2636



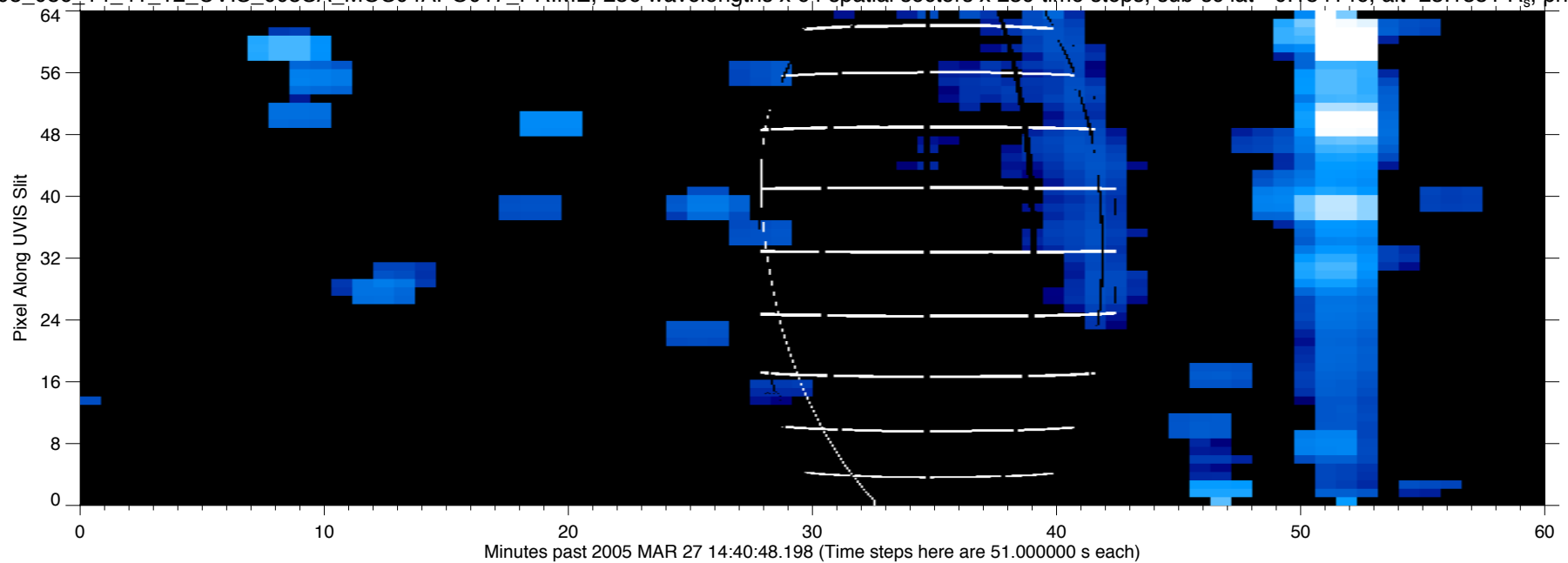
EUV2005\_086\_12\_20\_57\_UVIS\_005SA\_MOS04APO017\_PRIME, 256 wavelengths x 64 spatial sectors x 165 time steps, sub-sc lat=-0.181130, alt=23.7324 R<sub>s</sub> phase=39.2636



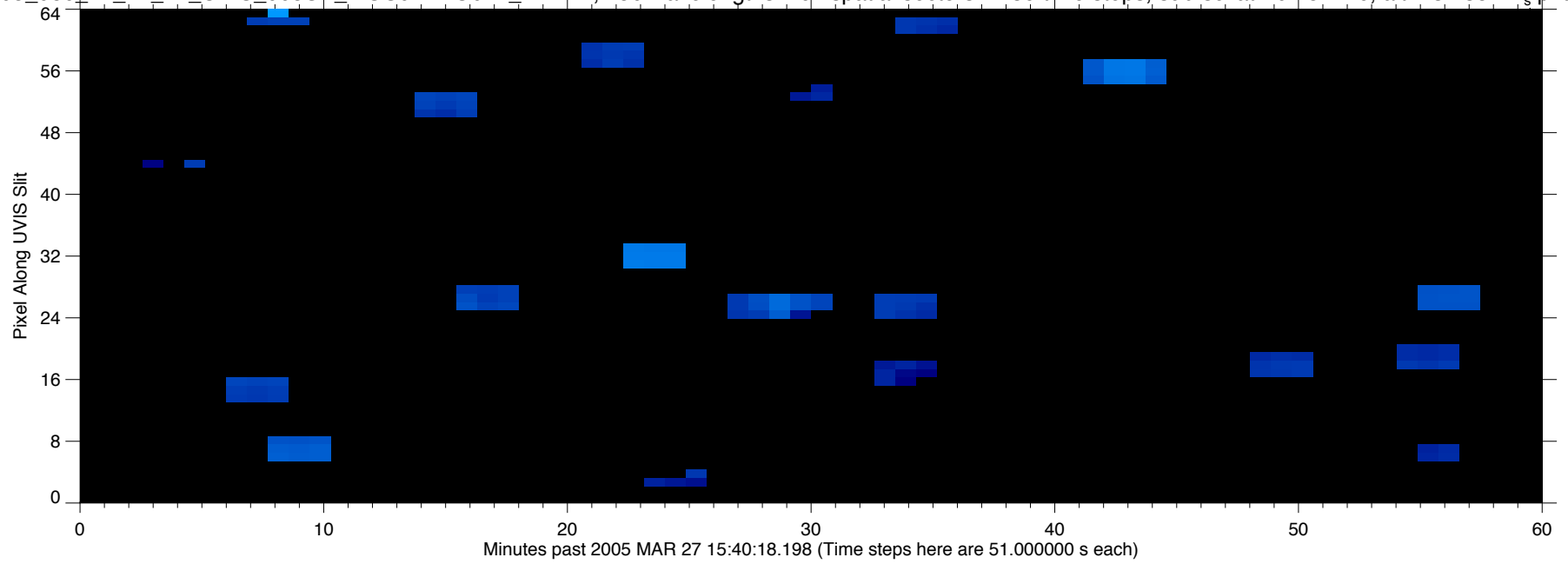
EUV2005\_086\_14\_41\_12\_UVIS\_005SA\_MOS04APO017\_PRIME, 256 wavelengths x 64 spatial sectors x 239 time steps, sub-sc lat=-0.184146, alt=23.1351 R<sub>s</sub> phase=38.5795



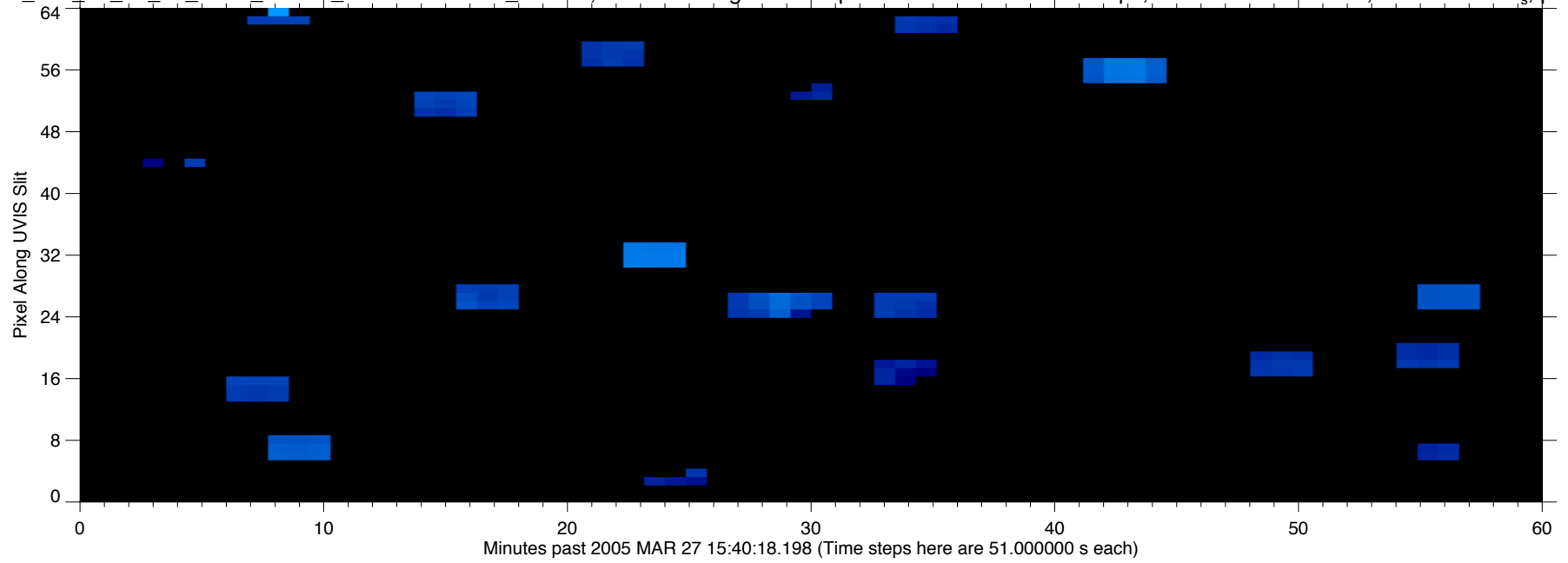
EUV2005\_086\_14\_41\_12\_UVIS\_005SA\_MOS04APO017\_PRIME, 256 wavelengths x 64 spatial sectors x 239 time steps, sub-sc lat=-0.184146, alt=23.1351 R<sub>s</sub>, phase=38.5795



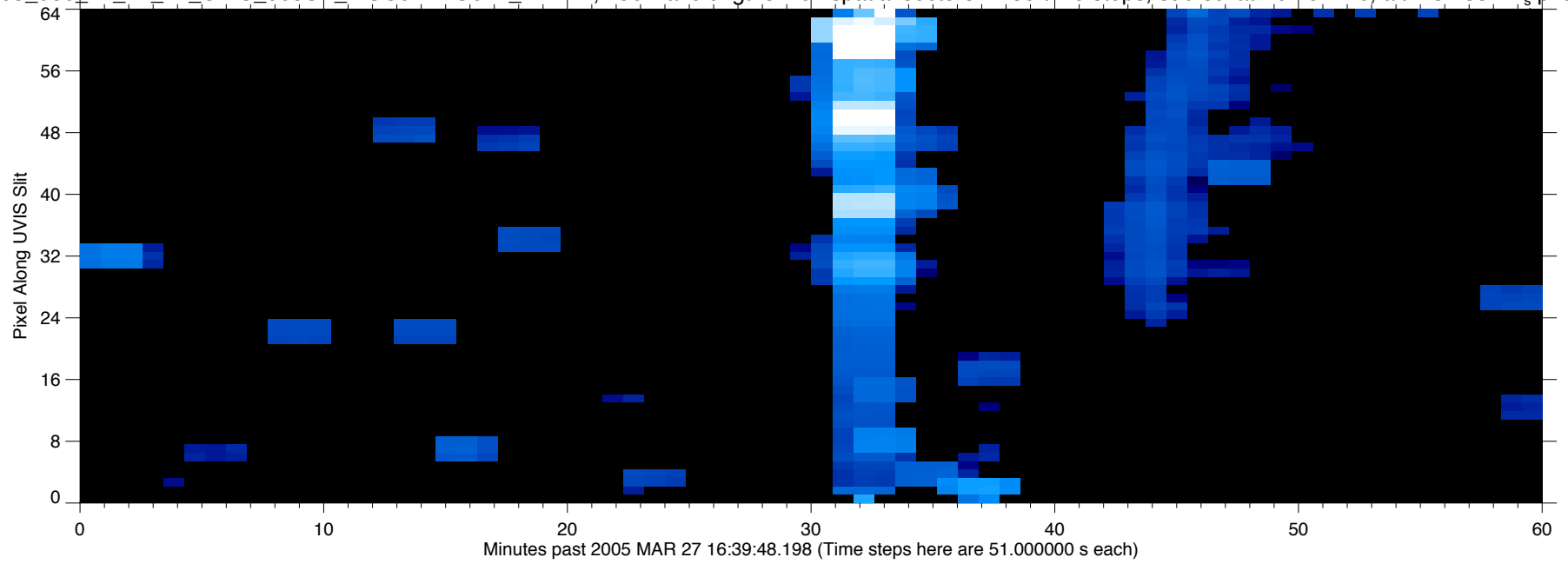
EUV2005\_086\_14\_41\_12\_UVIS\_005SA\_MOS04APO017\_PRIME, 256 wavelengths x 64 spatial sectors x 239 time steps, sub-sc lat=-0.184146, alt=23.1351 R<sub>s</sub> phase=38.5795



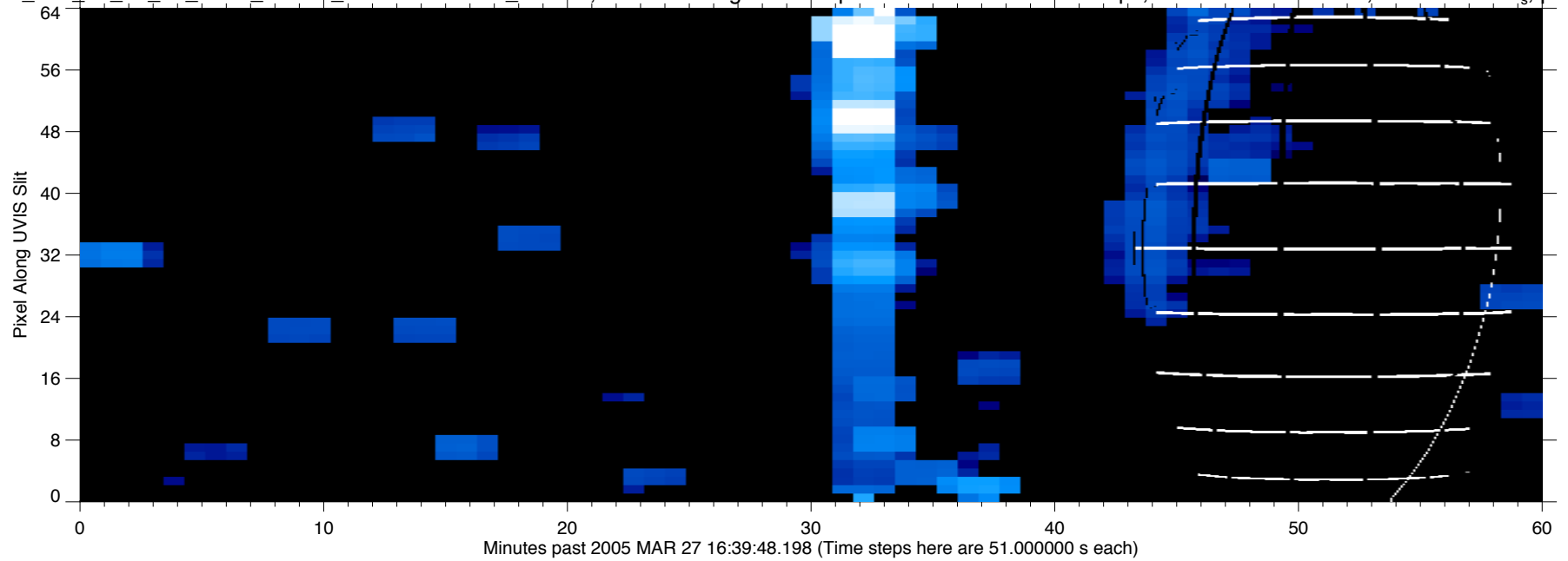
EUV2005\_086\_14\_41\_12\_UVIS\_005SA\_MOS04APO017\_PRIME, 256 wavelengths x 64 spatial sectors x 239 time steps, sub-sc lat=-0.184146, alt=23.1351 R<sub>s</sub>, phase=38.5795



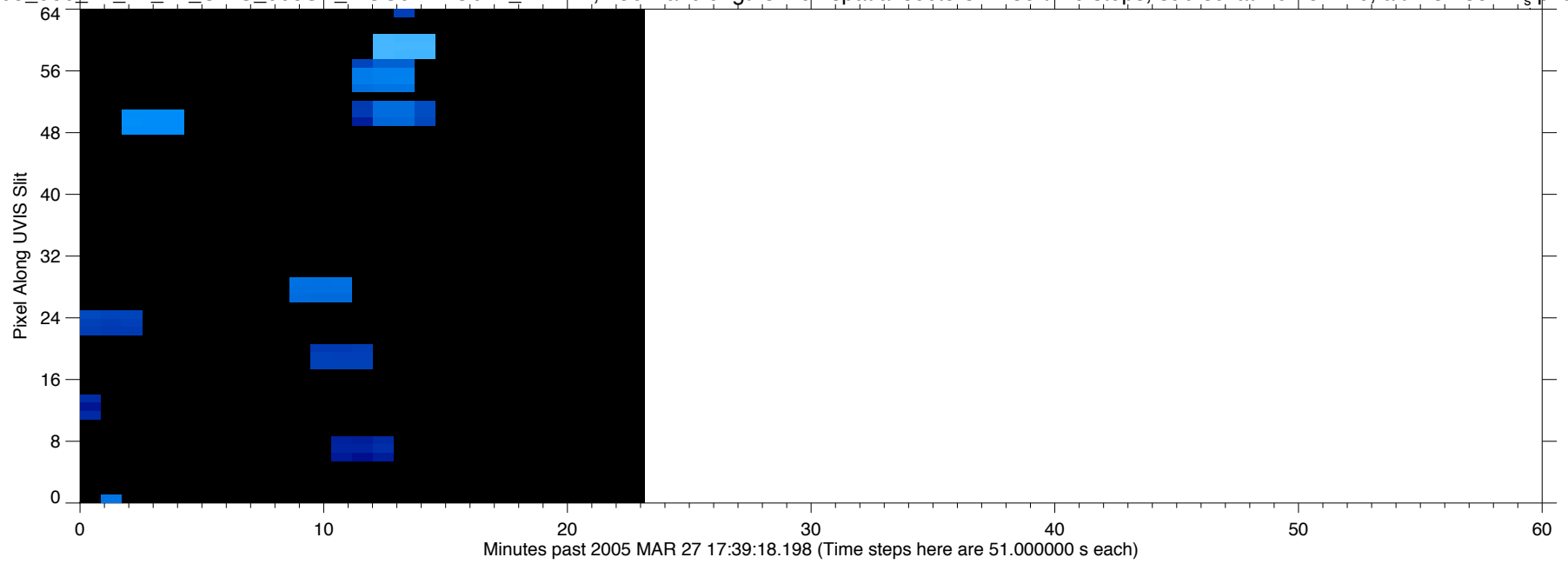
EUV2005\_086\_14\_41\_12\_UVIS\_005SA\_MOS04APO017\_PRIME, 256 wavelengths x 64 spatial sectors x 239 time steps, sub-sc lat=-0.184146, alt=23.1351 R<sub>s</sub> phase=38.5795



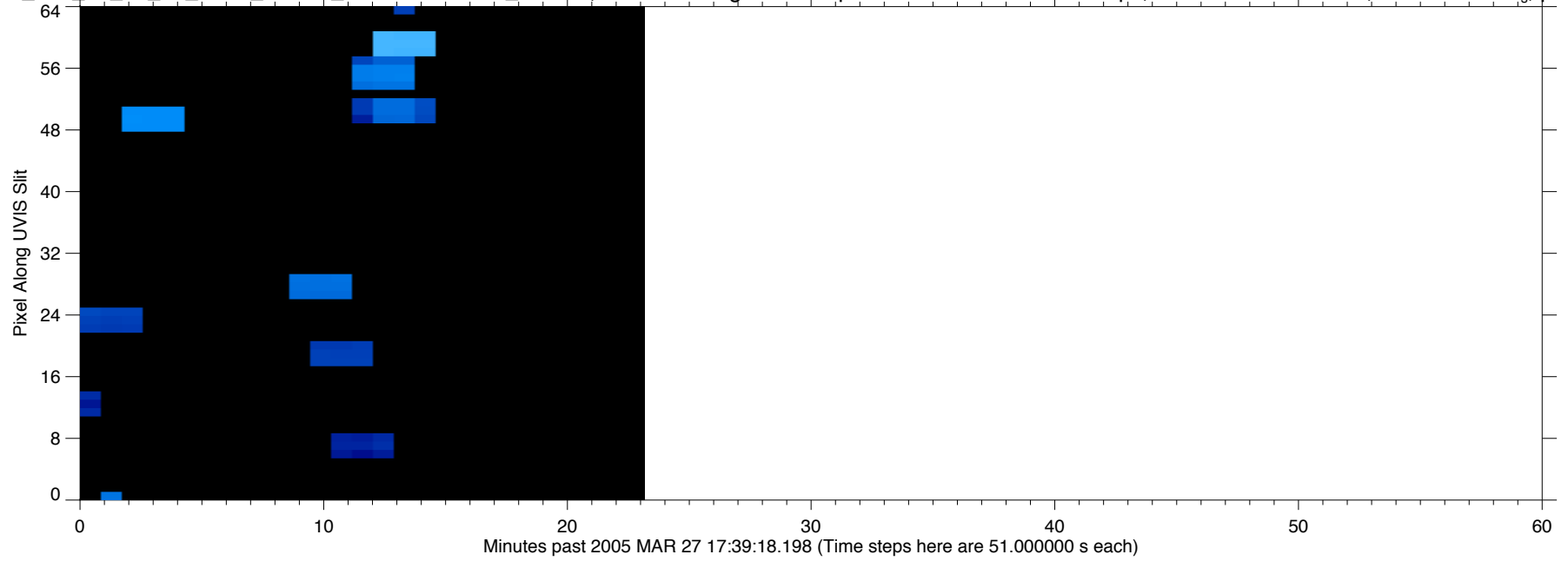
EUV2005\_086\_14\_41\_12\_UVIS\_005SA\_MOS04APO017\_PRIME, 256 wavelengths x 64 spatial sectors x 239 time steps, sub-sc lat=-0.184146, alt=23.1351 R<sub>s</sub>, phase=38.5795



EUV2005\_086\_14\_41\_12\_UVIS\_005SA\_MOS04APO017\_PRIME, 256 wavelengths x 64 spatial sectors x 239 time steps, sub-sc lat=-0.184146, alt=23.1351 R<sub>s</sub> phase=38.5795

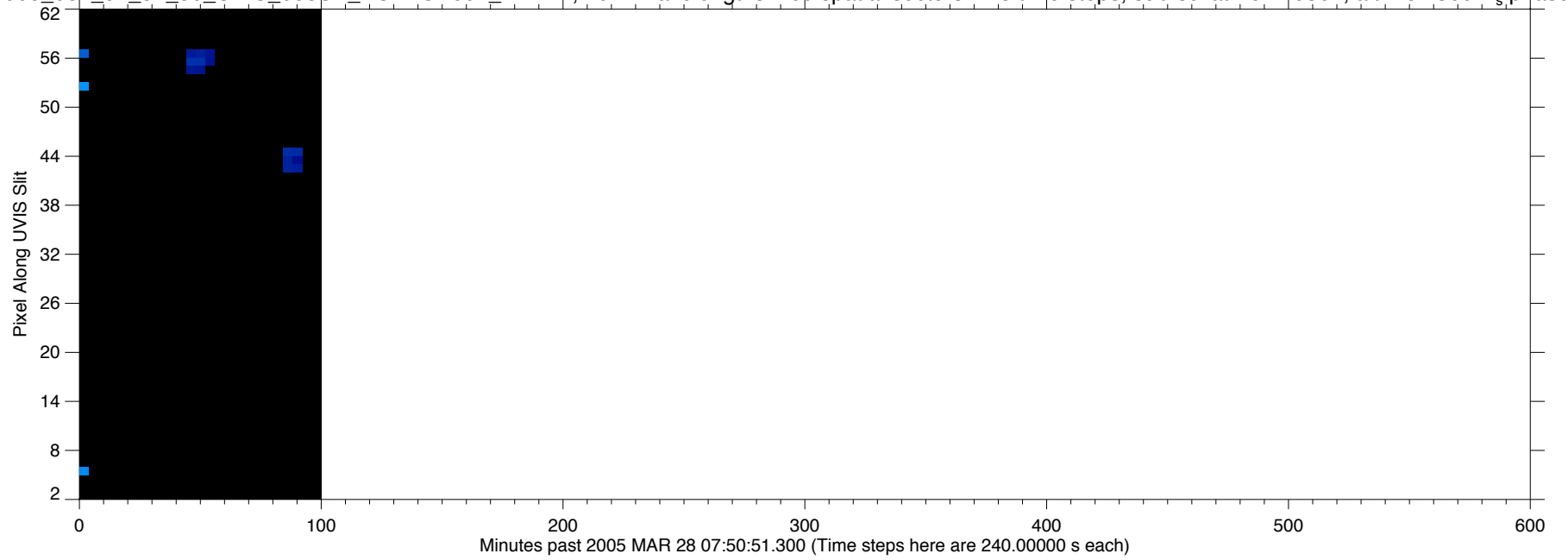


EUV2005\_086\_14\_41\_12\_UVIS\_005SA\_MOS04APO017\_PRIME, 256 wavelengths x 64 spatial sectors x 239 time steps, sub-sc lat=-0.184146, alt=23.1351 R<sub>s</sub> phase=38.5795

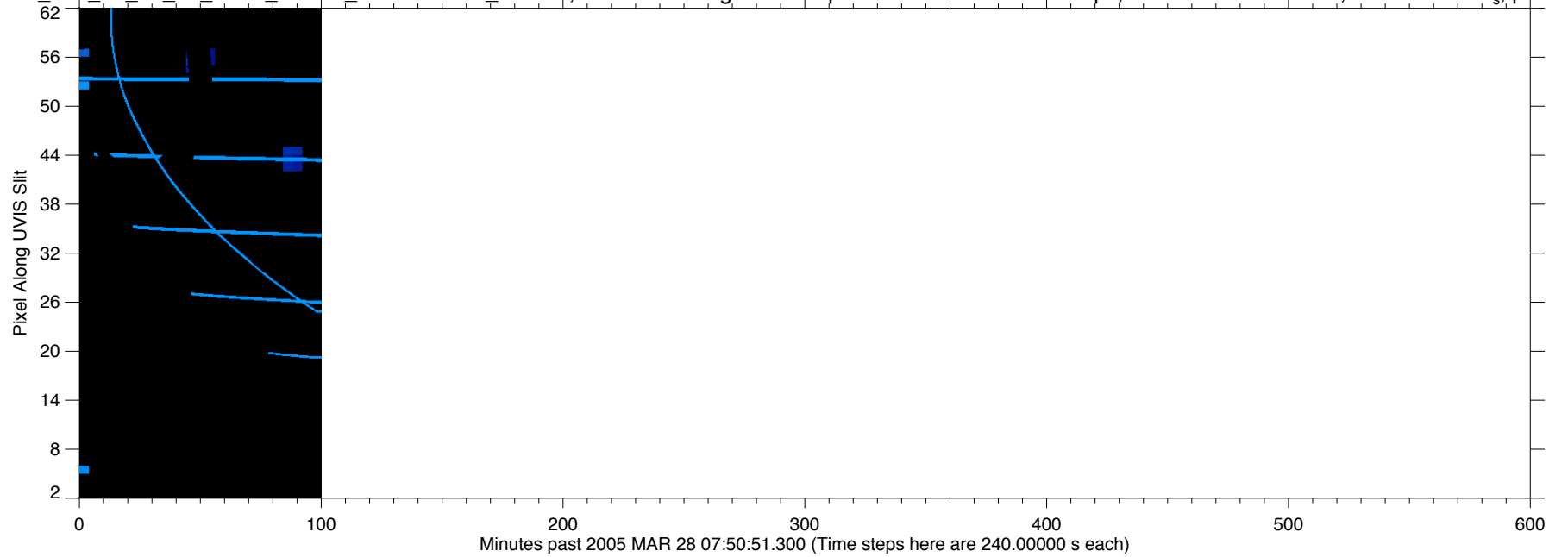




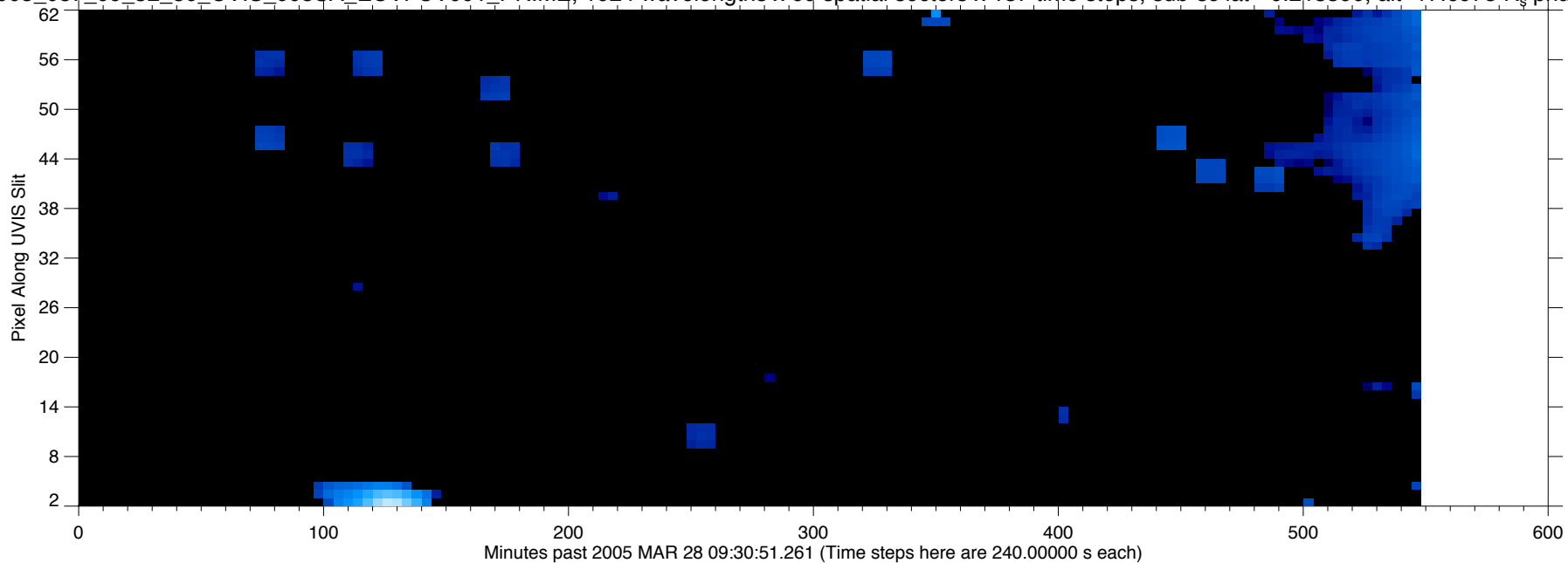
EUV2005\_087\_07\_52\_50\_UVIS\_005SA\_EUVFUV001\_PRIME, 1024 wavelengths x 60 spatial sectors x 25 time steps, sub-sc lat=-0.210361, alt=18.2300 R<sub>s</sub>, phase=32.4851



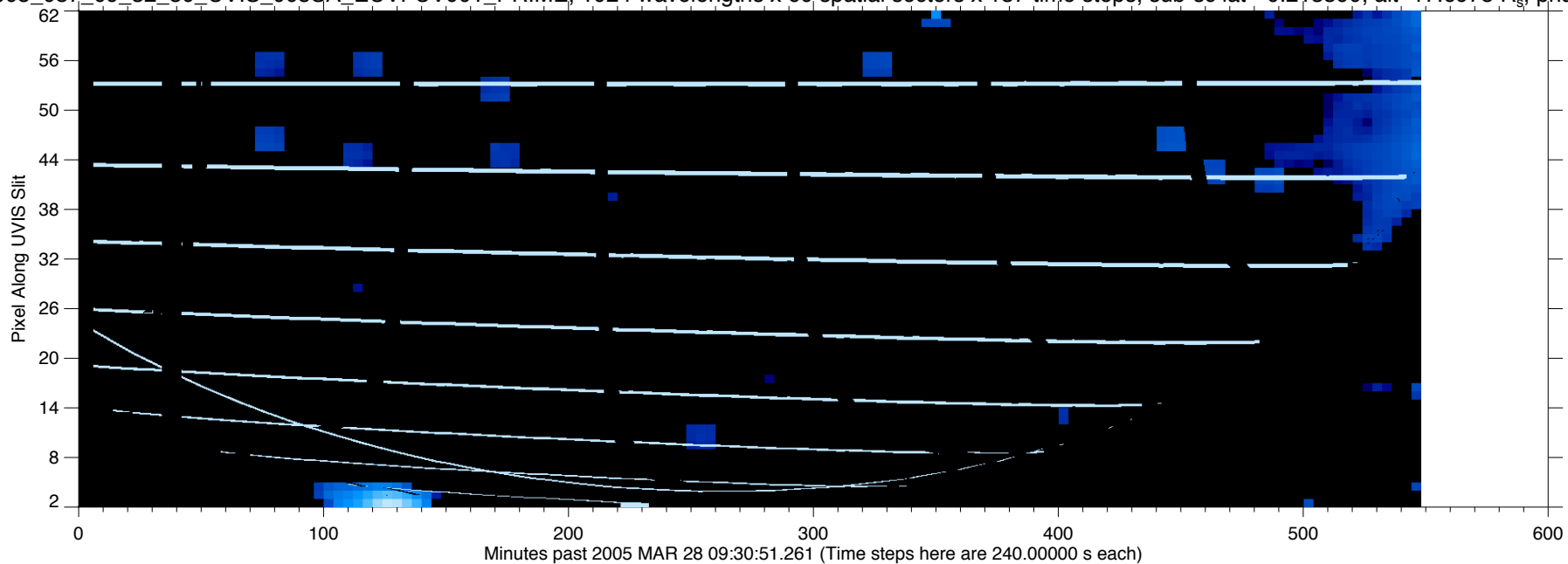
EUV2005\_087\_07\_52\_50\_UVIS\_005SA\_EUVFUV001\_PRIME, 1024 wavelengths x 60 spatial sectors x 25 time steps, sub-sc lat=-0.210361, alt=18.2300 R<sub>s</sub>, phase=32.4851



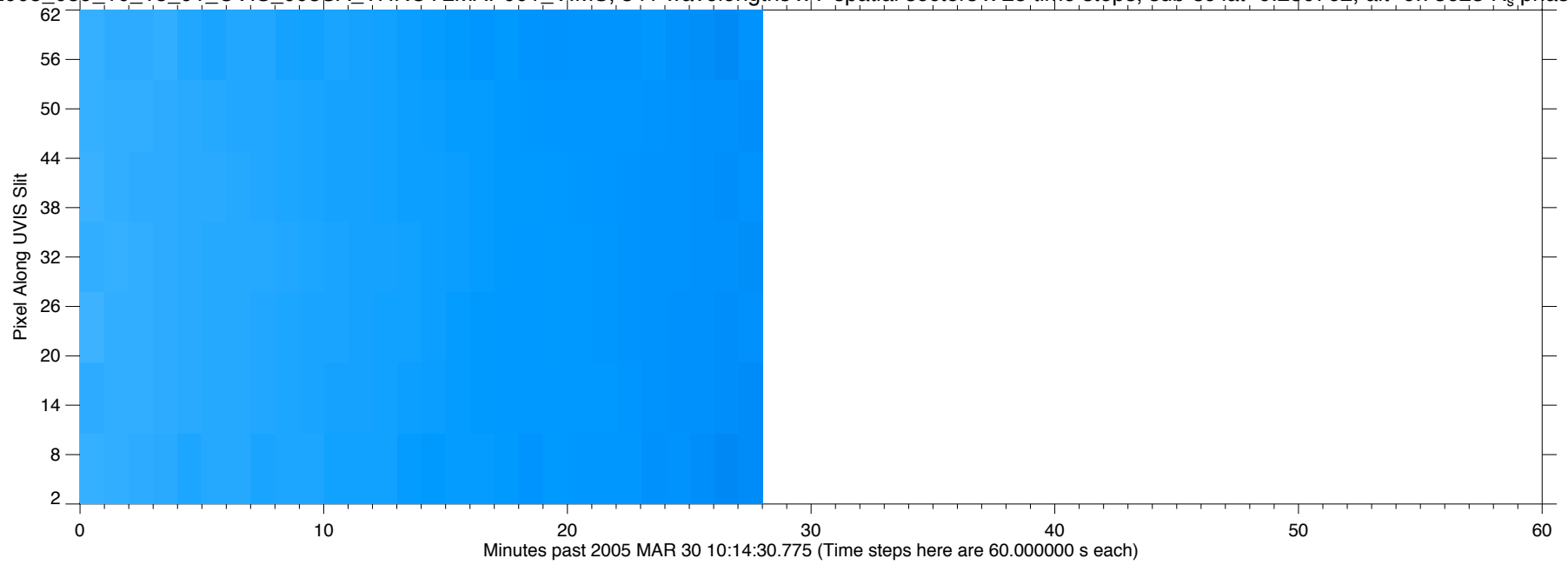
EUV2005\_087\_09\_32\_50\_UVIS\_005SA\_EUVFUV001\_PRIME, 1024 wavelengths x 60 spatial sectors x 137 time steps, sub-sc lat=-0.213390, alt=17.6975 R<sub>s</sub>, phase=31.7670



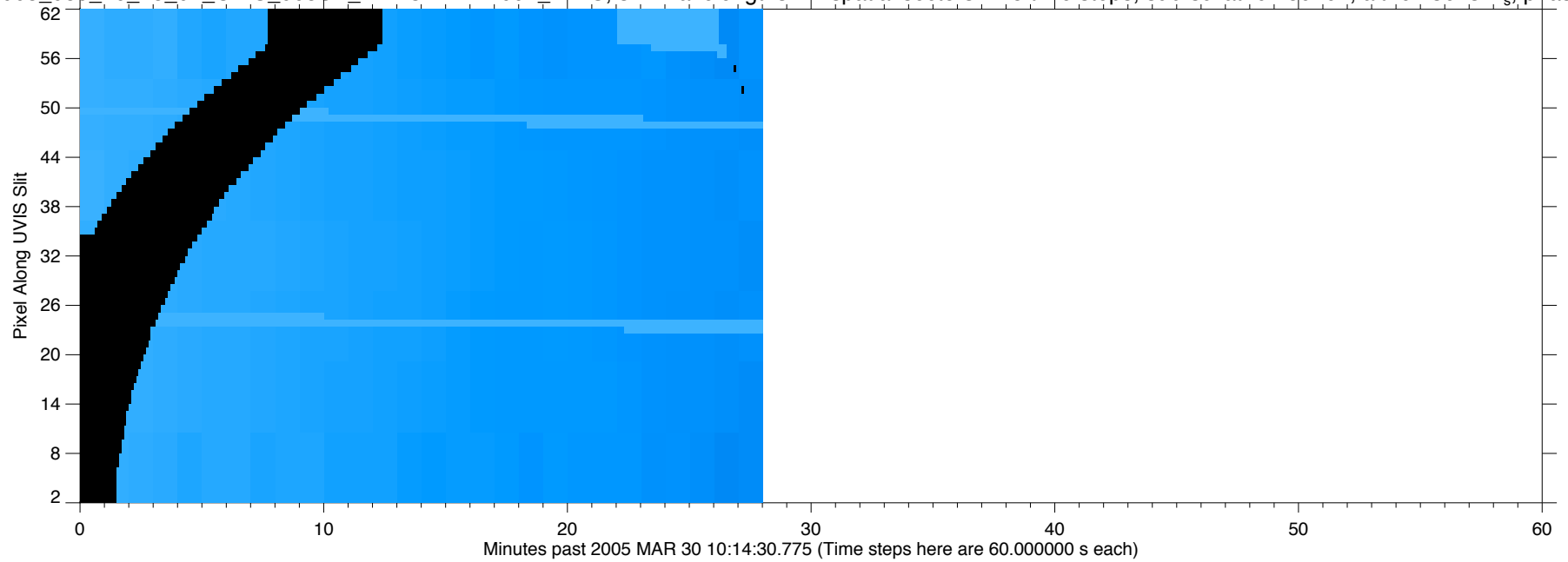
EUV2005\_087\_09\_32\_50\_UVIS\_005SA\_EUVFUV001\_PRIME, 1024 wavelengths x 60 spatial sectors x 137 time steps, sub-sc lat=-0.213390, alt=17.6975 R<sub>s</sub>, phase=31.7670



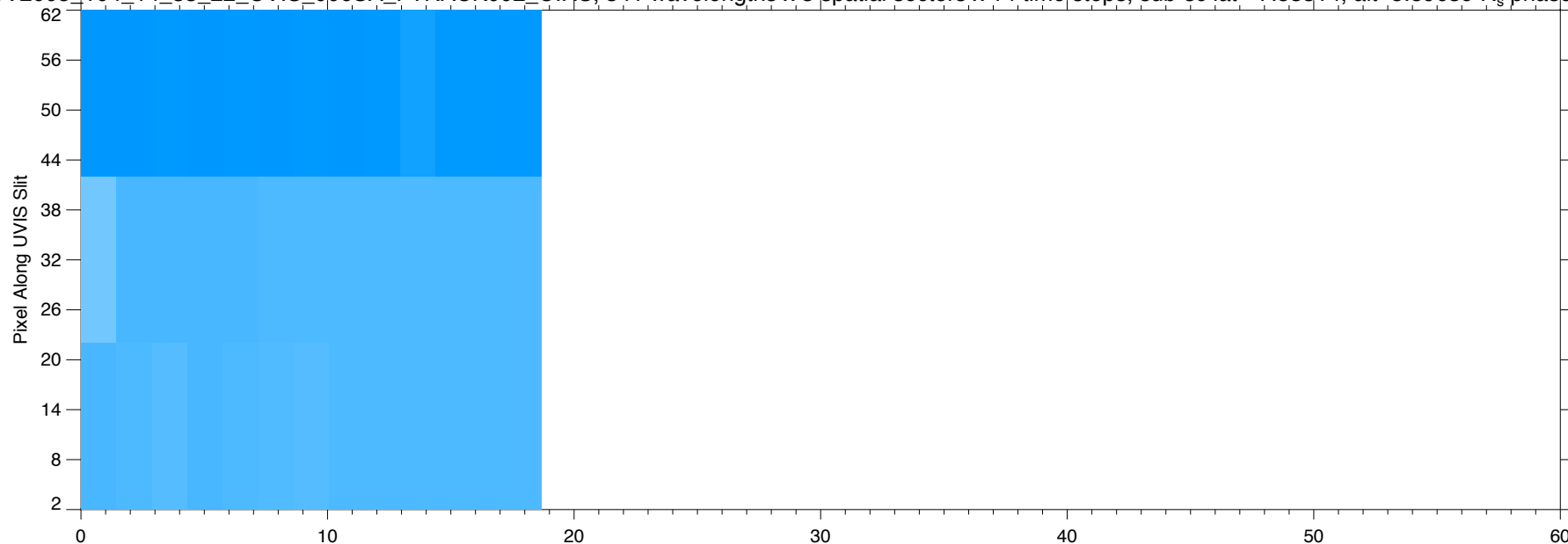
EUV2005\_089\_10\_15\_01\_UVIS\_005SA\_THRCYLMAP001\_VIMS, 341 wavelengths x 7 spatial sectors x 28 time steps, sub-sc lat=0.250762, alt=6.73623 R<sub>s</sub>, phase=137.417



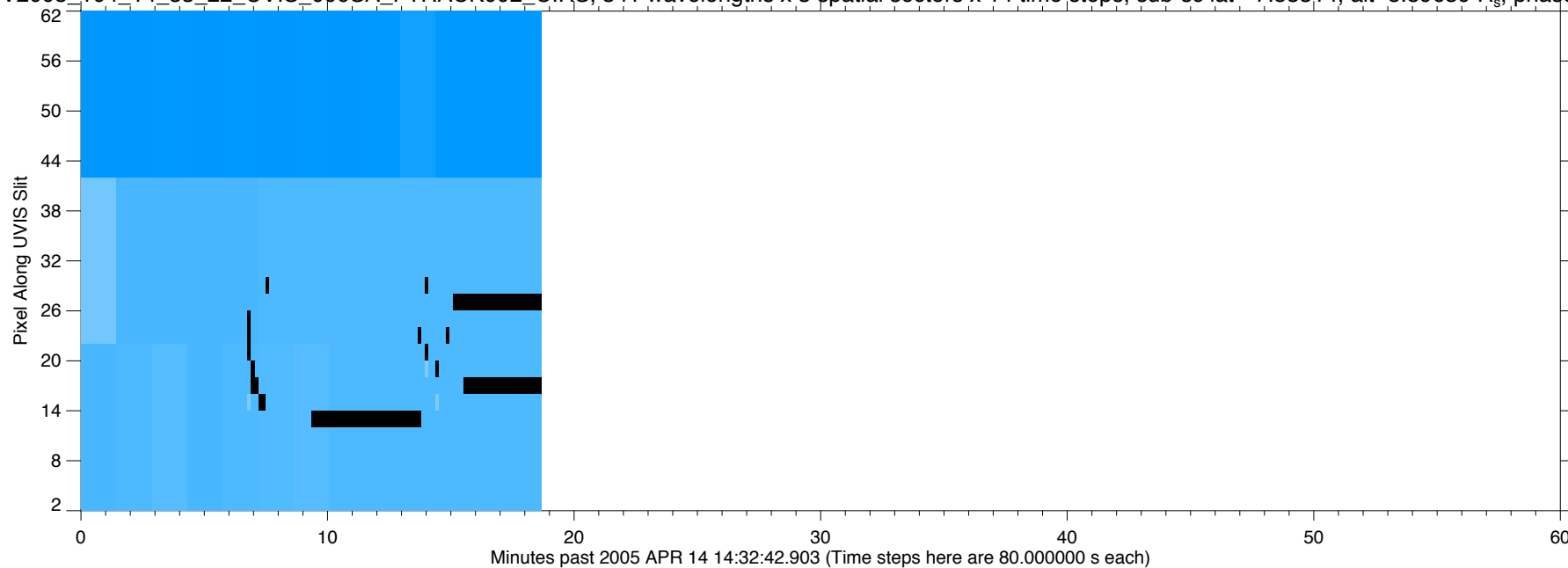
EUV2005\_089\_10\_15\_01\_UVIS\_005SA\_THRCYLMAP001\_VIMS, 341 wavelengths x 7 spatial sectors x 28 time steps, sub-sc lat=0.250762, alt=6.73623 R<sub>s</sub>, phase=137.417



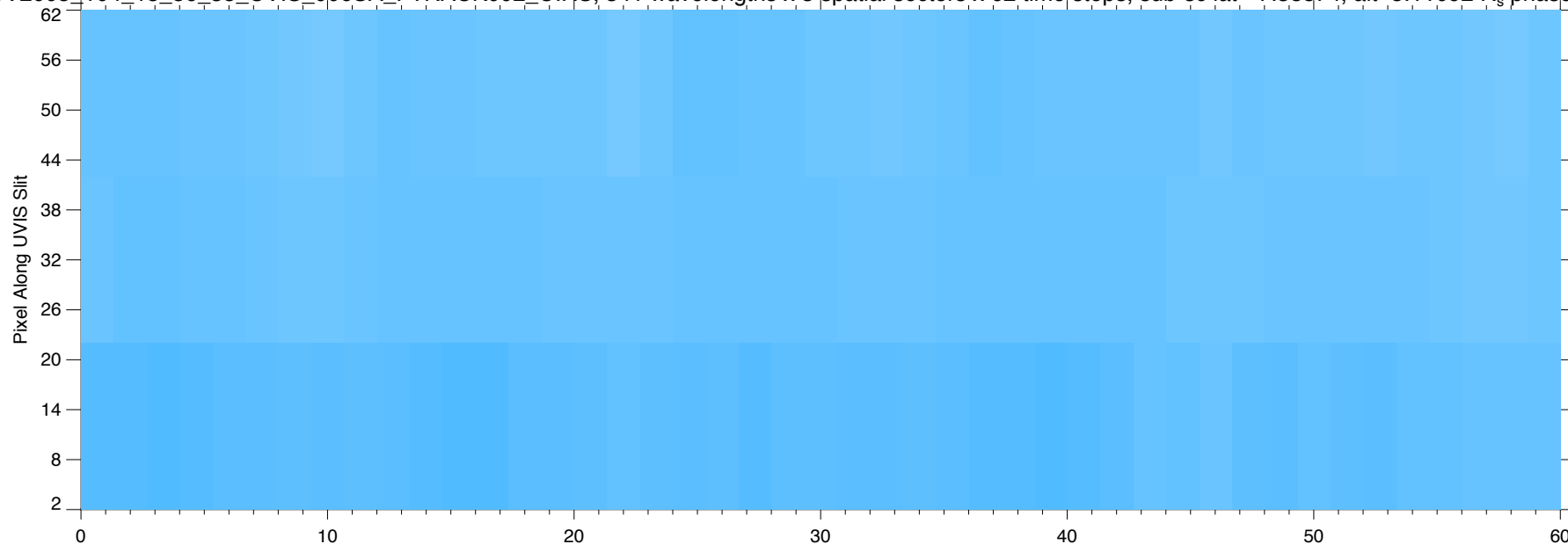
EUV2005\_104\_14\_33\_22\_UVIS\_006SA\_FTRACK002\_CIRS, 341 wavelengths x 3 spatial sectors x 14 time steps, sub-sc lat=-7.53314, alt=5.89639 R<sub>s</sub>, phase=14.5904



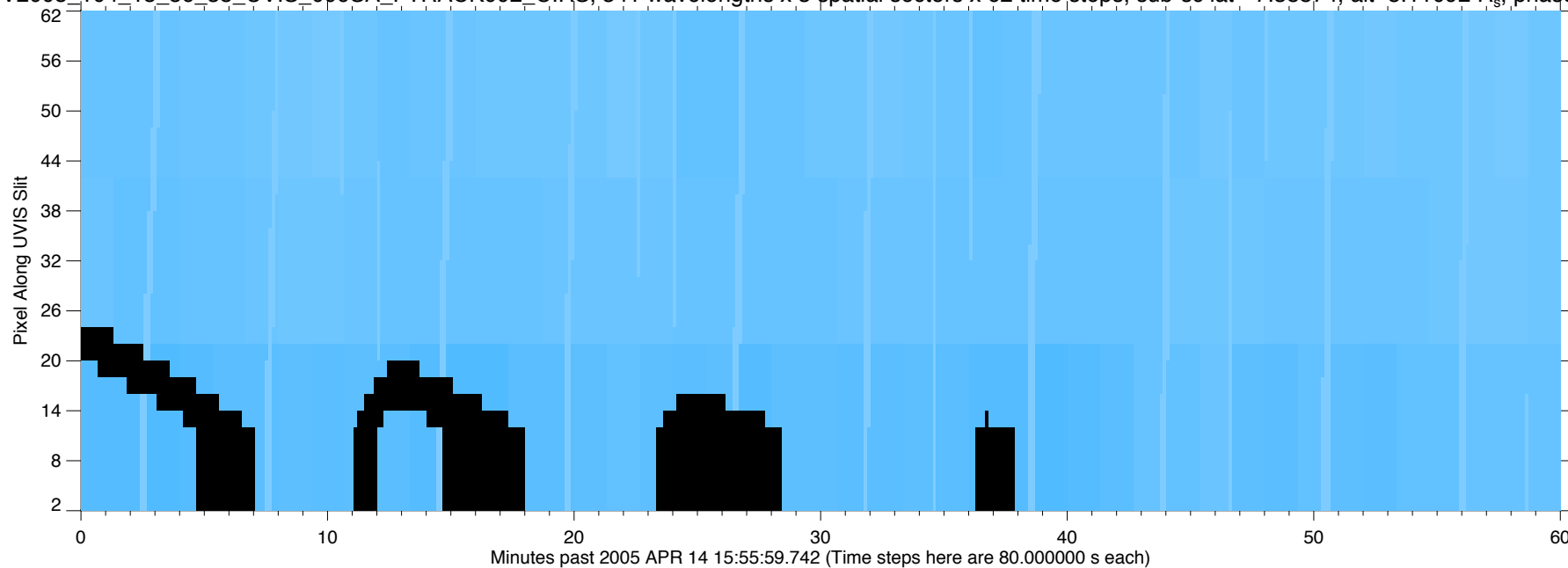
EUV2005\_104\_14\_33\_22\_UVIS\_006SA\_FTRACK002\_CIRS, 341 wavelengths x 3 spatial sectors x 14 time steps, sub-sc lat=-7.53314, alt=5.89639 R<sub>s</sub>, phase=14.5904



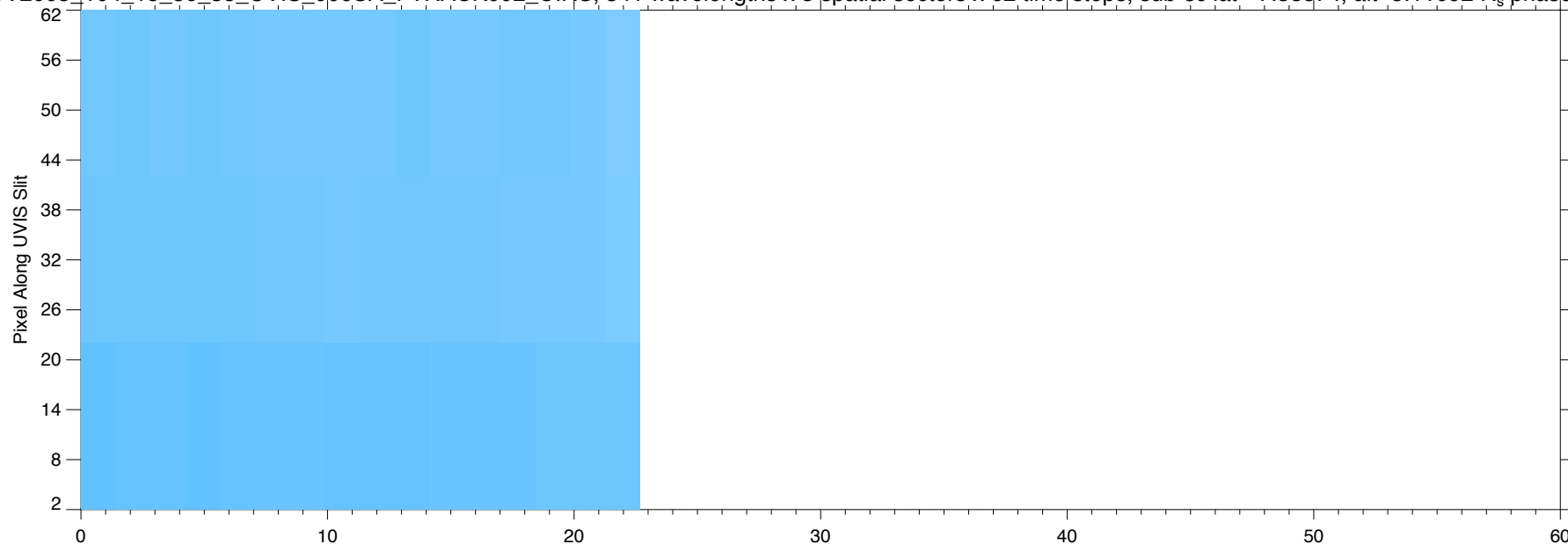
EUV2005\_104\_15\_56\_38\_UVIS\_006SA\_FTRACK002\_CIRS, 341 wavelengths x 3 spatial sectors x 62 time steps, sub-sc lat=-7.38874, alt=5.11092 R<sub>s</sub>, phase=15.2121



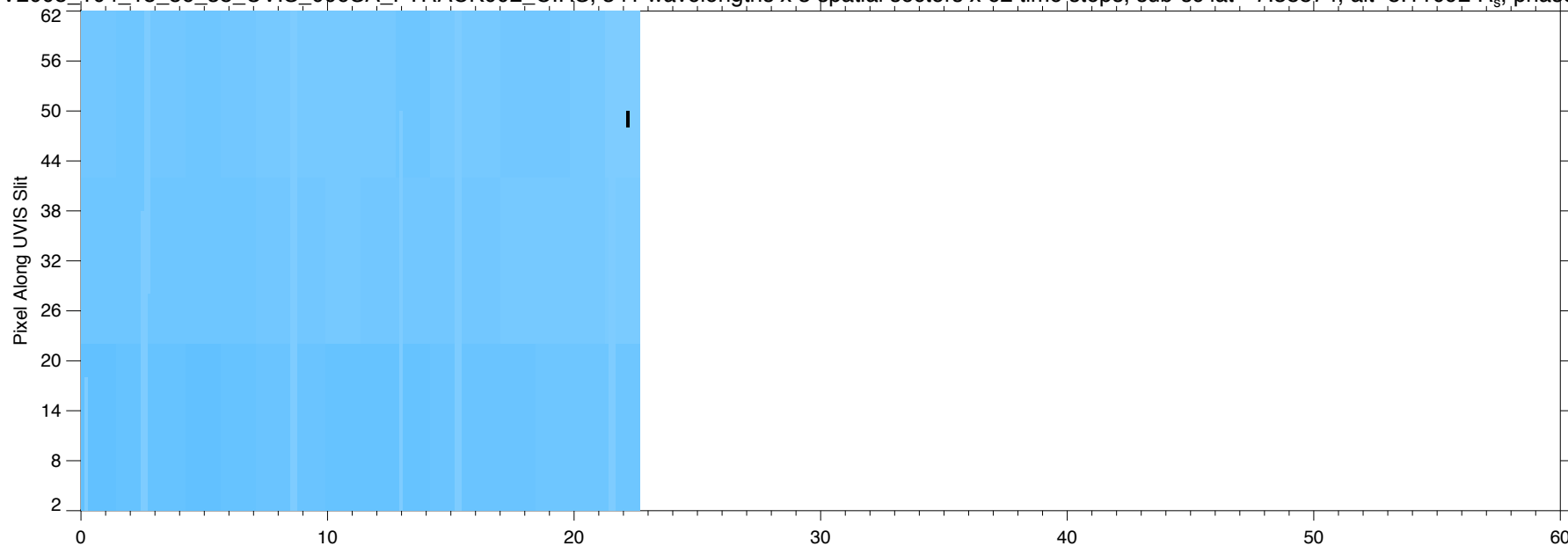
EUV2005\_104\_15\_56\_38\_UVIS\_006SA\_FTRACK002\_CIRS, 341 wavelengths x 3 spatial sectors x 62 time steps, sub-sc lat=-7.38874, alt=5.11092 R<sub>s</sub>, phase=15.2121



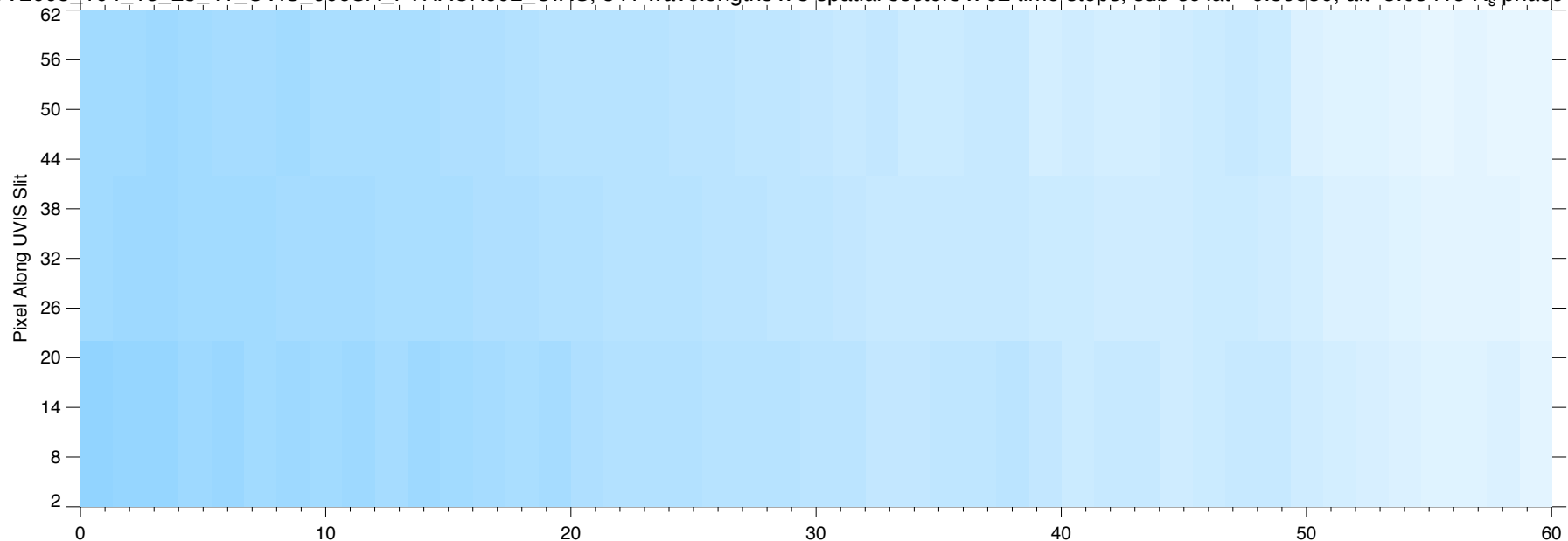
EUV2005\_104\_15\_56\_38\_UVIS\_006SA\_FTRACK002\_CIRS, 341 wavelengths x 3 spatial sectors x 62 time steps, sub-sc lat=-7.38874, alt=5.11092 R<sub>s</sub>, phase=15.2121



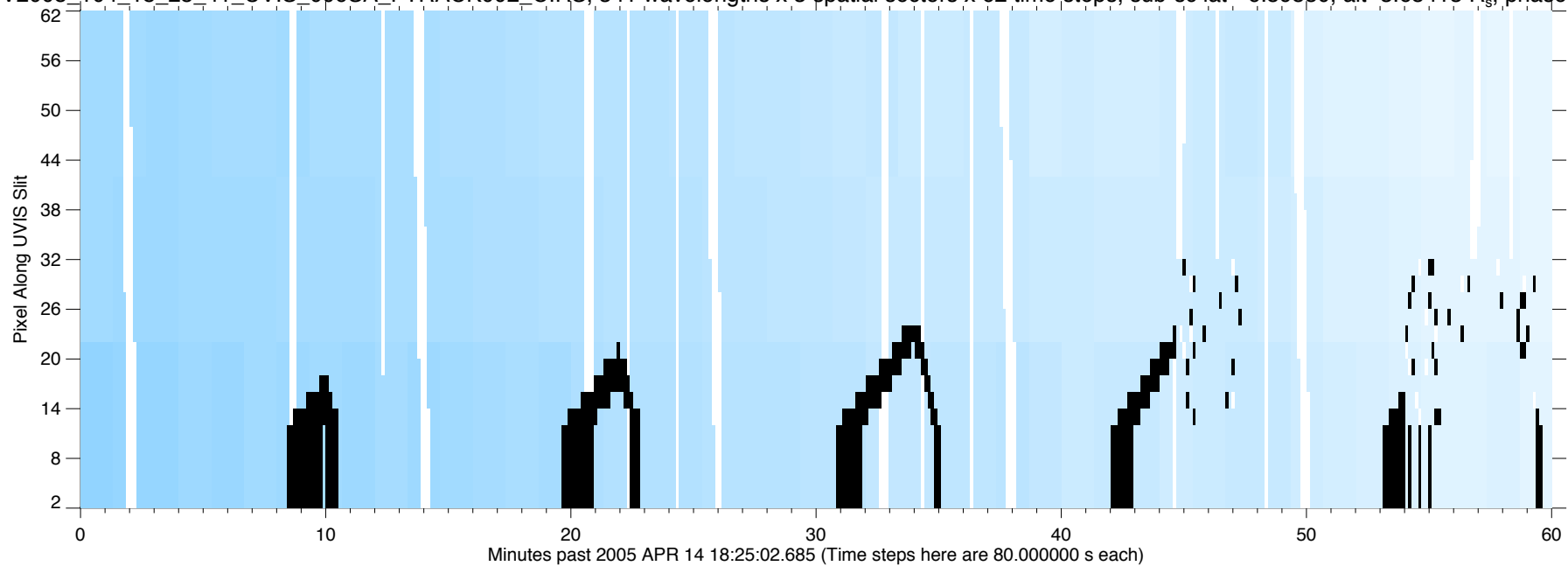
EUV2005\_104\_15\_56\_38\_UVIS\_006SA\_FTRACK002\_CIRS, 341 wavelengths x 3 spatial sectors x 62 time steps, sub-sc lat=-7.38874, alt=5.11092 R<sub>s</sub>, phase=15.2121



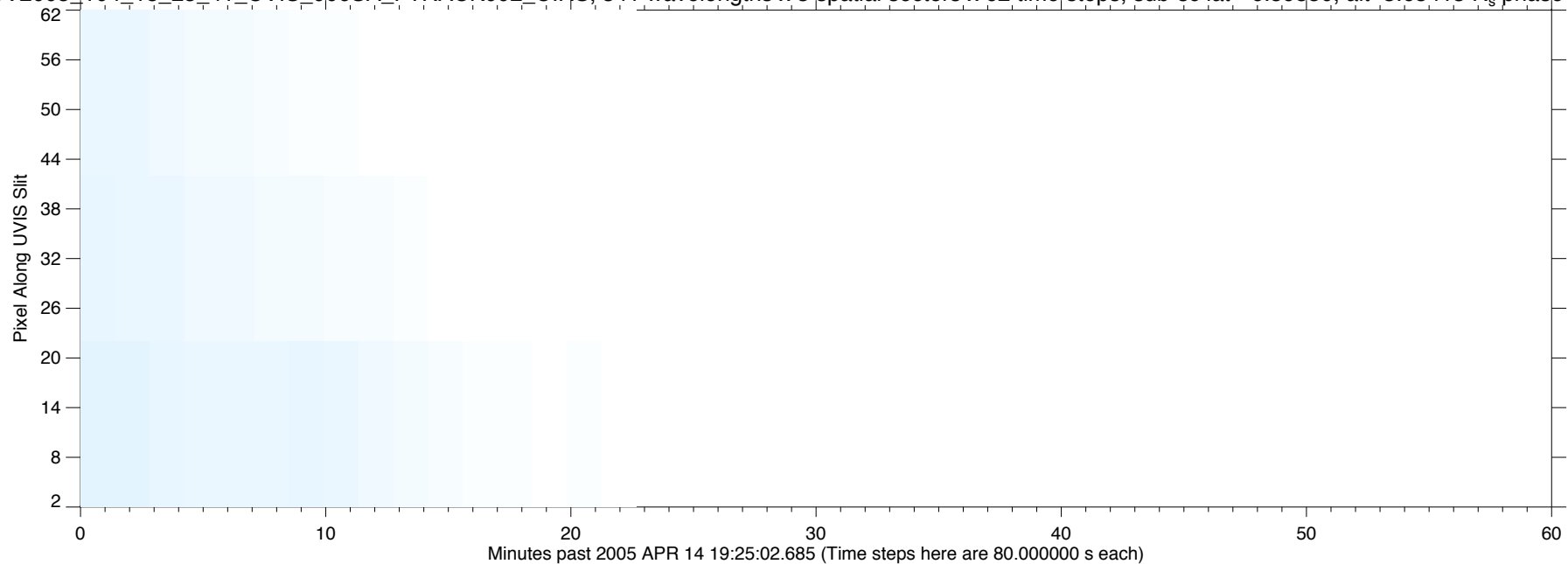
EUV2005\_104\_18\_25\_41\_UVIS\_006SA\_FTRACK002\_CIRS, 341 wavelengths x 3 spatial sectors x 62 time steps, sub-sc lat=-6.59550, alt=3.65413 R<sub>s</sub>, phase=25.3491



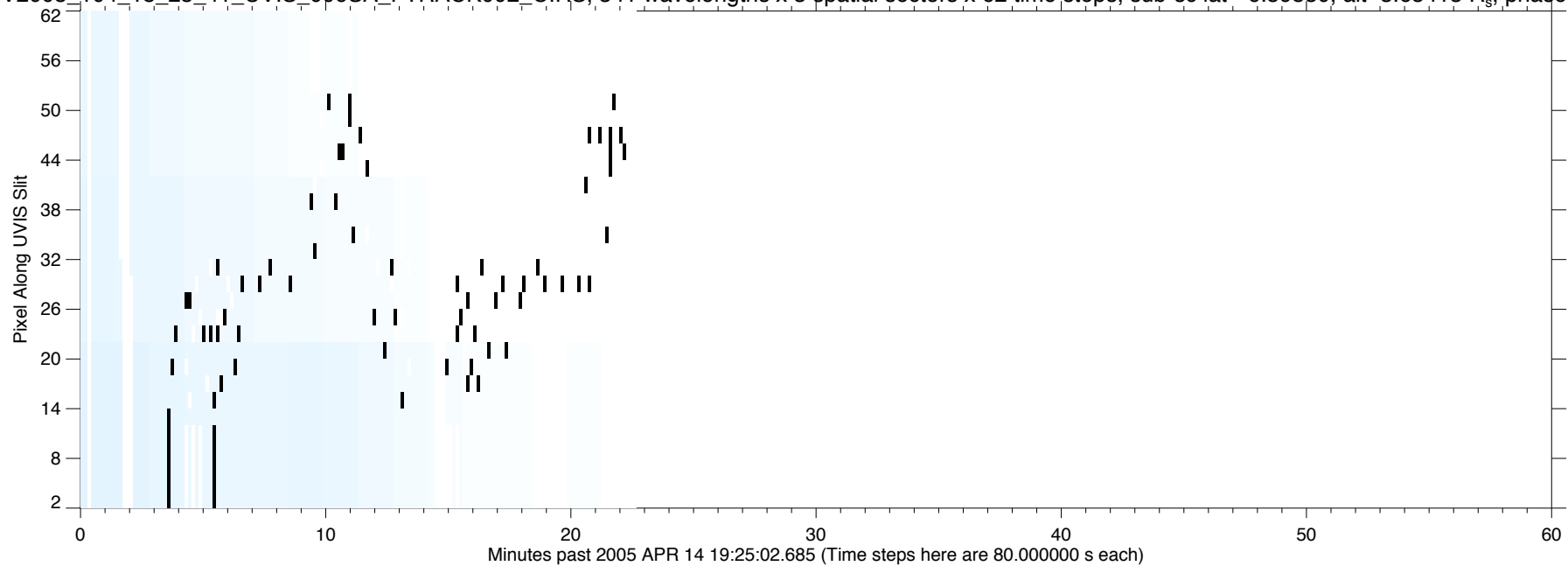
EUV2005\_104\_18\_25\_41\_UVIS\_006SA\_FTRACK002\_CIRS, 341 wavelengths x 3 spatial sectors x 62 time steps, sub-sc lat=-6.59550, alt=3.65413 R<sub>s</sub>, phase=25.3491



EUV2005\_104\_18\_25\_41\_UVIS\_006SA\_FTRACK002\_CIRS, 341 wavelengths x 3 spatial sectors x 62 time steps, sub-sc lat=-6.59550, alt=3.65413 R<sub>s</sub>, phase=25.3491

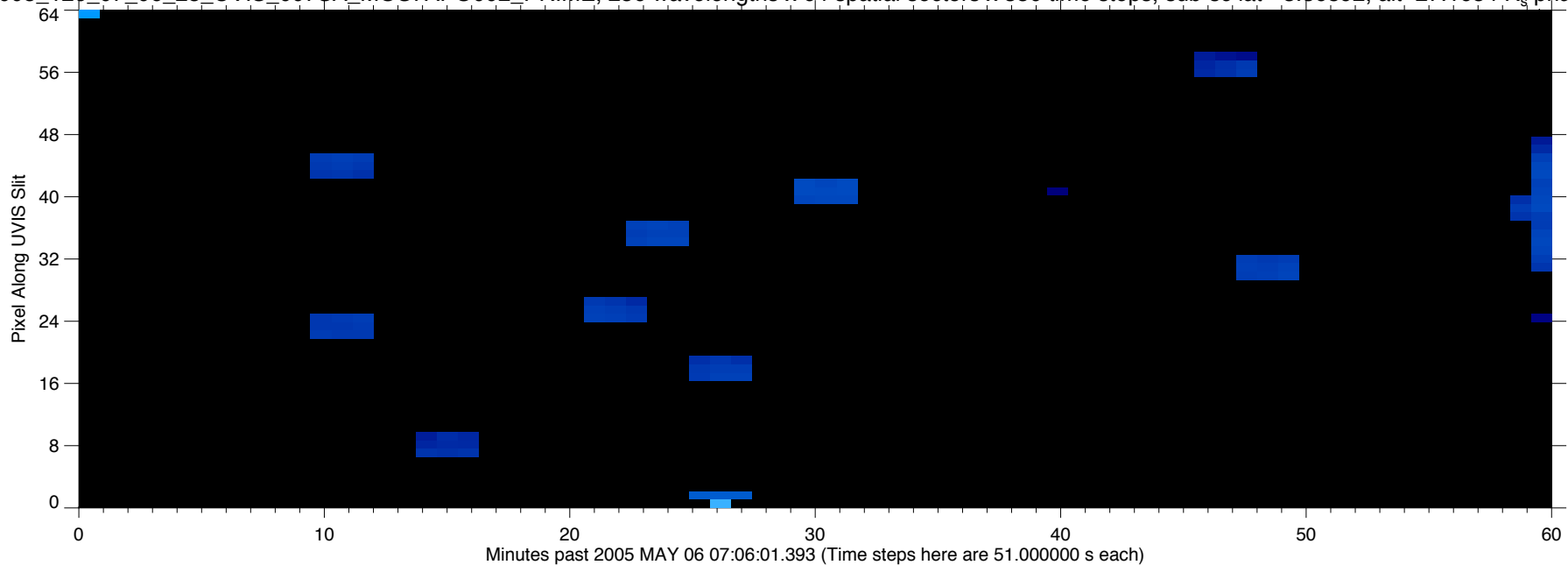


EUV2005\_104\_18\_25\_41\_UVIS\_006SA\_FTRACK002\_CIRS, 341 wavelengths x 3 spatial sectors x 62 time steps, sub-sc lat=-6.59550, alt=3.65413 R<sub>s</sub>, phase=25.3491

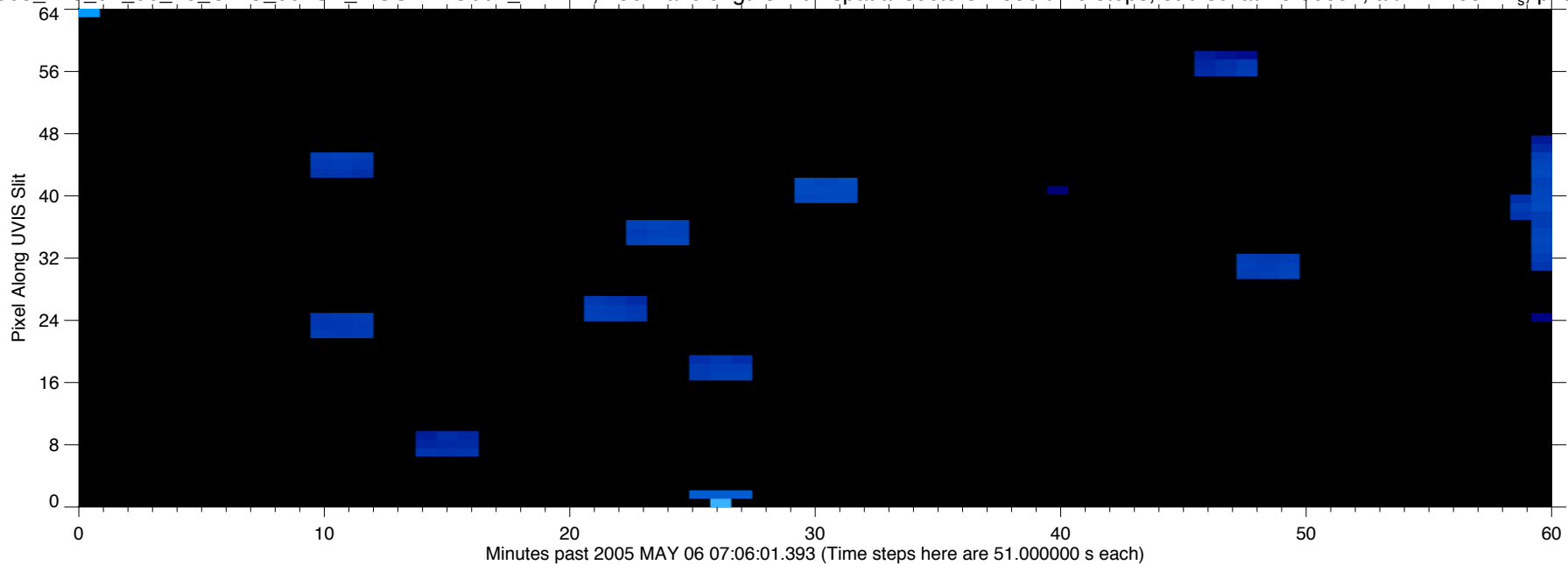




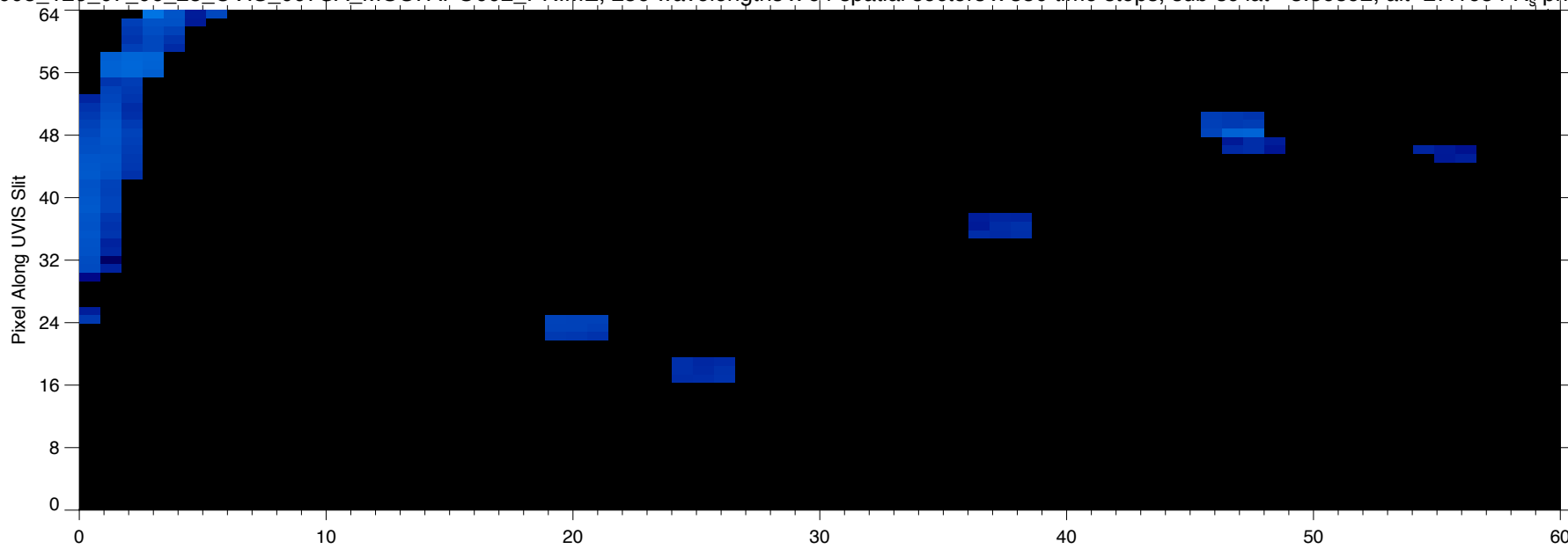
EUV2005\_126\_07\_06\_25\_UVIS\_007SA\_MOS7APO002\_PRIME, 256 wavelengths x 64 spatial sectors x 350 time steps, sub-sc lat=-3.86892, alt=27.1654 R<sub>s</sub>, phase=89.0424



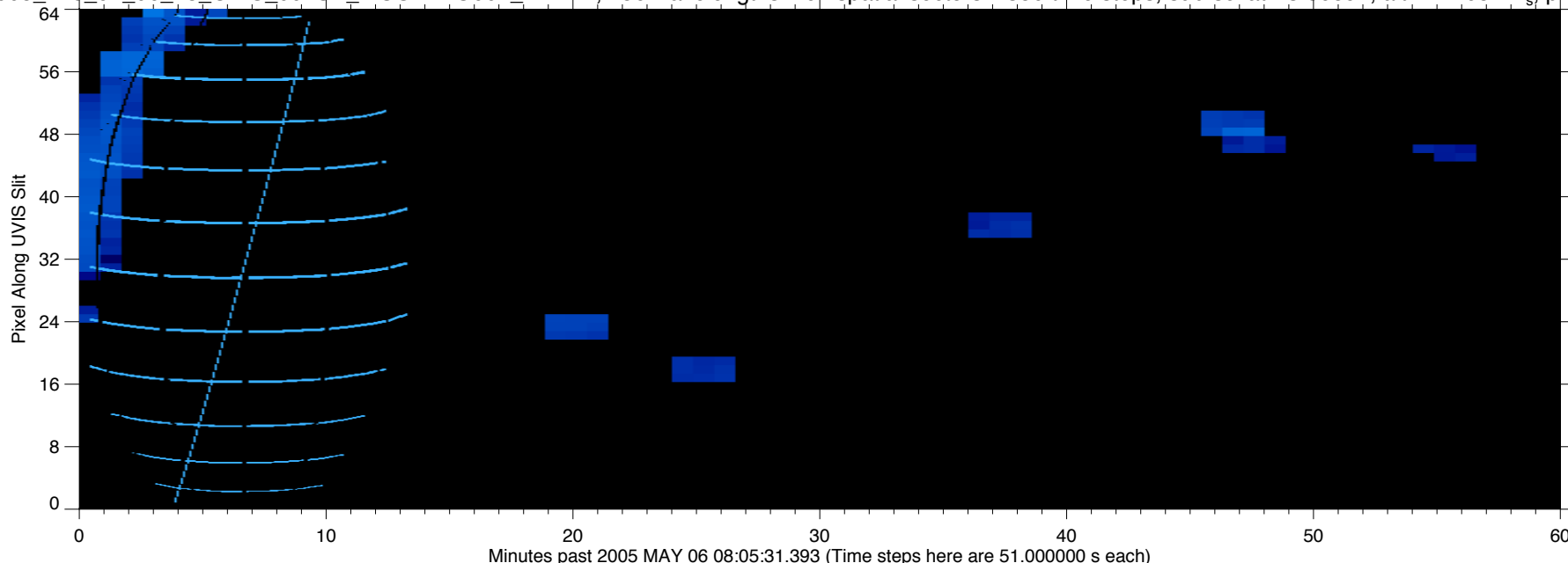
EUV2005\_126\_07\_06\_25\_UVIS\_007SA\_MOS7APO002\_PRIME, 256 wavelengths x 64 spatial sectors x 350 time steps, sub-sc lat=-3.86892, alt=27.1654 R<sub>s</sub>, phase=89.0424



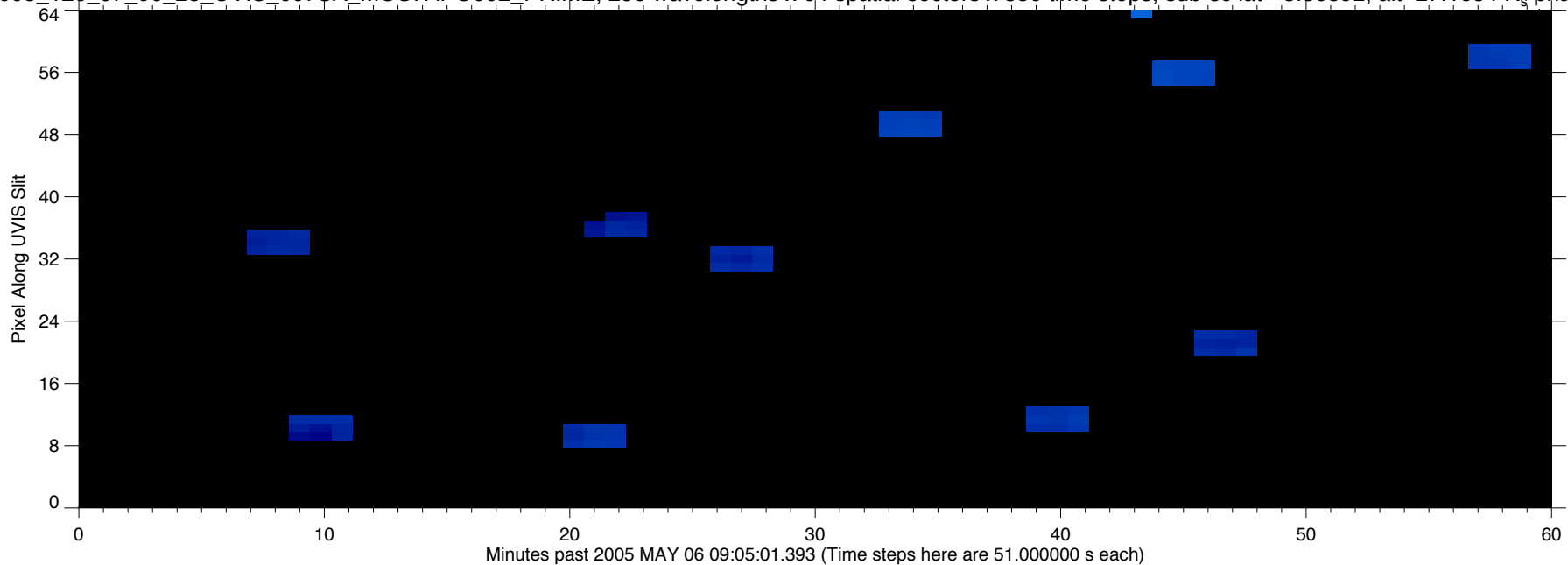
EUV2005\_126\_07\_06\_25\_UVIS\_007SA\_MOS7APO002\_PRIME, 256 wavelengths x 64 spatial sectors x 350 time steps, sub-sc lat=-3.86892, alt=27.1654 R<sub>s</sub>, phase=89.0424



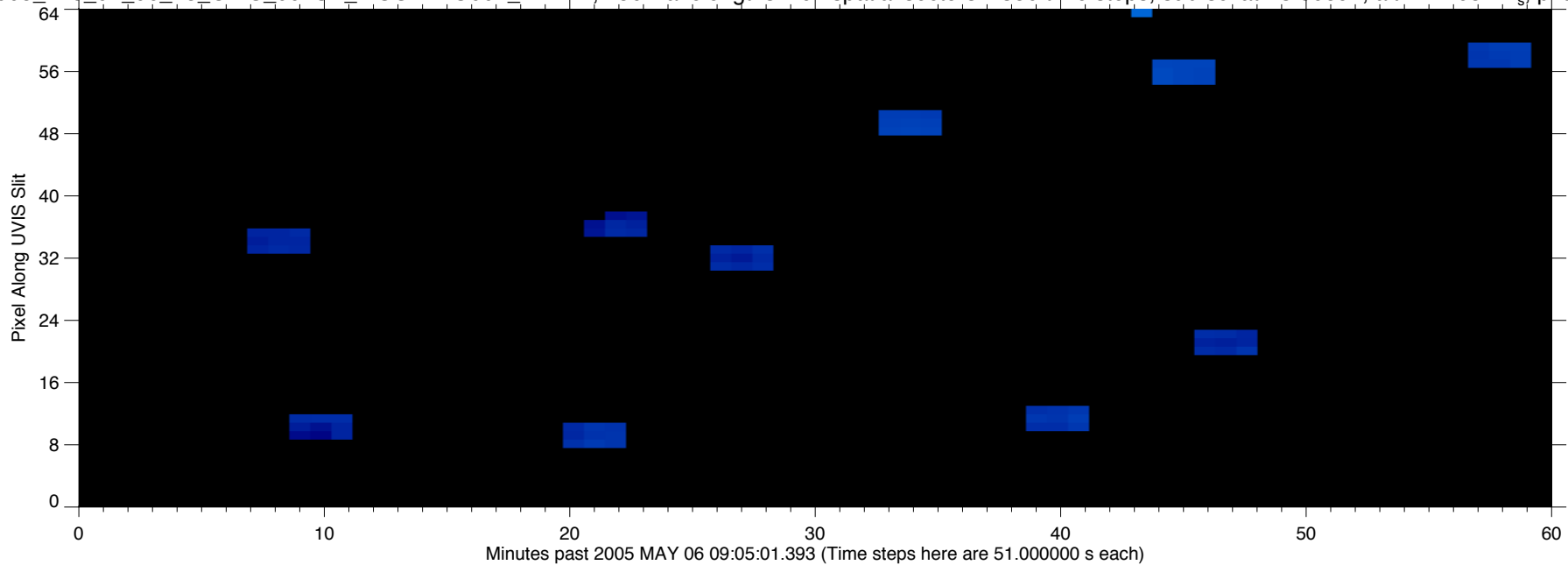
EUV2005\_126\_07\_06\_25\_UVIS\_007SA\_MOS7APO002\_PRIME, 256 wavelengths x 64 spatial sectors x 350 time steps, sub-sc lat=-3.86892, alt=27.1654 R<sub>s</sub>, phase=89.0424



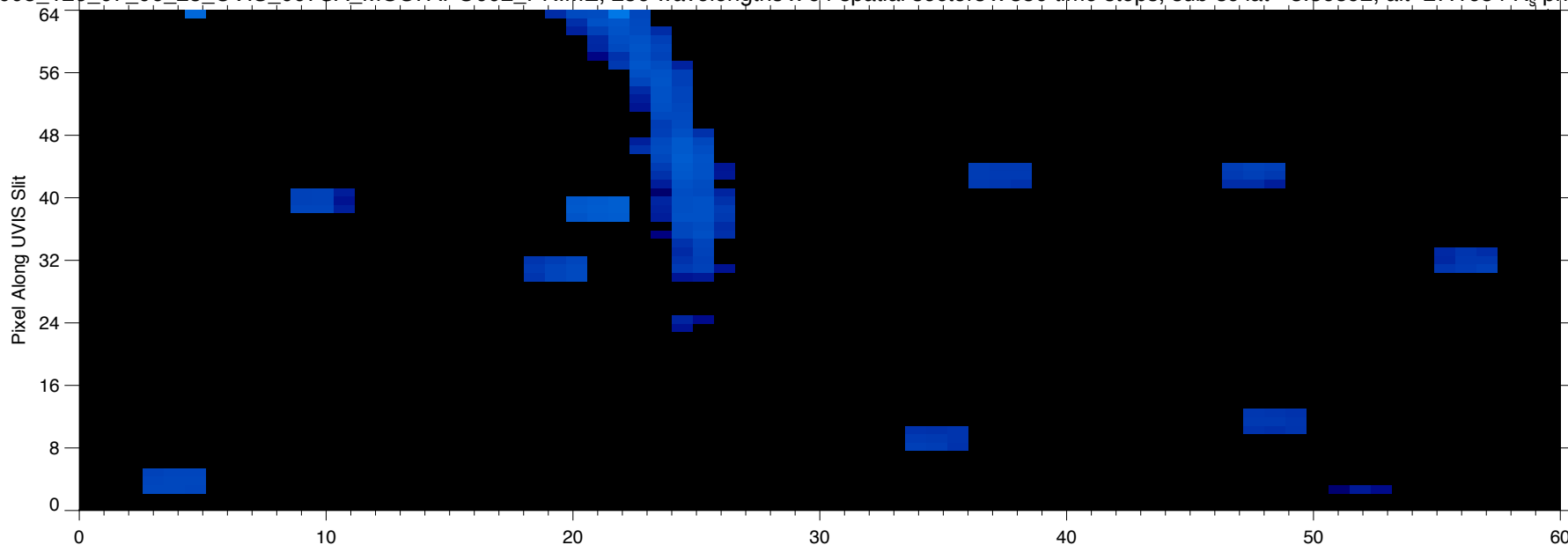
EUV2005\_126\_07\_06\_25\_UVIS\_007SA\_MOS7APO002\_PRIME, 256 wavelengths x 64 spatial sectors x 350 time steps, sub-sc lat=-3.86892, alt=27.1654 R<sub>s</sub>, phase=89.0424



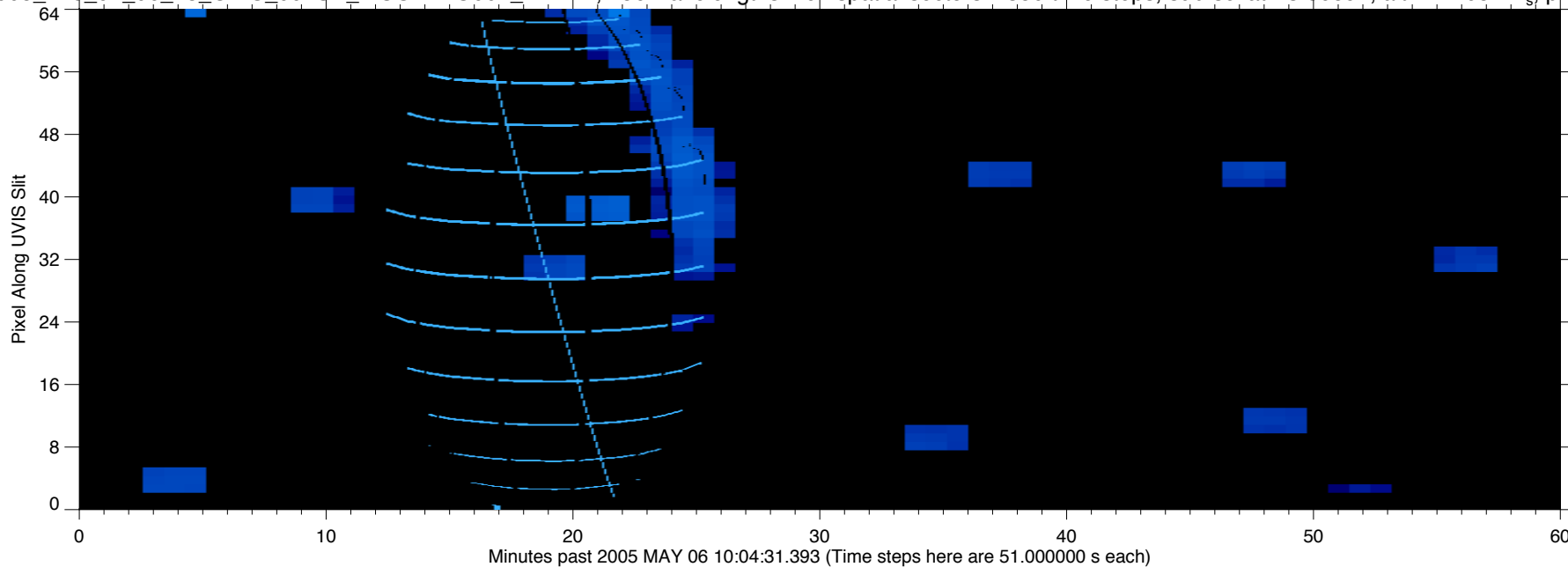
EUV2005\_126\_07\_06\_25\_UVIS\_007SA\_MOS7APO002\_PRIME, 256 wavelengths x 64 spatial sectors x 350 time steps, sub-sc lat=-3.86892, alt=27.1654 R<sub>s</sub>, phase=89.0424



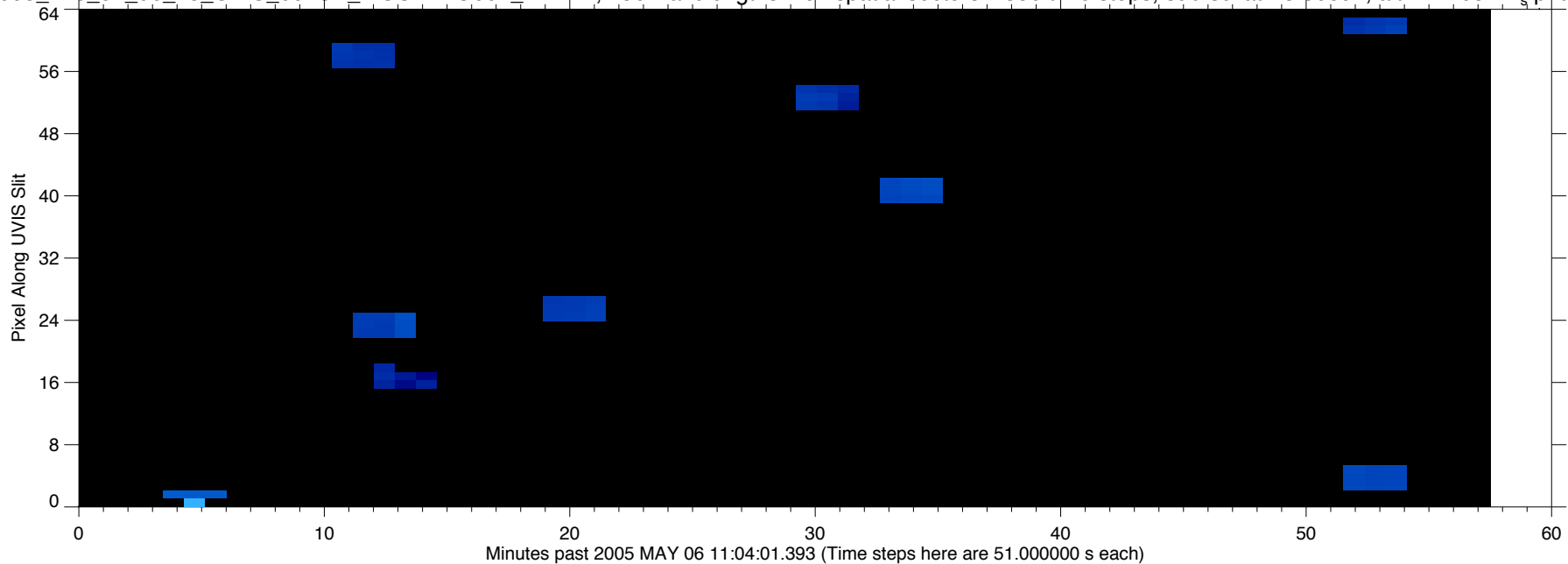
EUV2005\_126\_07\_06\_25\_UVIS\_007SA\_MOS7APO002\_PRIME, 256 wavelengths x 64 spatial sectors x 350 time steps, sub-sc lat=-3.86892, alt=27.1654 R<sub>s</sub>, phase=89.0424



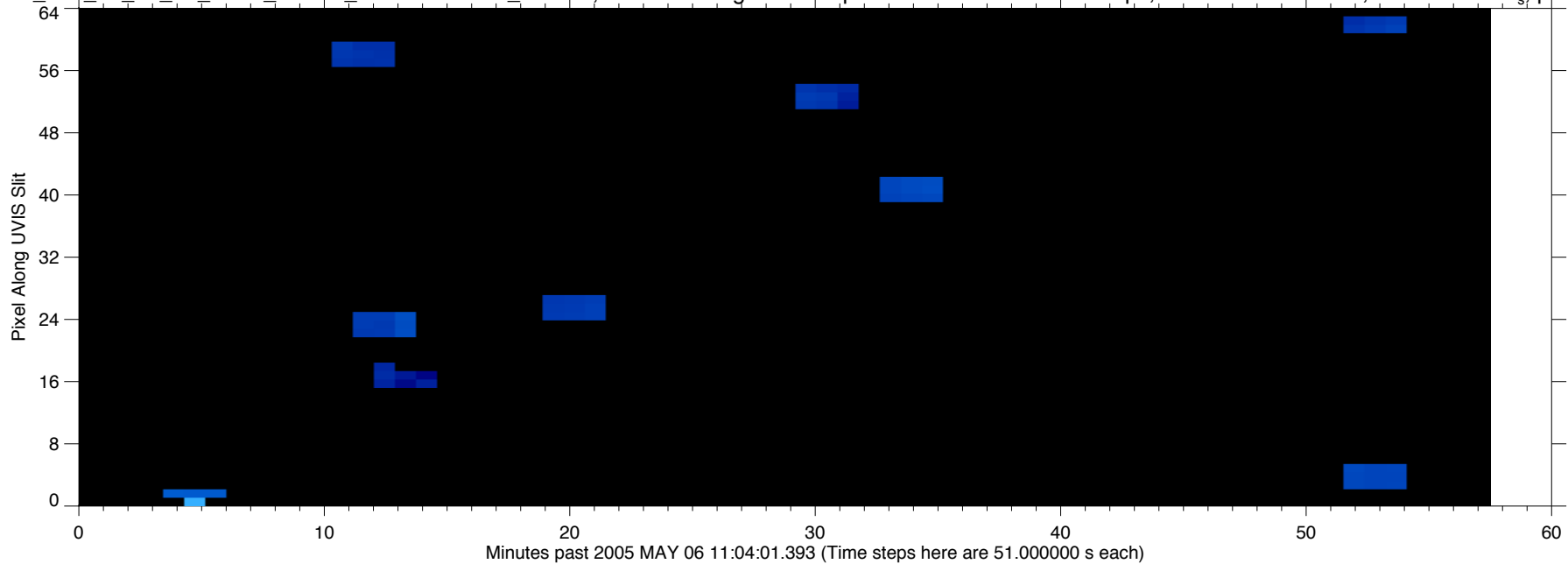
EUV2005\_126\_07\_06\_25\_UVIS\_007SA\_MOS7APO002\_PRIME, 256 wavelengths x 64 spatial sectors x 350 time steps, sub-sc lat=-3.86892, alt=27.1654 R<sub>s</sub>, phase=89.0424



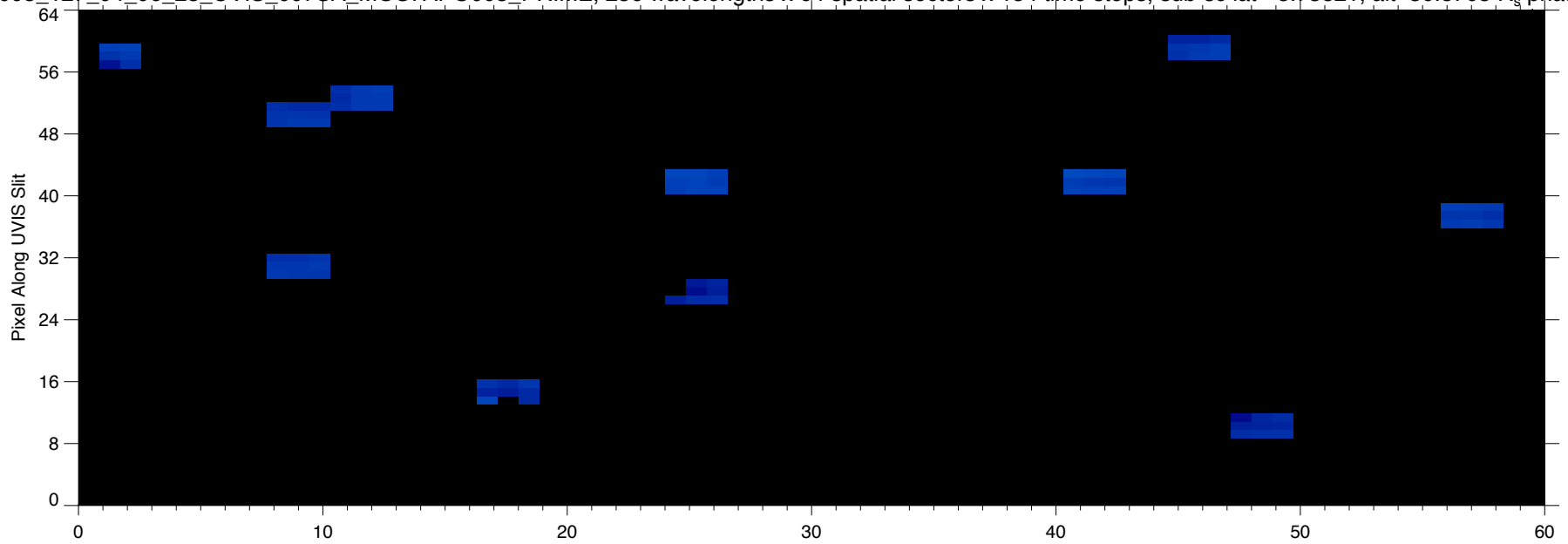
EUV2005\_126\_07\_06\_25\_UVIS\_007SA\_MOS7APO002\_PRIME, 256 wavelengths x 64 spatial sectors x 350 time steps, sub-sc lat=-3.86892, alt=27.1654 R<sub>s</sub>, phase=89.0424



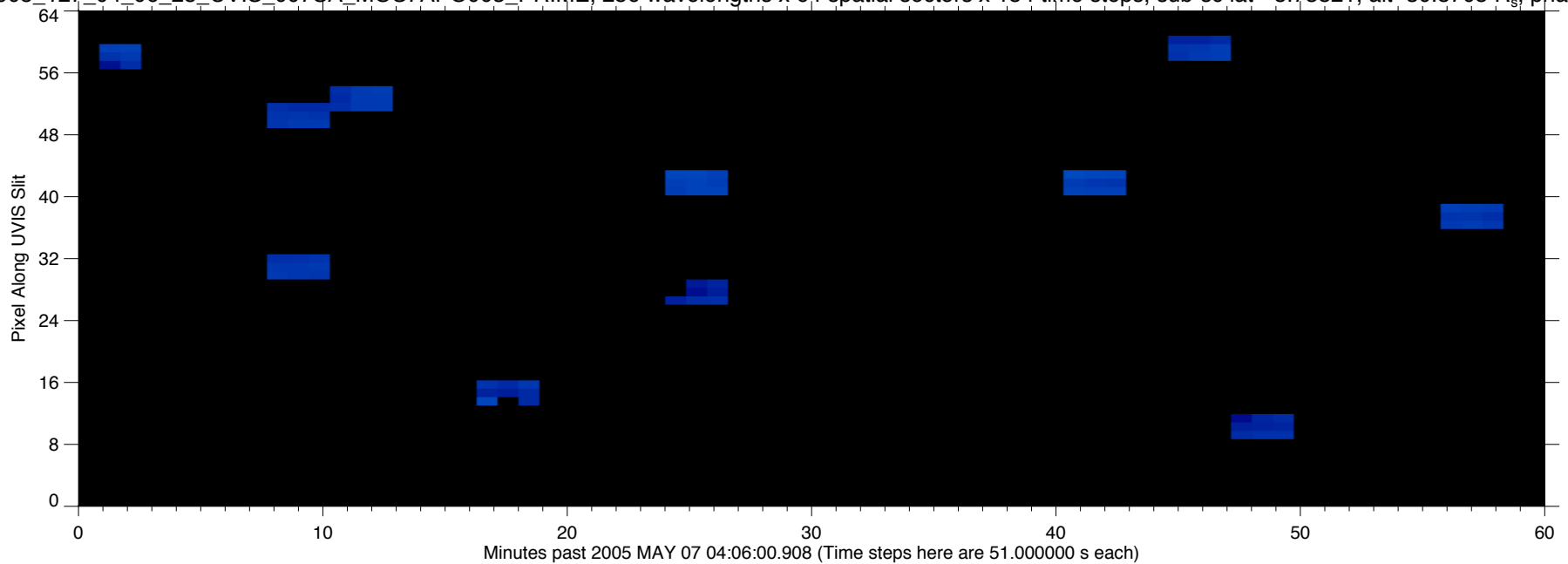
EUV2005\_126\_07\_06\_25\_UVIS\_007SA\_MOS7APO002\_PRIME, 256 wavelengths x 64 spatial sectors x 350 time steps, sub-sc lat=-3.86892, alt=27.1654 R<sub>s</sub>, phase=89.0424



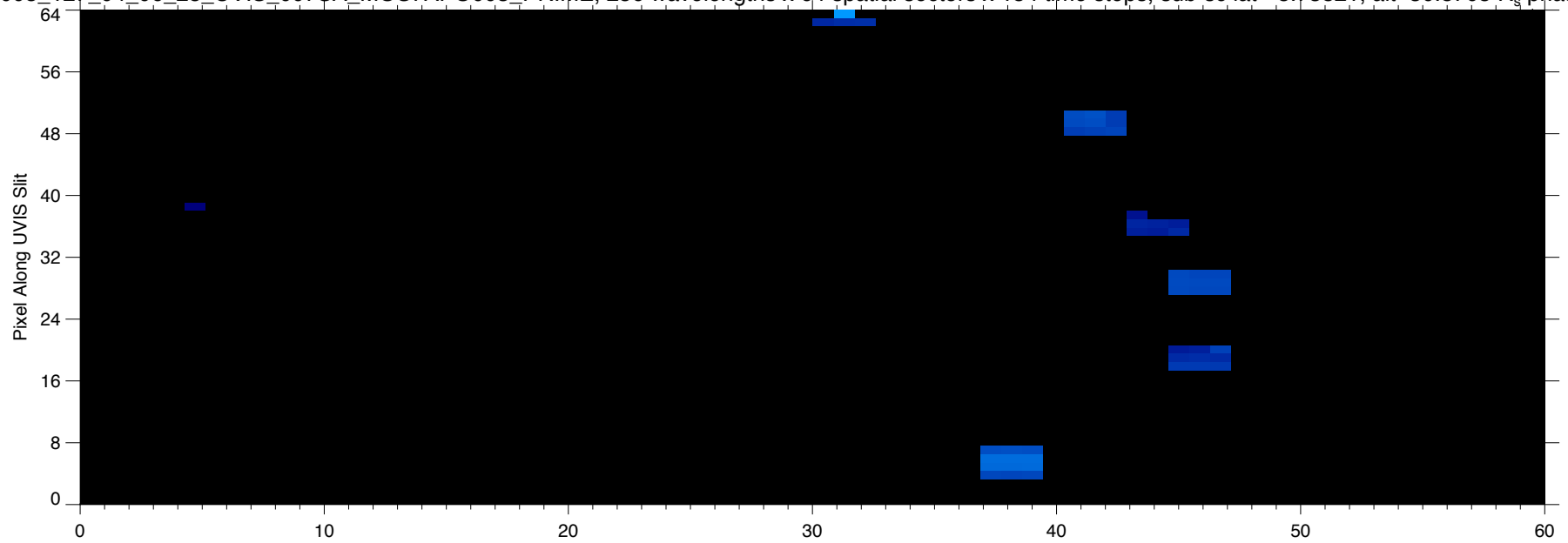
EUV2005\_127\_04\_06\_25\_UVIS\_007SA\_MOS7APO003\_PRIME, 256 wavelengths x 64 spatial sectors x 154 time steps, sub-sc lat=-5.73821, alt=30.8705 R<sub>s</sub>, phase=83.9507



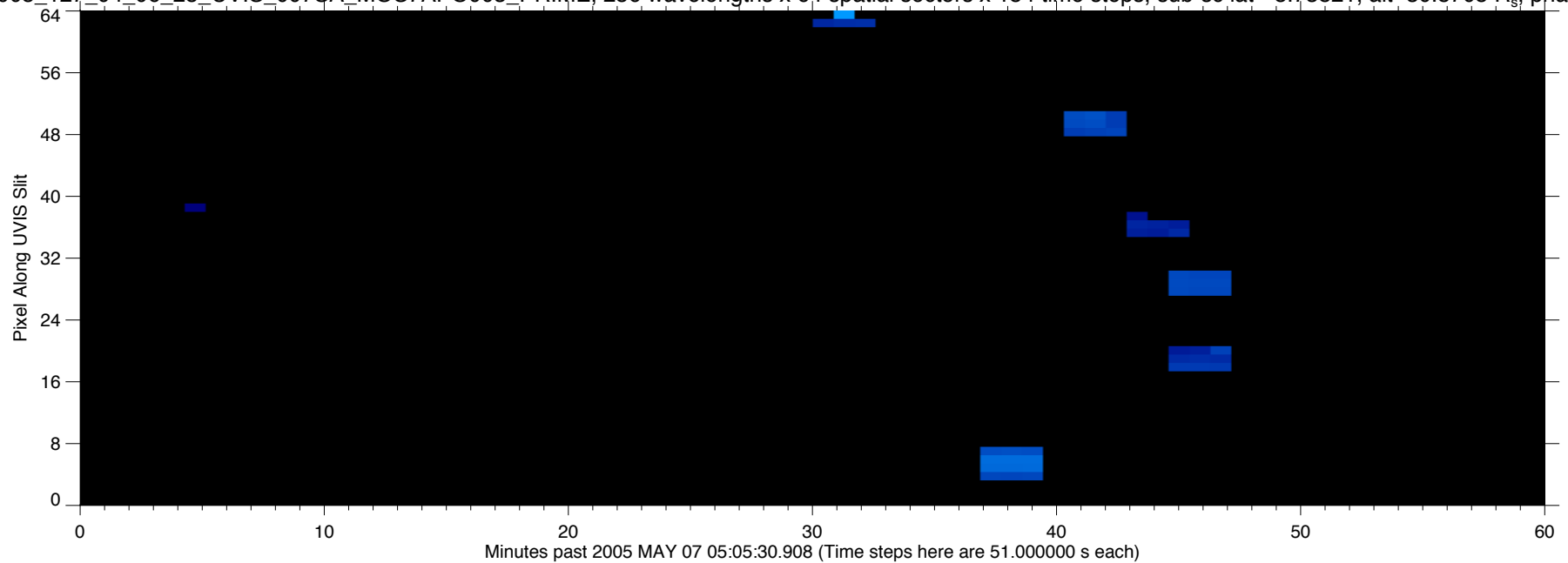
EUV2005\_127\_04\_06\_25\_UVIS\_007SA\_MOS7APO003\_PRIME, 256 wavelengths x 64 spatial sectors x 154 time steps, sub-sc lat=-5.73821, alt=30.8705 R<sub>s</sub>, phase=83.9507



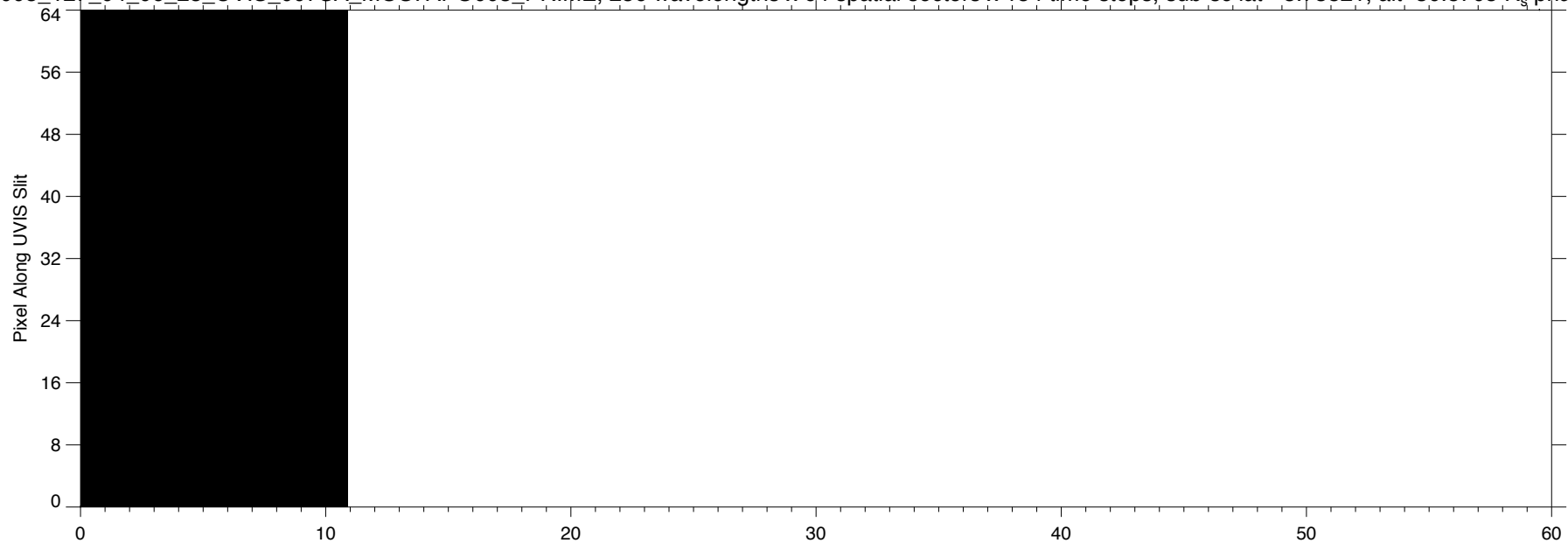
EUV2005\_127\_04\_06\_25\_UVIS\_007SA\_MOS7APO003\_PRIME, 256 wavelengths x 64 spatial sectors x 154 time steps, sub-sc lat=-5.73821, alt=30.8705 R<sub>s</sub>, phase=83.9507



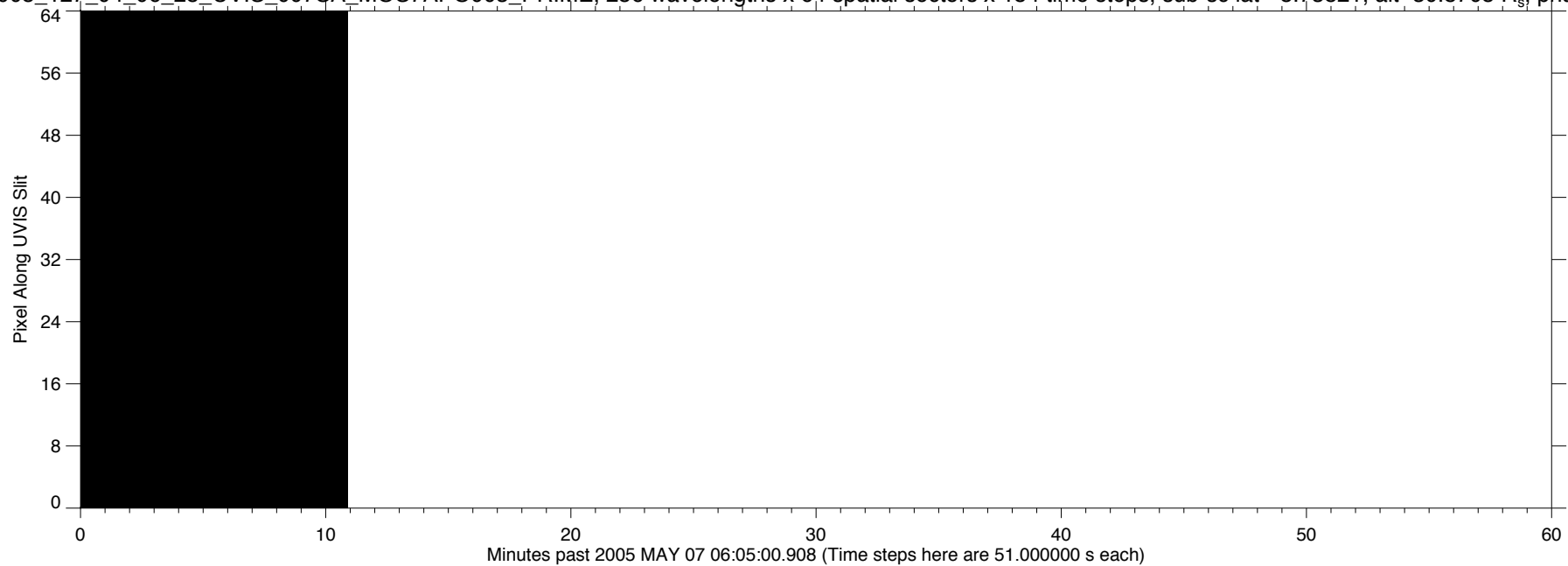
EUV2005\_127\_04\_06\_25\_UVIS\_007SA\_MOS7APO003\_PRIME, 256 wavelengths x 64 spatial sectors x 154 time steps, sub-sc lat=-5.73821, alt=30.8705 R<sub>s</sub>, phase=83.9507



EUV2005\_127\_04\_06\_25\_UVIS\_007SA\_MOS7APO003\_PRIME, 256 wavelengths x 64 spatial sectors x 154 time steps, sub-sc lat=-5.73821, alt=30.8705 R<sub>s</sub>, phase=83.9507

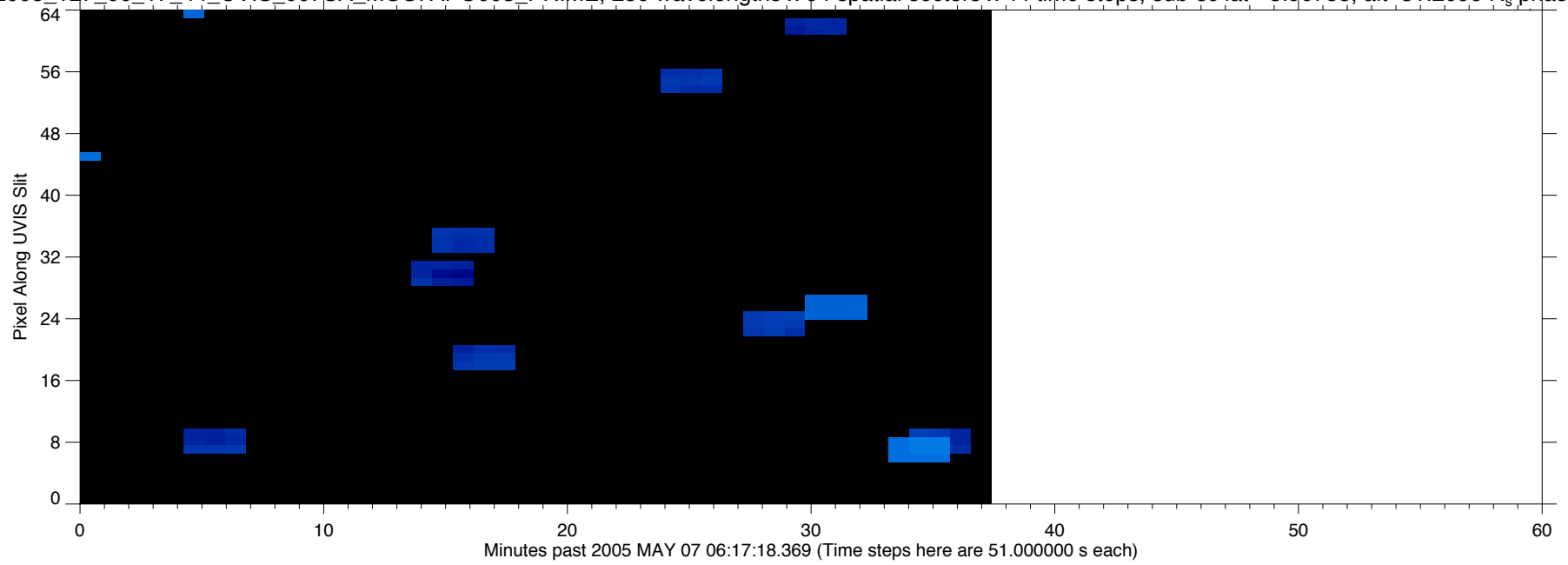


EUV2005\_127\_04\_06\_25\_UVIS\_007SA\_MOS7APO003\_PRIME, 256 wavelengths x 64 spatial sectors x 154 time steps, sub-sc lat=-5.73821, alt=30.8705 R<sub>s</sub>, phase=83.9507

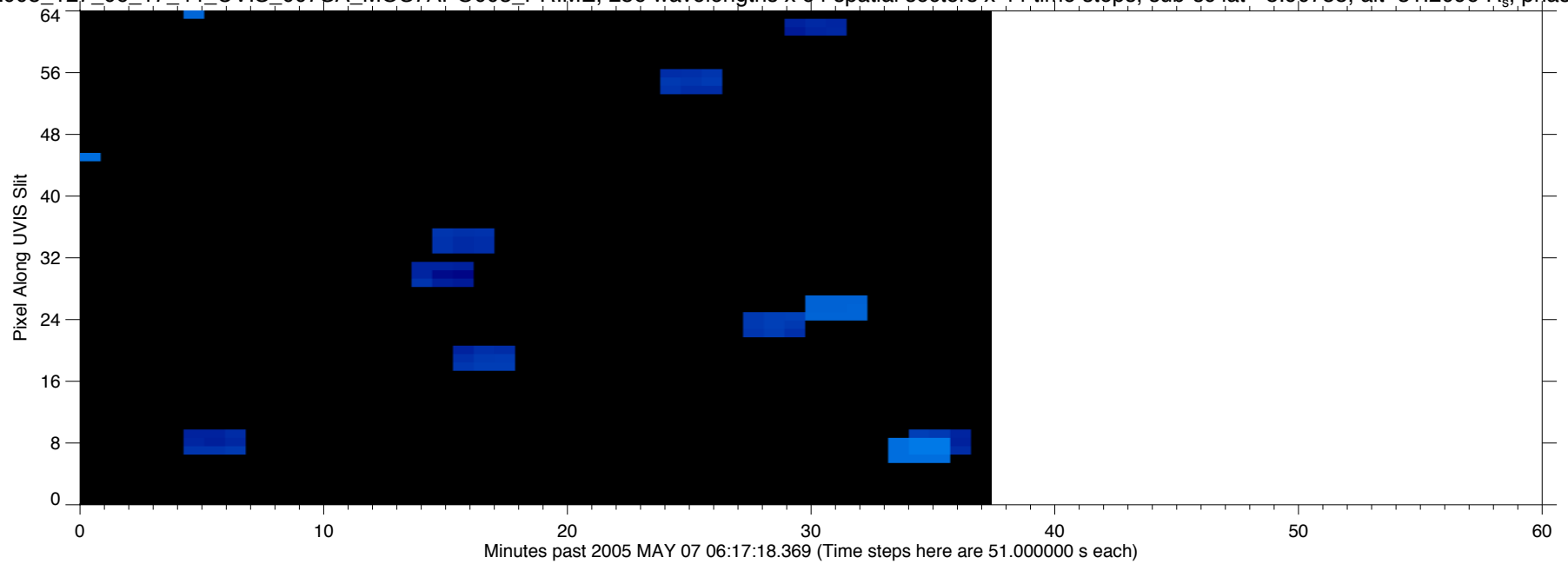




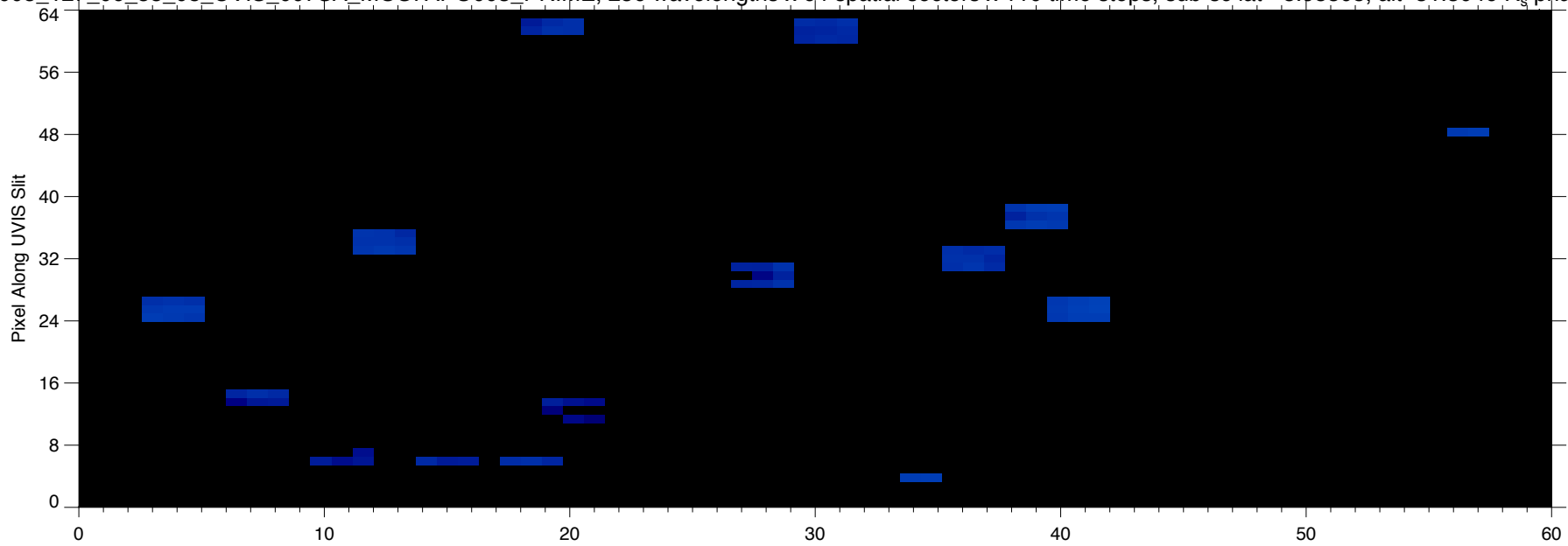
EUV2005\_127\_06\_17\_44\_UVIS\_007SA\_MOS7APO003\_PRIME, 256 wavelengths x 64 spatial sectors x 44 time steps, sub-sc lat=-5.90755, alt=31.2096 R<sub>s</sub>, phase=83.4849



EUV2005\_127\_06\_17\_44\_UVIS\_007SA\_MOS7APO003\_PRIME, 256 wavelengths x 64 spatial sectors x 44 time steps, sub-sc lat=-5.90755, alt=31.2096 R<sub>s</sub>, phase=83.4849

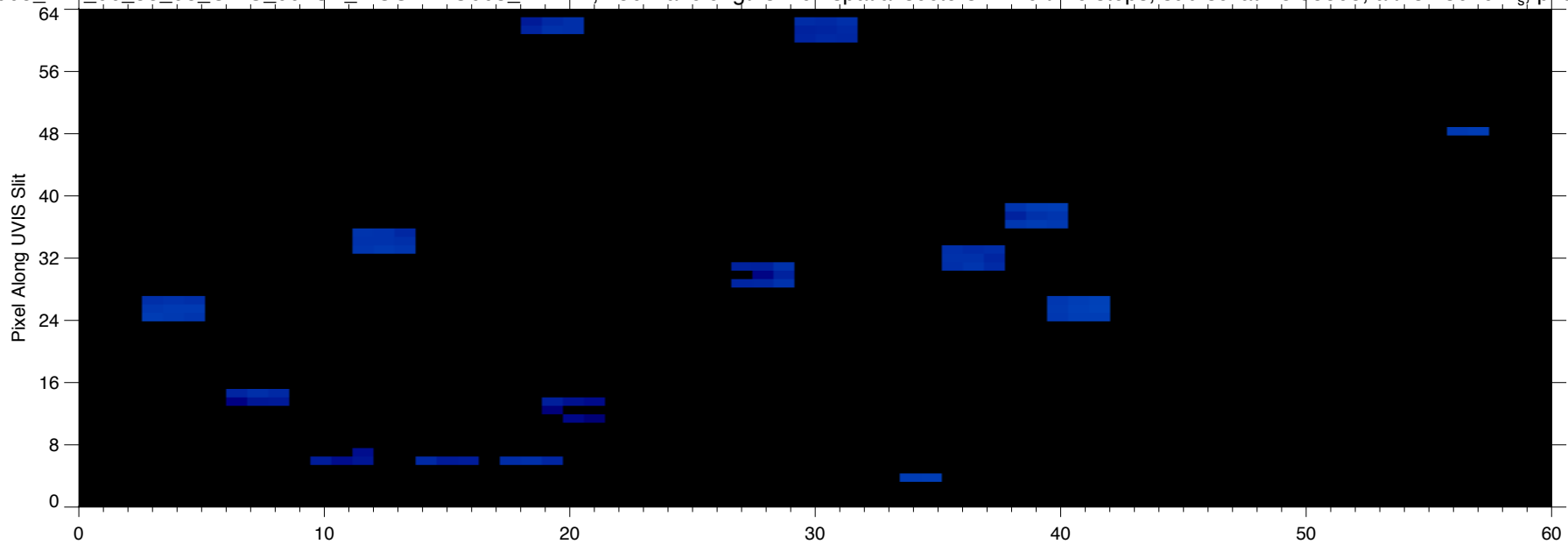


EUV2005\_127\_06\_55\_08\_UVIS\_007SA\_MOS7APO003\_PRIME, 256 wavelengths x 64 spatial sectors x 110 time steps, sub-sc lat=-5.95508, alt=31.3046 R<sub>s</sub>, phase=83.3541



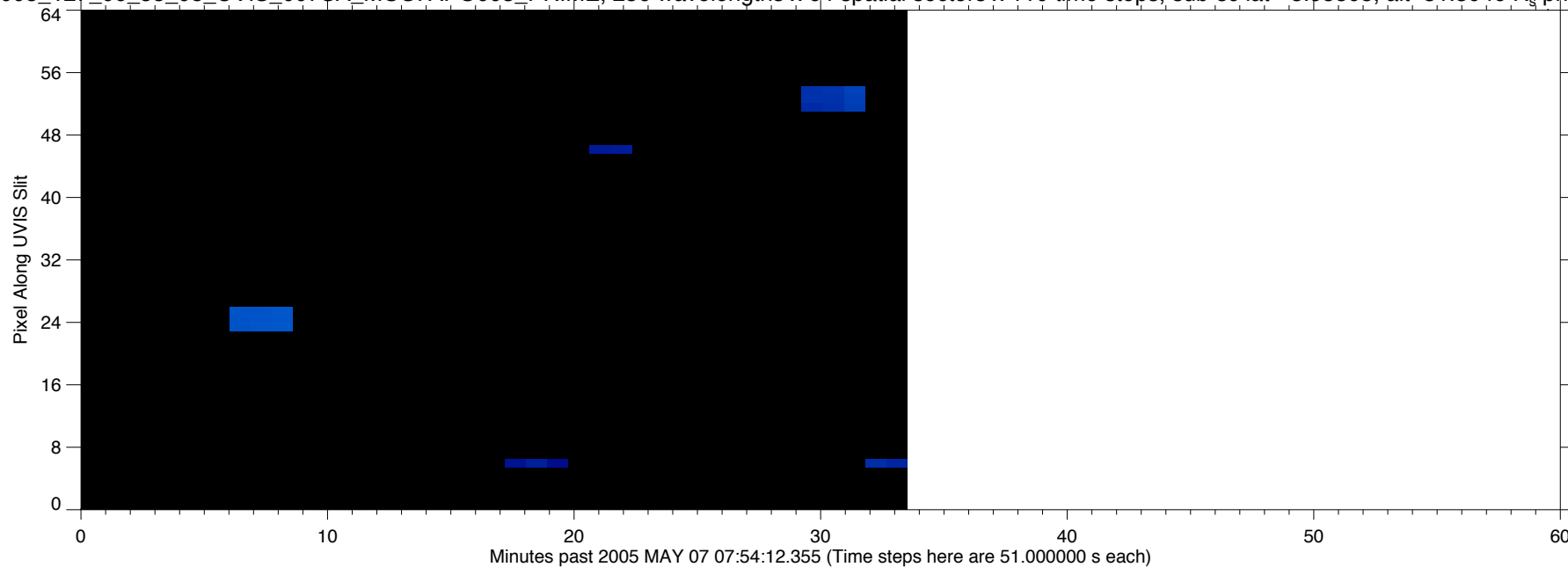
Minutes past 2005 MAY 07 06:54:42.355 (Time steps here are 51.000000 s each)

EUV2005\_127\_06\_55\_08\_UVIS\_007SA\_MOS7APO003\_PRIME, 256 wavelengths x 64 spatial sectors x 110 time steps, sub-sc lat=-5.95508, alt=31.3046 R<sub>s</sub>, phase=83.3541

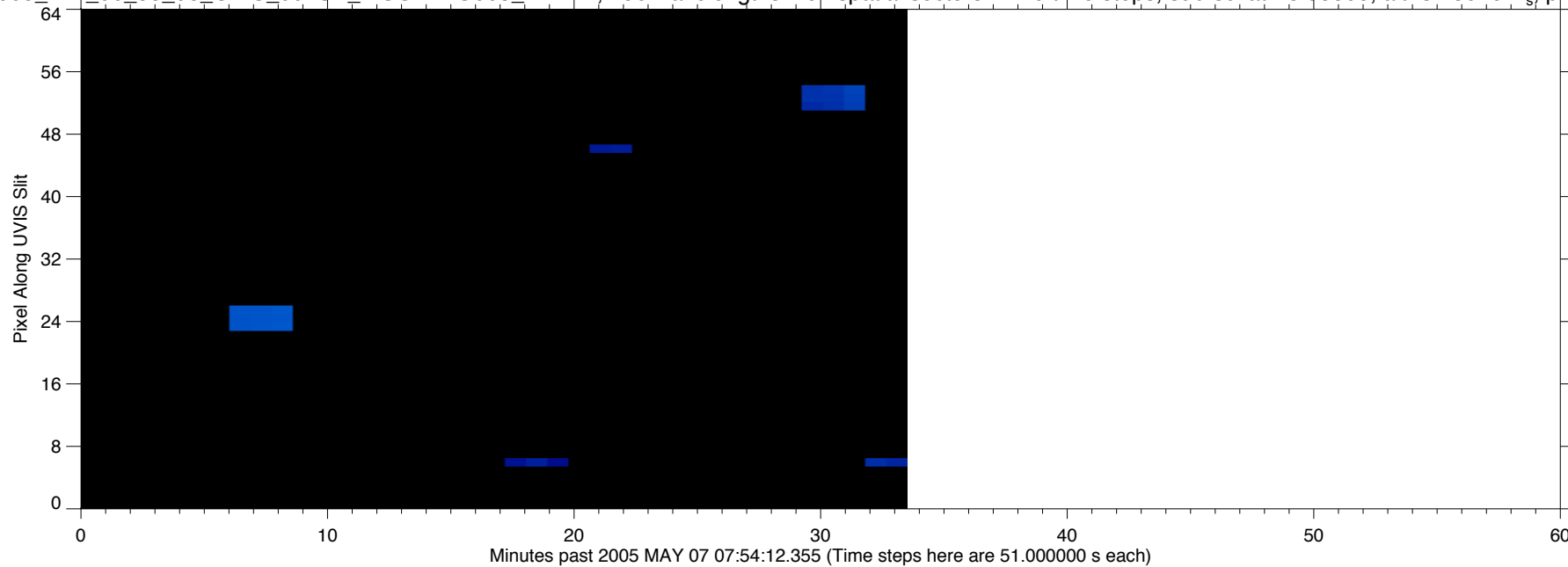


Minutes past 2005 MAY 07 06:54:42.355 (Time steps here are 51.000000 s each)

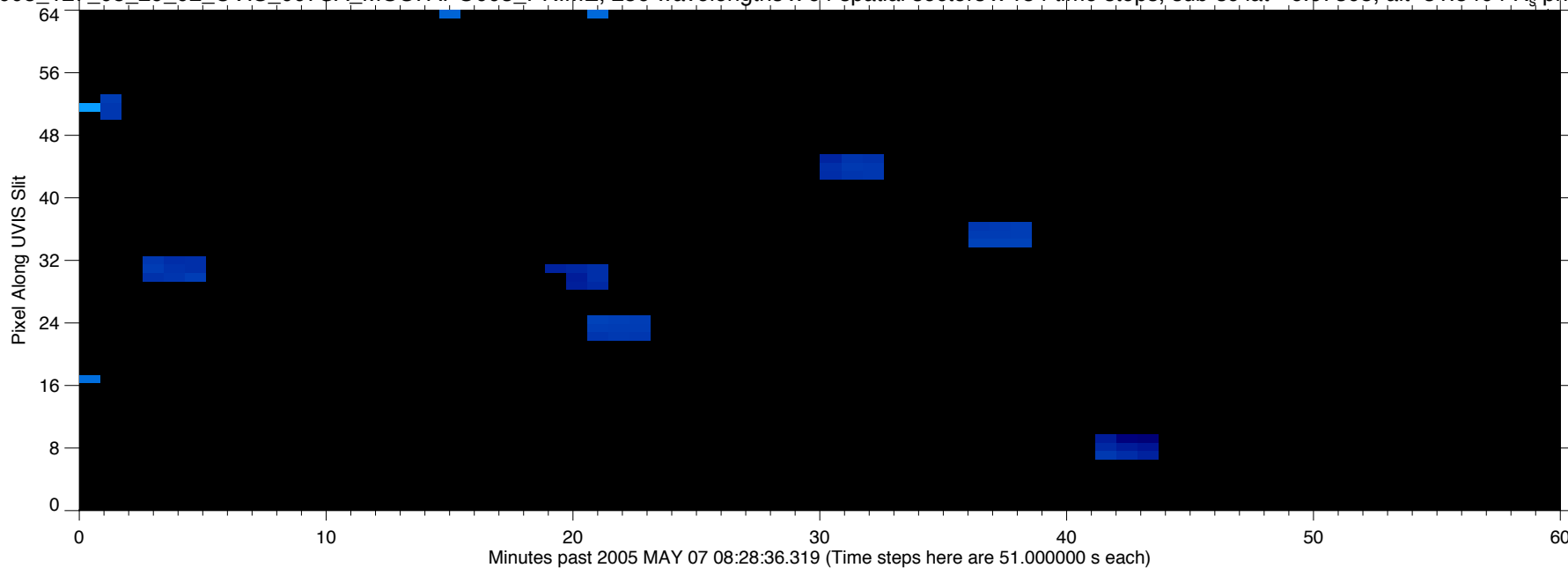
EUV2005\_127\_06\_55\_08\_UVIS\_007SA\_MOS7APO003\_PRIME, 256 wavelengths x 64 spatial sectors x 110 time steps, sub-sc lat=-5.95508, alt=31.3046 R<sub>s</sub>, phase=83.3541



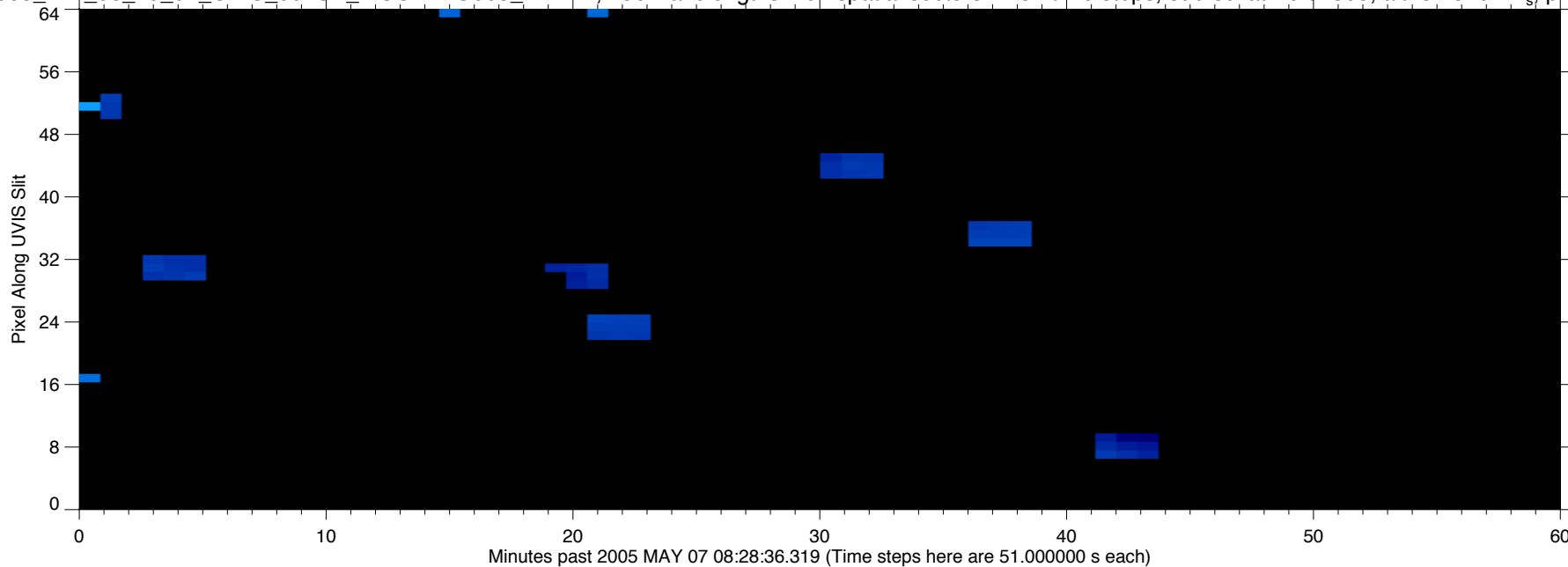
EUV2005\_127\_06\_55\_08\_UVIS\_007SA\_MOS7APO003\_PRIME, 256 wavelengths x 64 spatial sectors x 110 time steps, sub-sc lat=-5.95508, alt=31.3046 R<sub>s</sub>, phase=83.3541



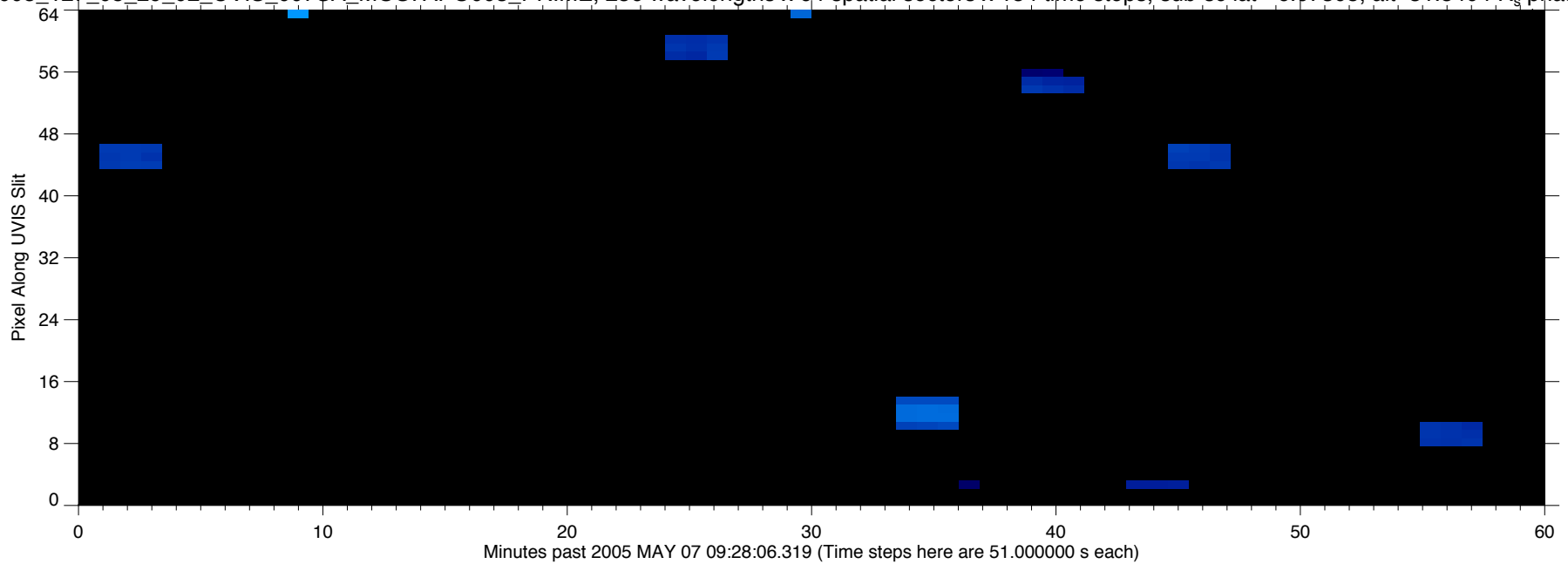
EUV2005\_127\_08\_29\_02\_UVIS\_007SA\_MOS7APO003\_PRIME, 256 wavelengths x 64 spatial sectors x 154 time steps, sub-sc lat=-6.07308, alt=31.5404 R<sub>s</sub>, phase=83.0289



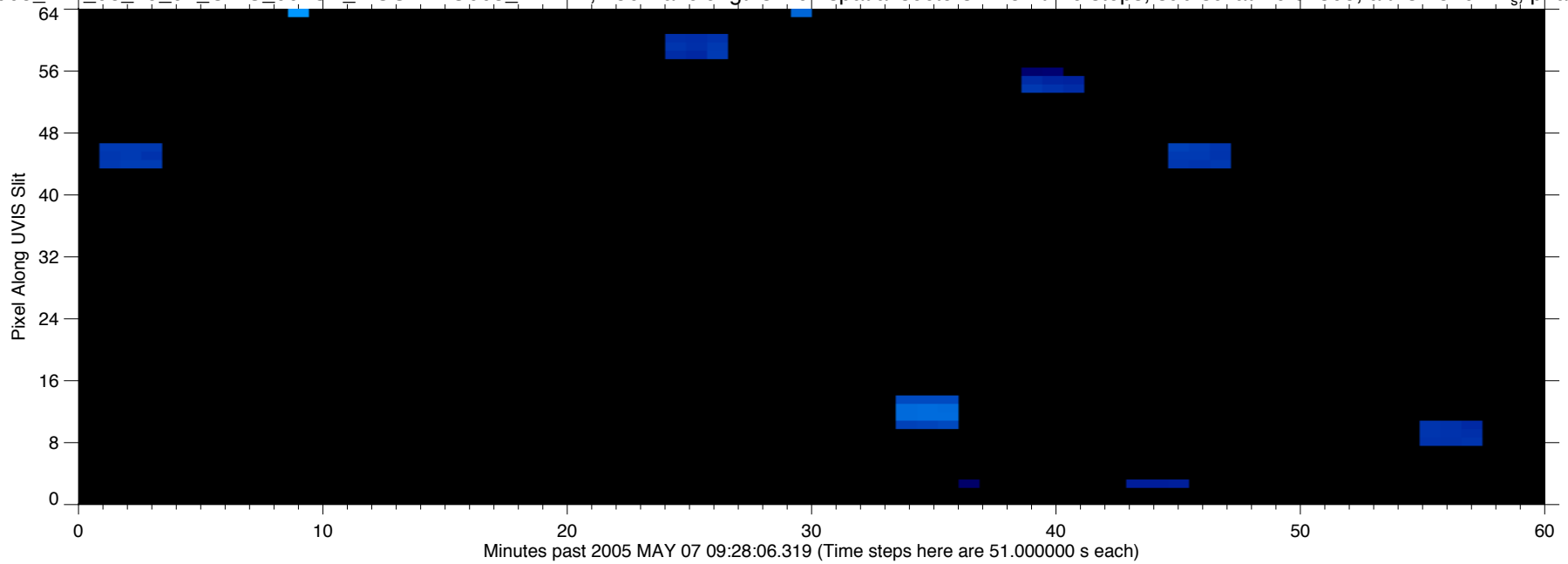
EUV2005\_127\_08\_29\_02\_UVIS\_007SA\_MOS7APO003\_PRIME, 256 wavelengths x 64 spatial sectors x 154 time steps, sub-sc lat=-6.07308, alt=31.5404 R<sub>s</sub>, phase=83.0289



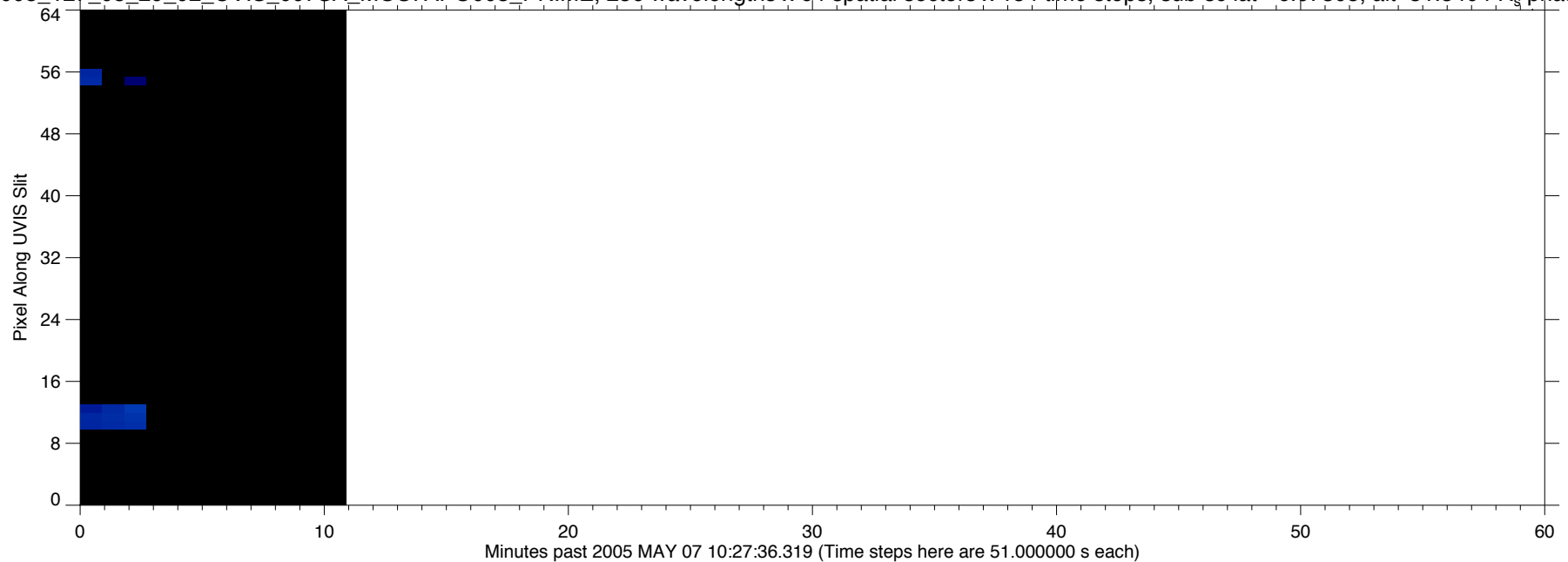
EUV2005\_127\_08\_29\_02\_UVIS\_007SA\_MOS7APO003\_PRIME, 256 wavelengths x 64 spatial sectors x 154 time steps, sub-sc lat=-6.07308, alt=31.5404 R<sub>s</sub>, phase=83.0289



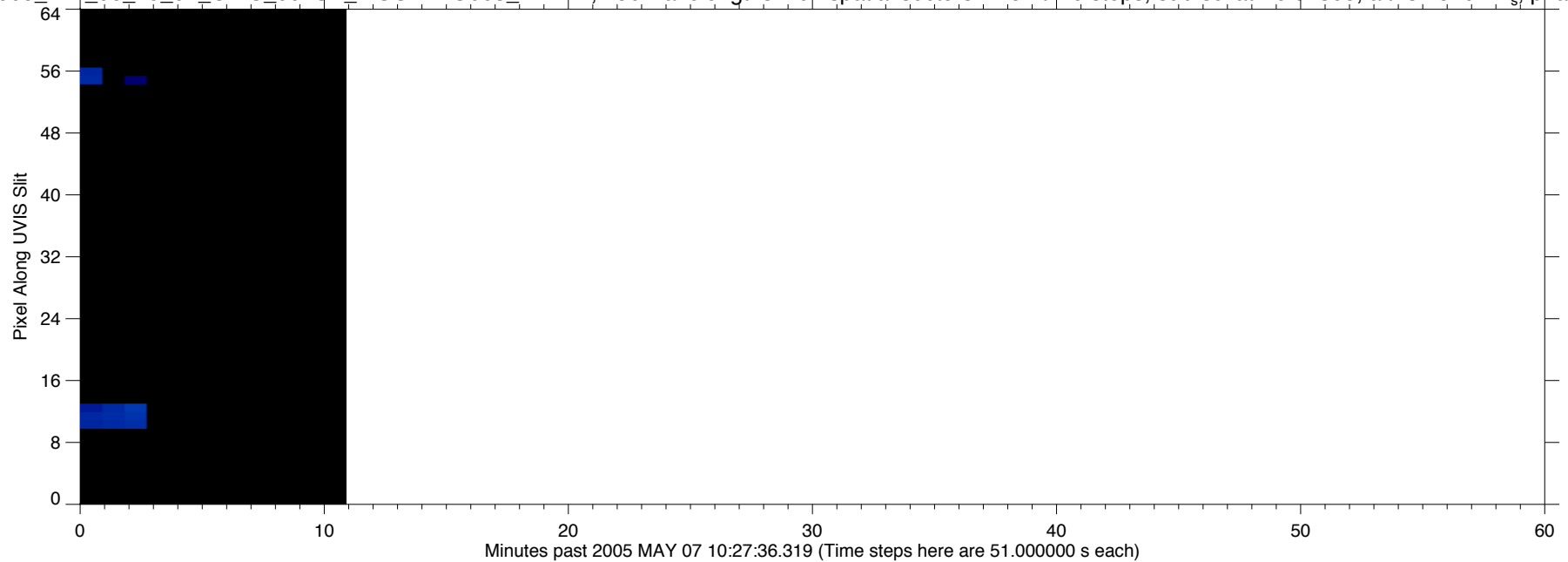
EUV2005\_127\_08\_29\_02\_UVIS\_007SA\_MOS7APO003\_PRIME, 256 wavelengths x 64 spatial sectors x 154 time steps, sub-sc lat=-6.07308, alt=31.5404 R<sub>s</sub>, phase=83.0289



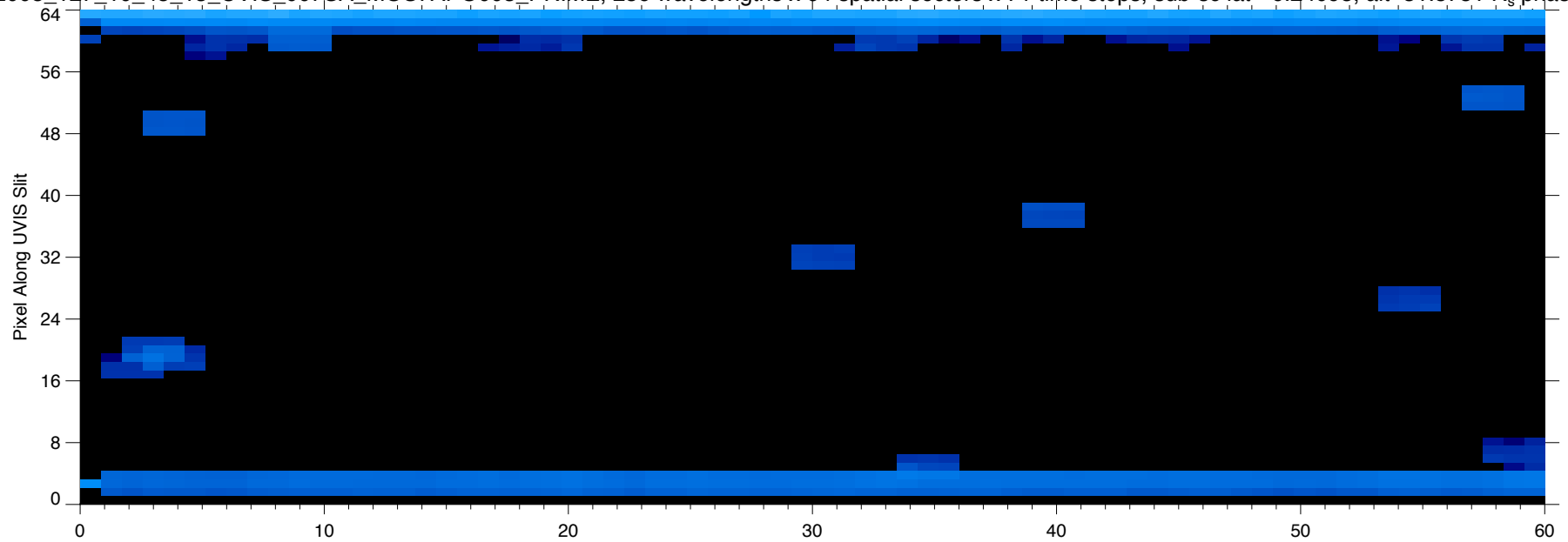
EUV2005\_127\_08\_29\_02\_UVIS\_007SA\_MOS7APO003\_PRIME, 256 wavelengths x 64 spatial sectors x 154 time steps, sub-sc lat=-6.07308, alt=31.5404 R<sub>s</sub>, phase=83.0289



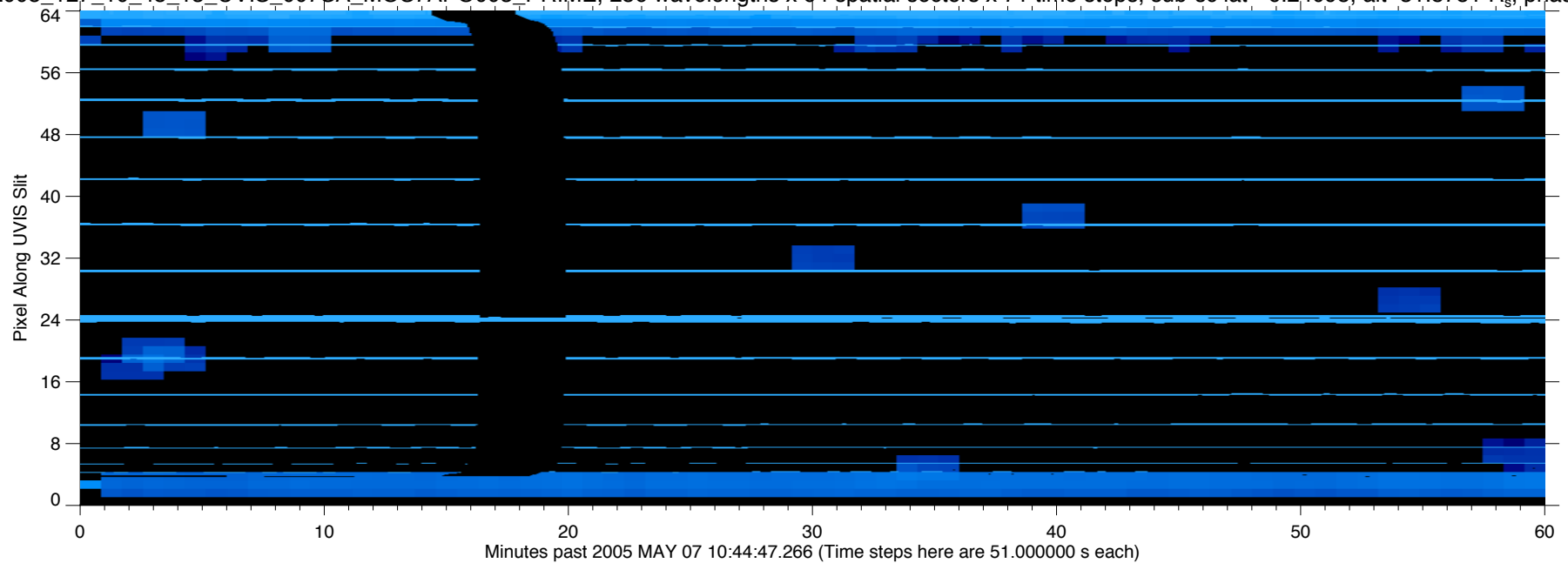
EUV2005\_127\_08\_29\_02\_UVIS\_007SA\_MOS7APO003\_PRIME, 256 wavelengths x 64 spatial sectors x 154 time steps, sub-sc lat=-6.07308, alt=31.5404 R<sub>s</sub>, phase=83.0289



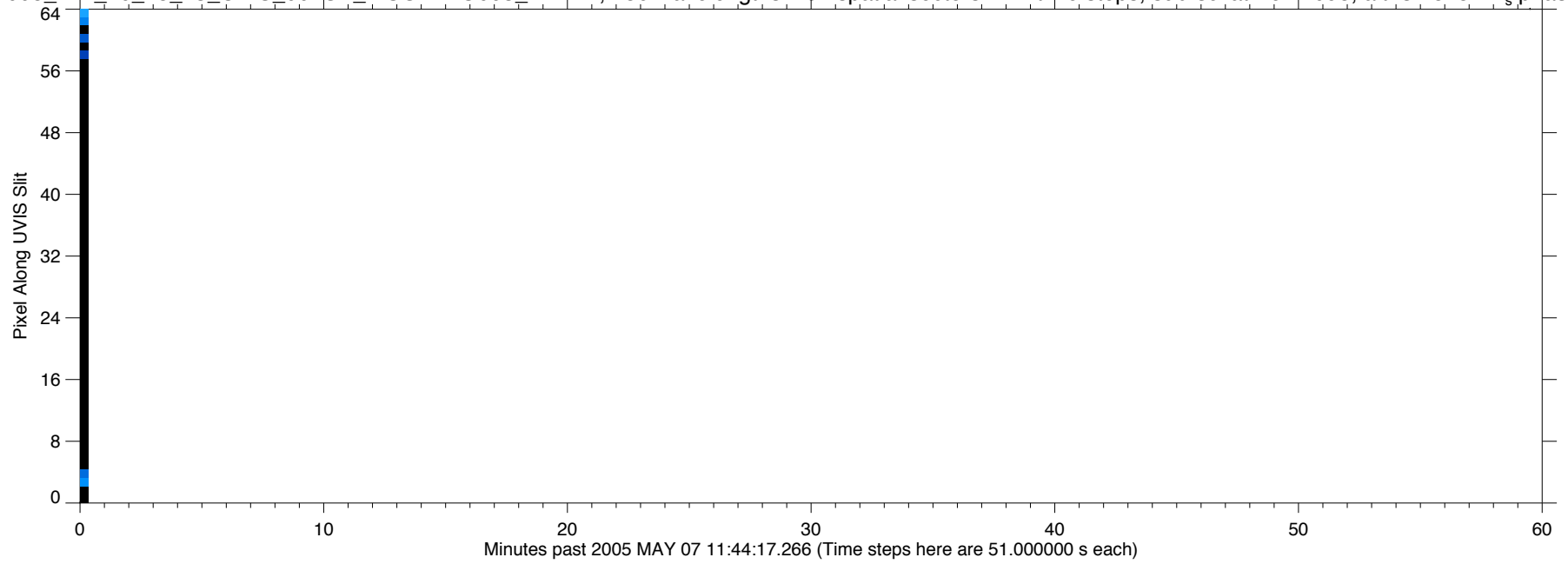
EUV2005\_127\_10\_45\_13\_UVIS\_007SA\_MOS7APO003\_PRIME, 256 wavelengths x 64 spatial sectors x 71 time steps, sub-sc lat=-6.24095, alt=31.8751 R<sub>s</sub>, phase=82.5655



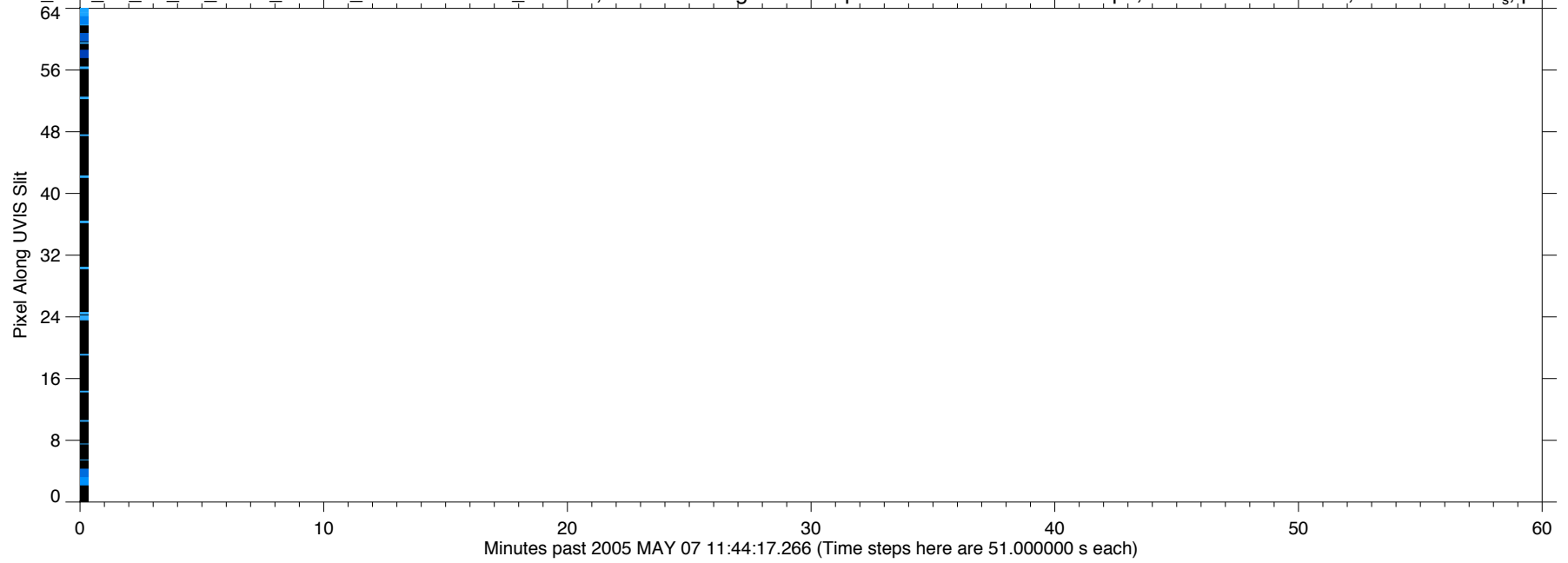
EUV2005\_127\_10\_45\_13\_UVIS\_007SA\_MOS7APO003\_PRIME, 256 wavelengths x 64 spatial sectors x 71 time steps, sub-sc lat=-6.24095, alt=31.8751 R<sub>s</sub>, phase=82.5655



EUV2005\_127\_10\_45\_13\_UVIS\_007SA\_MOS7APO003\_PRIME, 256 wavelengths x 64 spatial sectors x 71 time steps, sub-sc lat=-6.24095, alt=31.8751 R<sub>s</sub>, phase=82.5655

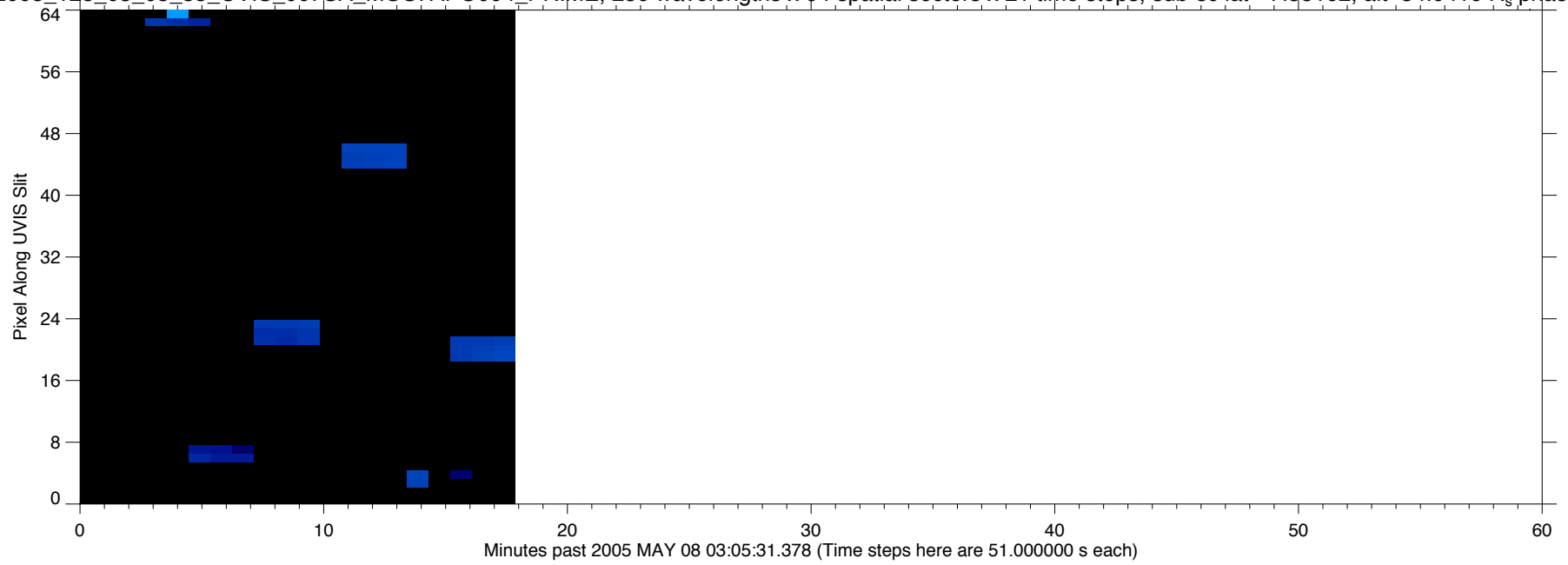


EUV2005\_127\_10\_45\_13\_UVIS\_007SA\_MOS7APO003\_PRIME, 256 wavelengths x 64 spatial sectors x 71 time steps, sub-sc lat=-6.24095, alt=31.8751 R<sub>s</sub>, phase=82.5655

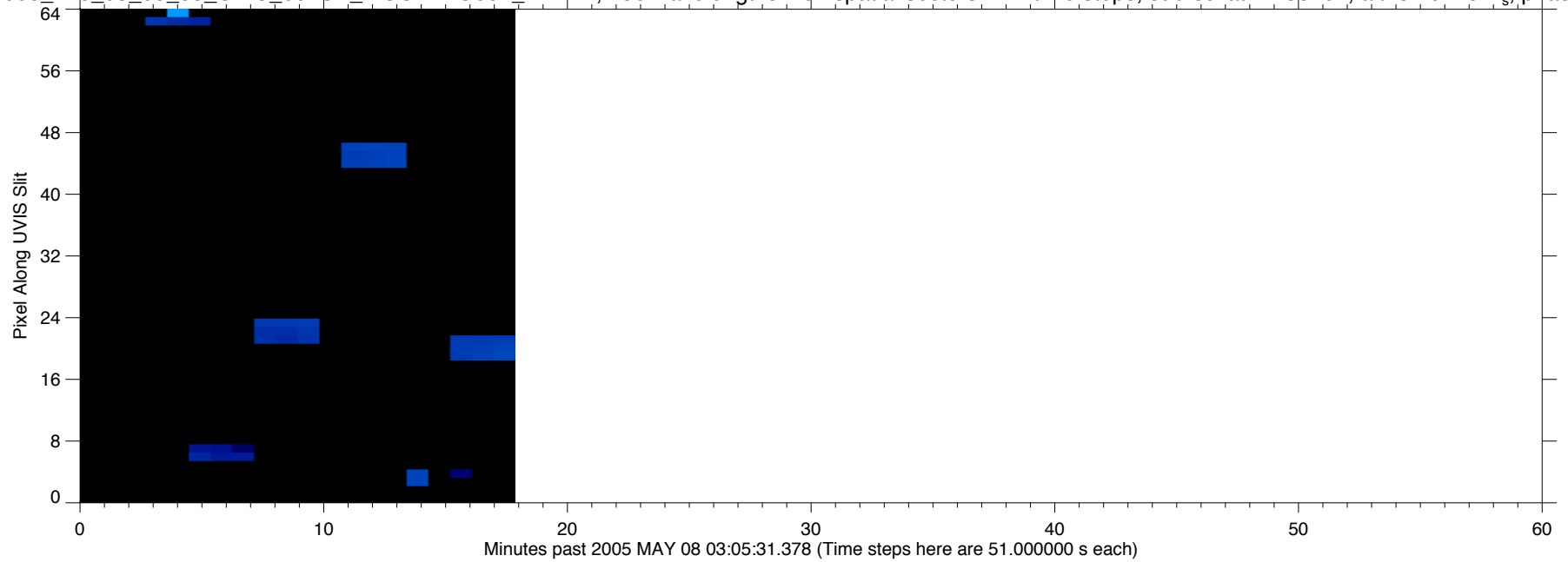




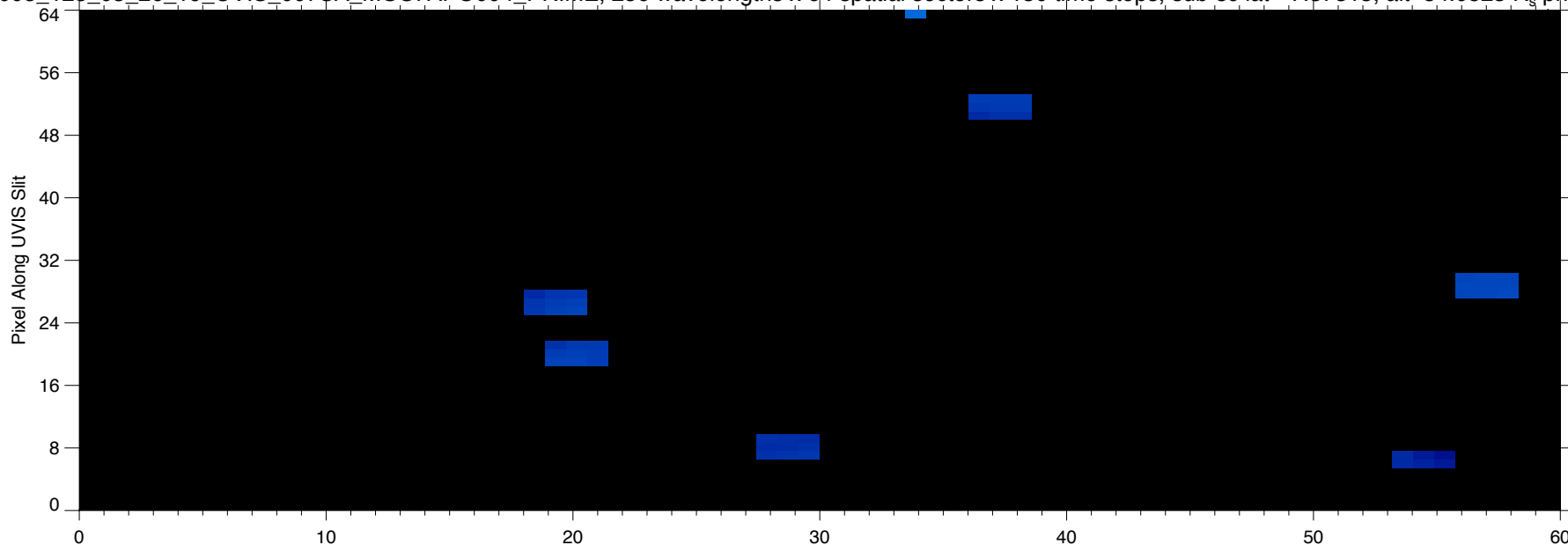
EUV2005\_128\_03\_05\_55\_UVIS\_007SA\_MOS7APO004\_PRIME, 256 wavelengths x 64 spatial sectors x 21 time steps, sub-sc lat=-7.35162, alt=34.0416 R<sub>s</sub>, phase=79.4745



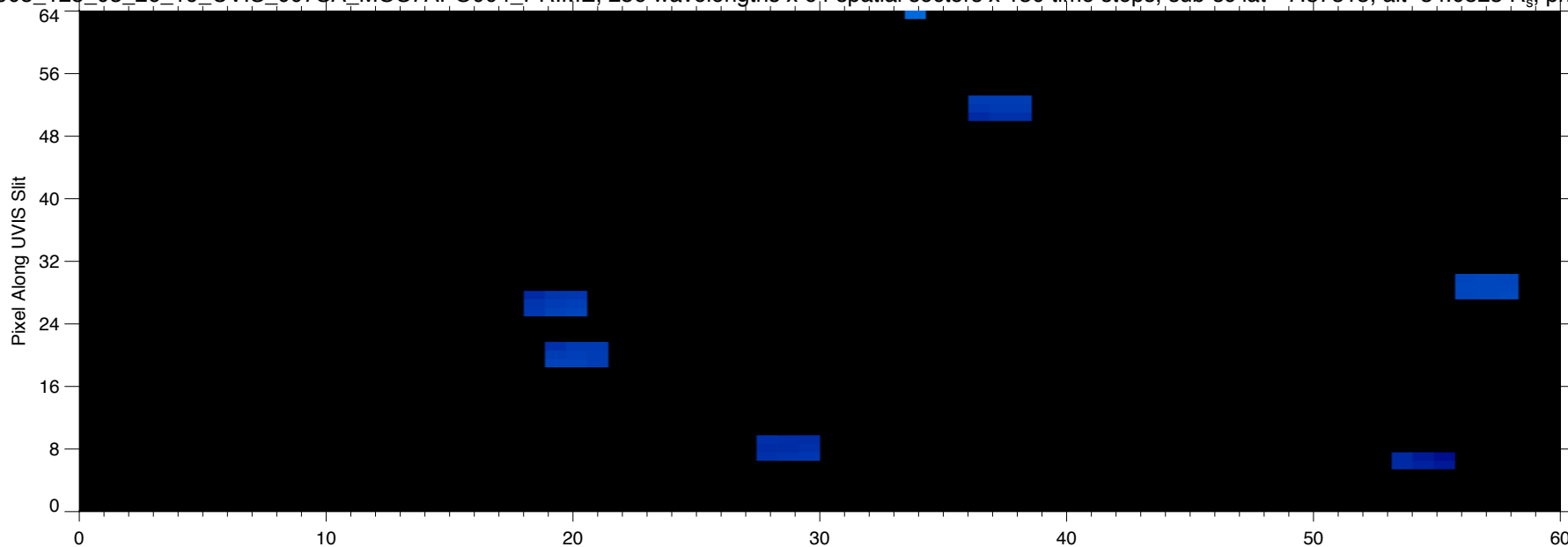
EUV2005\_128\_03\_05\_55\_UVIS\_007SA\_MOS7APO004\_PRIME, 256 wavelengths x 64 spatial sectors x 21 time steps, sub-sc lat=-7.35162, alt=34.0416 R<sub>s</sub>, phase=79.4745



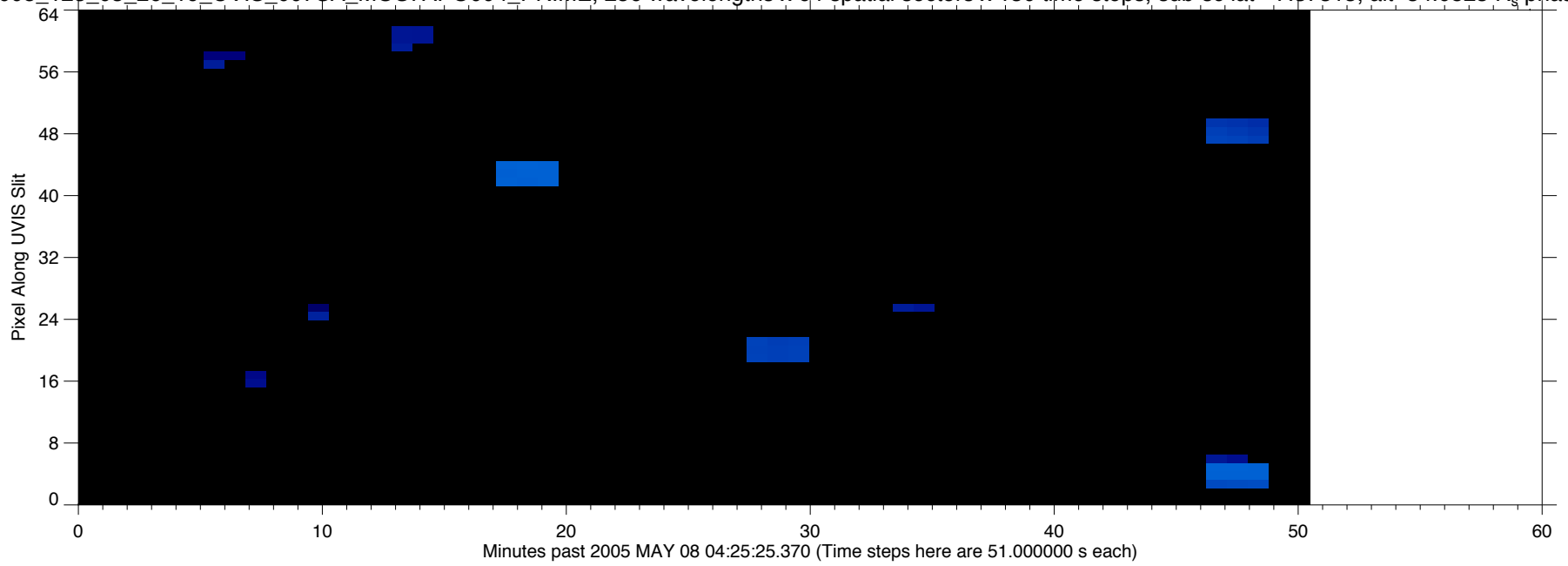
EUV2005\_128\_03\_26\_19\_UVIS\_007SA\_MOS7APO004\_PRIME, 256 wavelengths x 64 spatial sectors x 130 time steps, sub-sc lat=-7.37313, alt=34.0823 R<sub>s</sub>, phase=79.4141



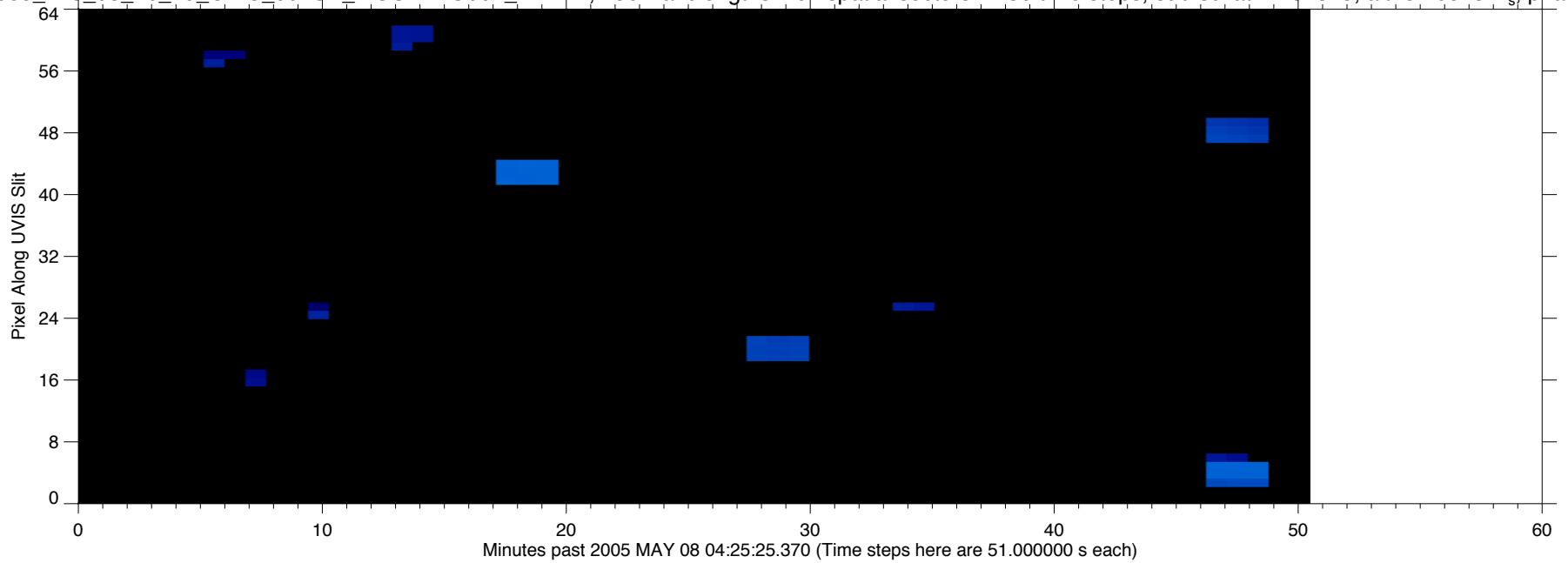
EUV2005\_128\_03\_26\_19\_UVIS\_007SA\_MOS7APO004\_PRIME, 256 wavelengths x 64 spatial sectors x 130 time steps, sub-sc lat=-7.37313, alt=34.0823 R<sub>s</sub>, phase=79.4141



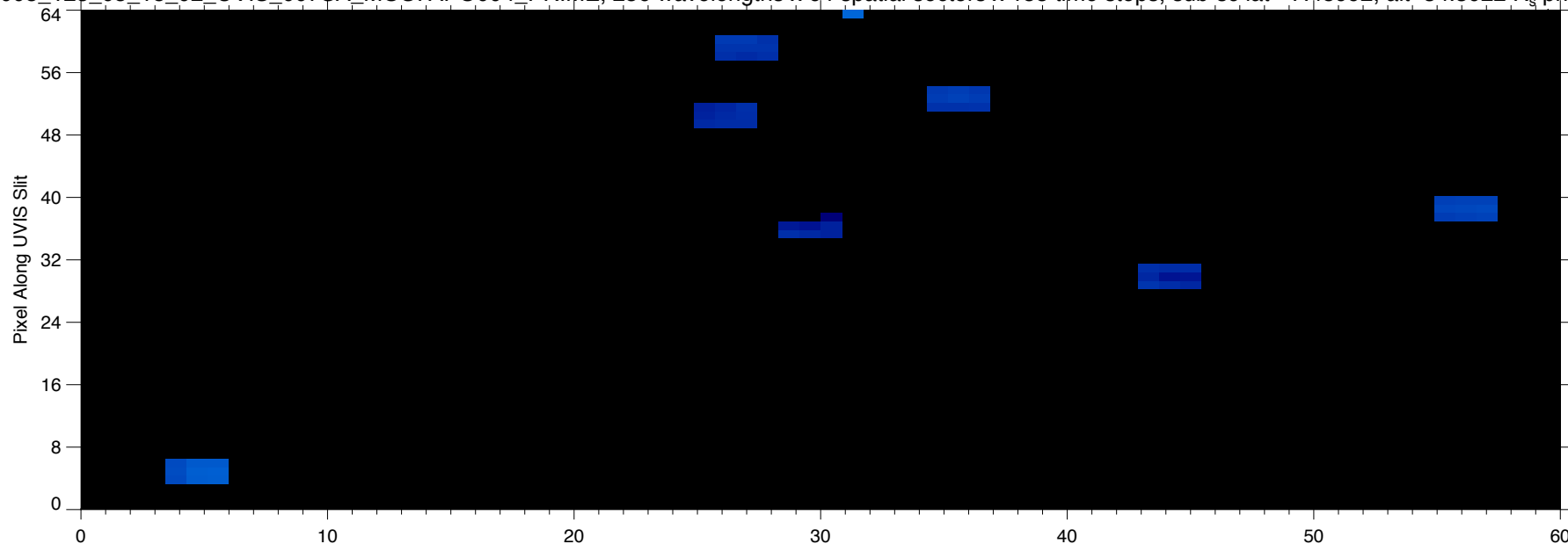
EUV2005\_128\_03\_26\_19\_UVIS\_007SA\_MOS7APO004\_PRIME, 256 wavelengths x 64 spatial sectors x 130 time steps, sub-sc lat=-7.37313, alt=34.0823 R<sub>s</sub>, phase=79.4141



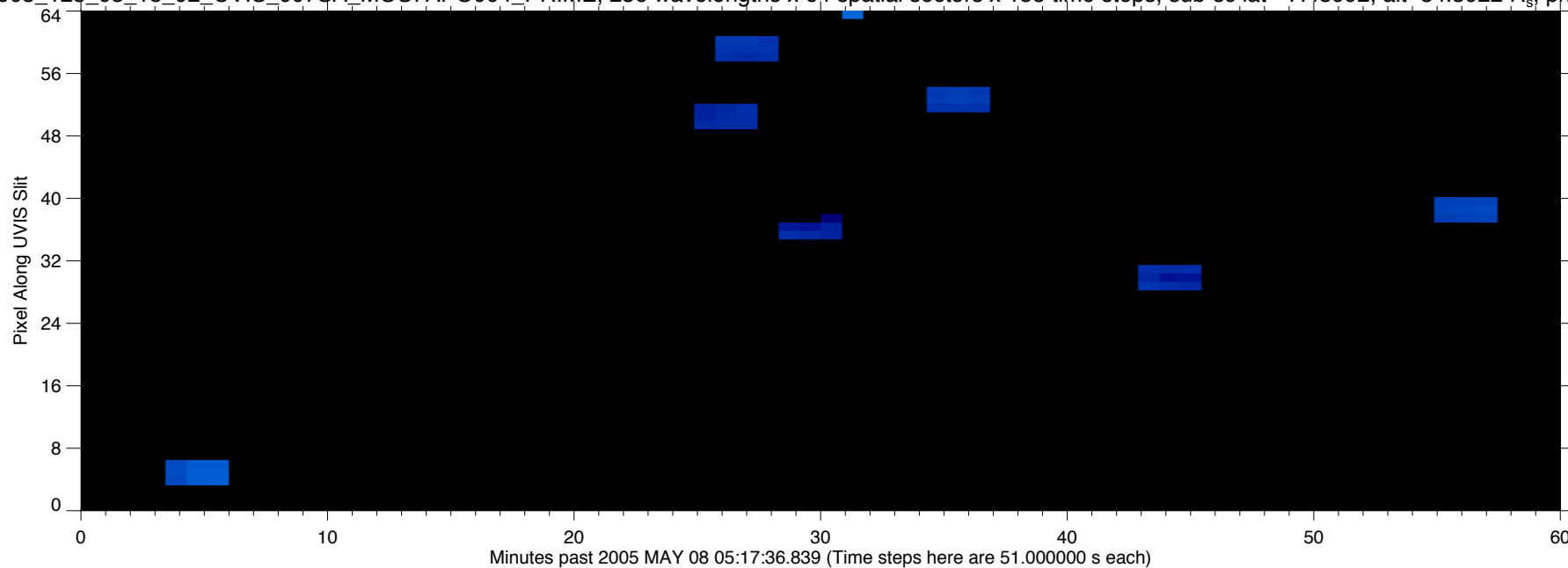
EUV2005\_128\_03\_26\_19\_UVIS\_007SA\_MOS7APO004\_PRIME, 256 wavelengths x 64 spatial sectors x 130 time steps, sub-sc lat=-7.37313, alt=34.0823 R<sub>s</sub>, phase=79.4141



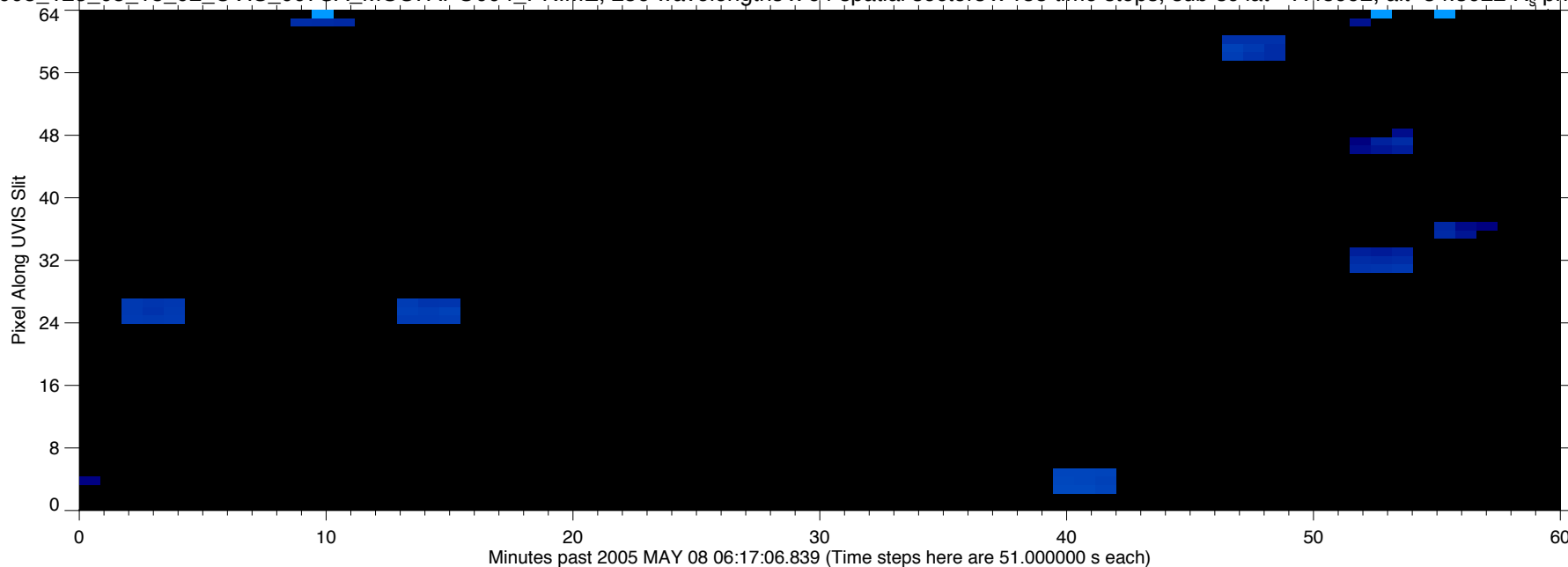
EUV2005\_128\_05\_18\_02\_UVIS\_007SA\_MOS7APO004\_PRIME, 256 wavelengths x 64 spatial sectors x 155 time steps, sub-sc lat=-7.48992, alt=34.3022 R<sub>s</sub>, phase=79.0863



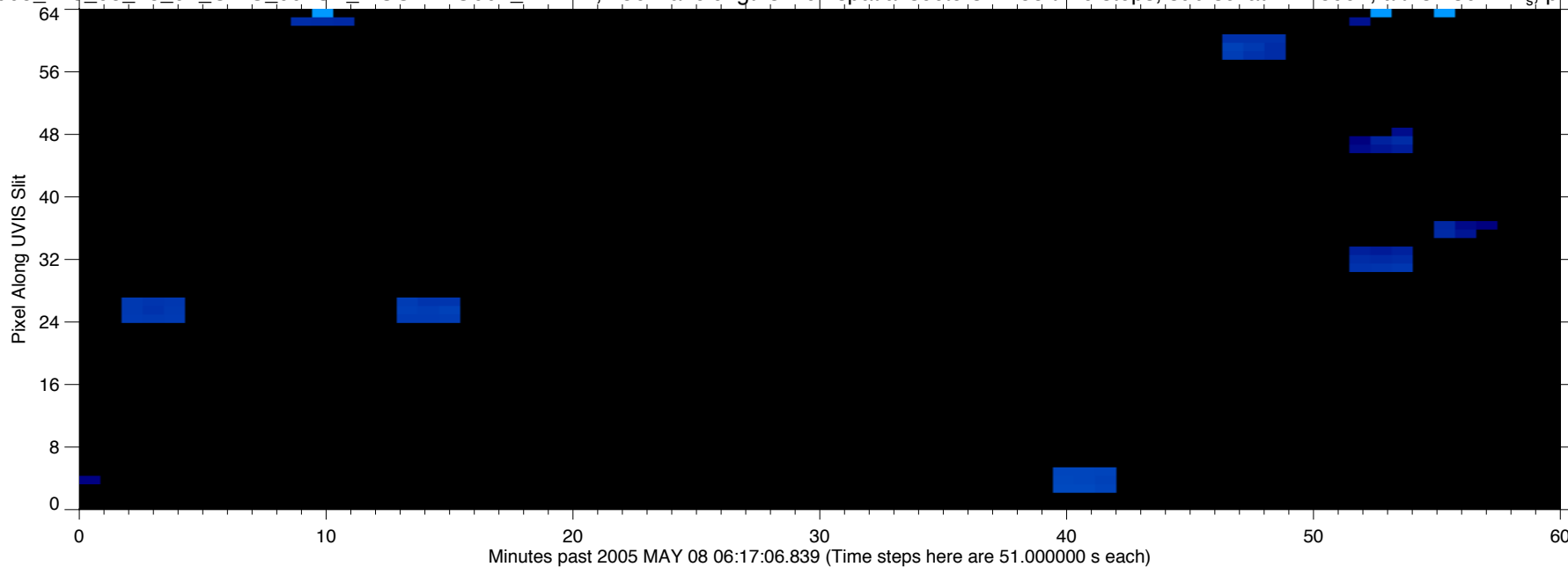
EUV2005\_128\_05\_18\_02\_UVIS\_007SA\_MOS7APO004\_PRIME, 256 wavelengths x 64 spatial sectors x 155 time steps, sub-sc lat=-7.48992, alt=34.3022 R<sub>s</sub>, phase=79.0863



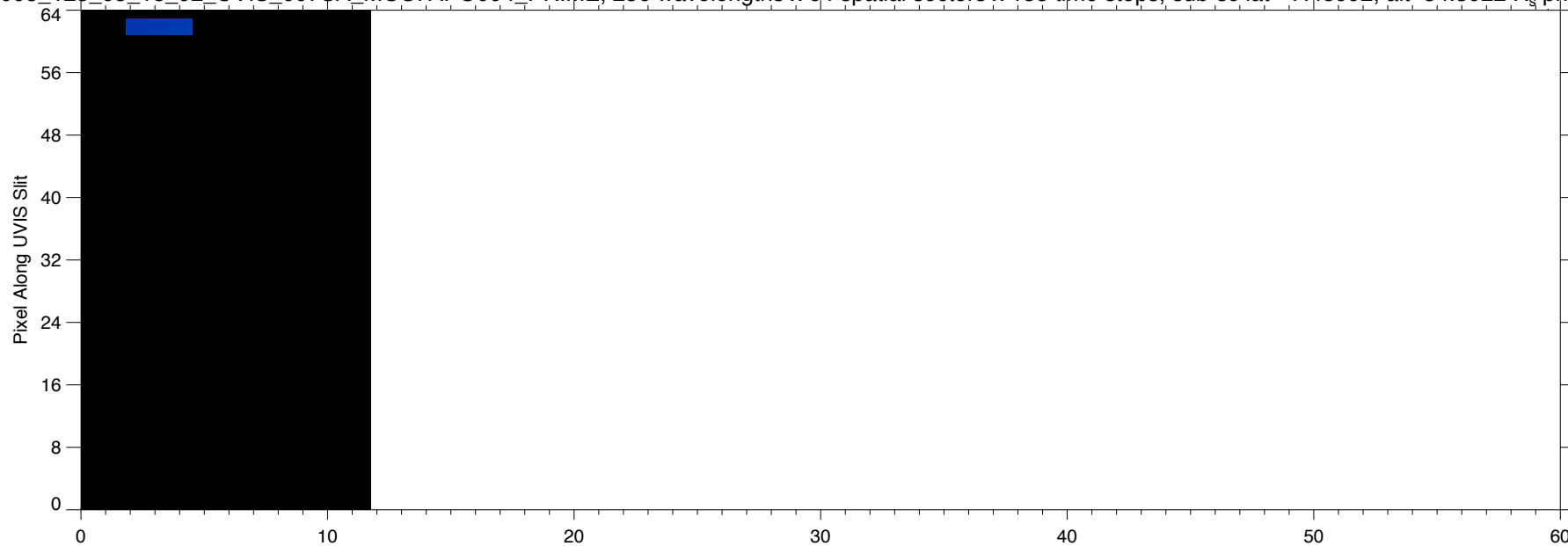
EUV2005\_128\_05\_18\_02\_UVIS\_007SA\_MOS7APO004\_PRIME, 256 wavelengths x 64 spatial sectors x 155 time steps, sub-sc lat=-7.48992, alt=34.3022 R<sub>s</sub>, phase=79.0863



EUV2005\_128\_05\_18\_02\_UVIS\_007SA\_MOS7APO004\_PRIME, 256 wavelengths x 64 spatial sectors x 155 time steps, sub-sc lat=-7.48992, alt=34.3022 R<sub>s</sub>, phase=79.0863

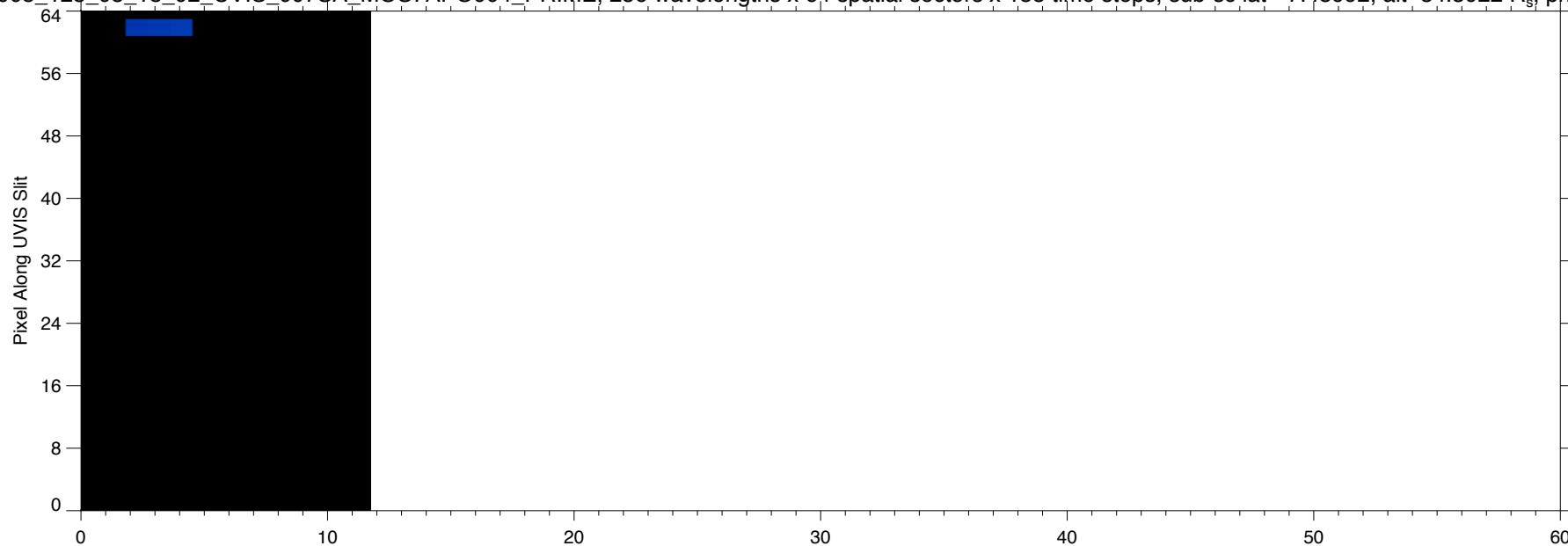


EUV2005\_128\_05\_18\_02\_UVIS\_007SA\_MOS7APO004\_PRIME, 256 wavelengths x 64 spatial sectors x 155 time steps, sub-sc lat=-7.48992, alt=34.3022 R<sub>s</sub>, phase=79.0863



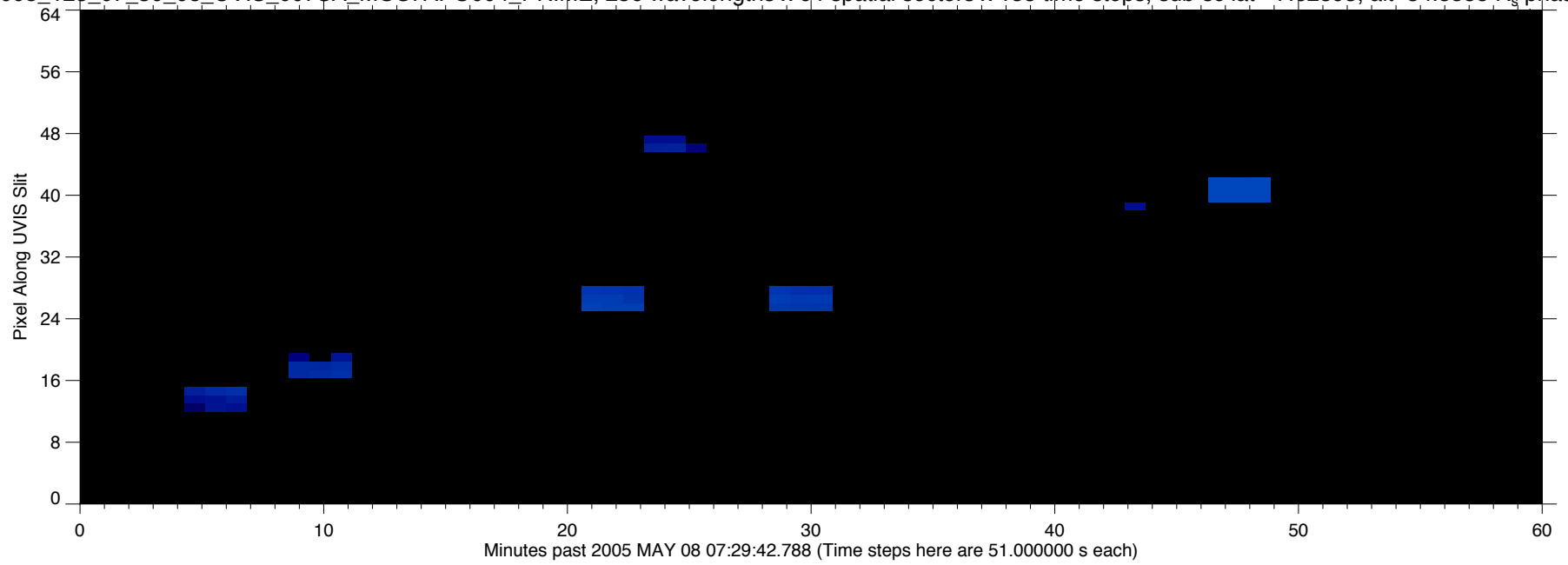
Minutes past 2005 MAY 08 07:16:36.839 (Time steps here are 51.000000 s each)

EUV2005\_128\_05\_18\_02\_UVIS\_007SA\_MOS7APO004\_PRIME, 256 wavelengths x 64 spatial sectors x 155 time steps, sub-sc lat=-7.48992, alt=34.3022 R<sub>s</sub>, phase=79.0863

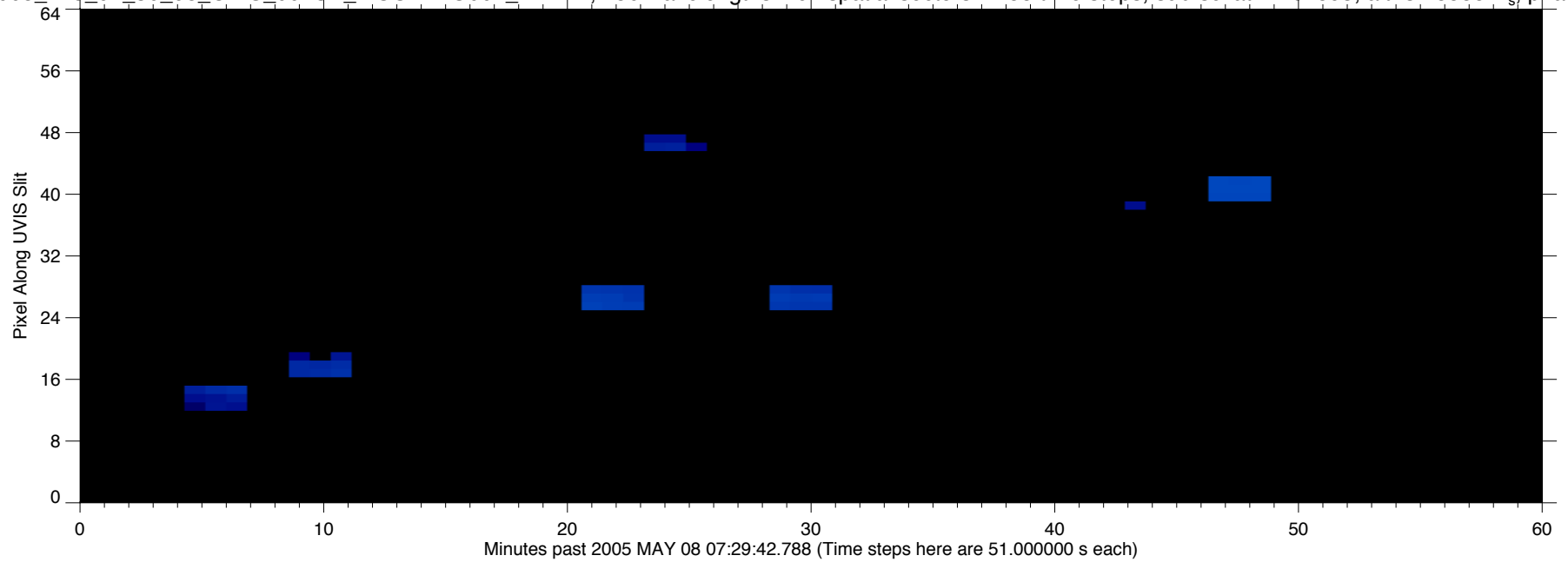


Minutes past 2005 MAY 08 07:16:36.839 (Time steps here are 51.000000 s each)

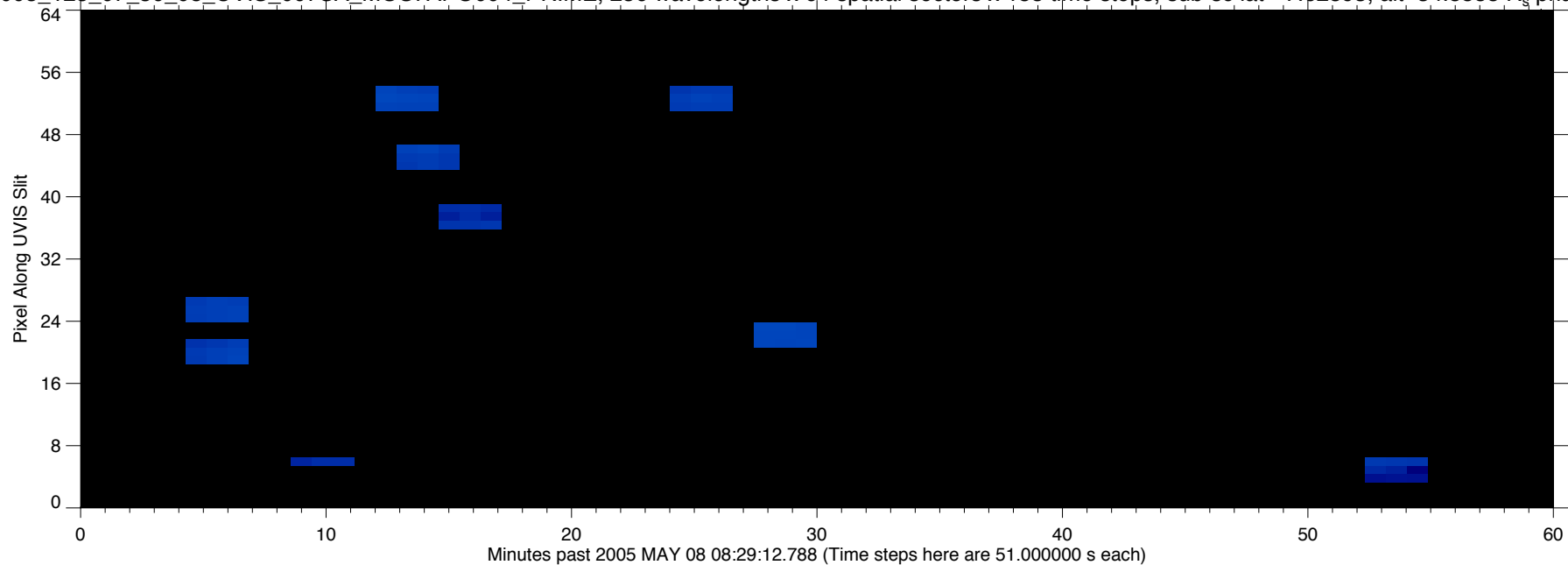
EUV2005\_128\_07\_30\_08\_UVIS\_007SA\_MOS7APO004\_PRIME, 256 wavelengths x 64 spatial sectors x 155 time steps, sub-sc lat=-7.62593, alt=34.5558 R<sub>s</sub>, phase=78.7037



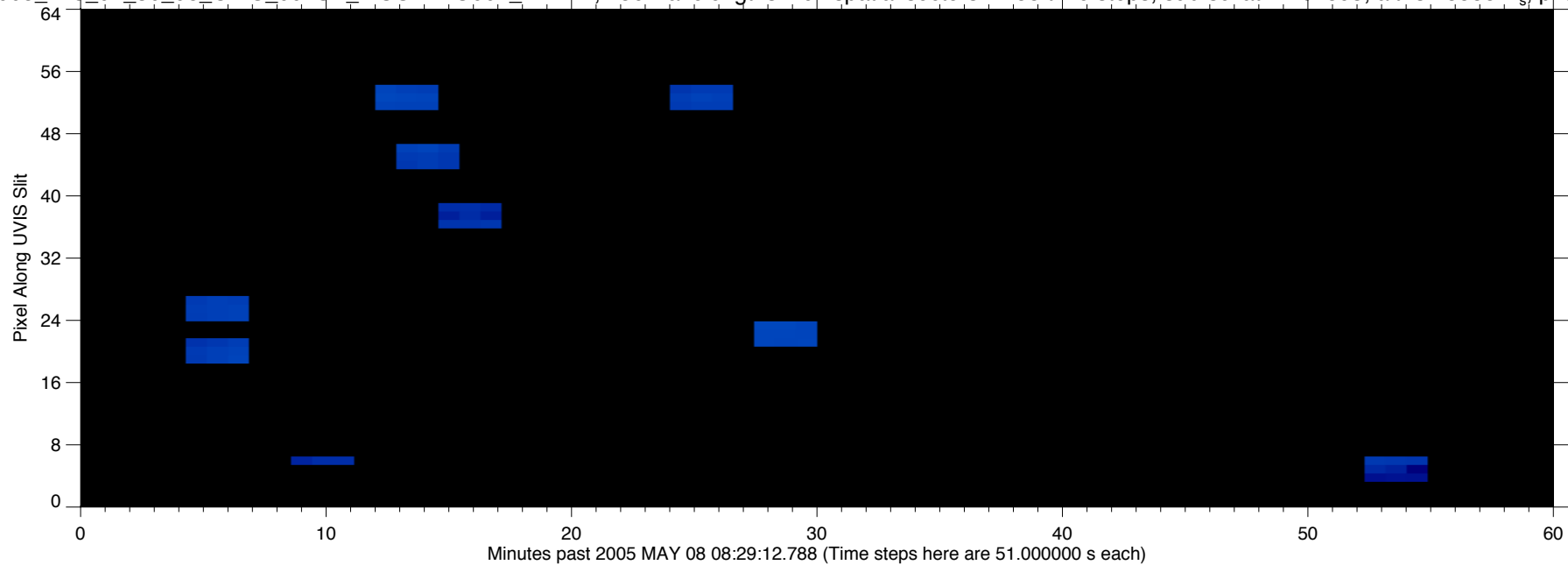
EUV2005\_128\_07\_30\_08\_UVIS\_007SA\_MOS7APO004\_PRIME, 256 wavelengths x 64 spatial sectors x 155 time steps, sub-sc lat=-7.62593, alt=34.5558 R<sub>s</sub>, phase=78.7037



EUV2005\_128\_07\_30\_08\_UVIS\_007SA\_MOS7APO004\_PRIME, 256 wavelengths x 64 spatial sectors x 155 time steps, sub-sc lat=-7.62593, alt=34.5558 R<sub>s</sub>, phase=78.7037

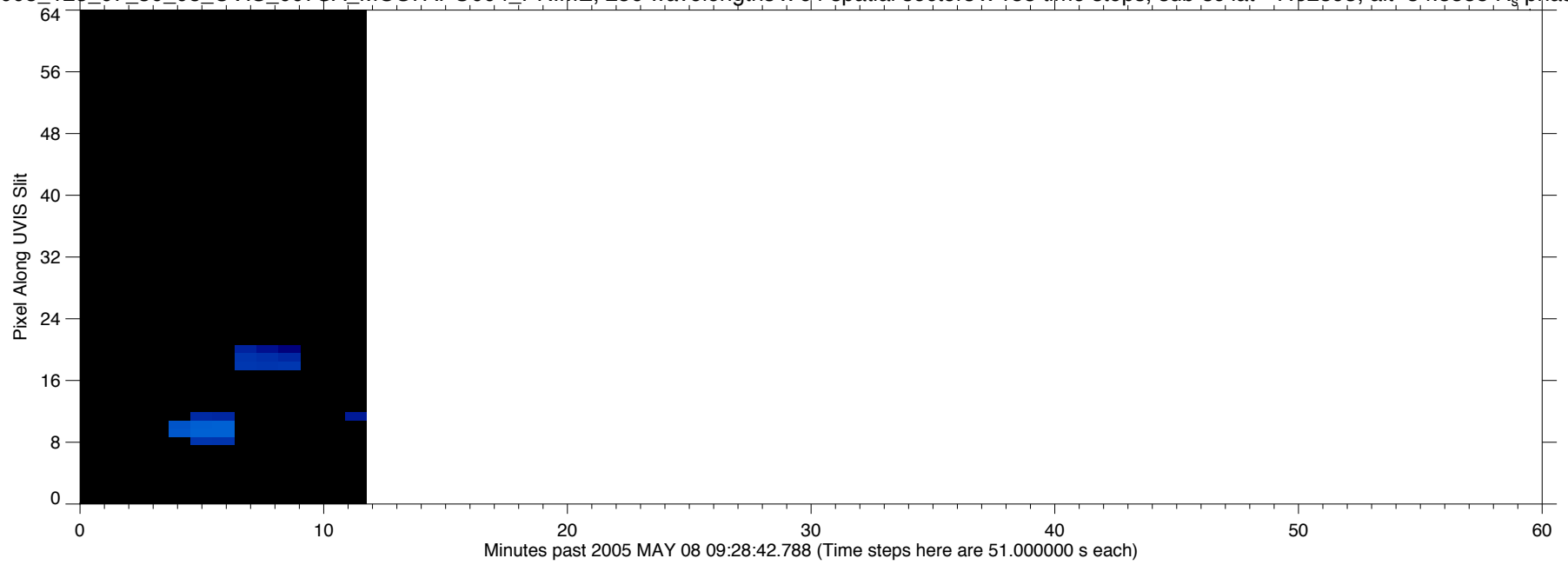


EUV2005\_128\_07\_30\_08\_UVIS\_007SA\_MOS7APO004\_PRIME, 256 wavelengths x 64 spatial sectors x 155 time steps, sub-sc lat=-7.62593, alt=34.5558 R<sub>s</sub>, phase=78.7037

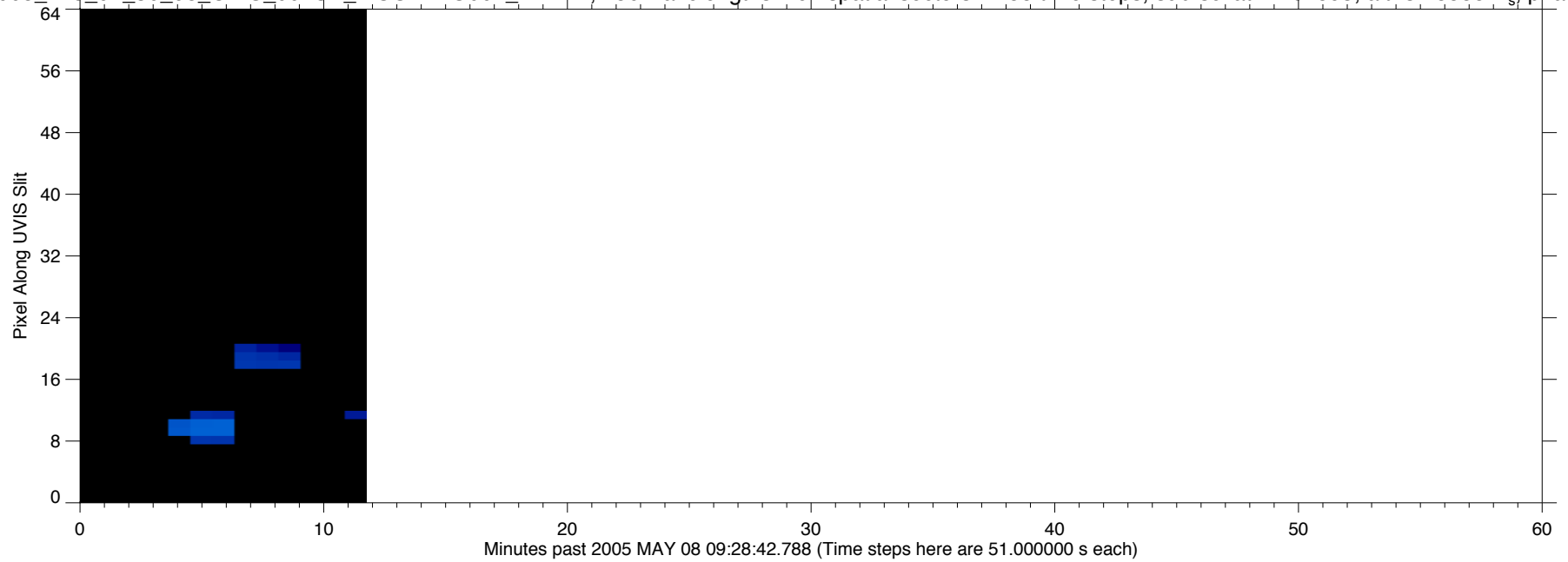




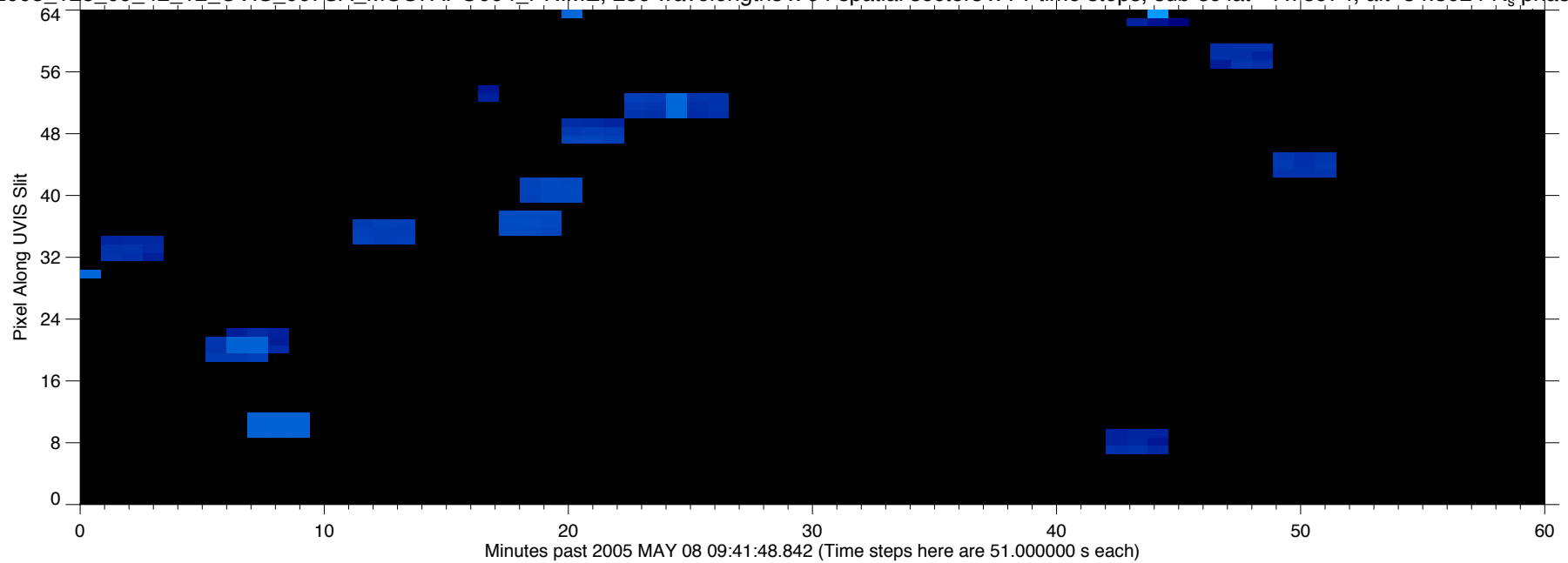
EUV2005\_128\_07\_30\_08\_UVIS\_007SA\_MOS7APO004\_PRIME, 256 wavelengths x 64 spatial sectors x 155 time steps, sub-sc lat=-7.62593, alt=34.5558 R<sub>s</sub>, phase=78.7037



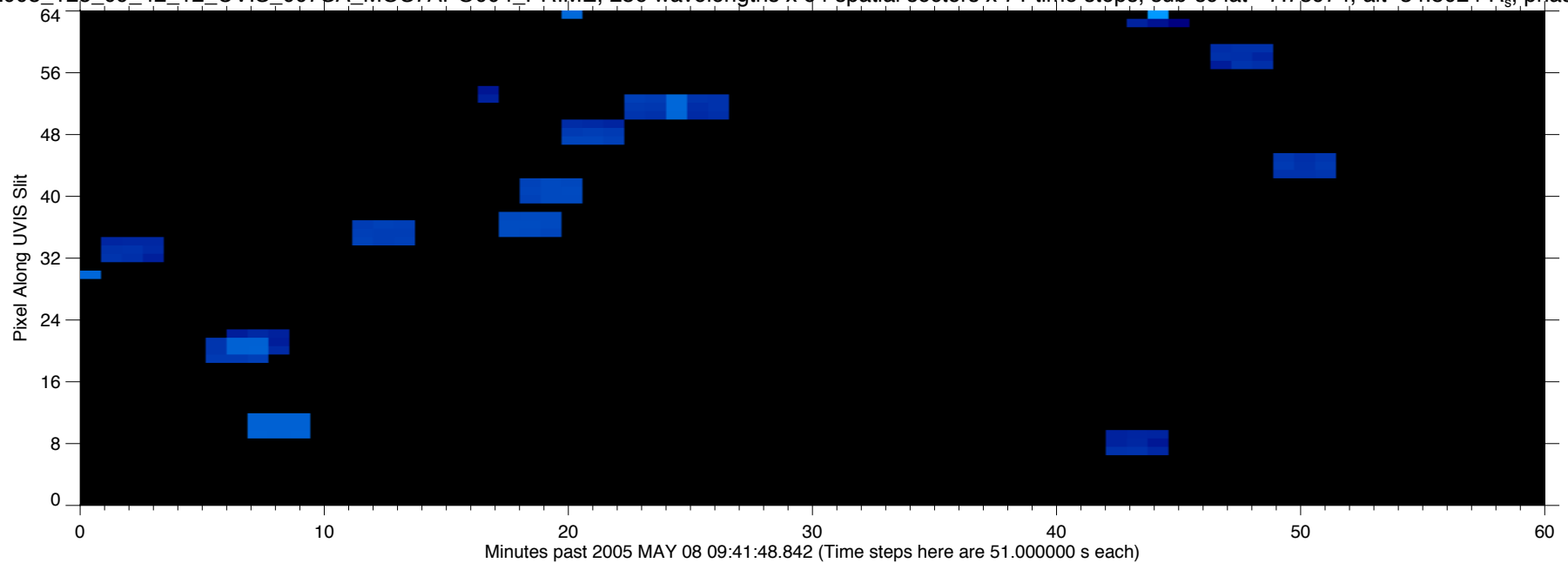
EUV2005\_128\_07\_30\_08\_UVIS\_007SA\_MOS7APO004\_PRIME, 256 wavelengths x 64 spatial sectors x 155 time steps, sub-sc lat=-7.62593, alt=34.5558 R<sub>s</sub>, phase=78.7037



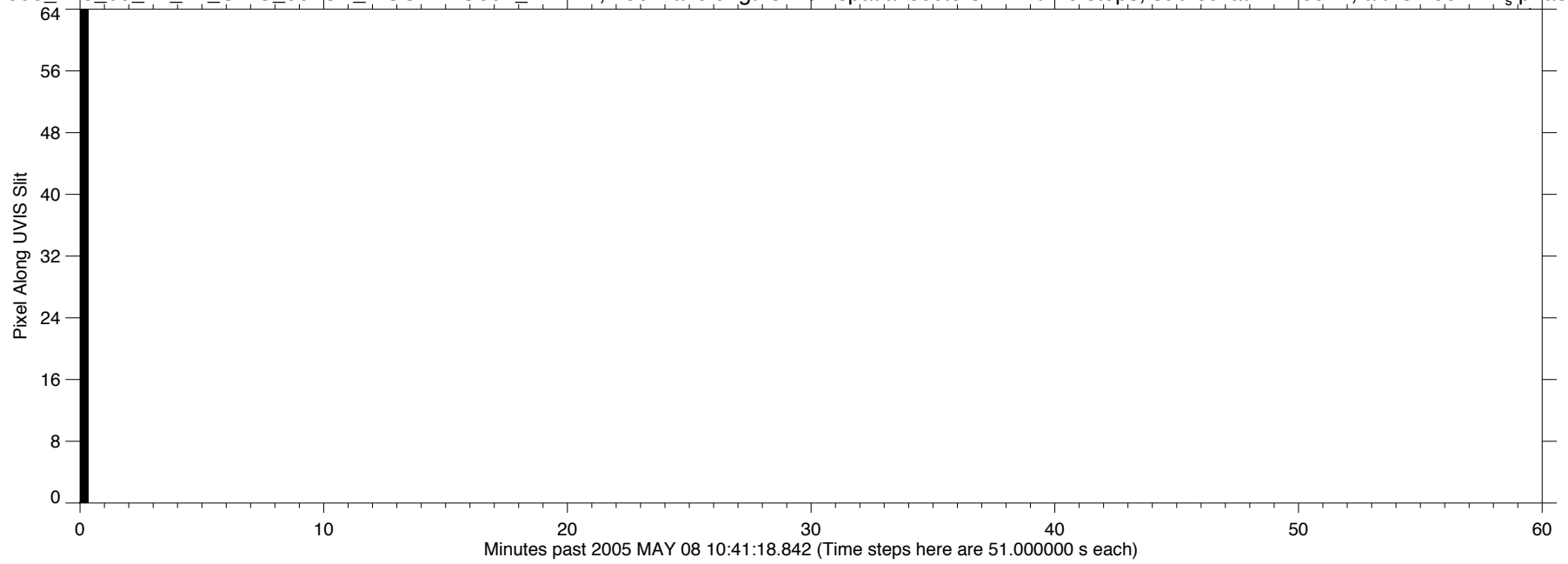
EUV2005\_128\_09\_42\_12\_UVIS\_007SA\_MOS7APO004\_PRIME, 256 wavelengths x 64 spatial sectors x 71 time steps, sub-sc lat=-7.75974, alt=34.8024 R<sub>s</sub>, phase=78.3265



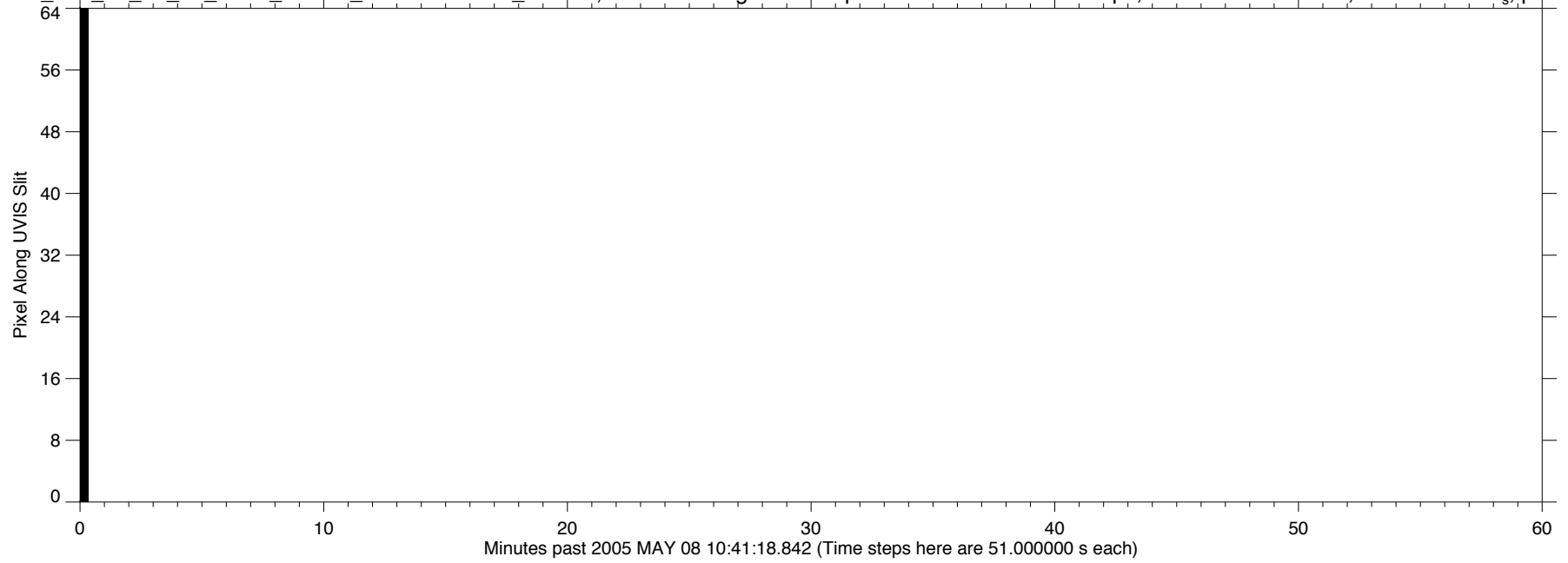
EUV2005\_128\_09\_42\_12\_UVIS\_007SA\_MOS7APO004\_PRIME, 256 wavelengths x 64 spatial sectors x 71 time steps, sub-sc lat=-7.75974, alt=34.8024 R<sub>s</sub>, phase=78.3265



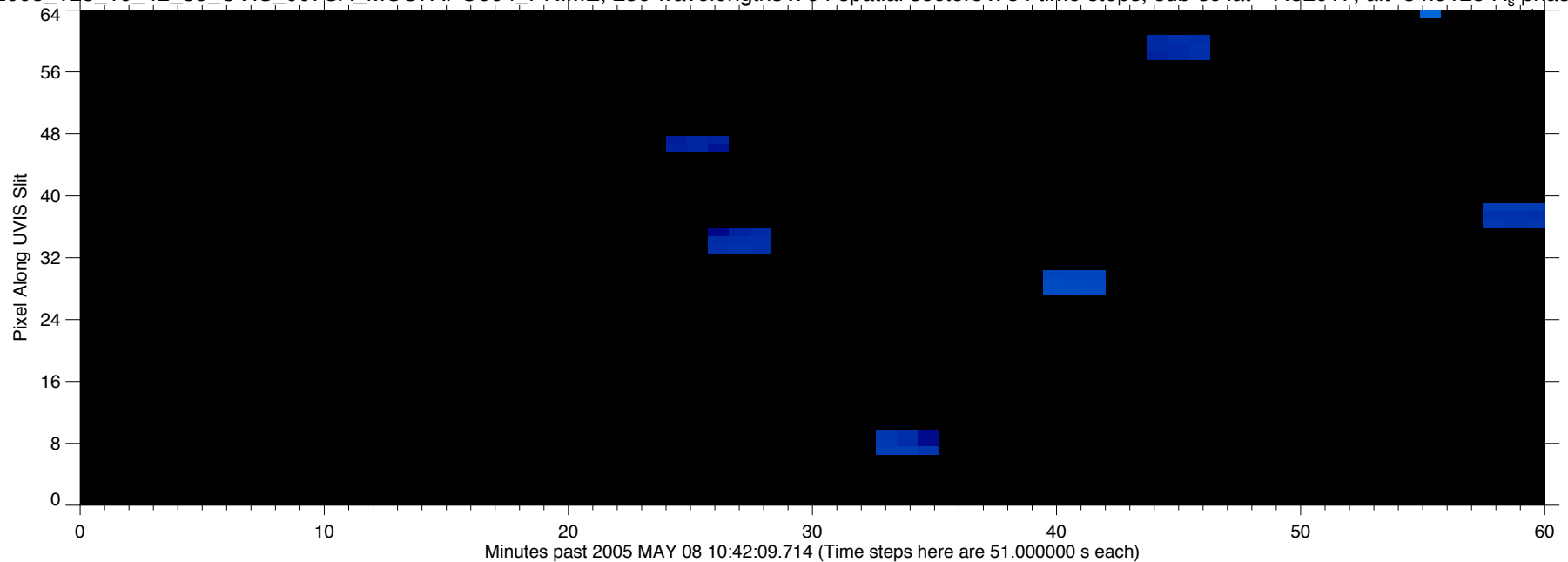
EUV2005\_128\_09\_42\_12\_UVIS\_007SA\_MOS7APO004\_PRIME, 256 wavelengths x 64 spatial sectors x 71 time steps, sub-sc lat=-7.75974, alt=34.8024 R<sub>s</sub>, phase=78.3265



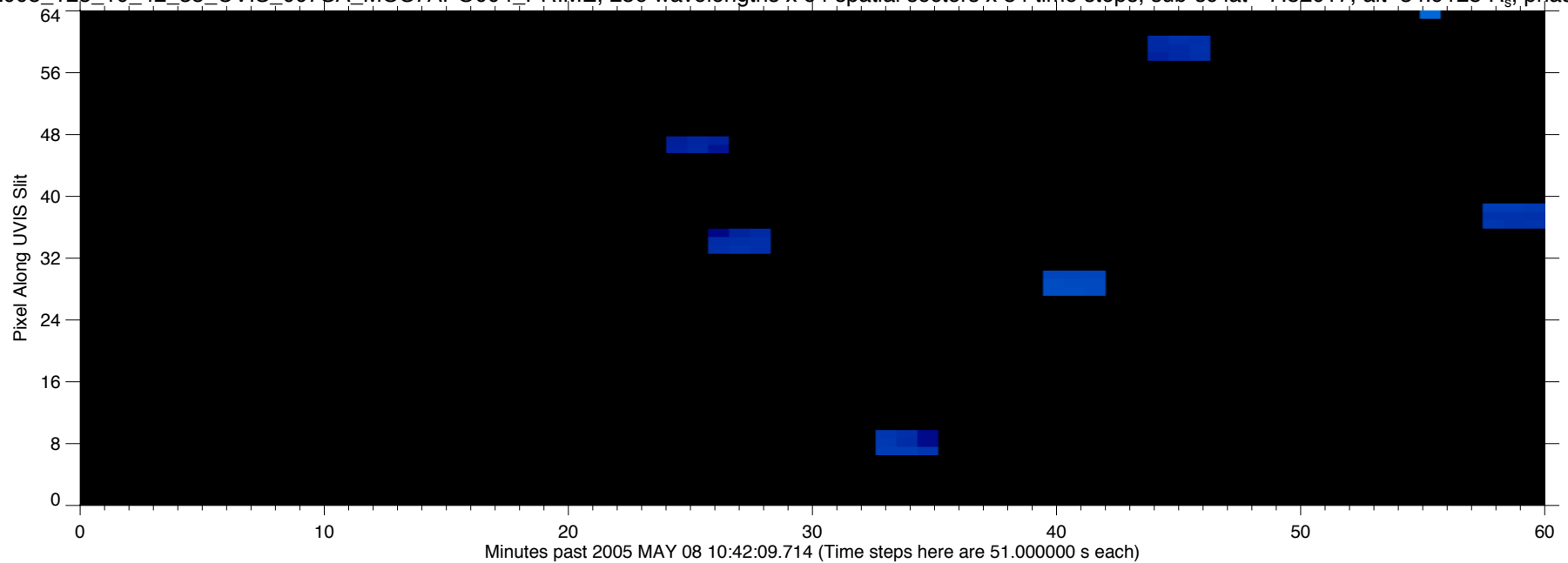
EUV2005\_128\_09\_42\_12\_UVIS\_007SA\_MOS7APO004\_PRIME, 256 wavelengths x 64 spatial sectors x 71 time steps, sub-sc lat=-7.75974, alt=34.8024 R<sub>s</sub>, phase=78.3265



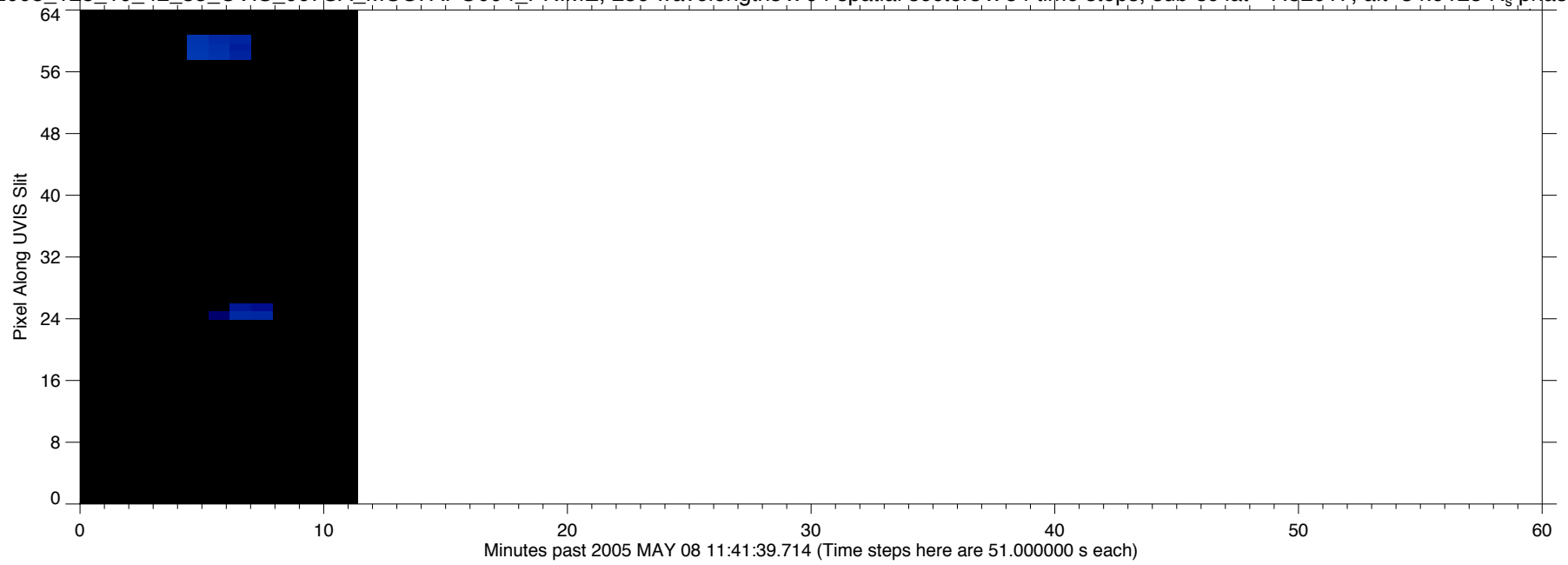
EUV2005\_128\_10\_42\_35\_UVIS\_007SA\_MOS7APO004\_PRIME, 256 wavelengths x 64 spatial sectors x 84 time steps, sub-sc lat=-7.82017, alt=34.9128 R<sub>s</sub>, phase=78.1559



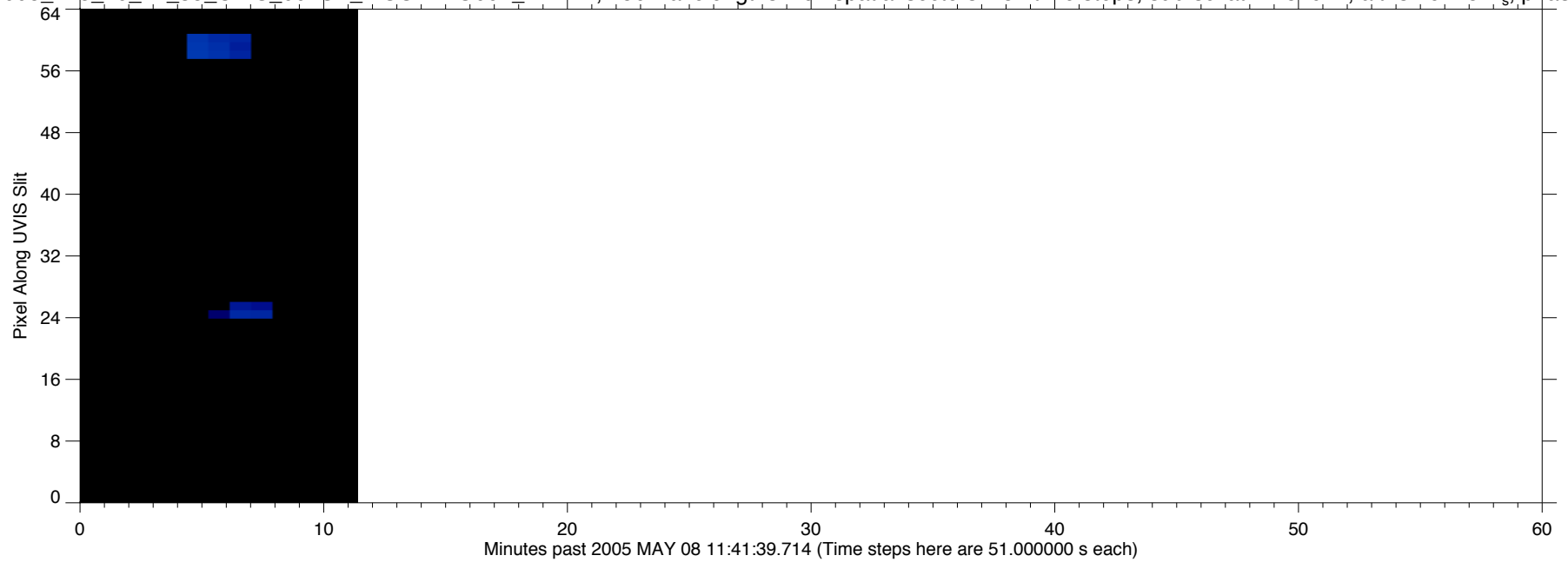
EUV2005\_128\_10\_42\_35\_UVIS\_007SA\_MOS7APO004\_PRIME, 256 wavelengths x 64 spatial sectors x 84 time steps, sub-sc lat=-7.82017, alt=34.9128 R<sub>s</sub>, phase=78.1559



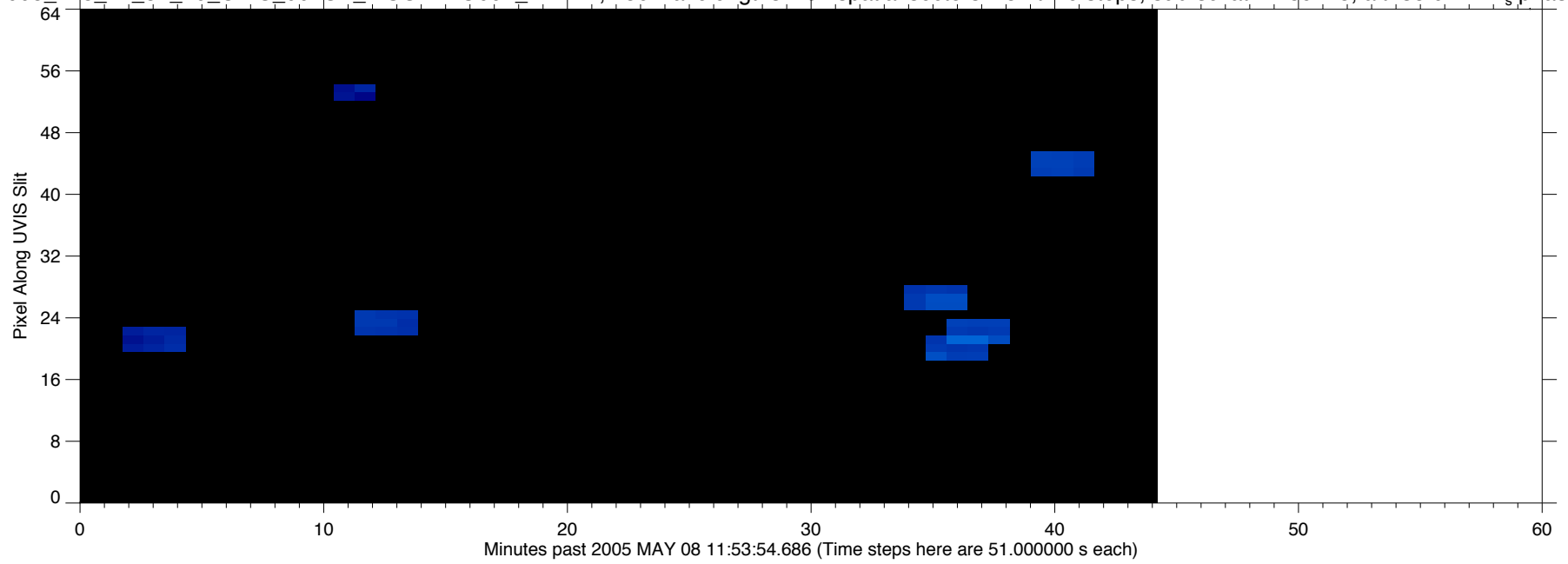
EUV2005\_128\_10\_42\_35\_UVIS\_007SA\_MOS7APO004\_PRIME, 256 wavelengths x 64 spatial sectors x 84 time steps, sub-sc lat=-7.82017, alt=34.9128 R<sub>s</sub>, phase=78.1559



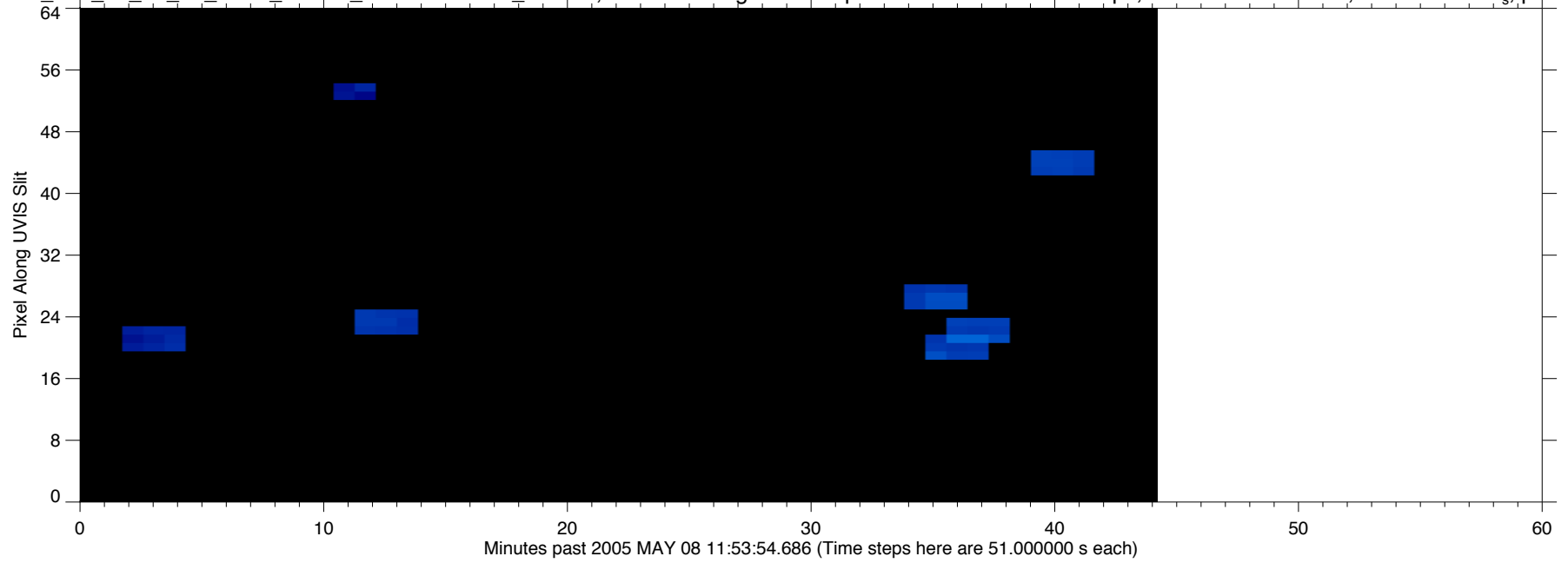
EUV2005\_128\_10\_42\_35\_UVIS\_007SA\_MOS7APO004\_PRIME, 256 wavelengths x 64 spatial sectors x 84 time steps, sub-sc lat=-7.82017, alt=34.9128 R<sub>s</sub>, phase=78.1559



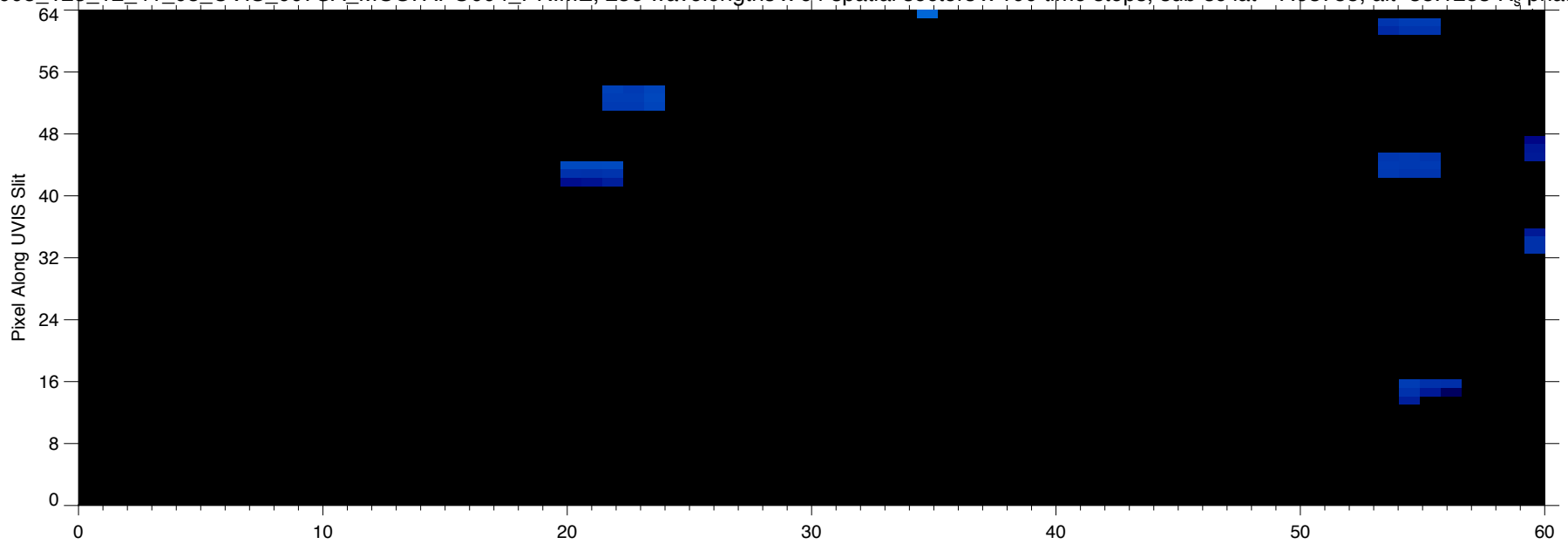
EUV2005\_128\_11\_54\_20\_UVIS\_007SA\_MOS7APO004\_PRIME, 256 wavelengths x 64 spatial sectors x 52 time steps, sub-sc lat=-7.89145, alt=35.0421 R<sub>s</sub>, phase=77.9545



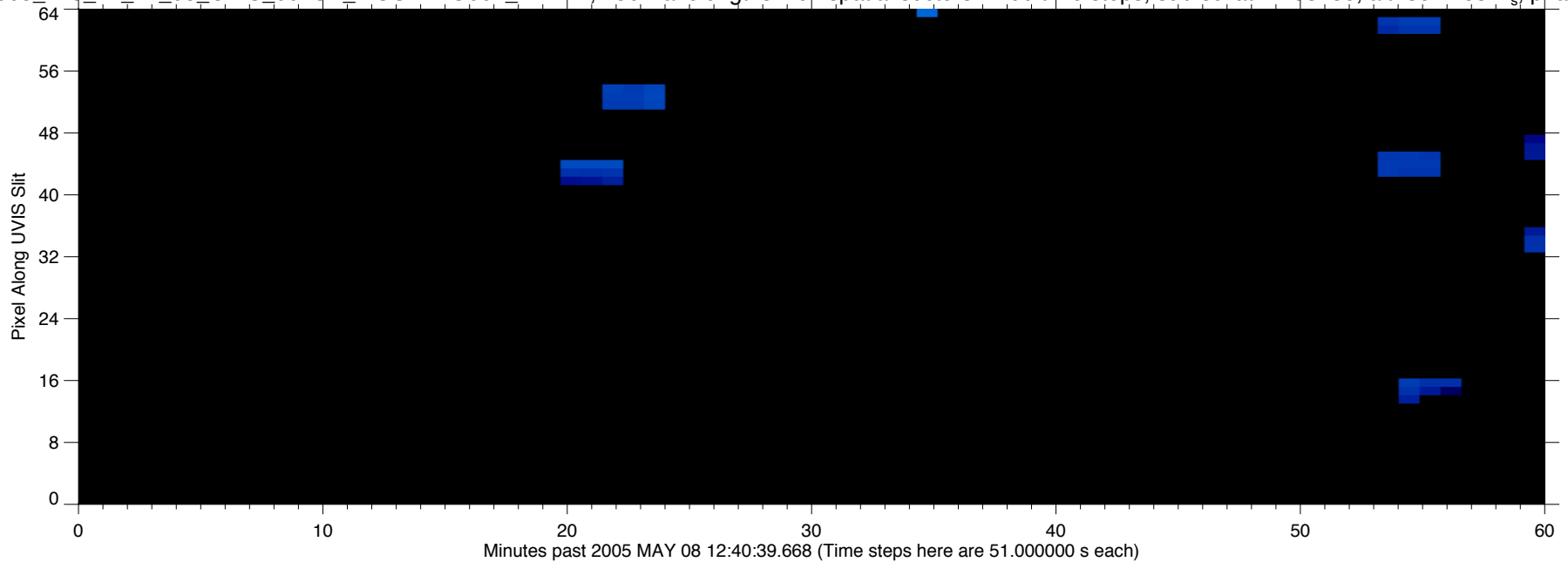
EUV2005\_128\_11\_54\_20\_UVIS\_007SA\_MOS7APO004\_PRIME, 256 wavelengths x 64 spatial sectors x 52 time steps, sub-sc lat=-7.89145, alt=35.0421 R<sub>s</sub>, phase=77.9545



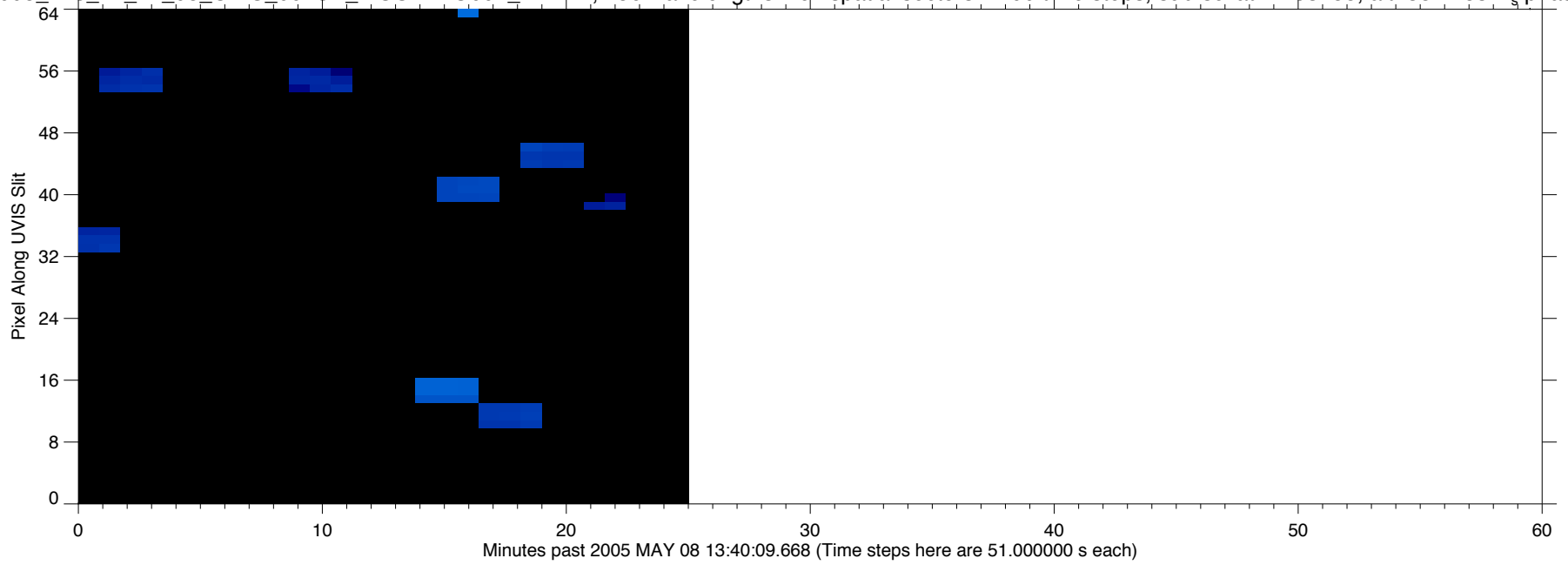
EUV2005\_128\_12\_41\_05\_UVIS\_007SA\_MOS7APO004\_PRIME, 256 wavelengths x 64 spatial sectors x 100 time steps, sub-sc lat=-7.93758, alt=35.1253 R<sub>s</sub>, phase=77.8240



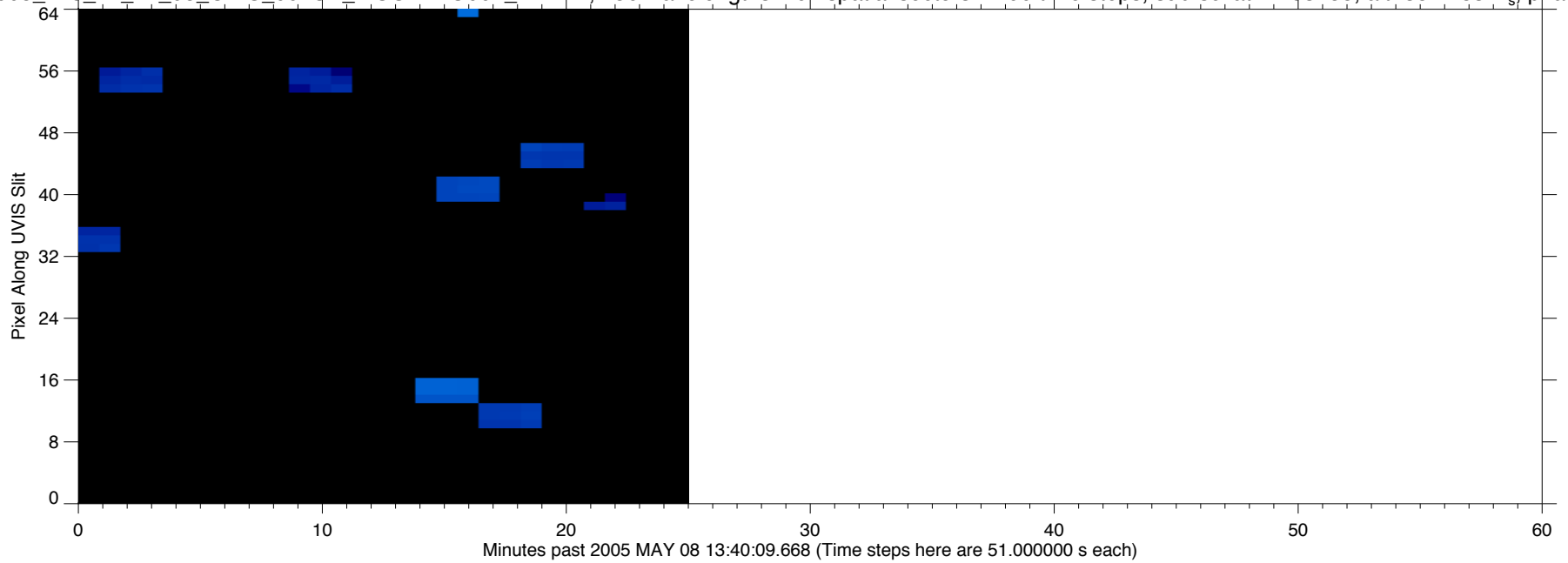
EUV2005\_128\_12\_41\_05\_UVIS\_007SA\_MOS7APO004\_PRIME, 256 wavelengths x 64 spatial sectors x 100 time steps, sub-sc lat=-7.93758, alt=35.1253 R<sub>s</sub>, phase=77.8240



EUV2005\_128\_12\_41\_05\_UVIS\_007SA\_MOS7APO004\_PRIME, 256 wavelengths x 64 spatial sectors x 100 time steps, sub-sc lat=-7.93758, alt=35.1253 R<sub>s</sub>, phase=77.8240

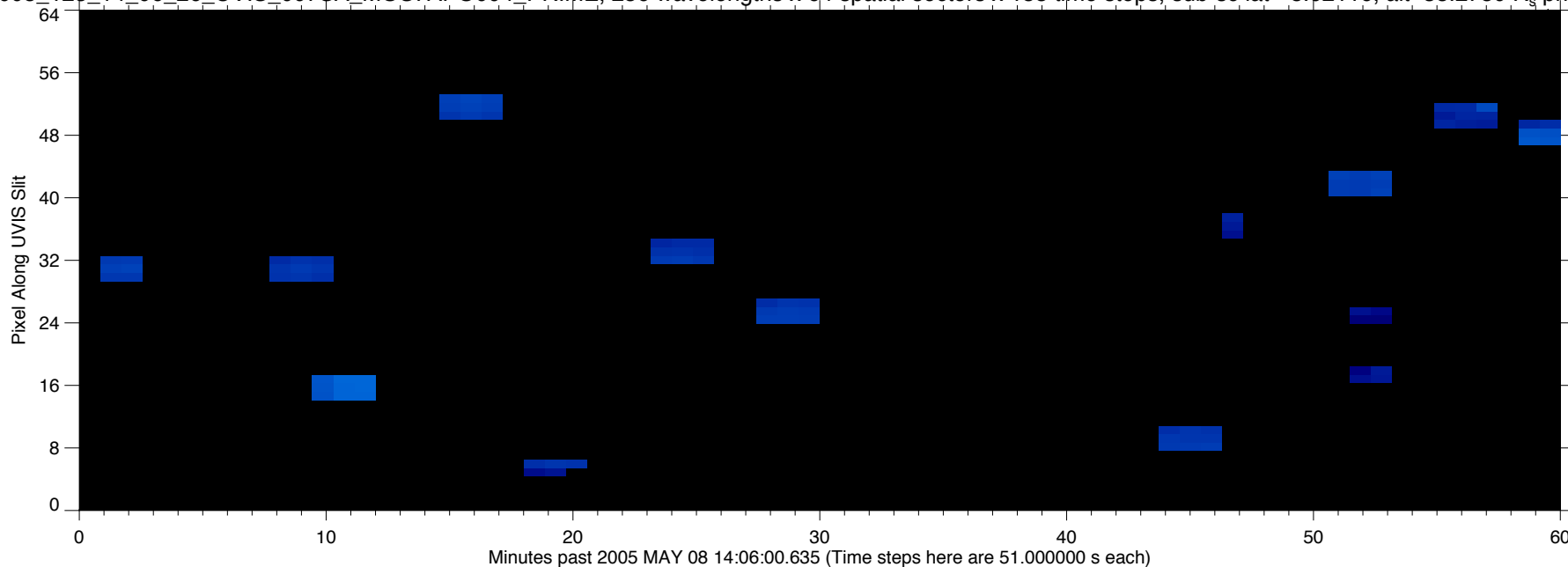


EUV2005\_128\_12\_41\_05\_UVIS\_007SA\_MOS7APO004\_PRIME, 256 wavelengths x 64 spatial sectors x 100 time steps, sub-sc lat=-7.93758, alt=35.1253 R<sub>s</sub>, phase=77.8240

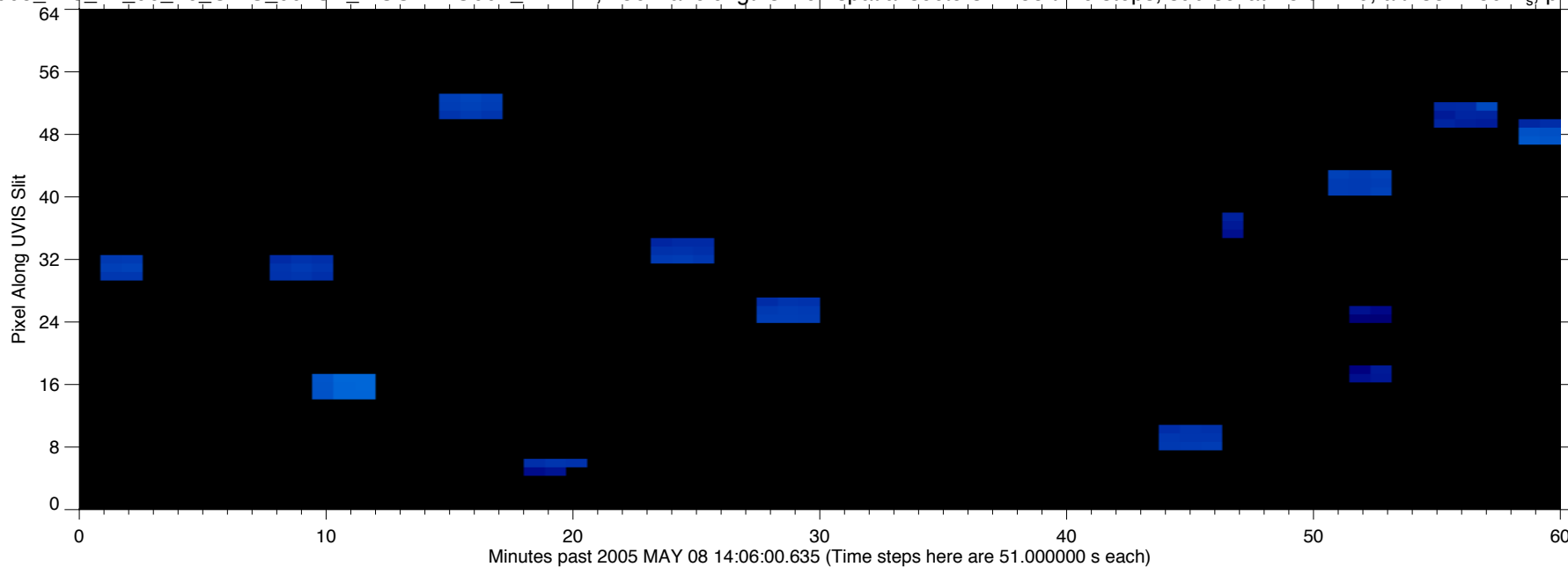




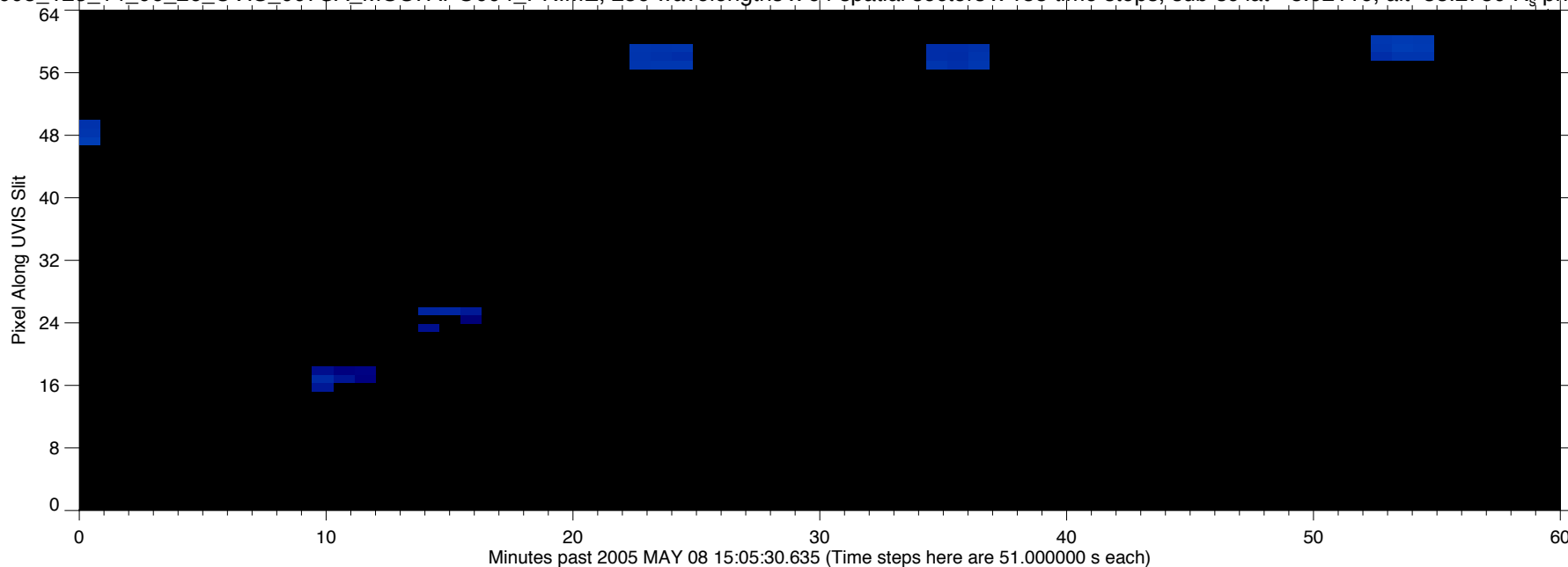
EUV2005\_128\_14\_06\_26\_UVIS\_007SA\_MOS7APO004\_PRIME, 256 wavelengths x 64 spatial sectors x 155 time steps, sub-sc lat=-8.02116, alt=35.2750 R<sub>s</sub>, phase=77.5873



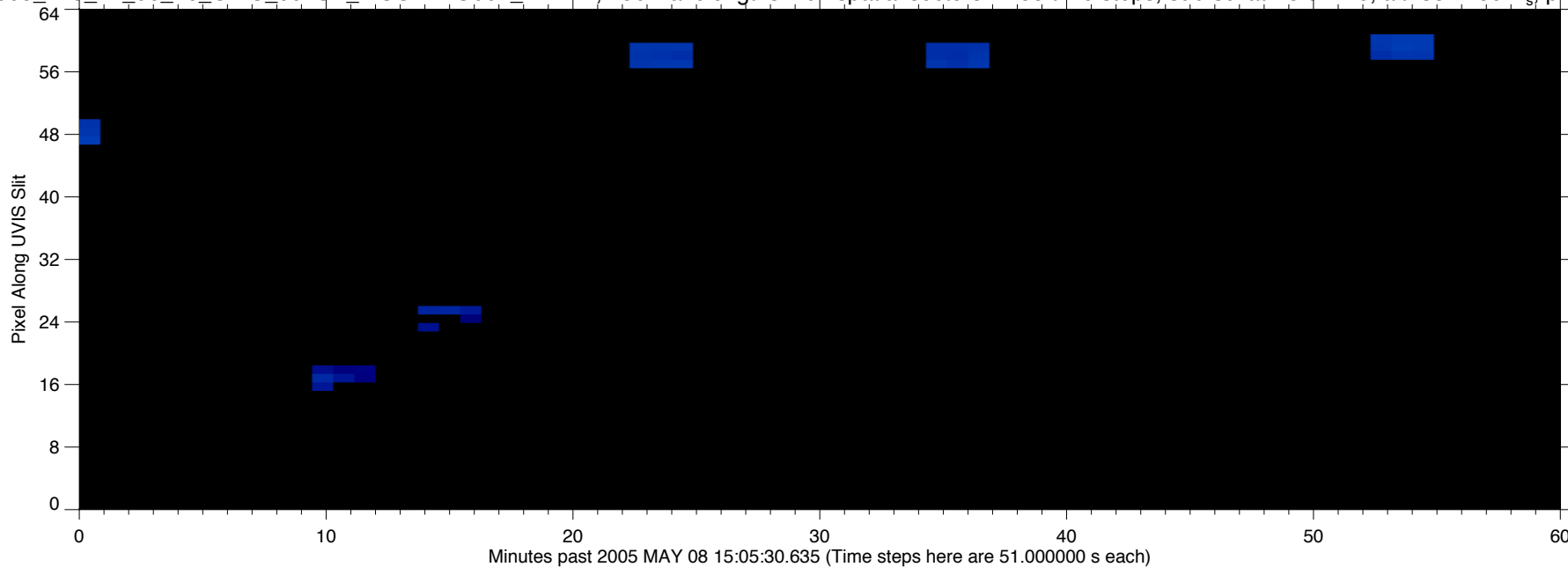
EUV2005\_128\_14\_06\_26\_UVIS\_007SA\_MOS7APO004\_PRIME, 256 wavelengths x 64 spatial sectors x 155 time steps, sub-sc lat=-8.02116, alt=35.2750 R<sub>s</sub>, phase=77.5873



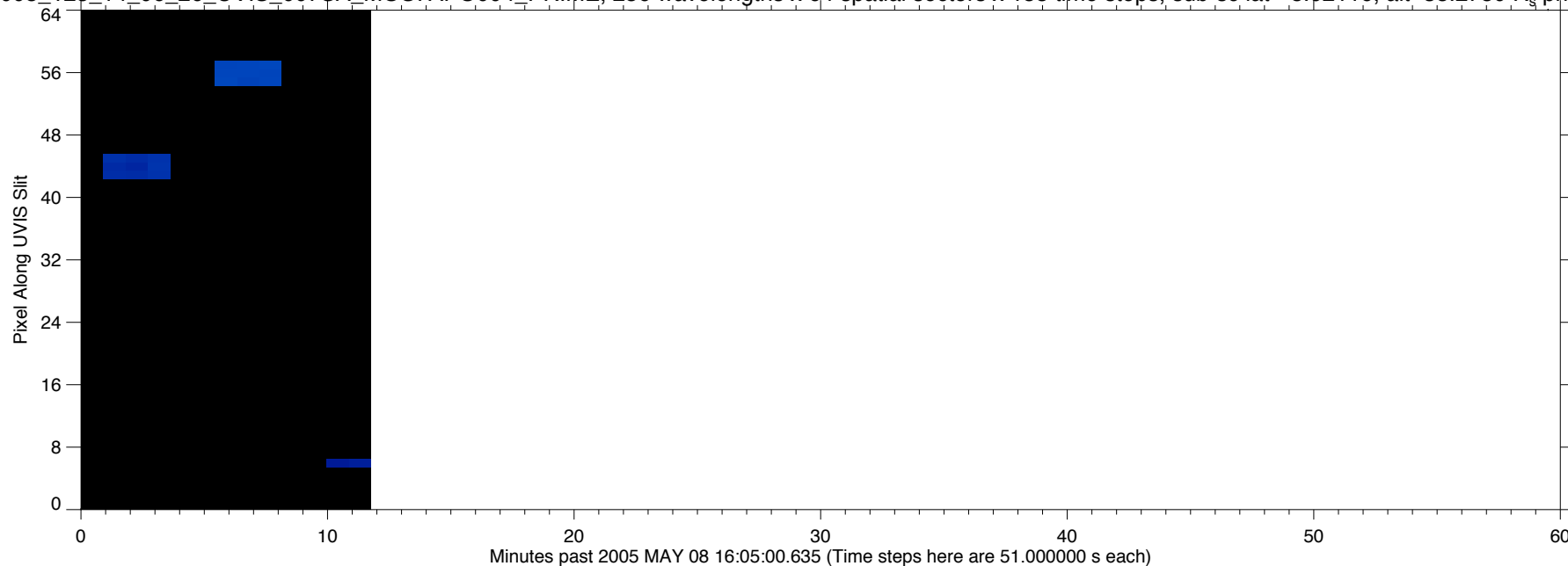
EUV2005\_128\_14\_06\_26\_UVIS\_007SA\_MOS7APO004\_PRIME, 256 wavelengths x 64 spatial sectors x 155 time steps, sub-sc lat=-8.02116, alt=35.2750 R<sub>s</sub>, phase=77.5873



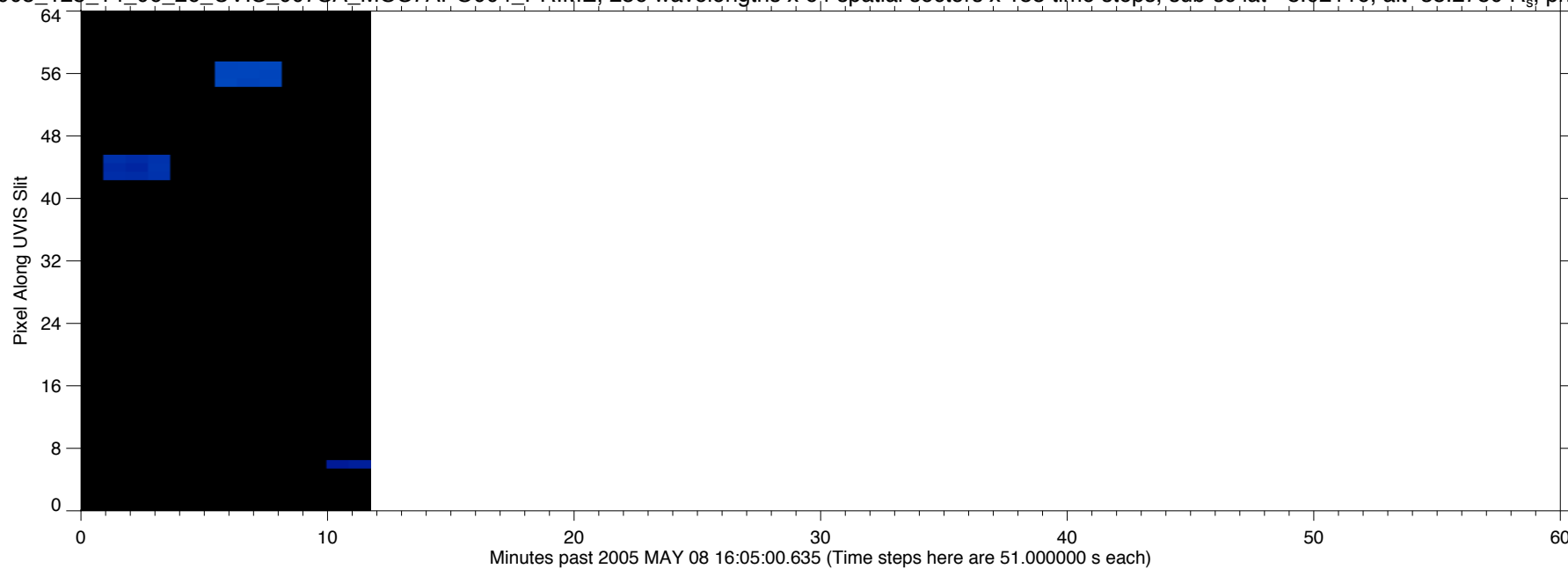
EUV2005\_128\_14\_06\_26\_UVIS\_007SA\_MOS7APO004\_PRIME, 256 wavelengths x 64 spatial sectors x 155 time steps, sub-sc lat=-8.02116, alt=35.2750 R<sub>s</sub>, phase=77.5873



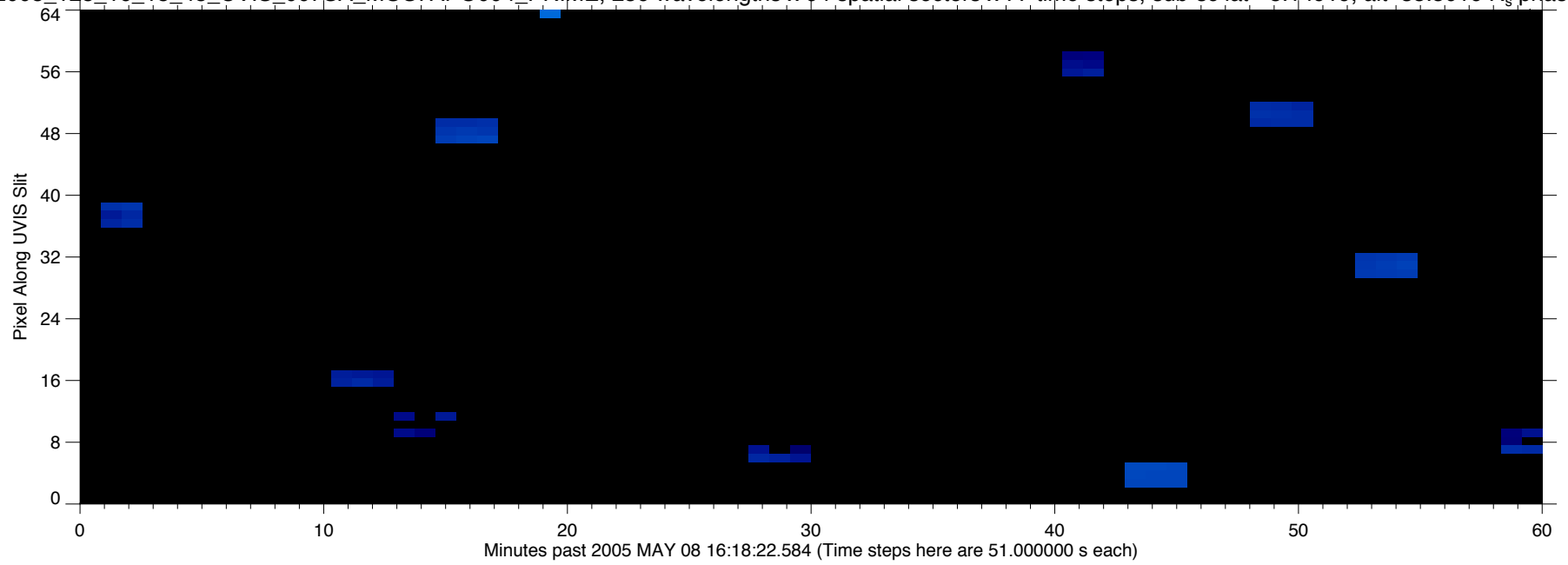
EUV2005\_128\_14\_06\_26\_UVIS\_007SA\_MOS7APO004\_PRIME, 256 wavelengths x 64 spatial sectors x 155 time steps, sub-sc lat=-8.02116, alt=35.2750 R<sub>s</sub>, phase=77.5873



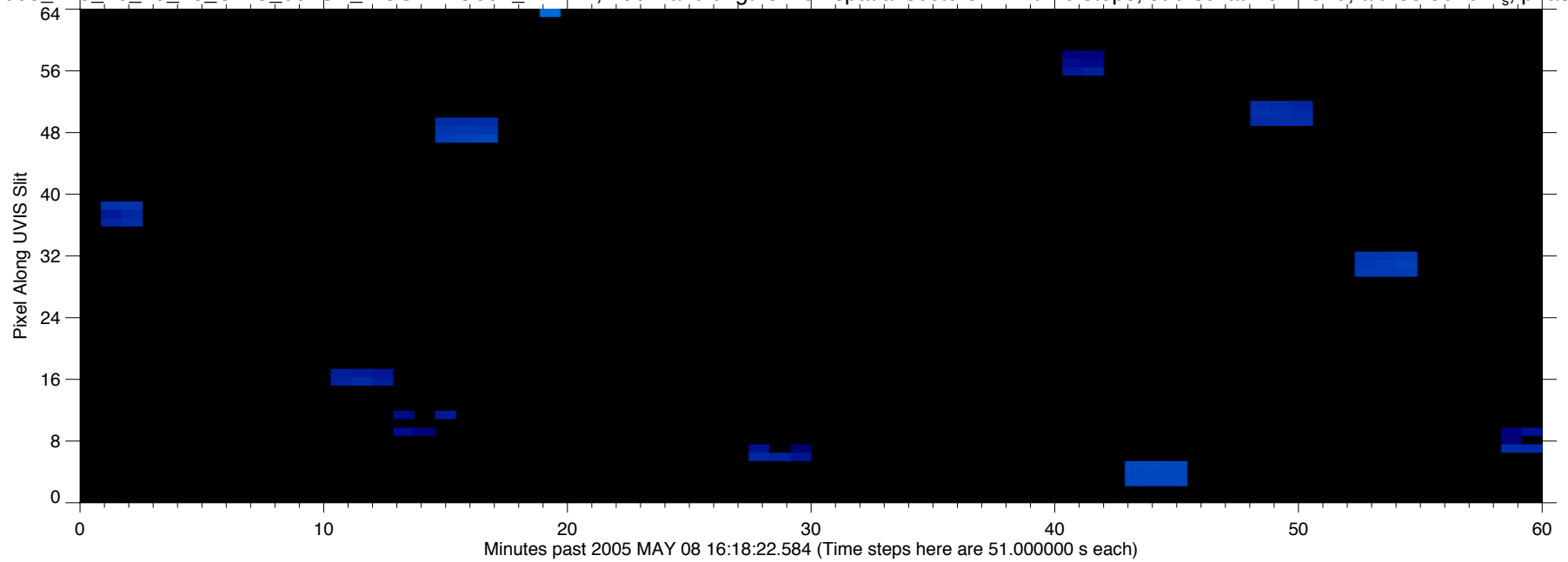
EUV2005\_128\_14\_06\_26\_UVIS\_007SA\_MOS7APO004\_PRIME, 256 wavelengths x 64 spatial sectors x 155 time steps, sub-sc lat=-8.02116, alt=35.2750 R<sub>s</sub>, phase=77.5873



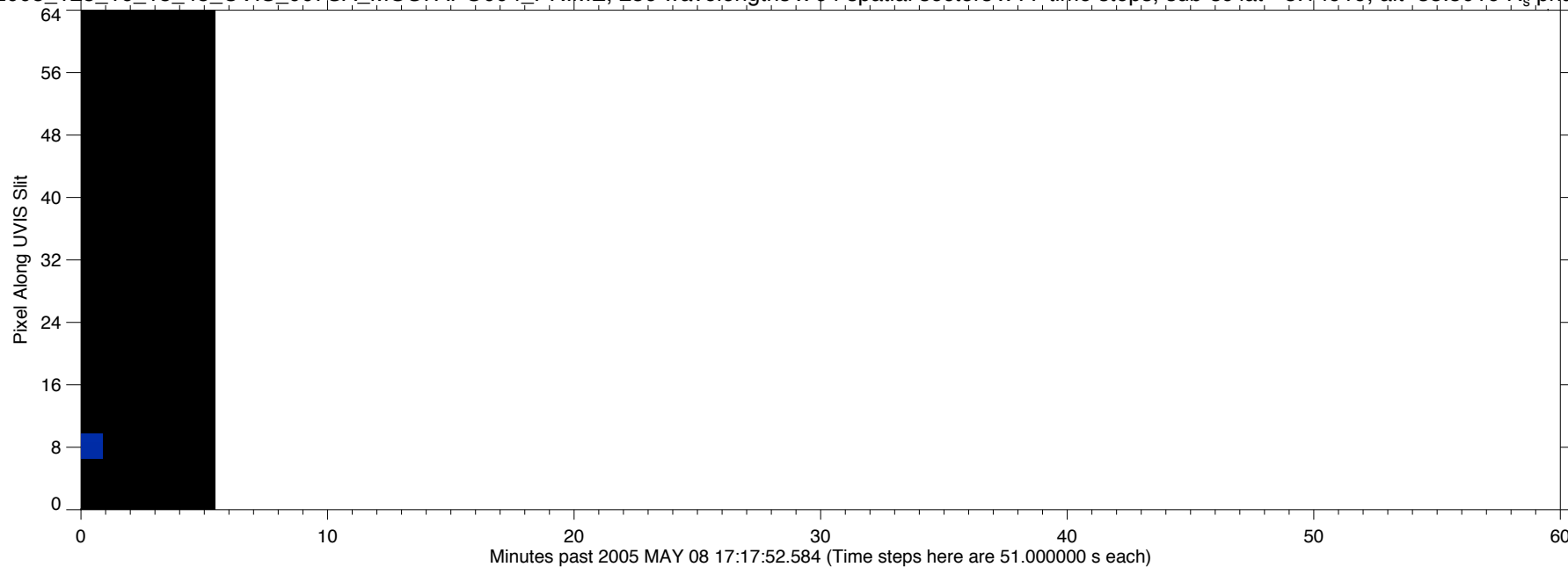
EUV2005\_128\_16\_18\_48\_UVIS\_007SA\_MOS7APO004\_PRIME, 256 wavelengths x 64 spatial sectors x 77 time steps, sub-sc lat=-8.14919, alt=35.5016 R<sub>s</sub>, phase=77.2241



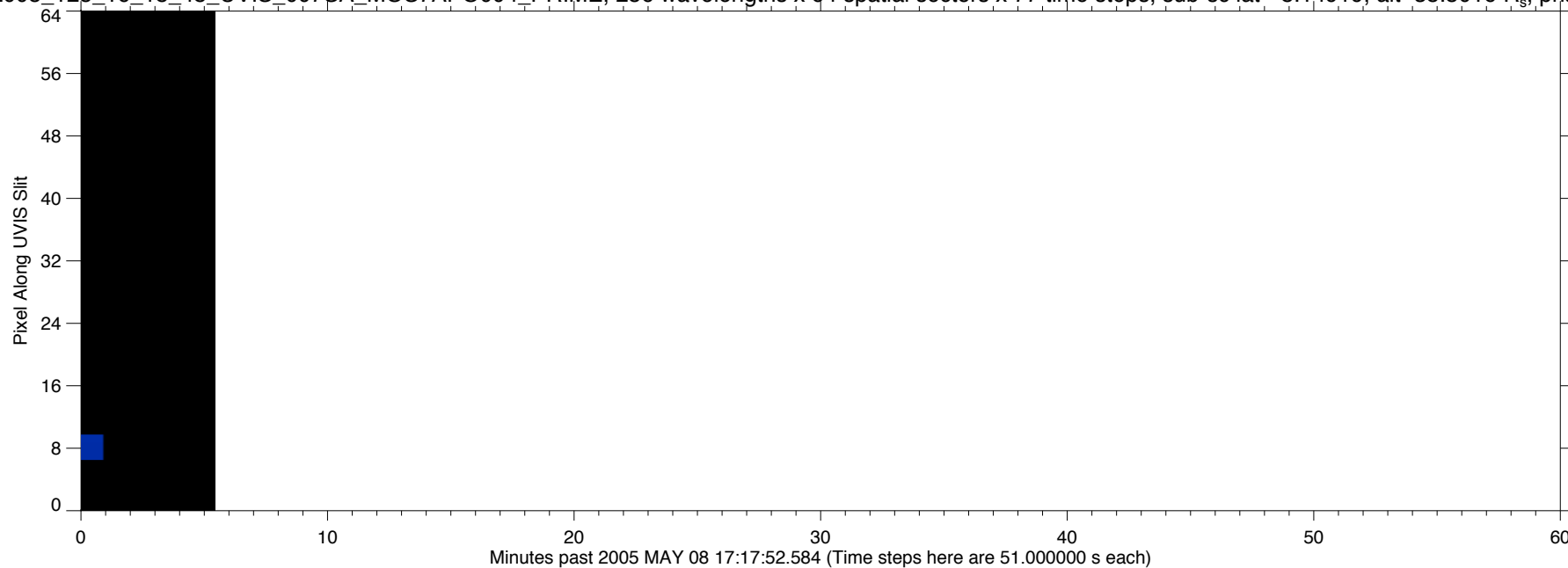
EUV2005\_128\_16\_18\_48\_UVIS\_007SA\_MOS7APO004\_PRIME, 256 wavelengths x 64 spatial sectors x 77 time steps, sub-sc lat=-8.14919, alt=35.5016 R<sub>s</sub>, phase=77.2241



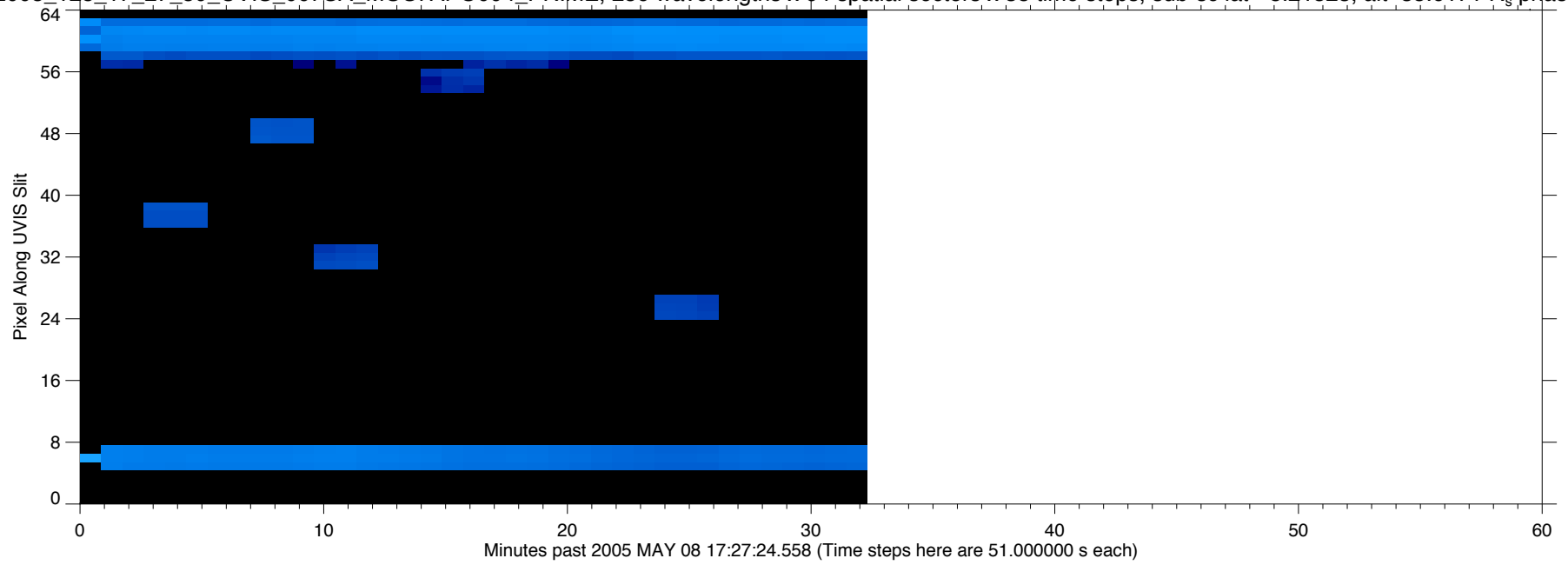
EUV2005\_128\_16\_18\_48\_UVIS\_007SA\_MOS7APO004\_PRIME, 256 wavelengths x 64 spatial sectors x 77 time steps, sub-sc lat=-8.14919, alt=35.5016 R<sub>s</sub>, phase=77.2241



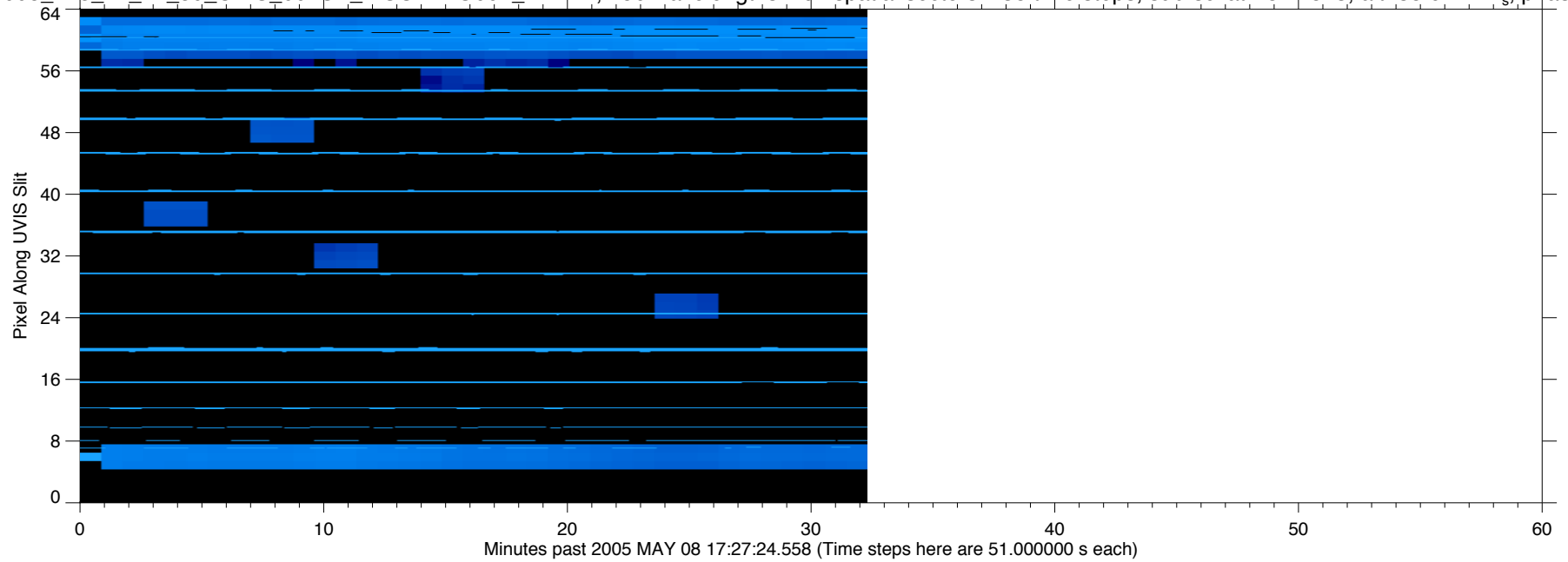
EUV2005\_128\_16\_18\_48\_UVIS\_007SA\_MOS7APO004\_PRIME, 256 wavelengths x 64 spatial sectors x 77 time steps, sub-sc lat=-8.14919, alt=35.5016 R<sub>s</sub>, phase=77.2241



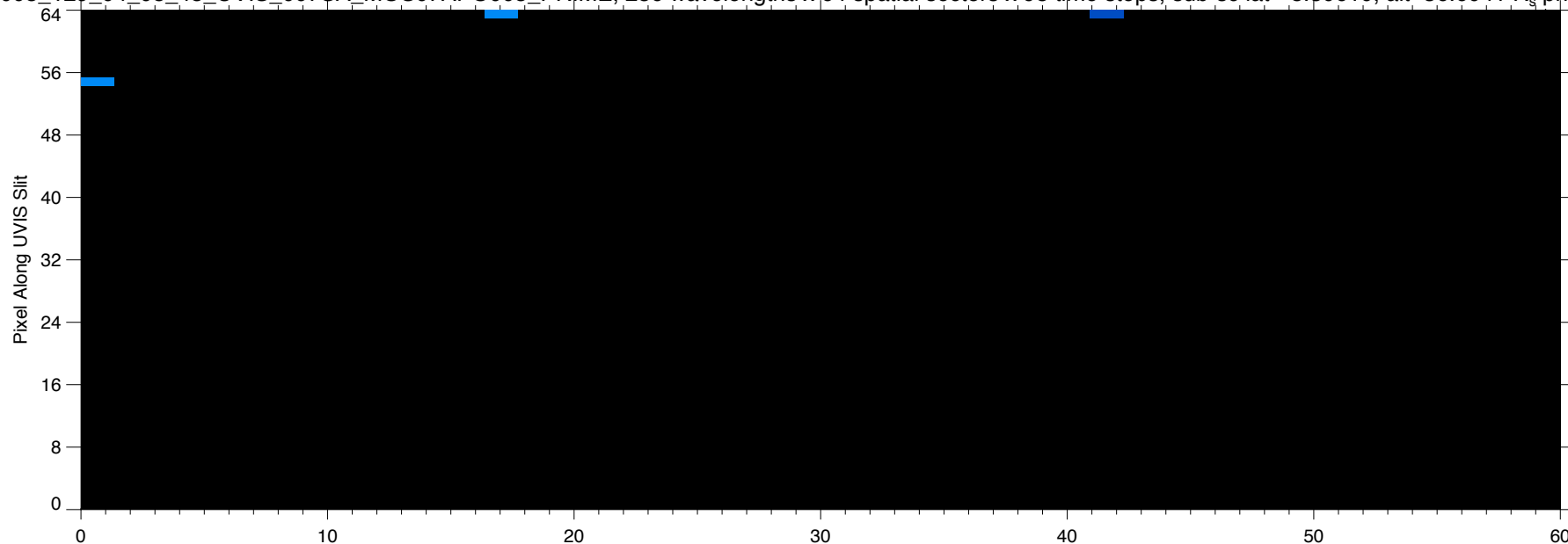
EUV2005\_128\_17\_27\_50\_UVIS\_007SA\_MOS7APO004\_PRIME, 256 wavelengths x 64 spatial sectors x 38 time steps, sub-sc lat=-8.21523, alt=35.6171 R<sub>s</sub>, phase=77.0365



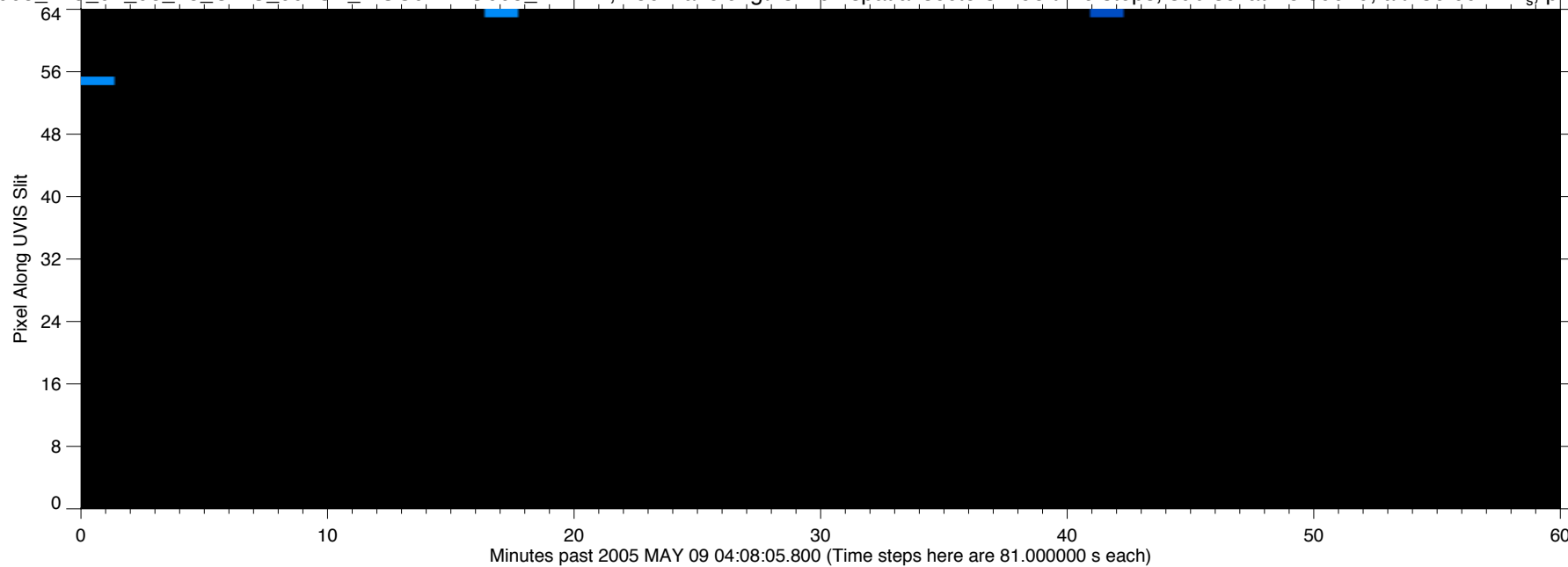
EUV2005\_128\_17\_27\_50\_UVIS\_007SA\_MOS7APO004\_PRIME, 256 wavelengths x 64 spatial sectors x 38 time steps, sub-sc lat=-8.21523, alt=35.6171 R<sub>s</sub>, phase=77.0365



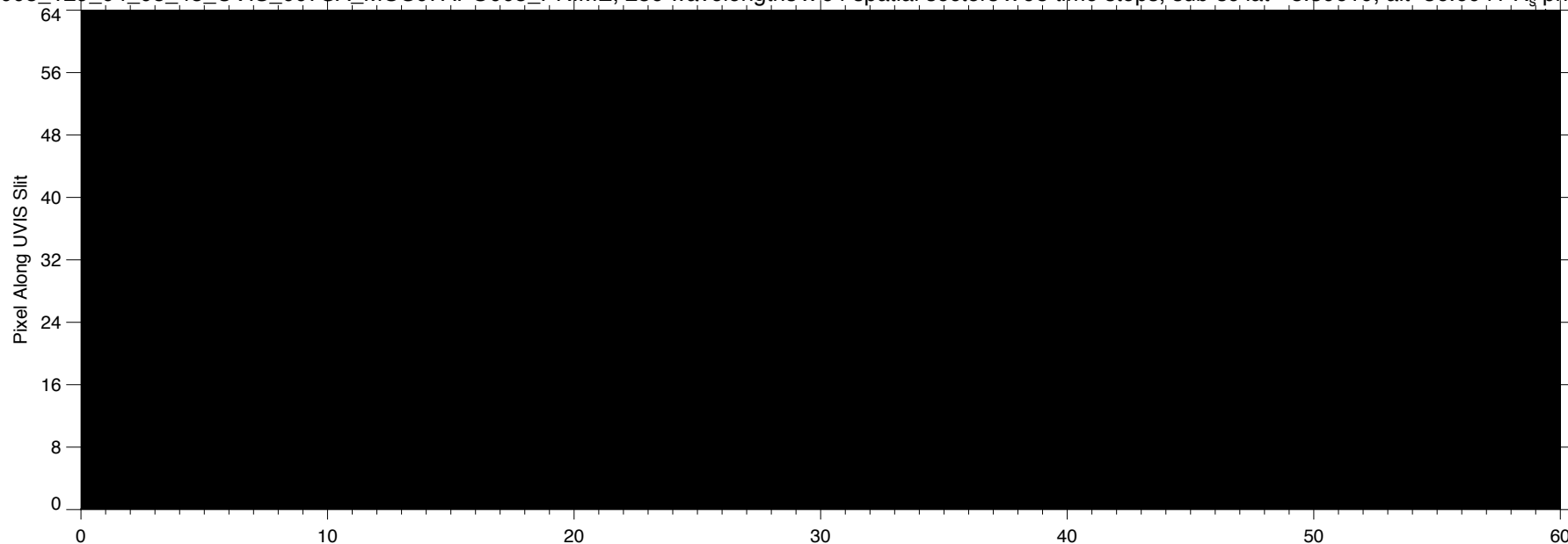
EUV2005\_129\_04\_08\_45\_UVIS\_007SA\_MOS07APO005\_PRIME, 256 wavelengths x 64 spatial sectors x 98 time steps, sub-sc lat=-8.80610, alt=36.6041 R<sub>s</sub> phase=75.3478



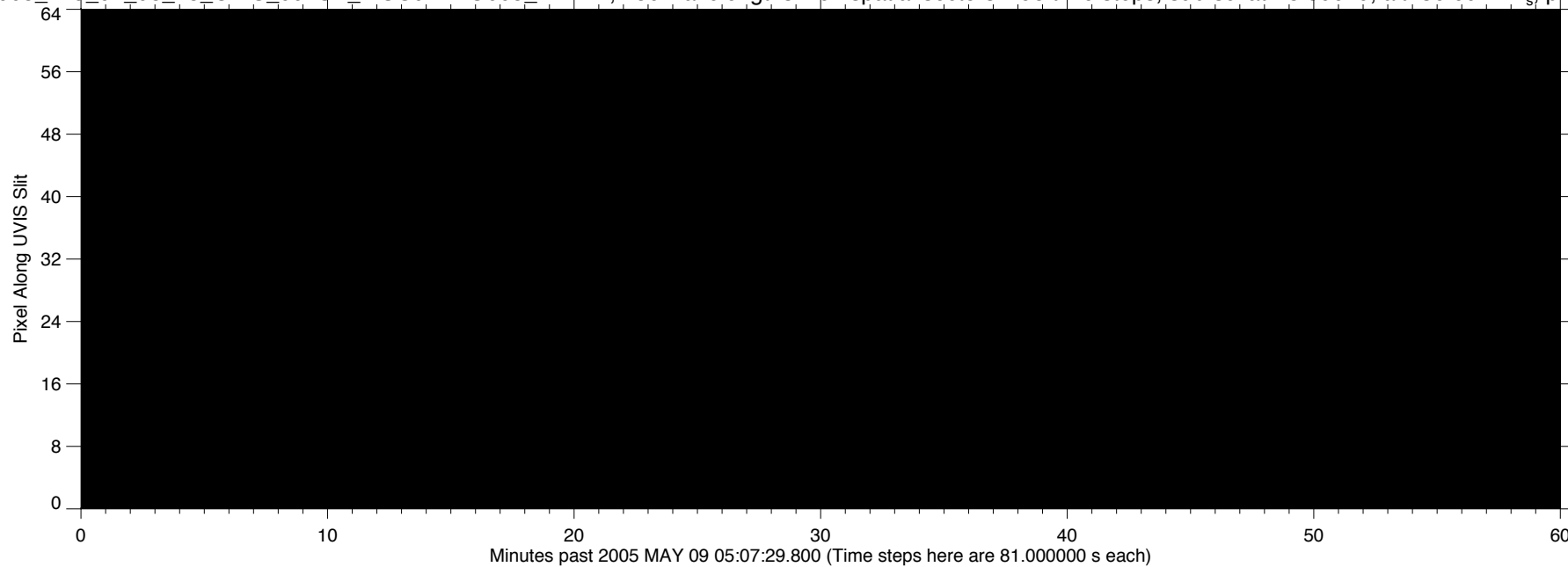
EUV2005\_129\_04\_08\_45\_UVIS\_007SA\_MOS07APO005\_PRIME, 256 wavelengths x 64 spatial sectors x 98 time steps, sub-sc lat=-8.80610, alt=36.6041 R<sub>s</sub> phase=75.3478



EUV2005\_129\_04\_08\_45\_UVIS\_007SA\_MOS07APO005\_PRIME, 256 wavelengths x 64 spatial sectors x 98 time steps, sub-sc lat=-8.80610, alt=36.6041 R<sub>s</sub>, phase=75.3478

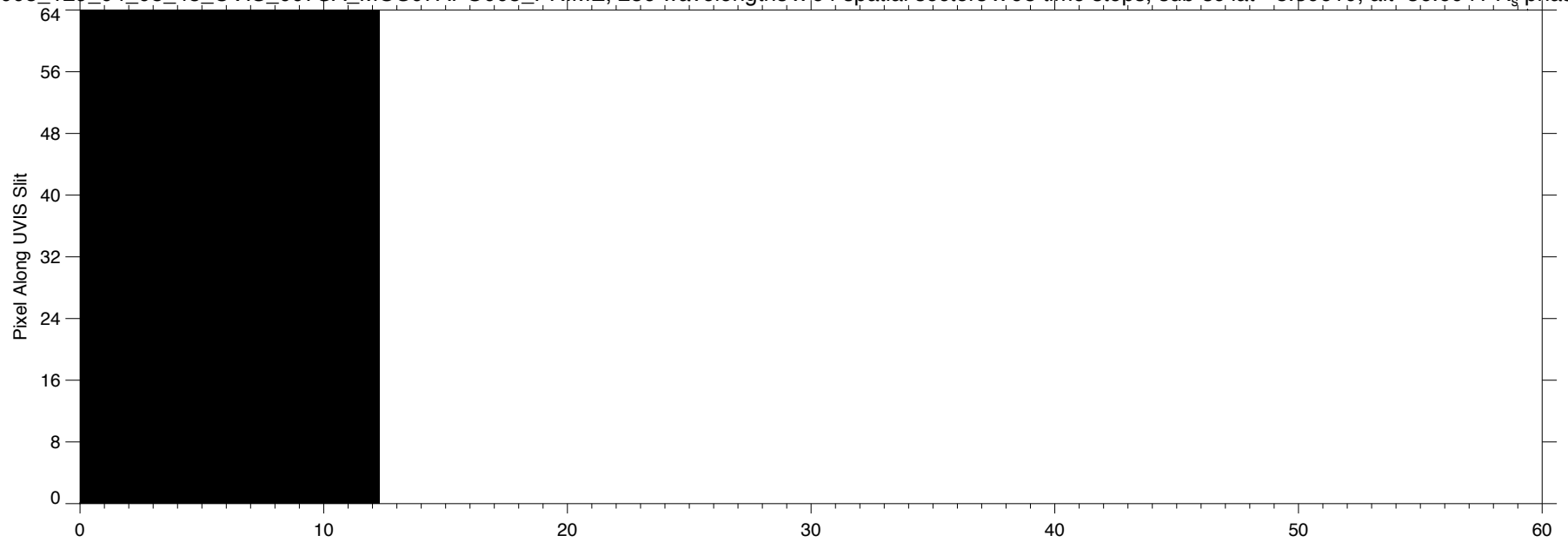


EUV2005\_129\_04\_08\_45\_UVIS\_007SA\_MOS07APO005\_PRIME, 256 wavelengths x 64 spatial sectors x 98 time steps, sub-sc lat=-8.80610, alt=36.6041 R<sub>s</sub>, phase=75.3478

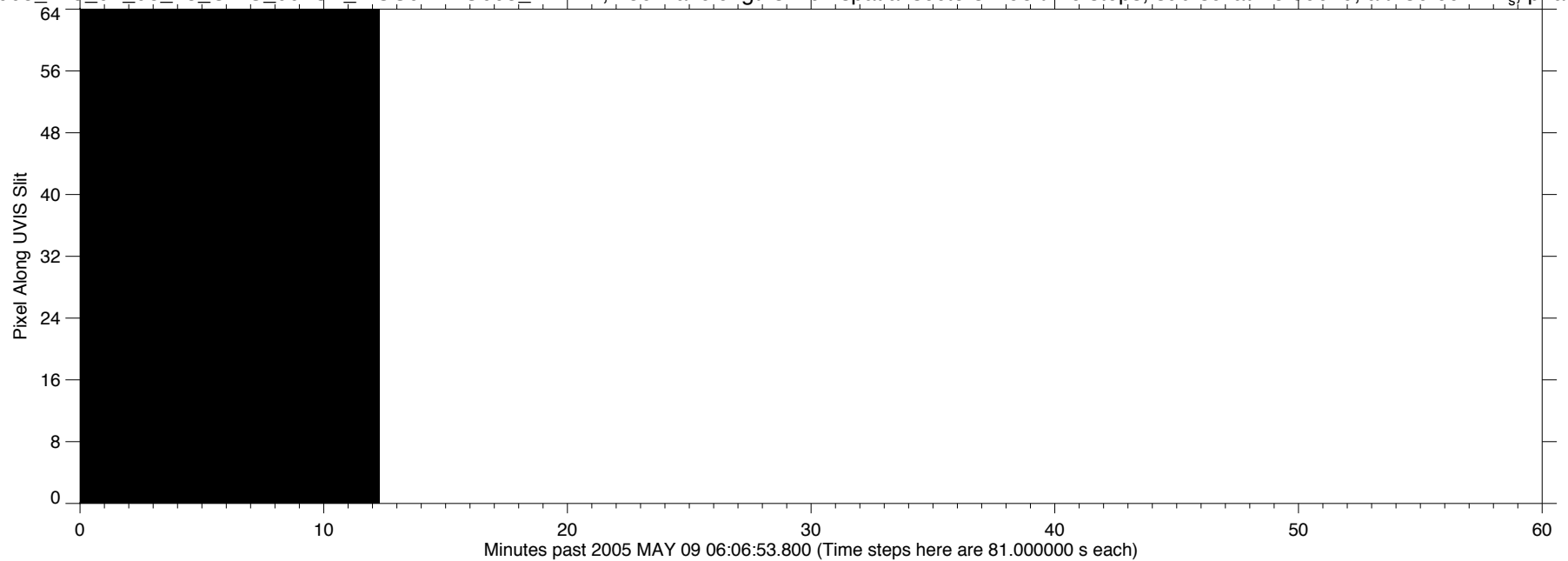




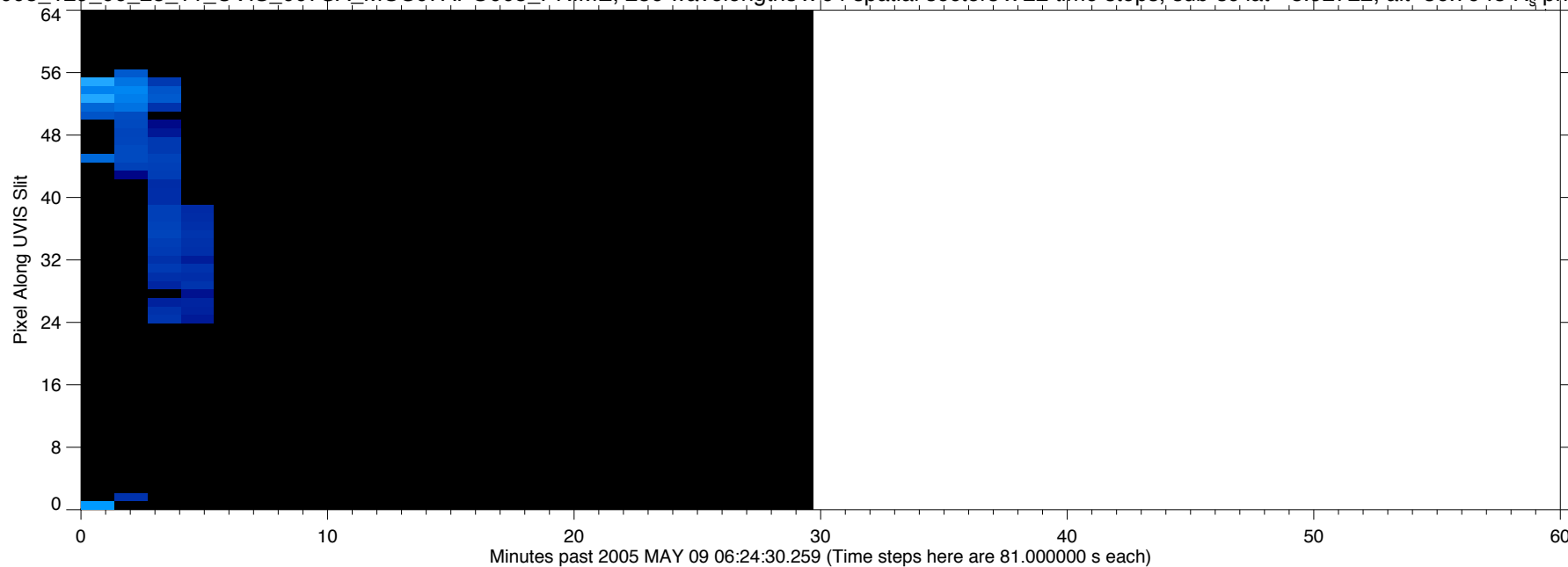
EUV2005\_129\_04\_08\_45\_UVIS\_007SA\_MOS07APO005\_PRIME, 256 wavelengths x 64 spatial sectors x 98 time steps, sub-sc lat=-8.80610, alt=36.6041 R<sub>s</sub>, phase=75.3478



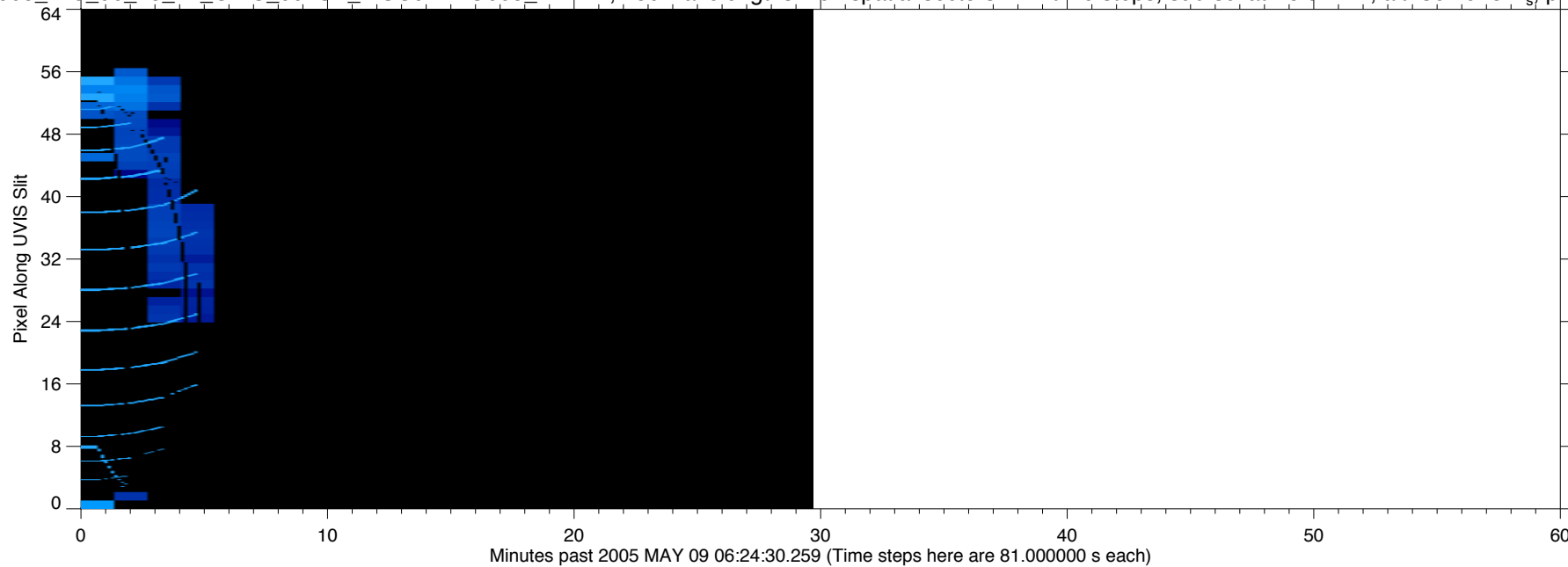
EUV2005\_129\_04\_08\_45\_UVIS\_007SA\_MOS07APO005\_PRIME, 256 wavelengths x 64 spatial sectors x 98 time steps, sub-sc lat=-8.80610, alt=36.6041 R<sub>s</sub>, phase=75.3478



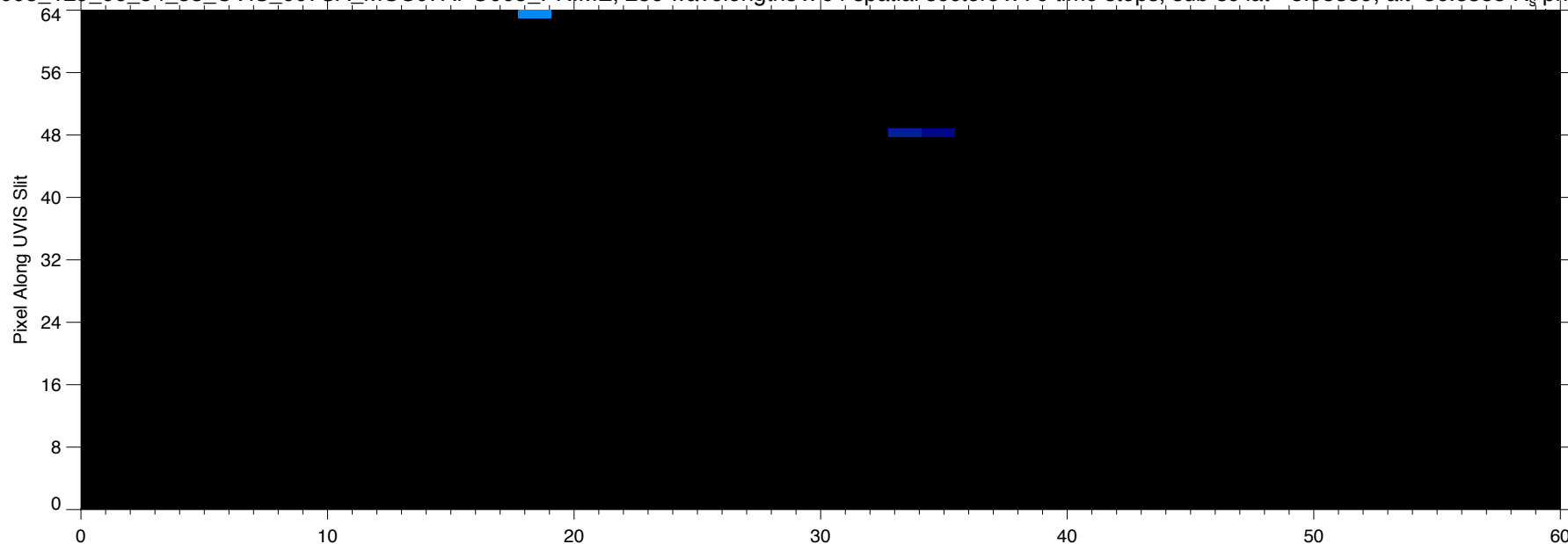
EUV2005\_129\_06\_25\_11\_UVIS\_007SA\_MOS07APO005\_PRIME, 256 wavelengths x 64 spatial sectors x 22 time steps, sub-sc lat=-8.92722, alt=36.7948 R<sub>s</sub>, phase=74.9993



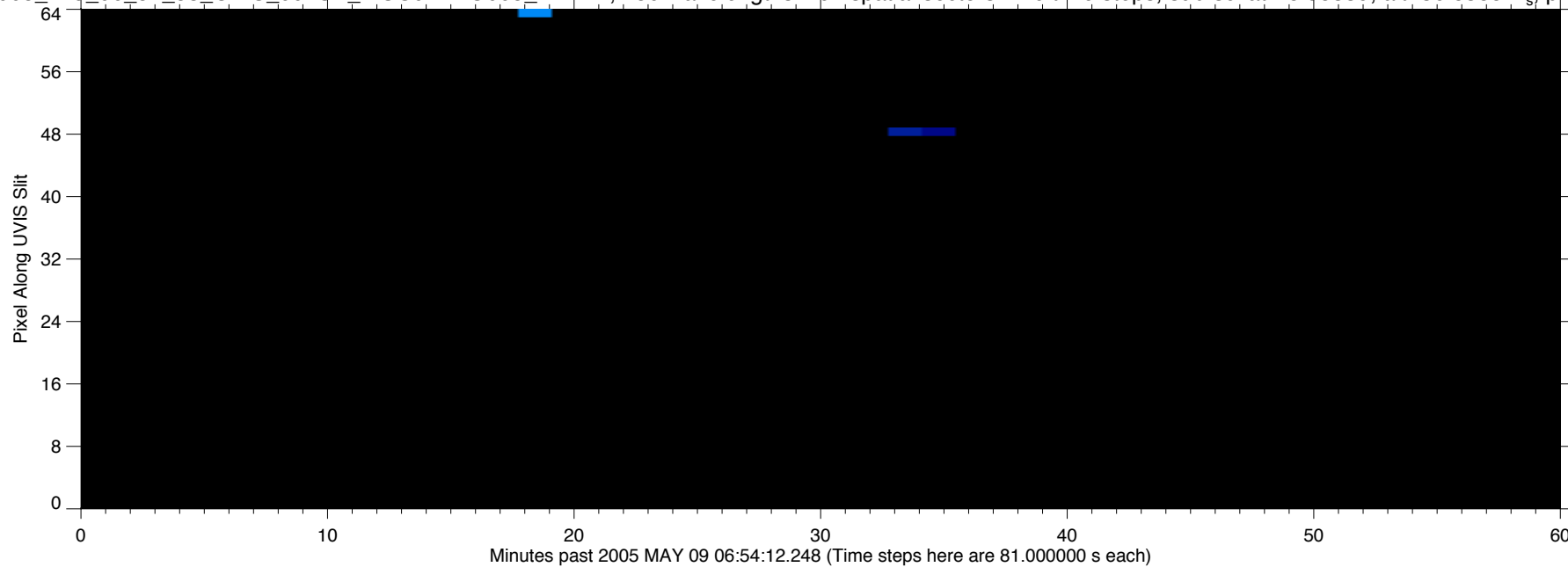
EUV2005\_129\_06\_25\_11\_UVIS\_007SA\_MOS07APO005\_PRIME, 256 wavelengths x 64 spatial sectors x 22 time steps, sub-sc lat=-8.92722, alt=36.7948 R<sub>s</sub>, phase=74.9993



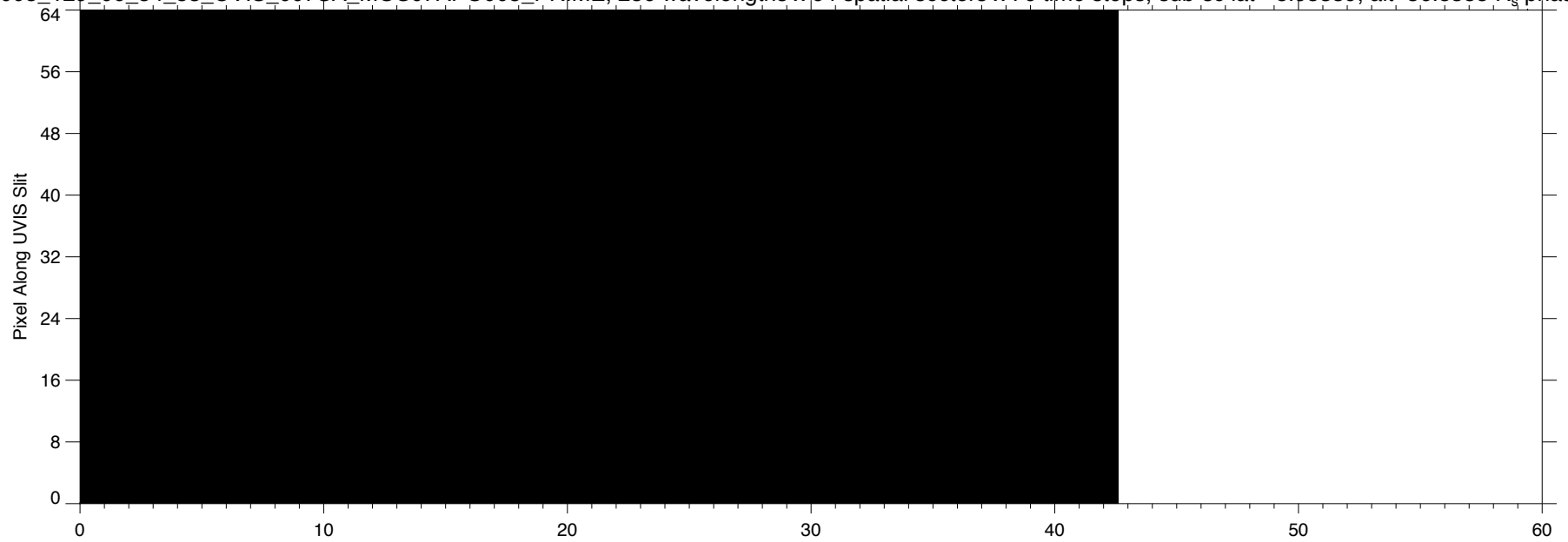
EUV2005\_129\_06\_54\_53\_UVIS\_007SA\_MOS07APO005\_PRIME, 256 wavelengths x 64 spatial sectors x 76 time steps, sub-sc lat=-8.95339, alt=36.8355 R<sub>s</sub>, phase=74.9239



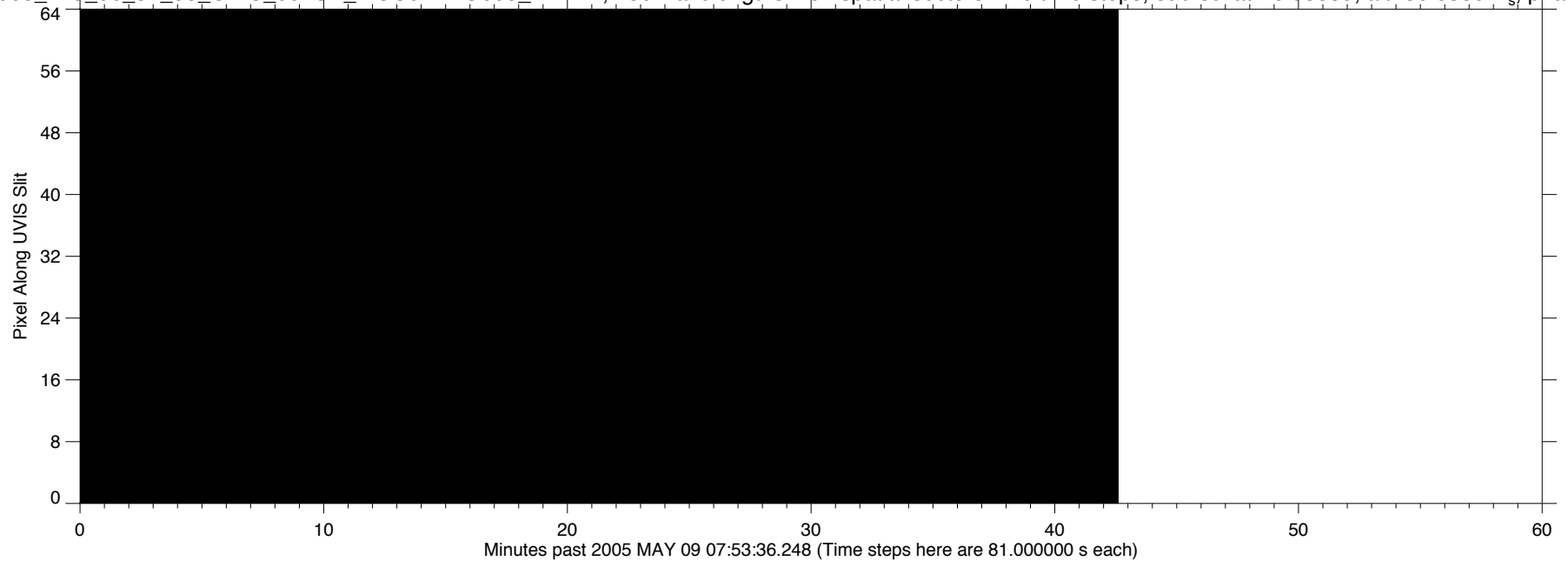
EUV2005\_129\_06\_54\_53\_UVIS\_007SA\_MOS07APO005\_PRIME, 256 wavelengths x 64 spatial sectors x 76 time steps, sub-sc lat=-8.95339, alt=36.8355 R<sub>s</sub>, phase=74.9239



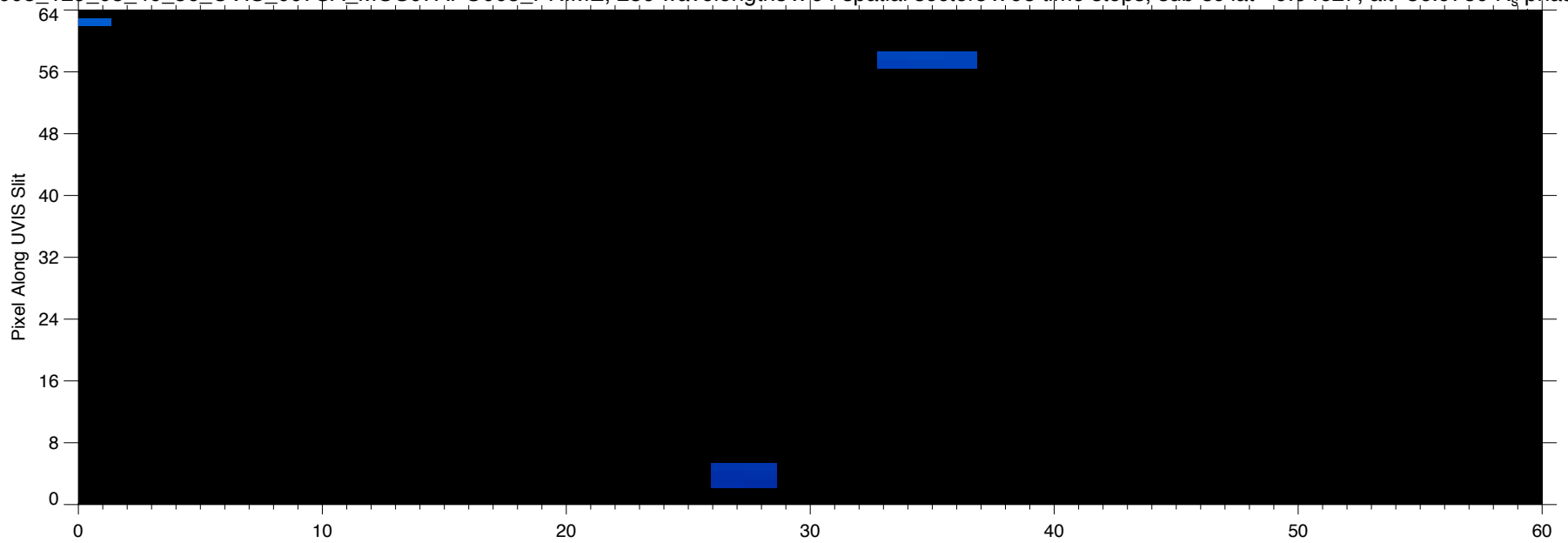
EUV2005\_129\_06\_54\_53\_UVIS\_007SA\_MOS07APO005\_PRIME, 256 wavelengths x 64 spatial sectors x 76 time steps, sub-sc lat=-8.95339, alt=36.8355 R<sub>s</sub>, phase=74.9239



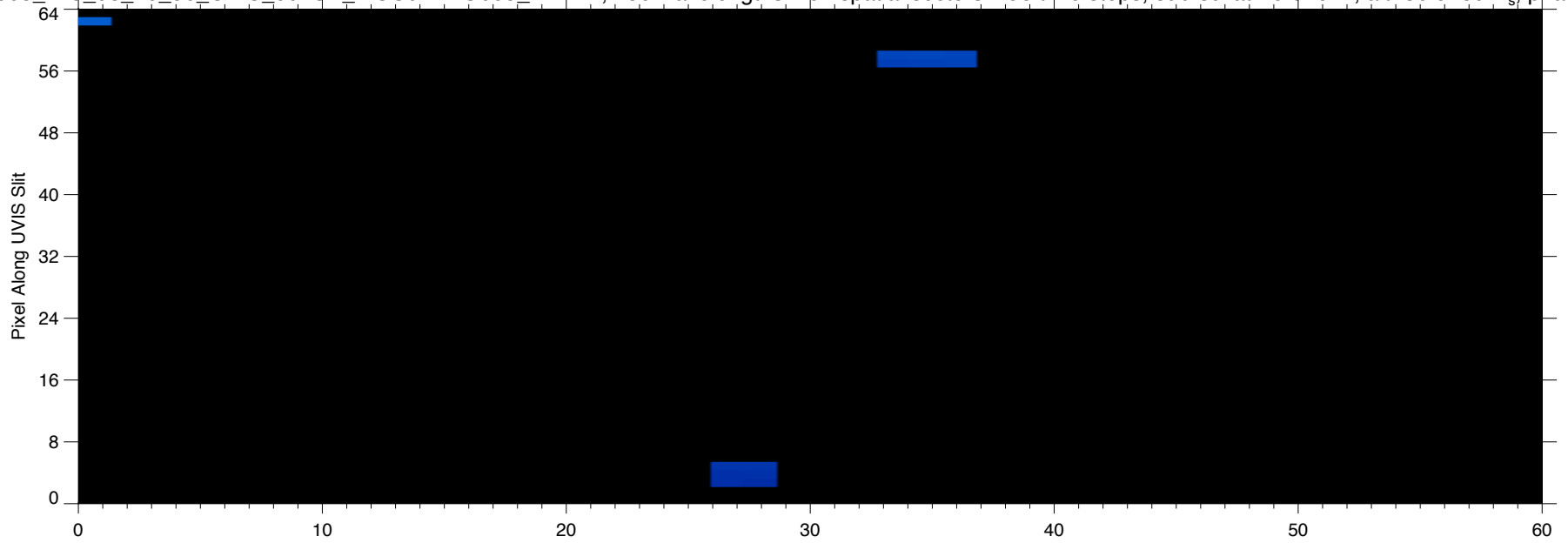
EUV2005\_129\_06\_54\_53\_UVIS\_007SA\_MOS07APO005\_PRIME, 256 wavelengths x 64 spatial sectors x 76 time steps, sub-sc lat=-8.95339, alt=36.8355 R<sub>s</sub>, phase=74.9239



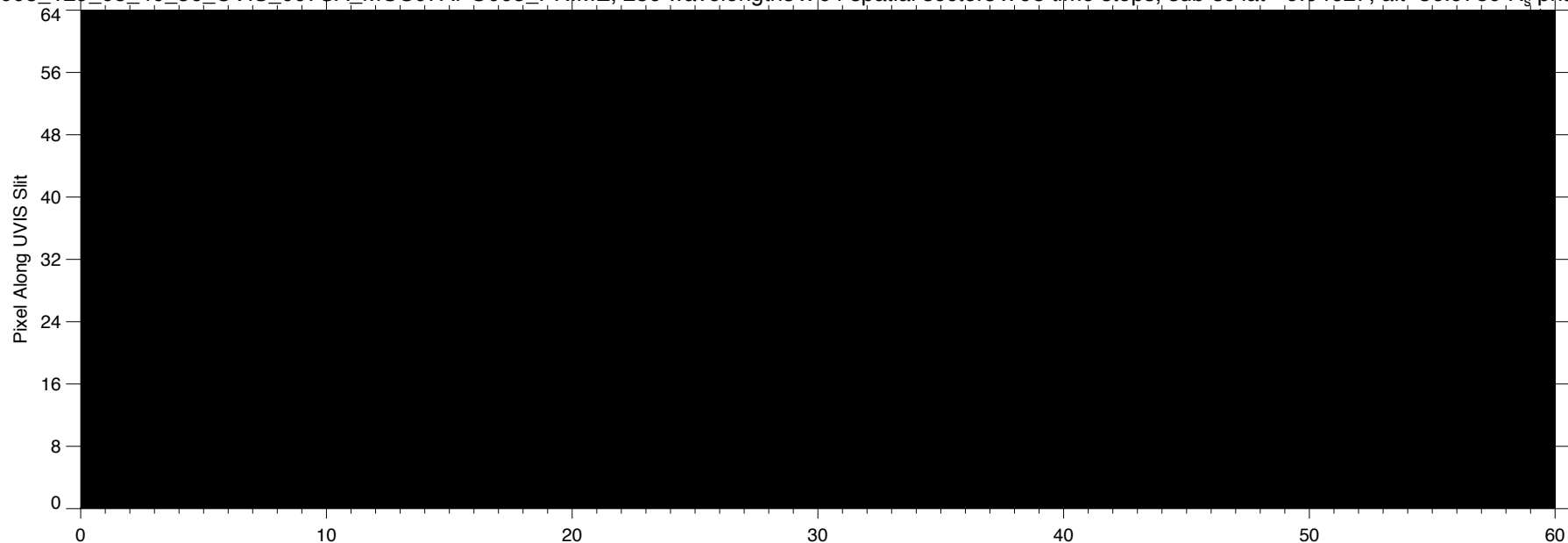
EUV2005\_129\_08\_40\_56\_UVIS\_007SA\_MOS07APO005\_PRIME, 256 wavelengths x 64 spatial sectors x 98 time steps, sub-sc lat=-9.04627, alt=36.9780 R<sub>s</sub>, phase=74.6560



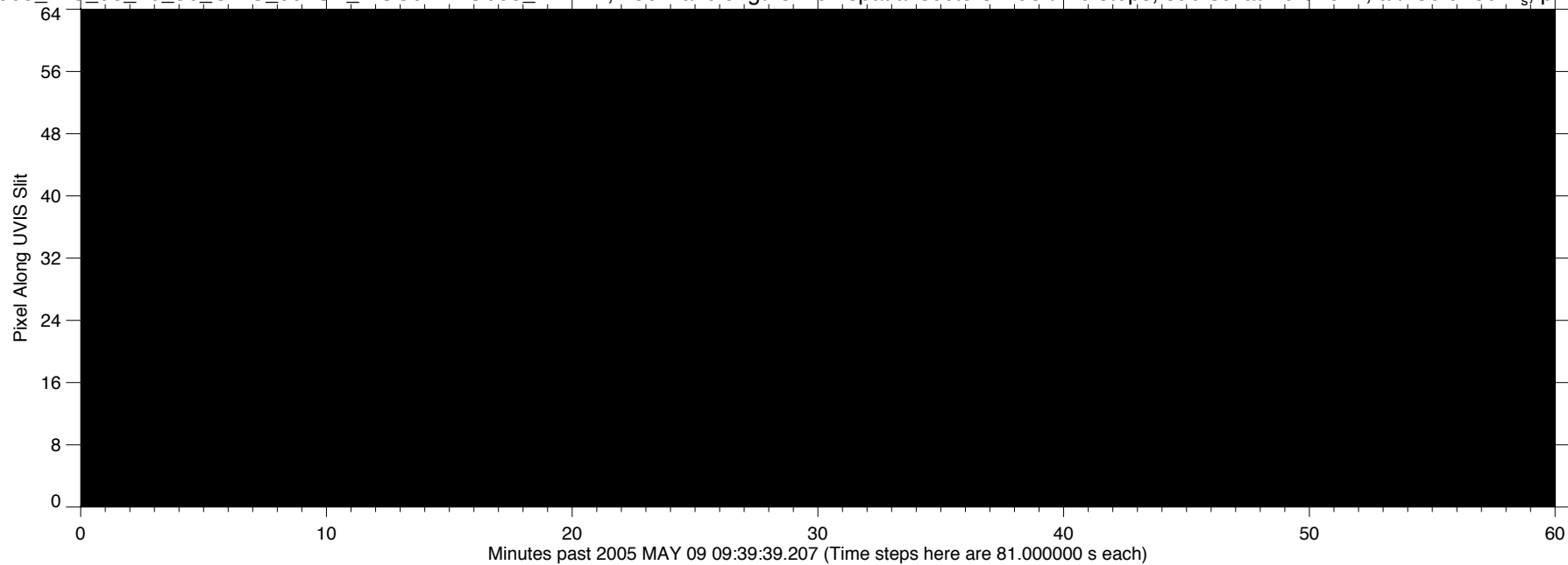
EUV2005\_129\_08\_40\_56\_UVIS\_007SA\_MOS07APO005\_PRIME, 256 wavelengths x 64 spatial sectors x 98 time steps, sub-sc lat=-9.04627, alt=36.9780 R<sub>s</sub>, phase=74.6560



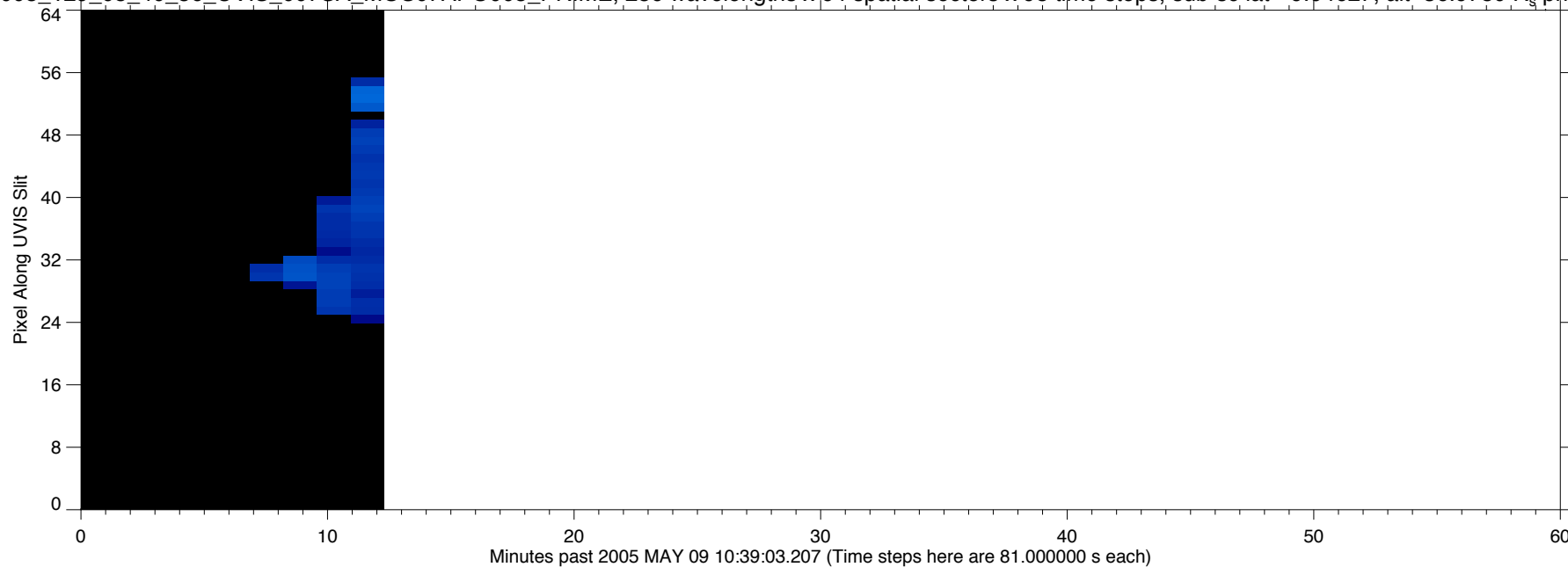
EUV2005\_129\_08\_40\_56\_UVIS\_007SA\_MOS07APO005\_PRIME, 256 wavelengths x 64 spatial sectors x 98 time steps, sub-sc lat=-9.04627, alt=36.9780 R<sub>s</sub>, phase=74.6560



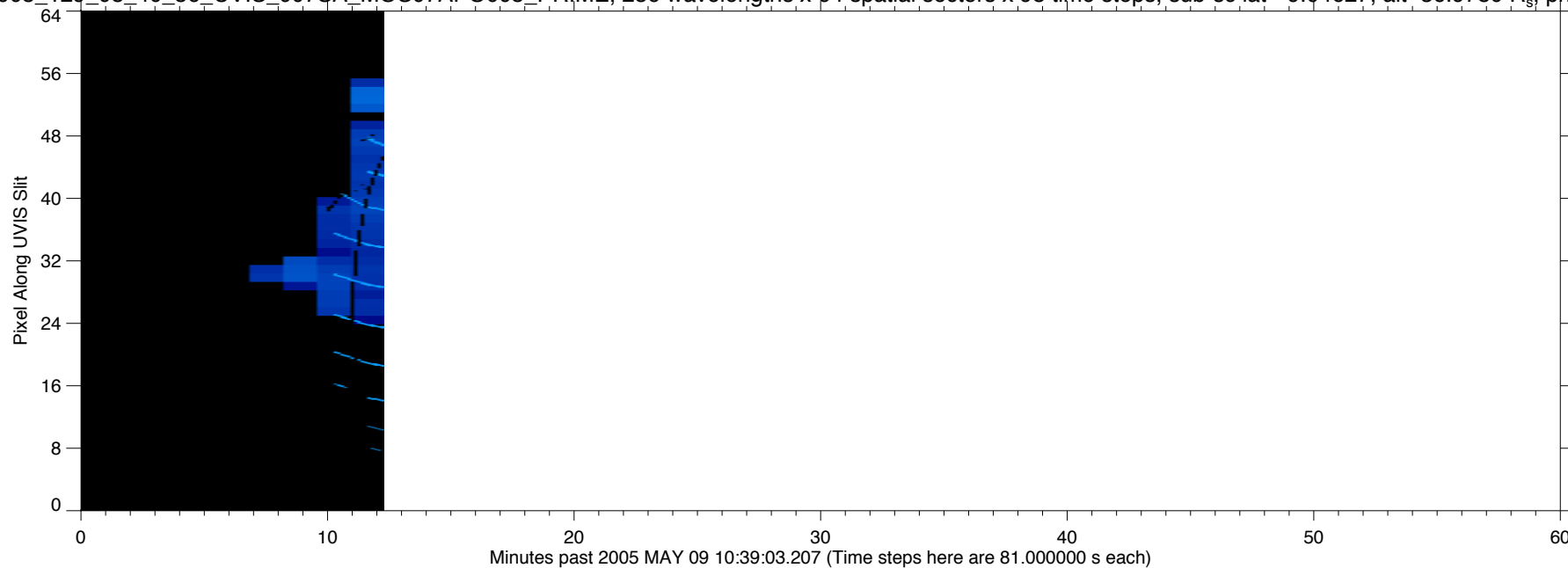
EUV2005\_129\_08\_40\_56\_UVIS\_007SA\_MOS07APO005\_PRIME, 256 wavelengths x 64 spatial sectors x 98 time steps, sub-sc lat=-9.04627, alt=36.9780 R<sub>s</sub>, phase=74.6560



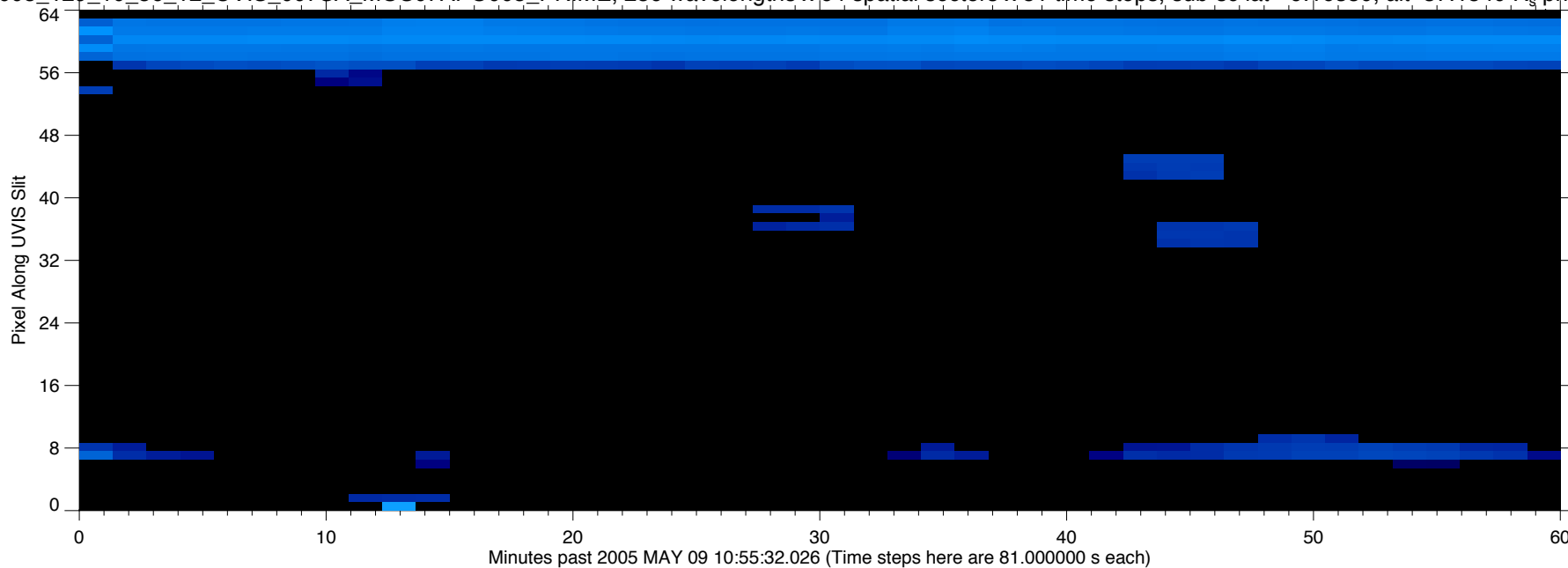
EUV2005\_129\_08\_40\_56\_UVIS\_007SA\_MOS07APO005\_PRIME, 256 wavelengths x 64 spatial sectors x 98 time steps, sub-sc lat=-9.04627, alt=36.9780 R<sub>s</sub>, phase=74.6560



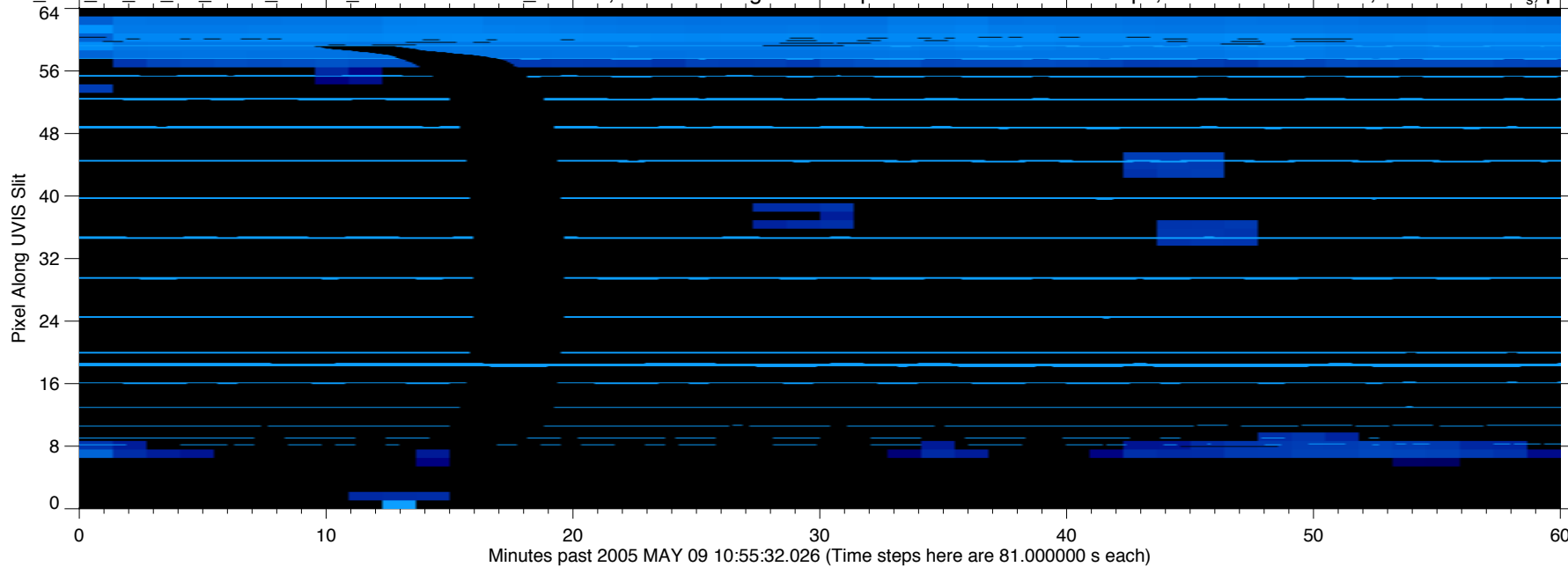
EUV2005\_129\_08\_40\_56\_UVIS\_007SA\_MOS07APO005\_PRIME, 256 wavelengths x 64 spatial sectors x 98 time steps, sub-sc lat=-9.04627, alt=36.9780 R<sub>s</sub>, phase=74.6560



EUV2005\_129\_10\_56\_12\_UVIS\_007SA\_MOS07APO005\_PRIME, 256 wavelengths x 64 spatial sectors x 81 time steps, sub-sc lat=-9.16350, alt=37.1540 R<sub>s</sub>, phase=74.3172

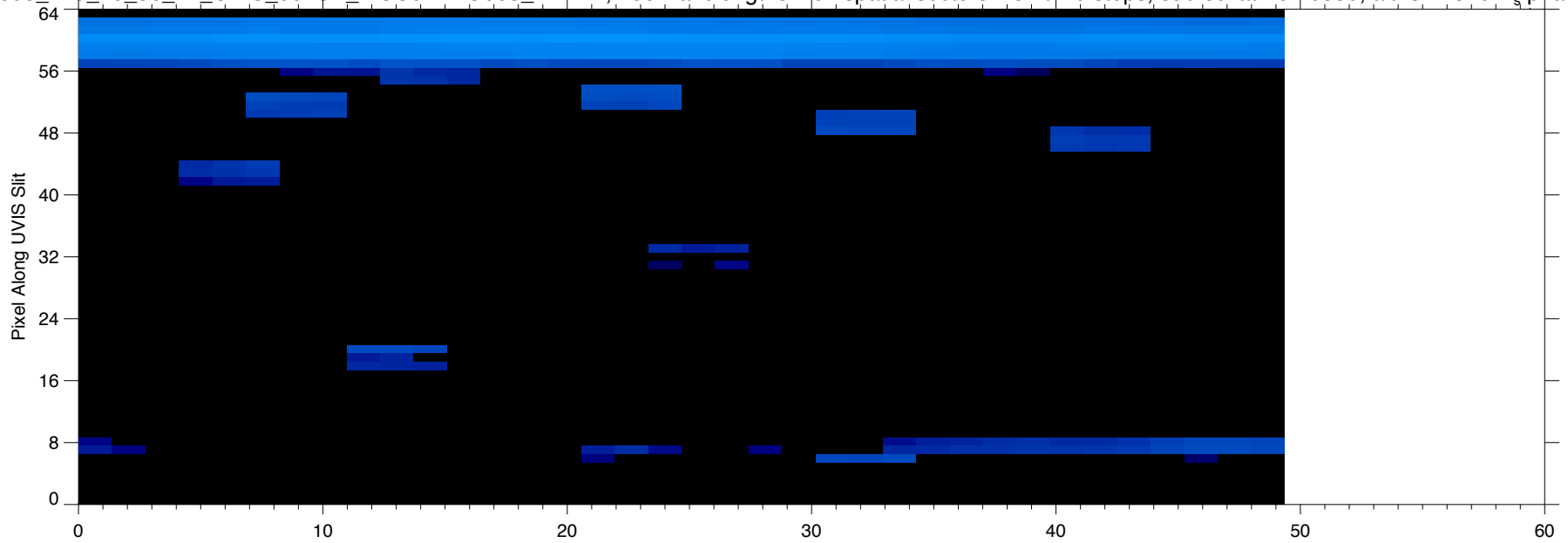


EUV2005\_129\_10\_56\_12\_UVIS\_007SA\_MOS07APO005\_PRIME, 256 wavelengths x 64 spatial sectors x 81 time steps, sub-sc lat=-9.16350, alt=37.1540 R<sub>s</sub>, phase=74.3172






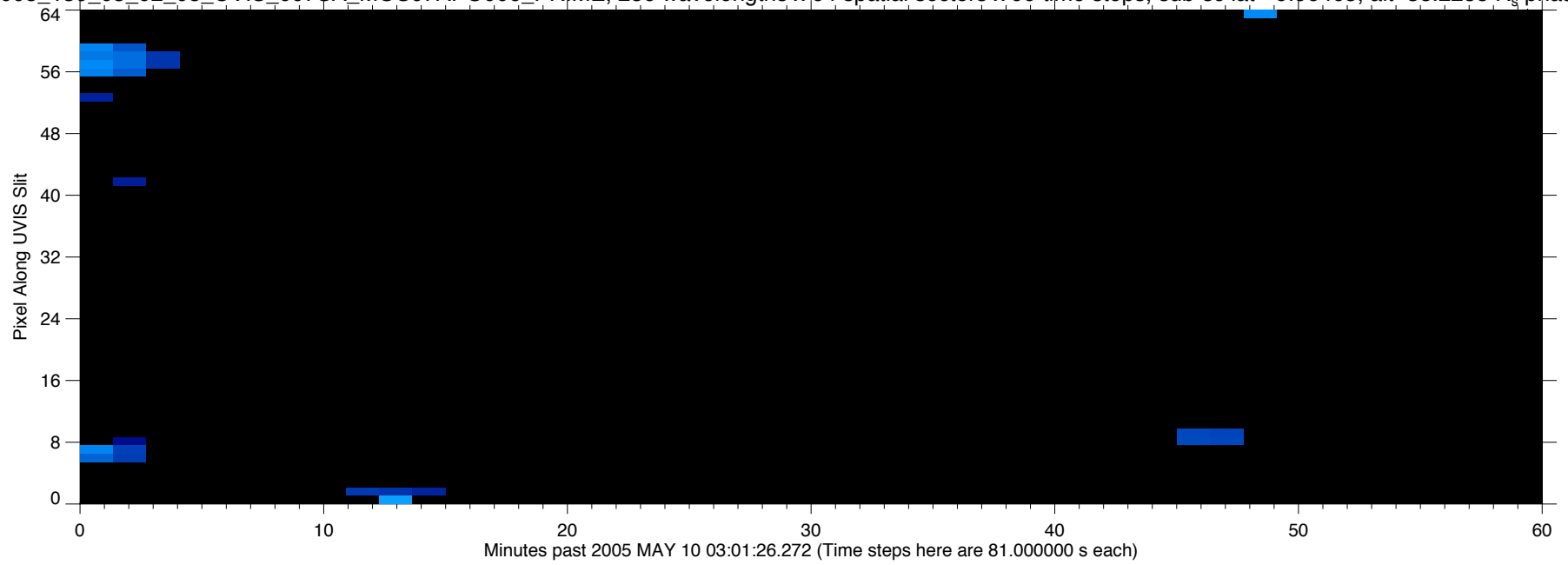
EUV2005\_129\_10\_56\_12\_UVIS\_007SA\_MOS07APO005\_PRIME, 256 wavelengths x 64 spatial sectors x 81 time steps, sub-sc lat=-9.16350, alt=37.1540 R<sub>s</sub>, phase=74.3172



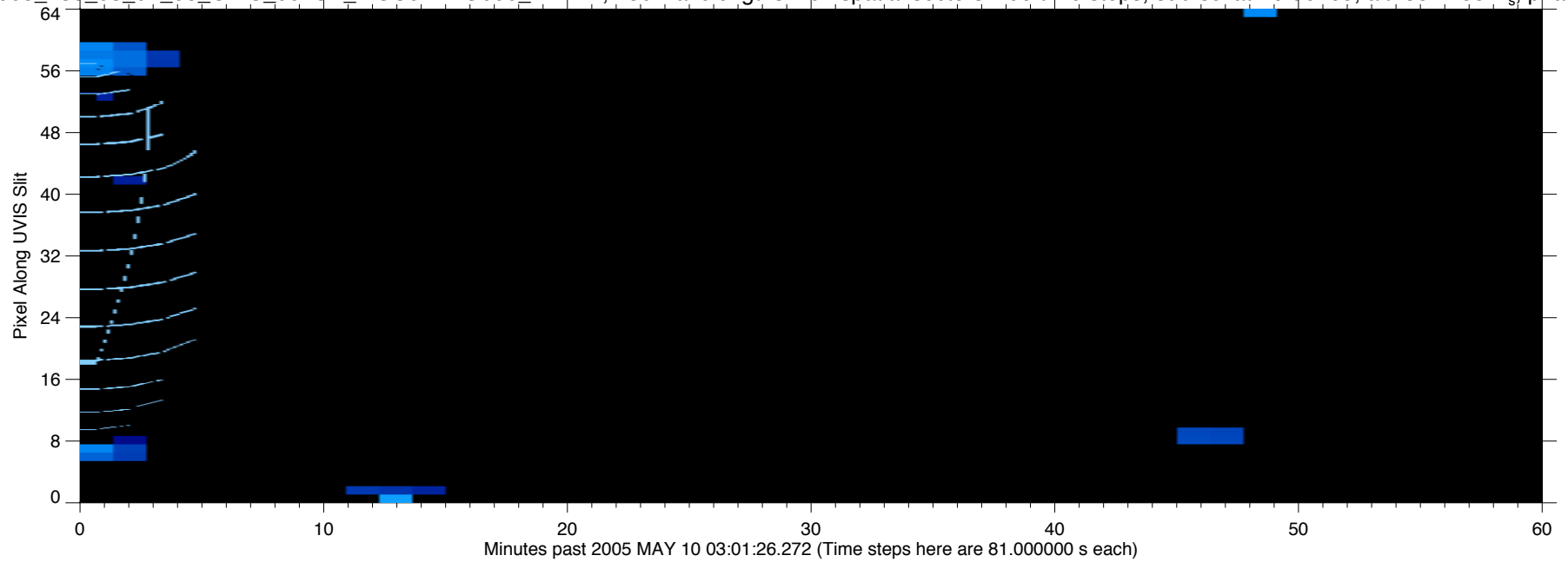
EUV2005\_129\_10\_56\_12\_UVIS\_007SA\_MOS07APO005\_PRIME, 256 wavelengths x 64 spatial sectors x 81 time steps, sub-sc lat=-9.16350, alt=37.1540 R<sub>s</sub>, phase=74.3172



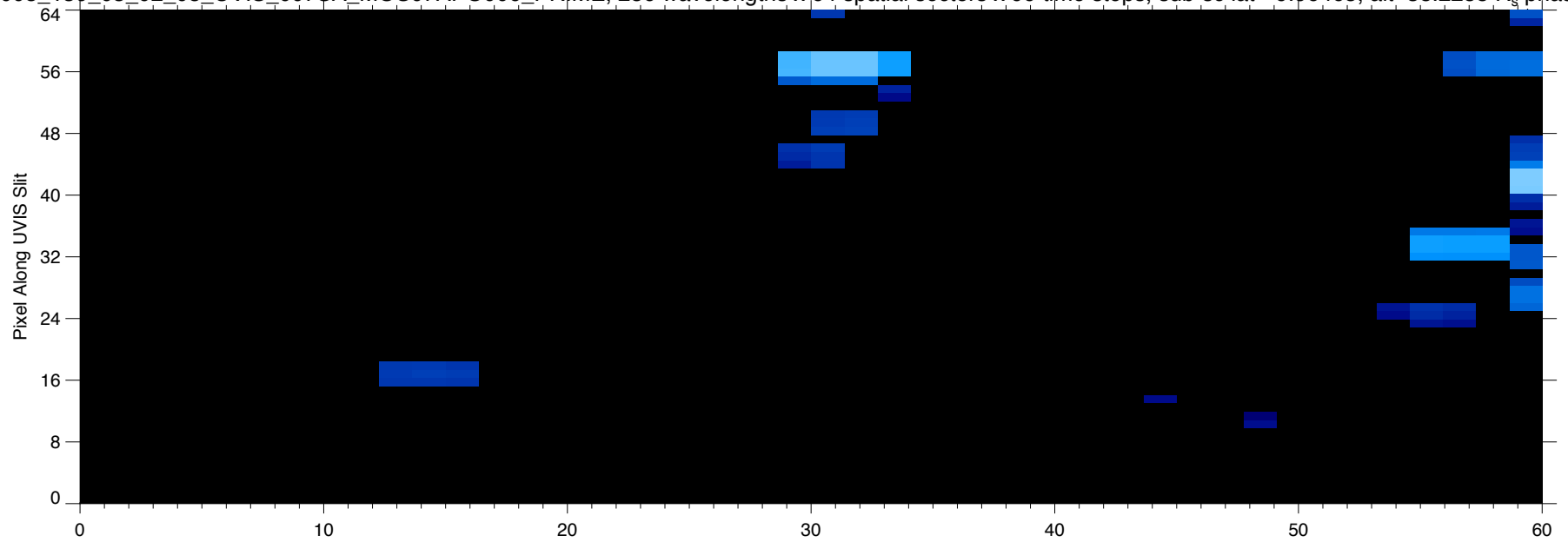
EUV2005\_130\_03\_02\_05\_UVIS\_007SA\_MOS07APO006\_PRIME, 256 wavelengths x 64 spatial sectors x 99 time steps, sub-sc lat=-9.96465, alt=38.2258 R<sub>s</sub>, phase=71.9787



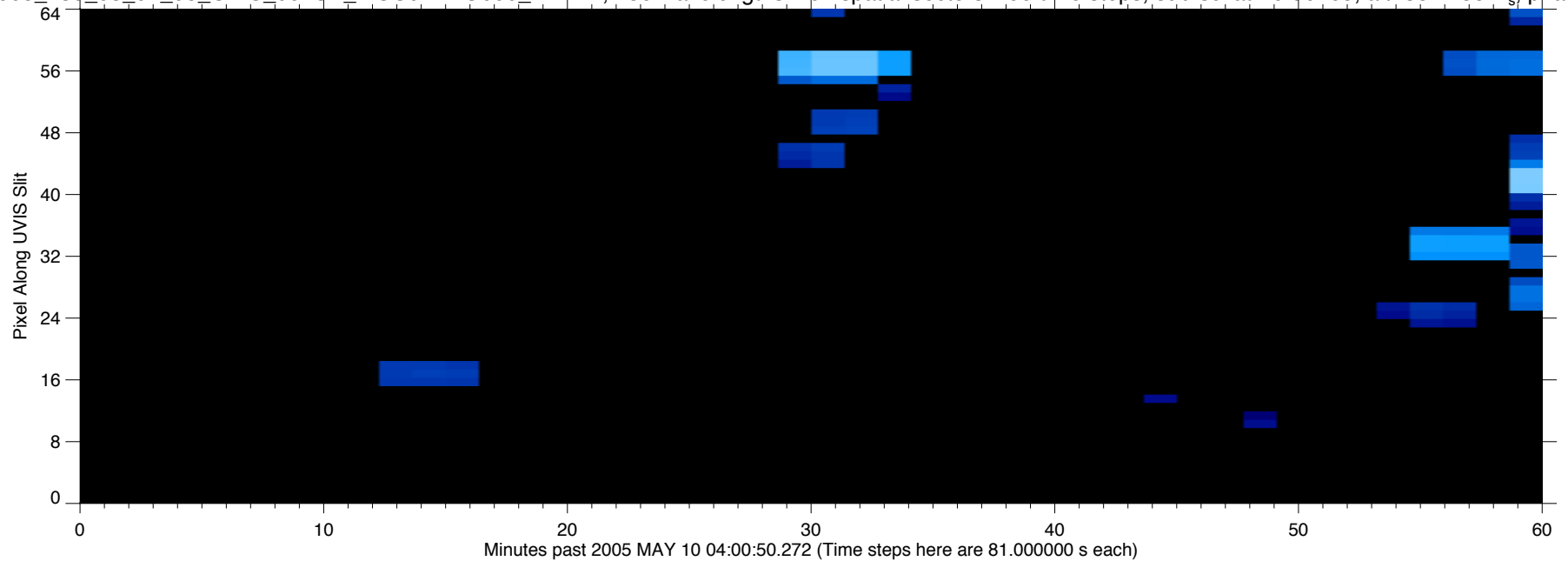
EUV2005\_130\_03\_02\_05\_UVIS\_007SA\_MOS07APO006\_PRIME, 256 wavelengths x 64 spatial sectors x 99 time steps, sub-sc lat=-9.96465, alt=38.2258 R<sub>s</sub>, phase=71.9787



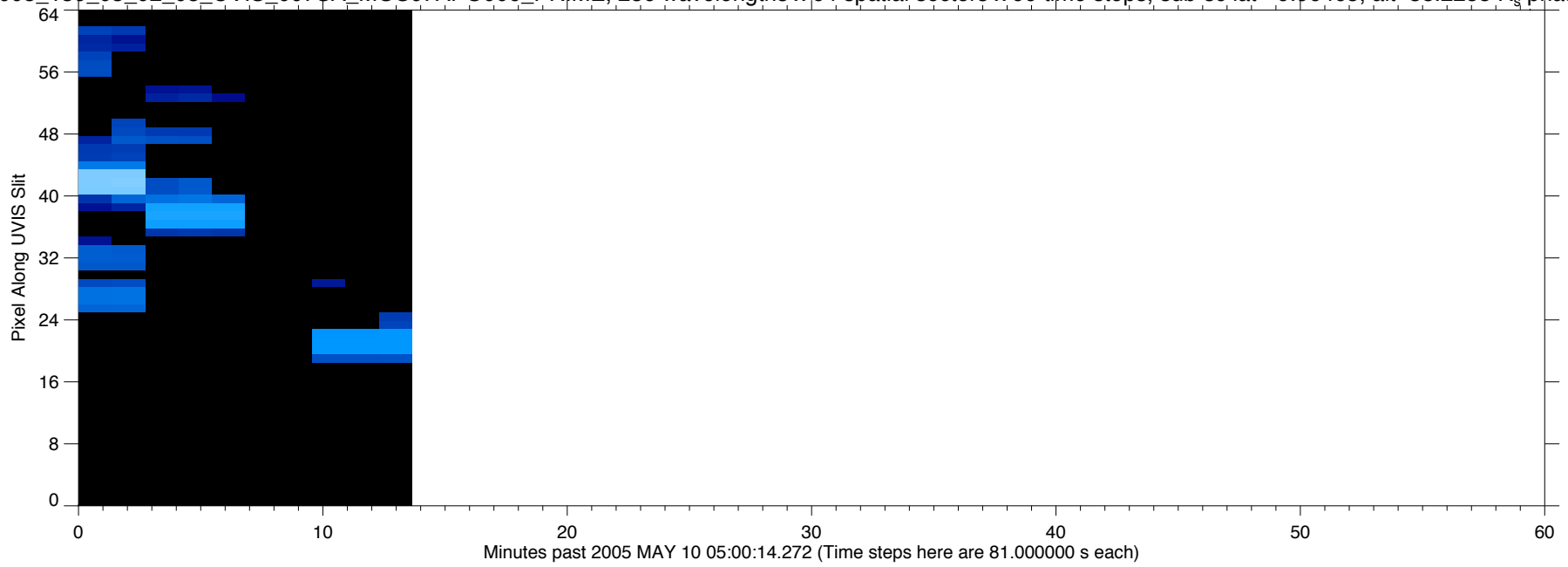
EUV2005\_130\_03\_02\_05\_UVIS\_007SA\_MOS07APO006\_PRIME, 256 wavelengths x 64 spatial sectors x 99 time steps, sub-sc lat=-9.96465, alt=38.2258 R<sub>s</sub>, phase=71.9787



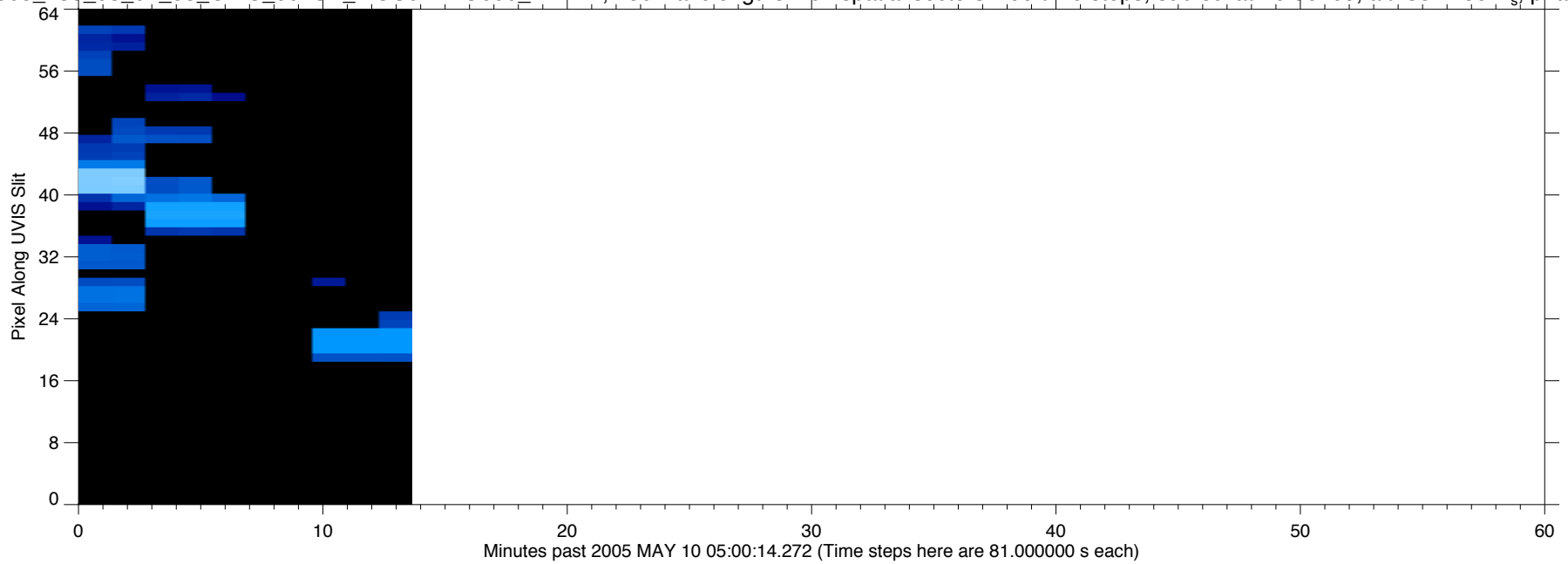
EUV2005\_130\_03\_02\_05\_UVIS\_007SA\_MOS07APO006\_PRIME, 256 wavelengths x 64 spatial sectors x 99 time steps, sub-sc lat=-9.96465, alt=38.2258 R<sub>s</sub>, phase=71.9787



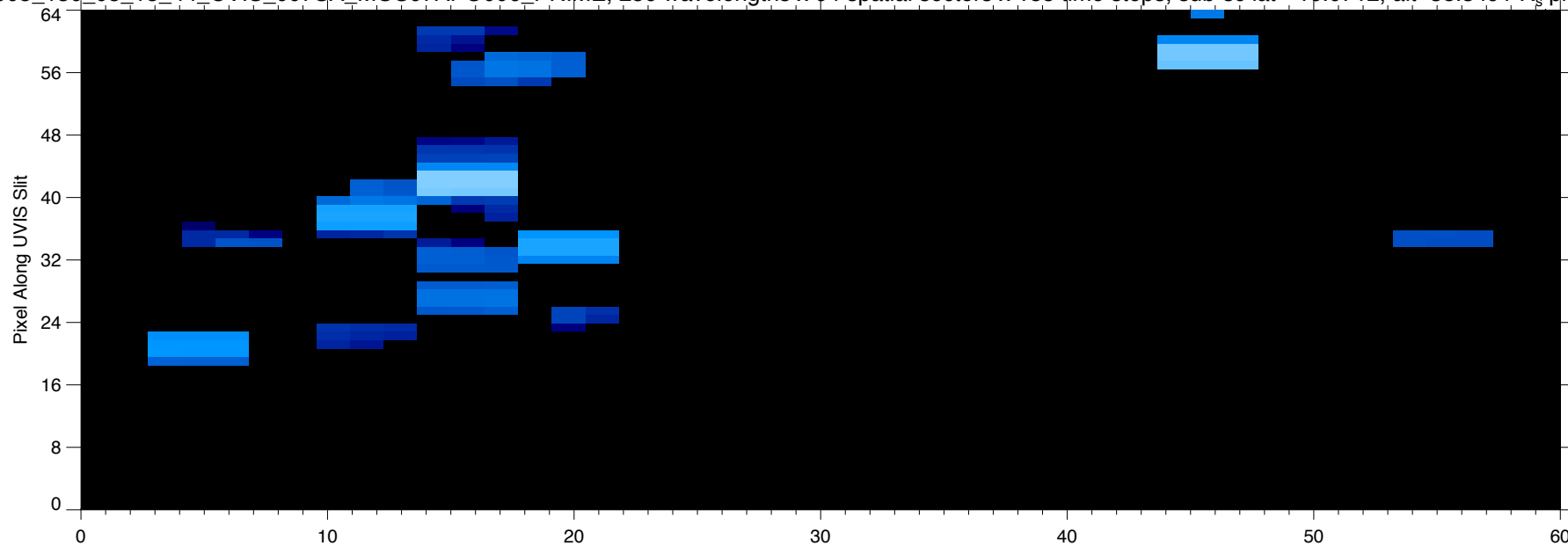
EUV2005\_130\_03\_02\_05\_UVIS\_007SA\_MOS07APO006\_PRIME, 256 wavelengths x 64 spatial sectors x 99 time steps, sub-sc lat=-9.96465, alt=38.2258 R<sub>s</sub>, phase=71.9787



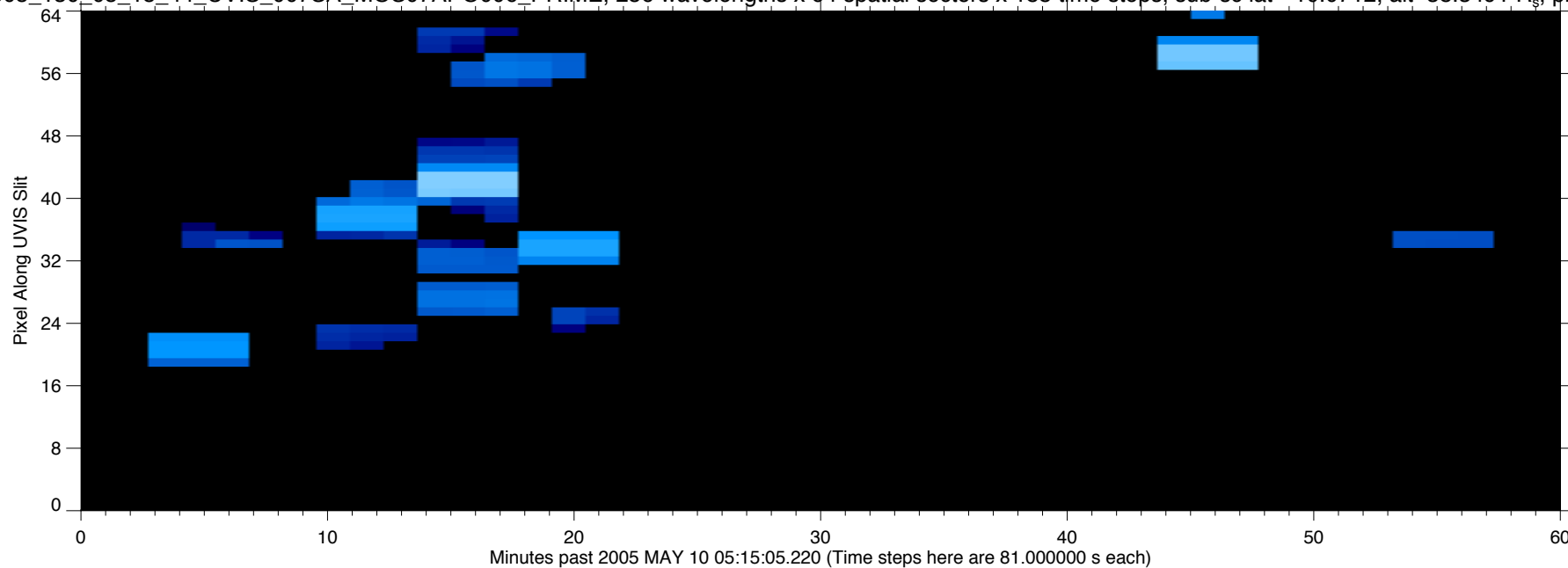
EUV2005\_130\_03\_02\_05\_UVIS\_007SA\_MOS07APO006\_PRIME, 256 wavelengths x 64 spatial sectors x 99 time steps, sub-sc lat=-9.96465, alt=38.2258 R<sub>s</sub>, phase=71.9787



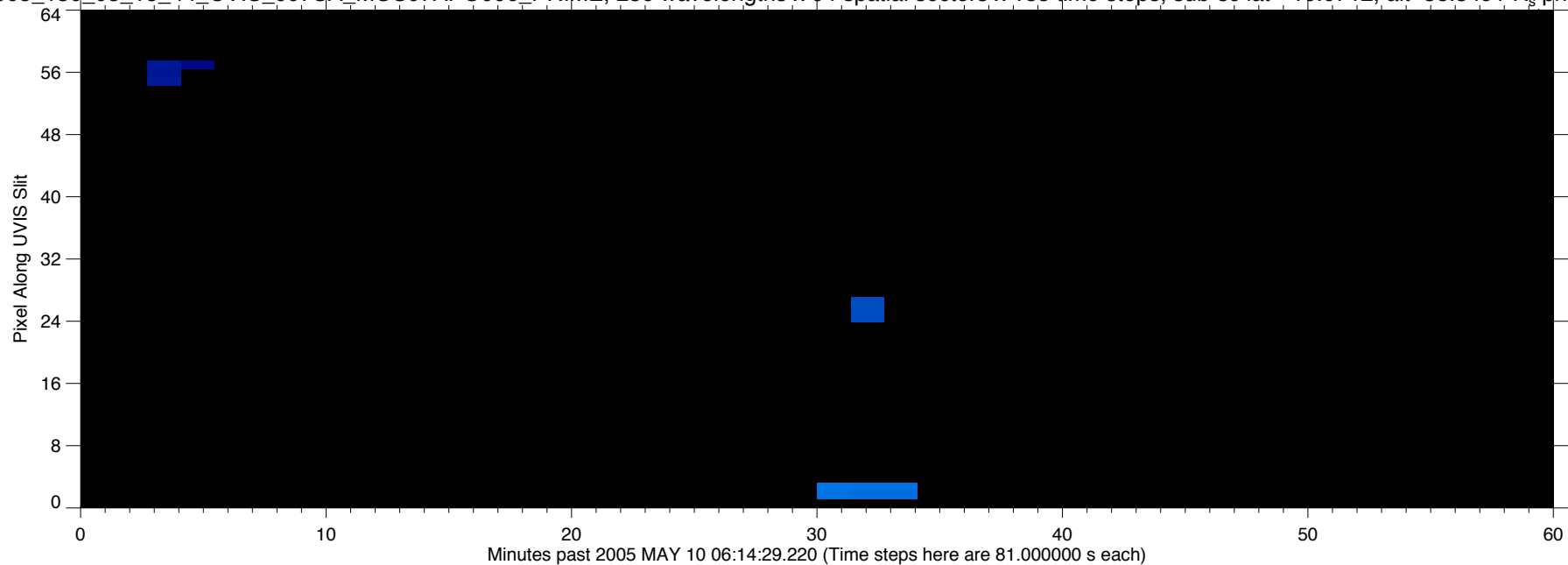
EUV2005\_130\_05\_15\_44\_UVIS\_007SA\_MOS07APO006\_PRIME, 256 wavelengths x 64 spatial sectors x 188 time steps, sub-sc lat=-10.0712, alt=38.3491 R<sub>s</sub>, phase=71.6646



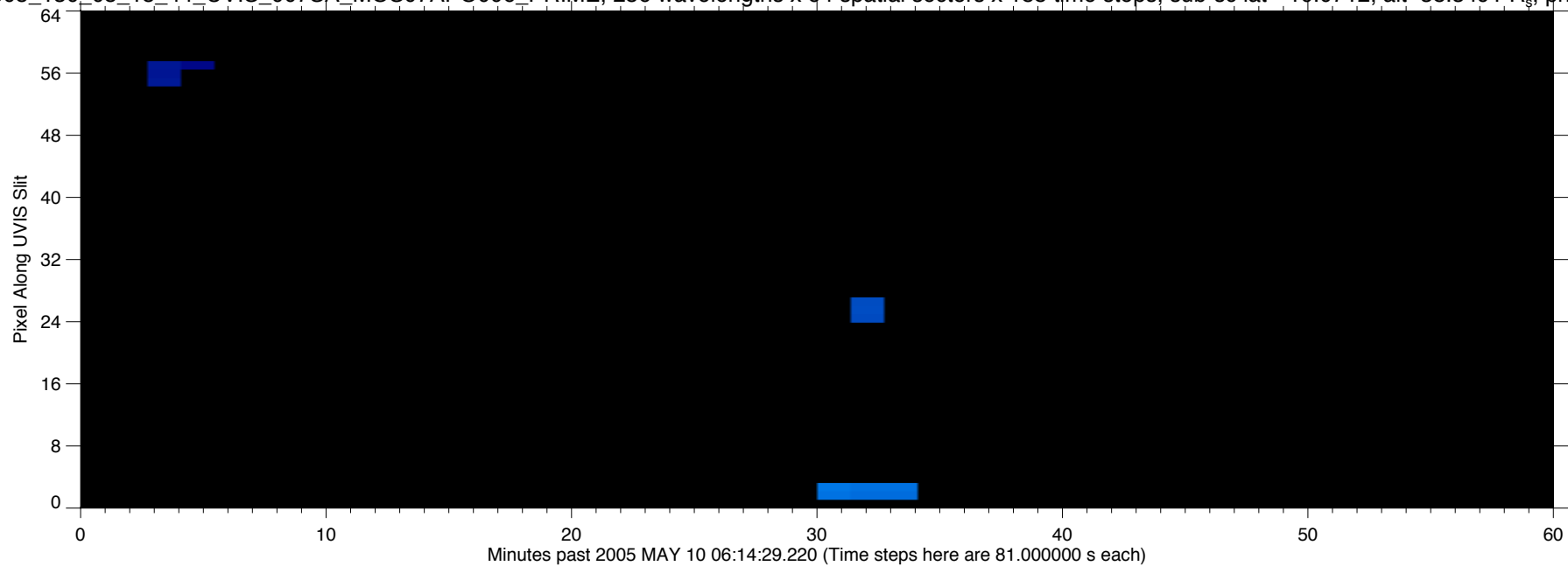
EUV2005\_130\_05\_15\_44\_UVIS\_007SA\_MOS07APO006\_PRIME, 256 wavelengths x 64 spatial sectors x 188 time steps, sub-sc lat=-10.0712, alt=38.3491 R<sub>s</sub>, phase=71.6646



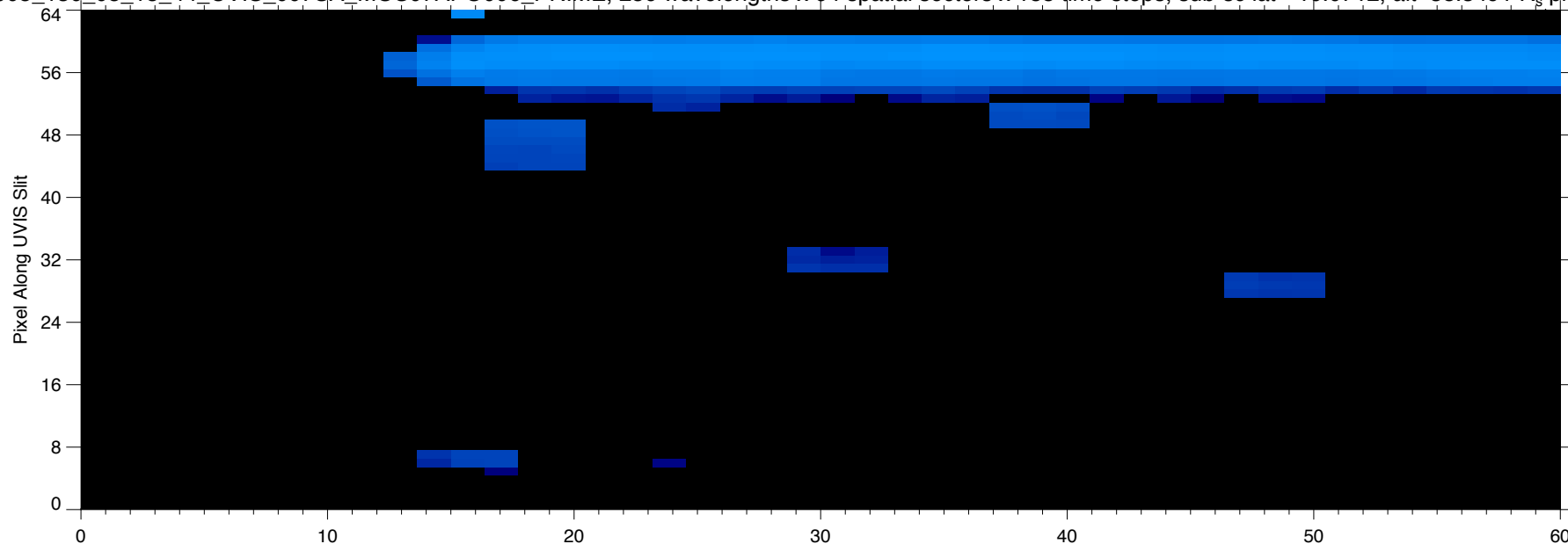
EUV2005\_130\_05\_15\_44\_UVIS\_007SA\_MOS07APO006\_PRIME, 256 wavelengths x 64 spatial sectors x 188 time steps, sub-sc lat=-10.0712, alt=38.3491 R<sub>s</sub>, phase=71.6646



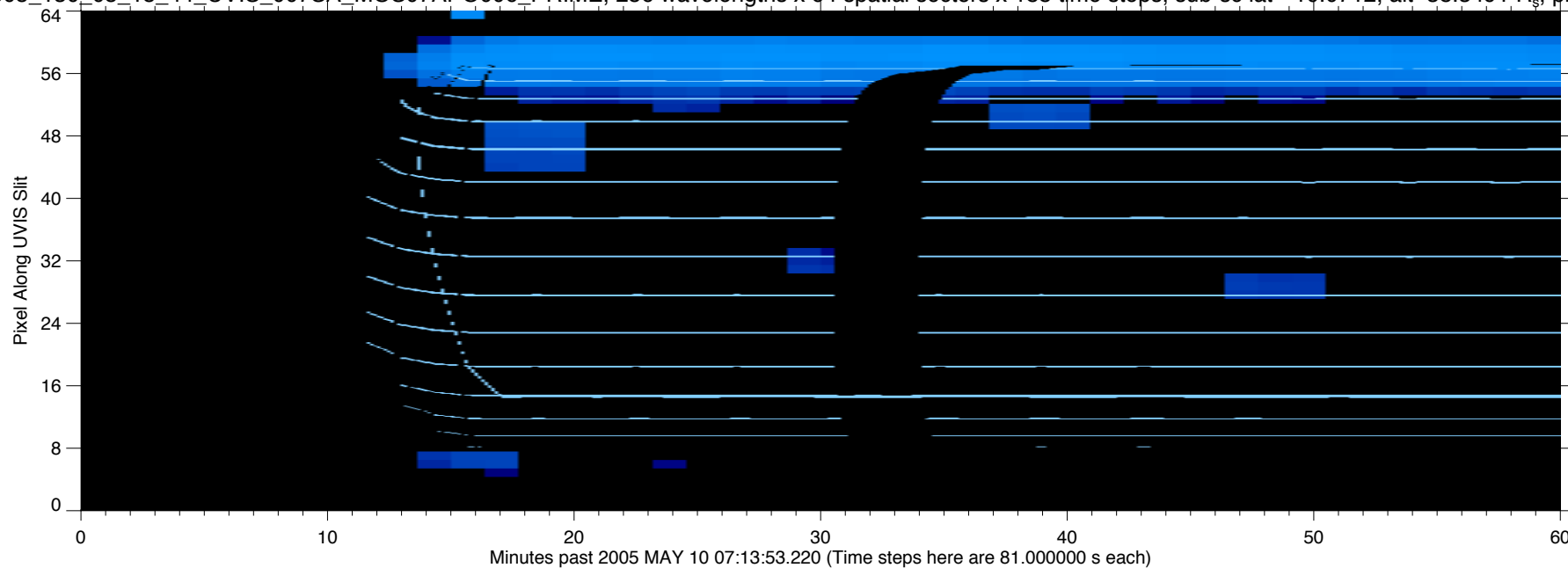
EUV2005\_130\_05\_15\_44\_UVIS\_007SA\_MOS07APO006\_PRIME, 256 wavelengths x 64 spatial sectors x 188 time steps, sub-sc lat=-10.0712, alt=38.3491 R<sub>s</sub>, phase=71.6646



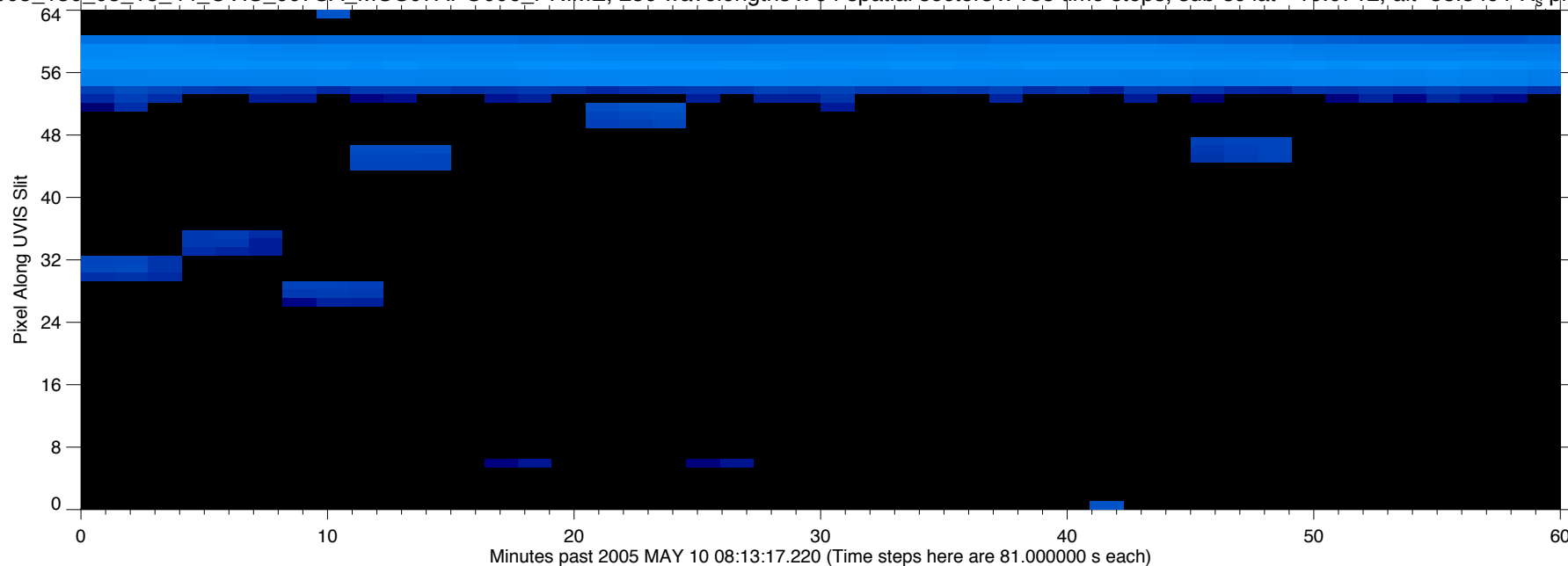
EUV2005\_130\_05\_15\_44\_UVIS\_007SA\_MOS07APO006\_PRIME, 256 wavelengths x 64 spatial sectors x 188 time steps, sub-sc lat=-10.0712, alt=38.3491 R<sub>s</sub>, phase=71.6646



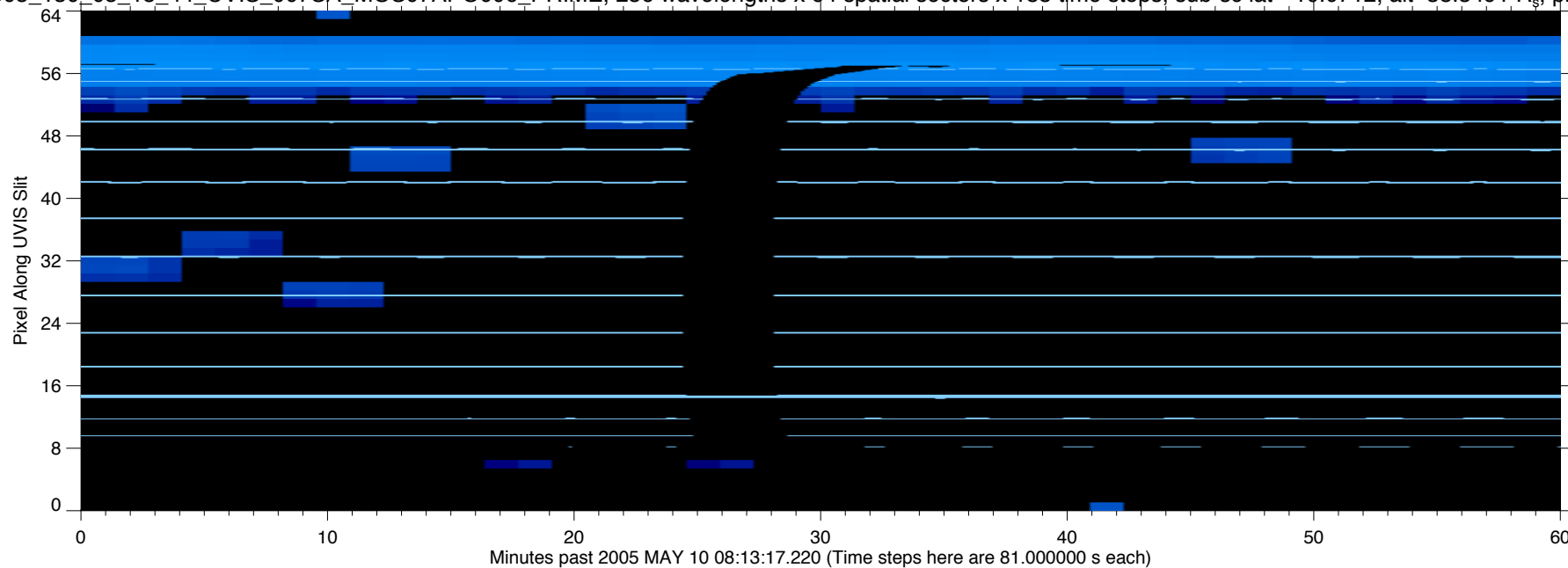
EUV2005\_130\_05\_15\_44\_UVIS\_007SA\_MOS07APO006\_PRIME, 256 wavelengths x 64 spatial sectors x 188 time steps, sub-sc lat=-10.0712, alt=38.3491 R<sub>s</sub>, phase=71.6646



EUV2005\_130\_05\_15\_44\_UVIS\_007SA\_MOS07APO006\_PRIME, 256 wavelengths x 64 spatial sectors x 188 time steps, sub-sc lat=-10.0712, alt=38.3491 R<sub>s</sub>, phase=71.6646

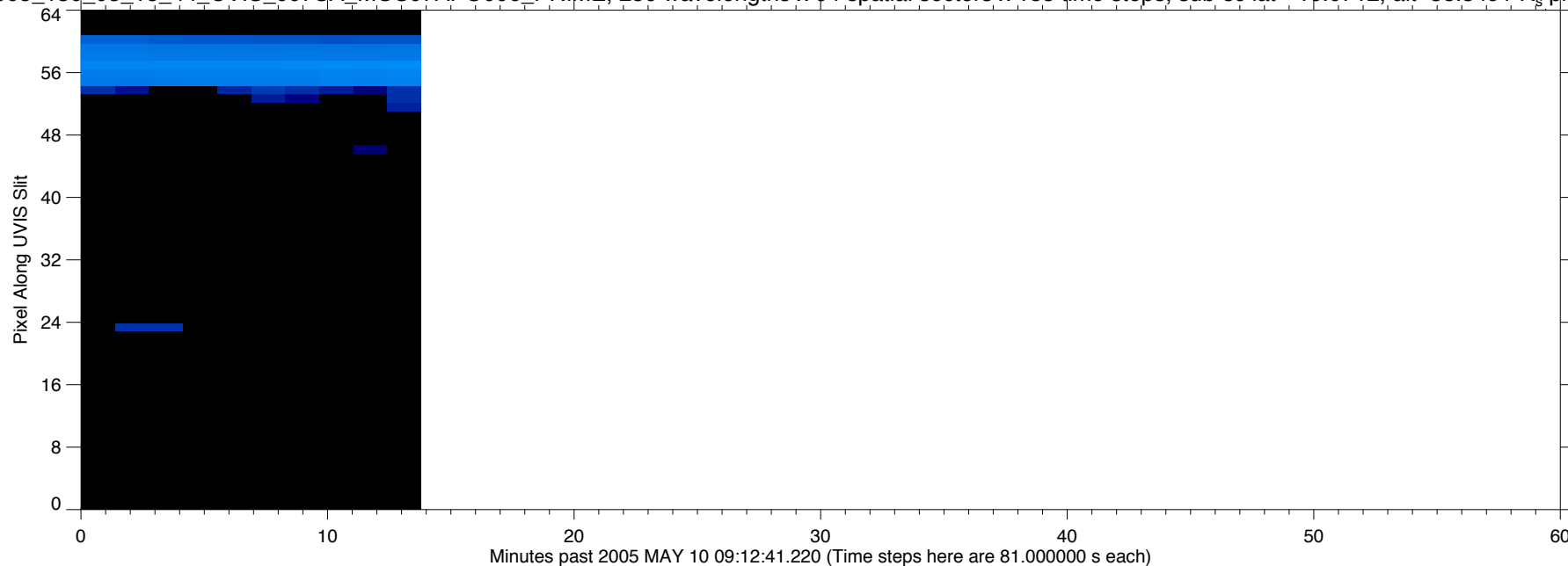


EUV2005\_130\_05\_15\_44\_UVIS\_007SA\_MOS07APO006\_PRIME, 256 wavelengths x 64 spatial sectors x 188 time steps, sub-sc lat=-10.0712, alt=38.3491 R<sub>s</sub>, phase=71.6646

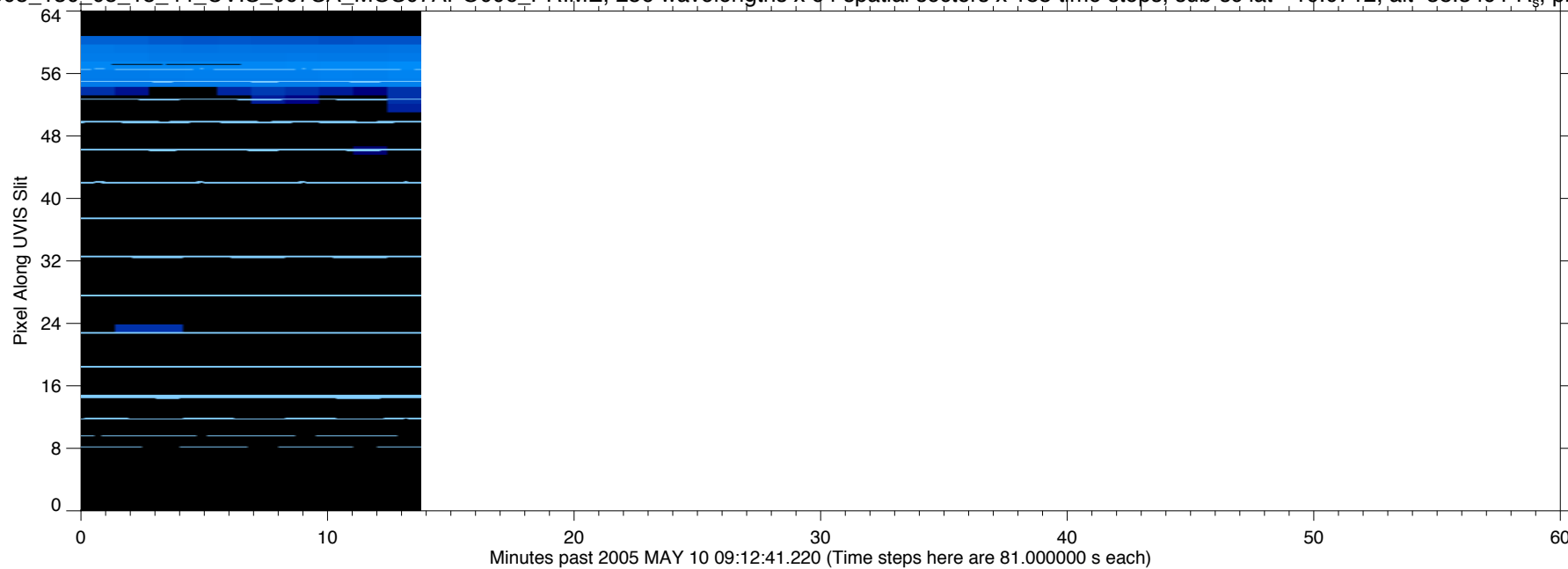




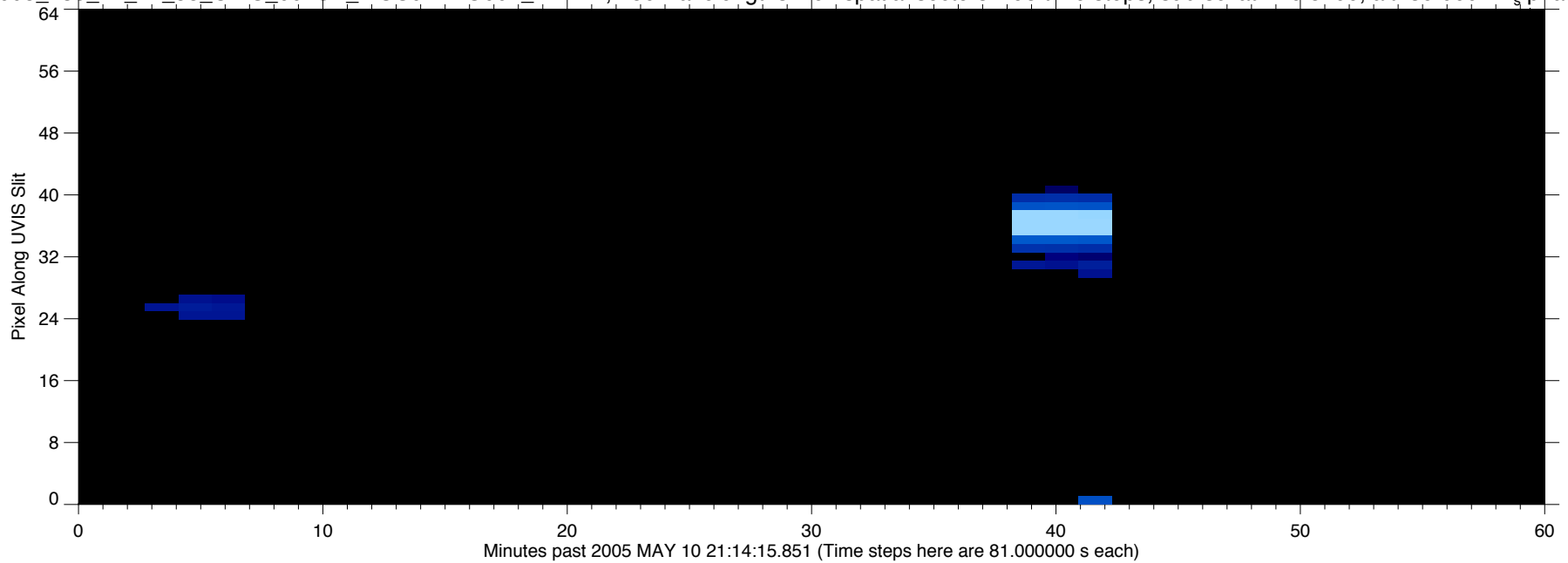
EUV2005\_130\_05\_15\_44\_UVIS\_007SA\_MOS07APO006\_PRIME, 256 wavelengths x 64 spatial sectors x 188 time steps, sub-sc lat=-10.0712, alt=38.3491 R<sub>s</sub>, phase=71.6646



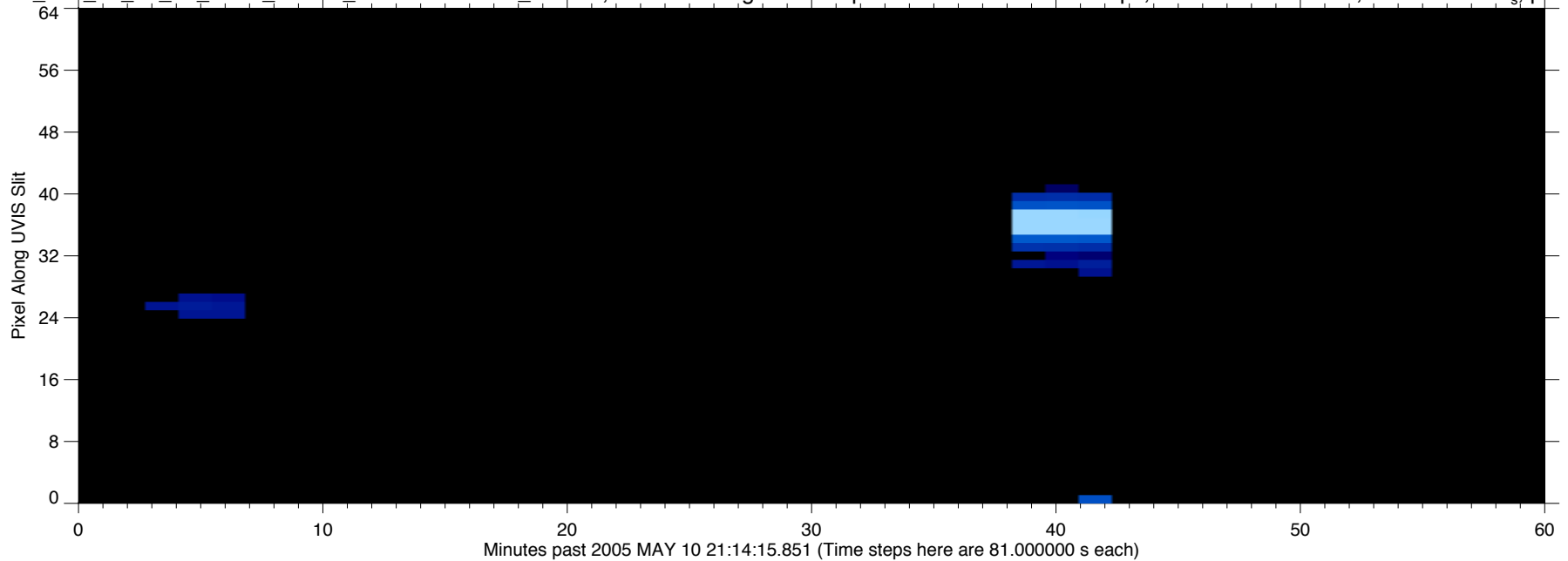
EUV2005\_130\_05\_15\_44\_UVIS\_007SA\_MOS07APO006\_PRIME, 256 wavelengths x 64 spatial sectors x 188 time steps, sub-sc lat=-10.0712, alt=38.3491 R<sub>s</sub>, phase=71.6646



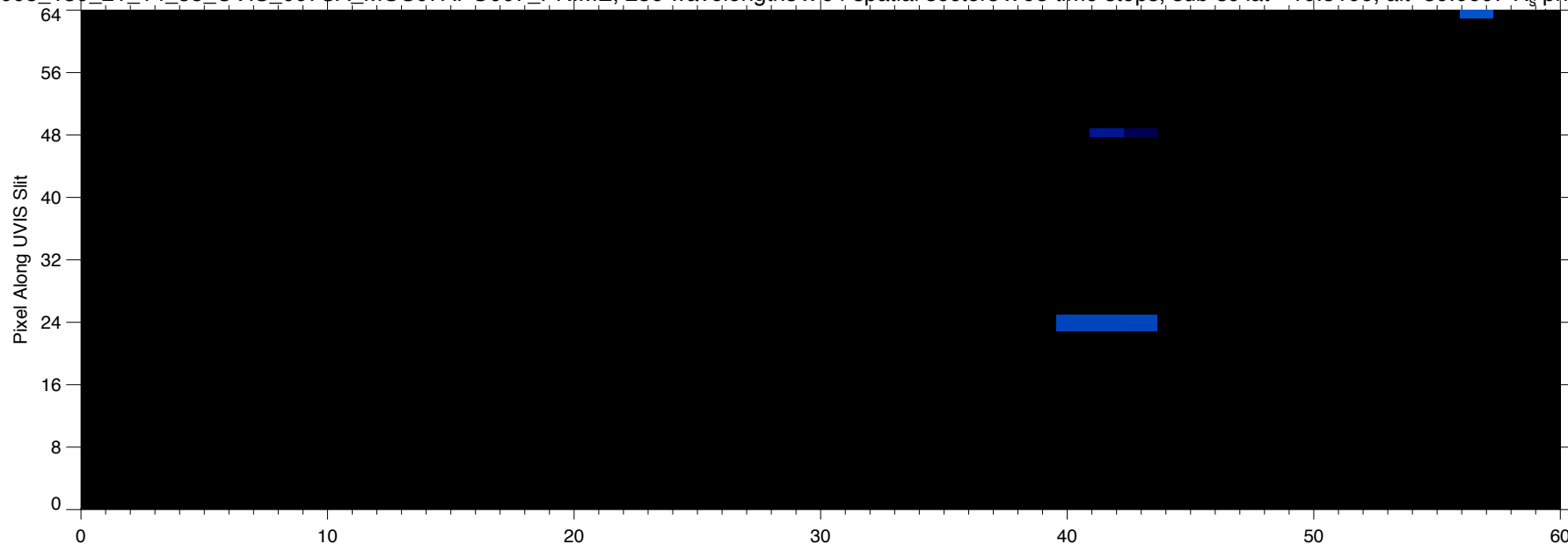
EUV2005\_130\_21\_14\_55\_UVIS\_007SA\_MOS07APO007\_PRIME, 256 wavelengths x 64 spatial sectors x 95 time steps, sub-sc lat=-10.8106, alt=39.0607 R<sub>s</sub>, phase=69.4609



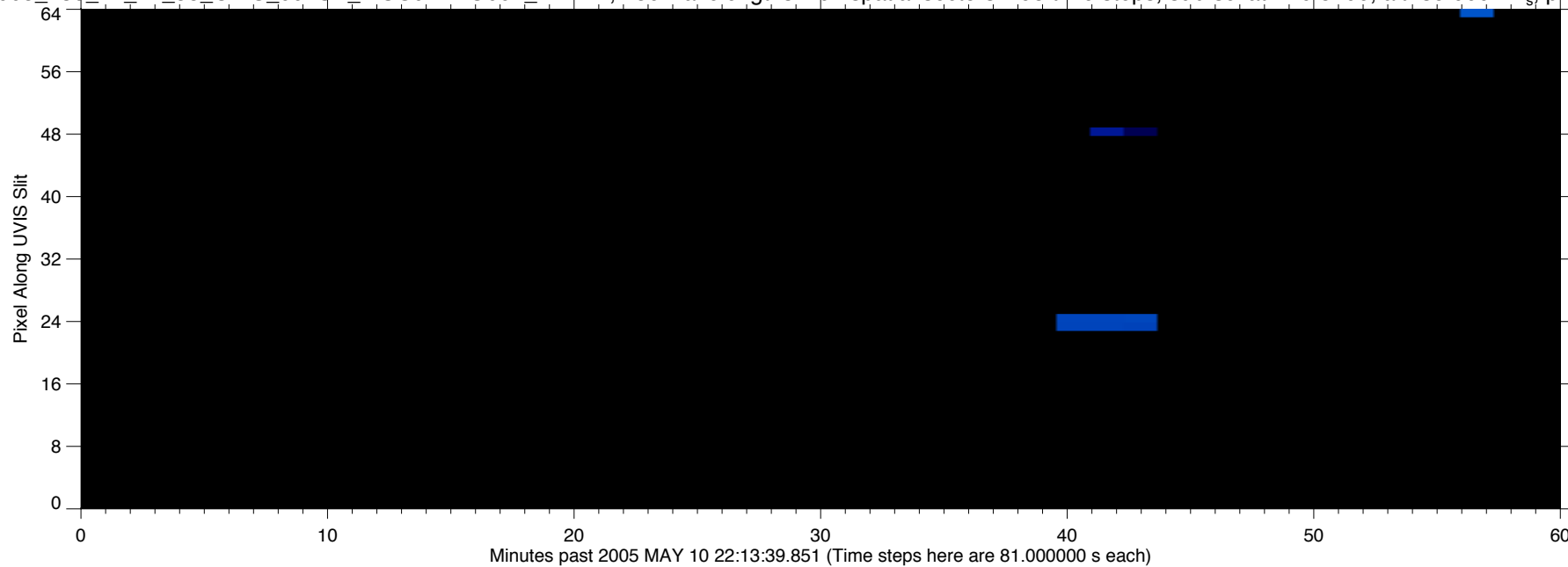
EUV2005\_130\_21\_14\_55\_UVIS\_007SA\_MOS07APO007\_PRIME, 256 wavelengths x 64 spatial sectors x 95 time steps, sub-sc lat=-10.8106, alt=39.0607 R<sub>s</sub>, phase=69.4609



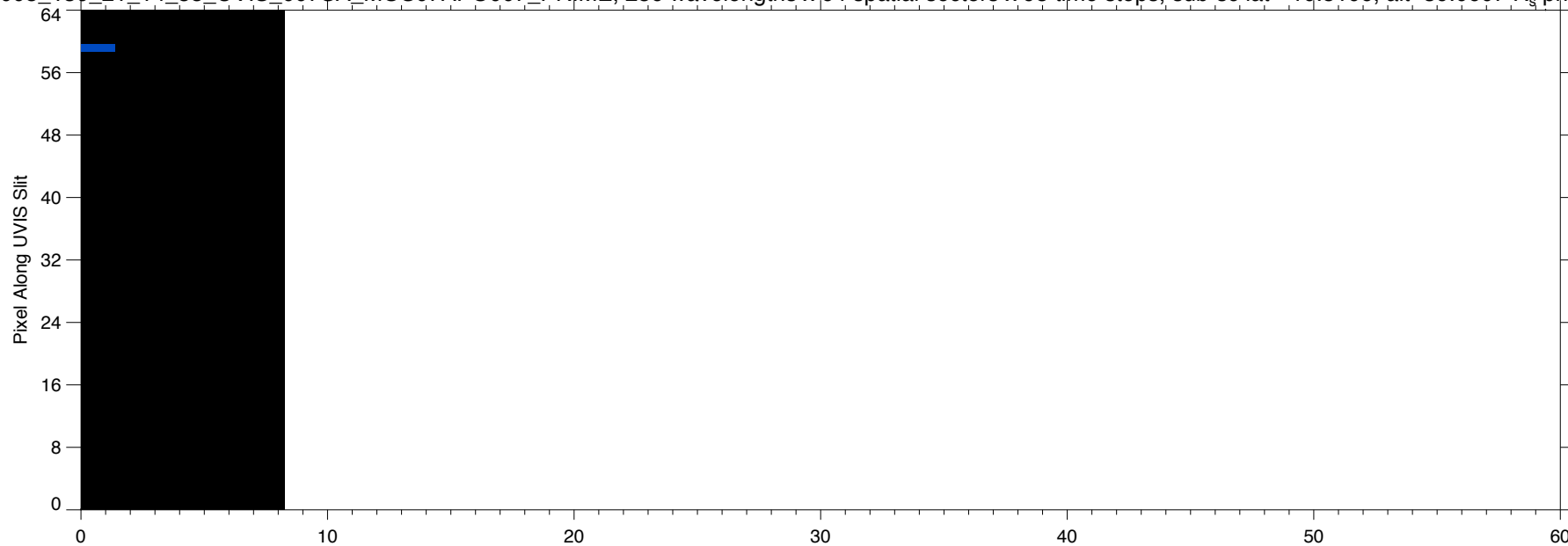
EUV2005\_130\_21\_14\_55\_UVIS\_007SA\_MOS07APO007\_PRIME, 256 wavelengths x 64 spatial sectors x 95 time steps, sub-sc lat=-10.8106, alt=39.0607 R<sub>s</sub>, phase=69.4609



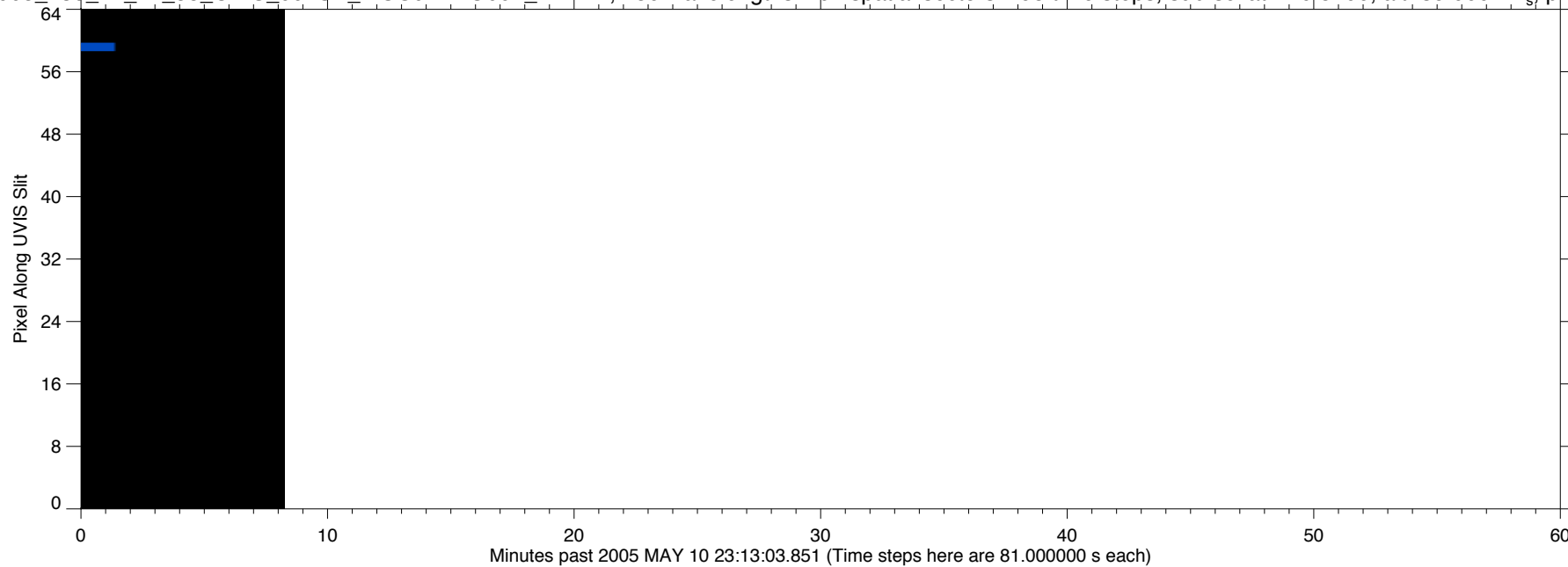
EUV2005\_130\_21\_14\_55\_UVIS\_007SA\_MOS07APO007\_PRIME, 256 wavelengths x 64 spatial sectors x 95 time steps, sub-sc lat=-10.8106, alt=39.0607 R<sub>s</sub>, phase=69.4609



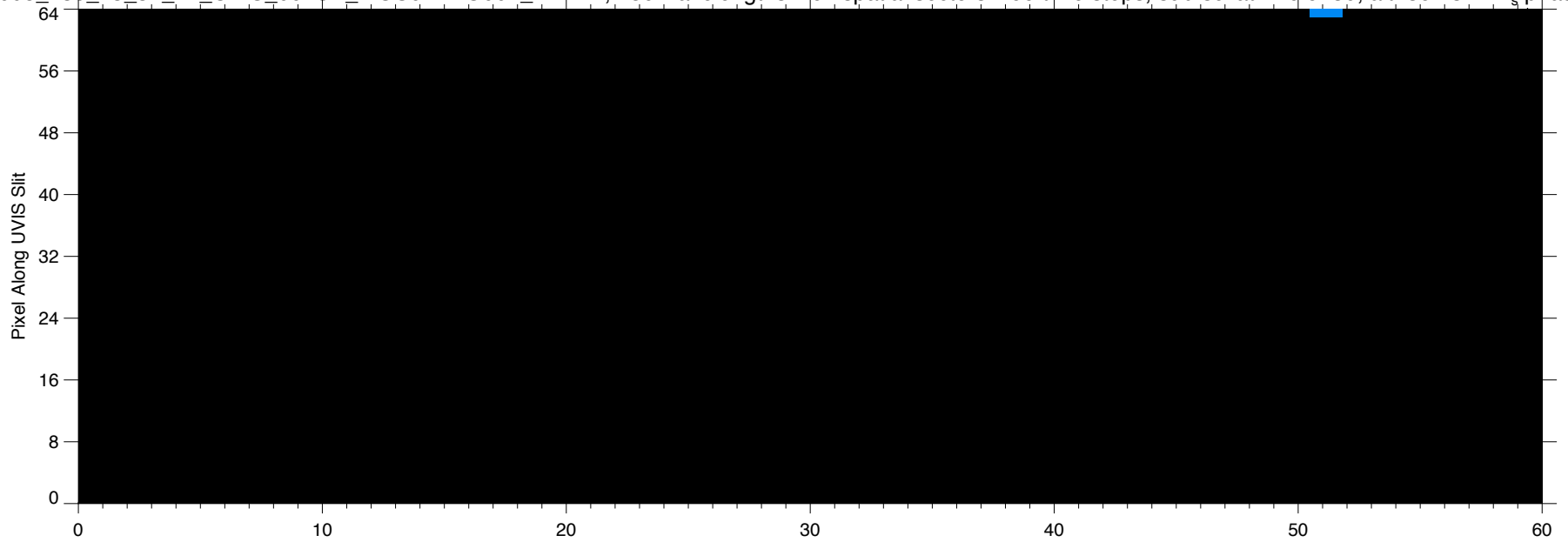
EUV2005\_130\_21\_14\_55\_UVIS\_007SA\_MOS07APO007\_PRIME, 256 wavelengths x 64 spatial sectors x 95 time steps, sub-sc lat=-10.8106, alt=39.0607 R<sub>s</sub>, phase=69.4609



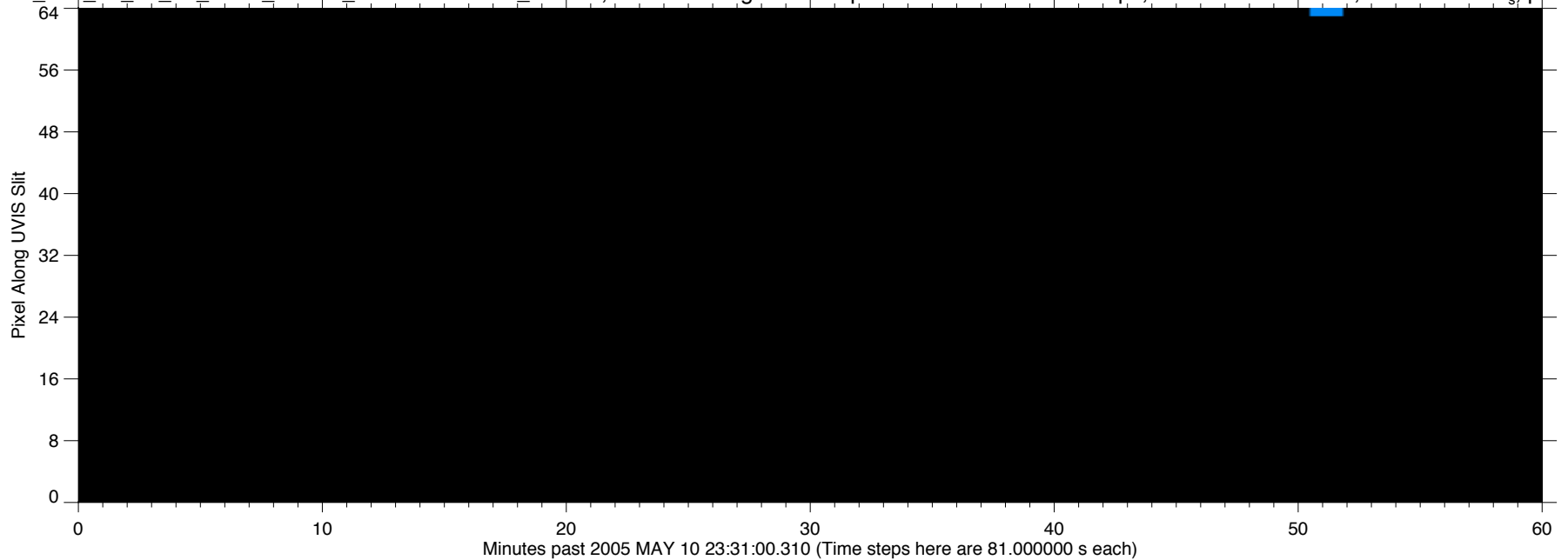
EUV2005\_130\_21\_14\_55\_UVIS\_007SA\_MOS07APO007\_PRIME, 256 wavelengths x 64 spatial sectors x 95 time steps, sub-sc lat=-10.8106, alt=39.0607 R<sub>s</sub>, phase=69.4609



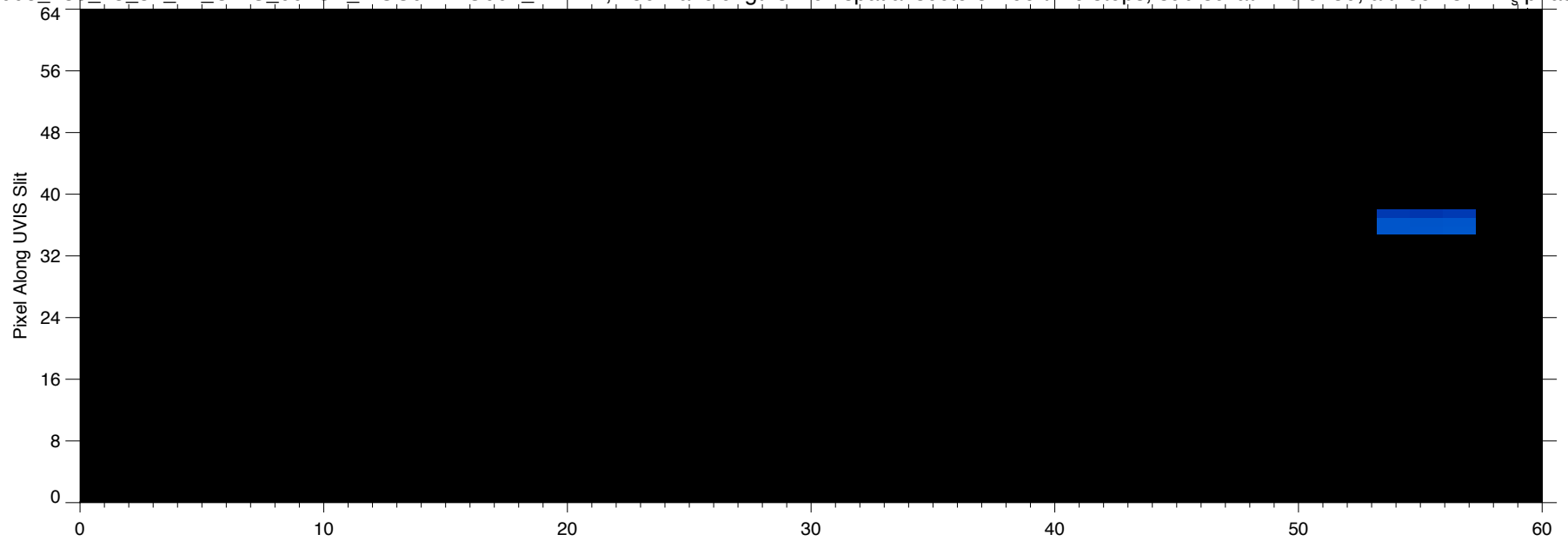
EUV2005\_130\_23\_31\_41\_UVIS\_007SA\_MOS07APO007\_PRIME, 256 wavelengths x 64 spatial sectors x 99 time steps, sub-sc lat=-10.9130, alt=39.1377 R<sub>s</sub>, phase=69.1526



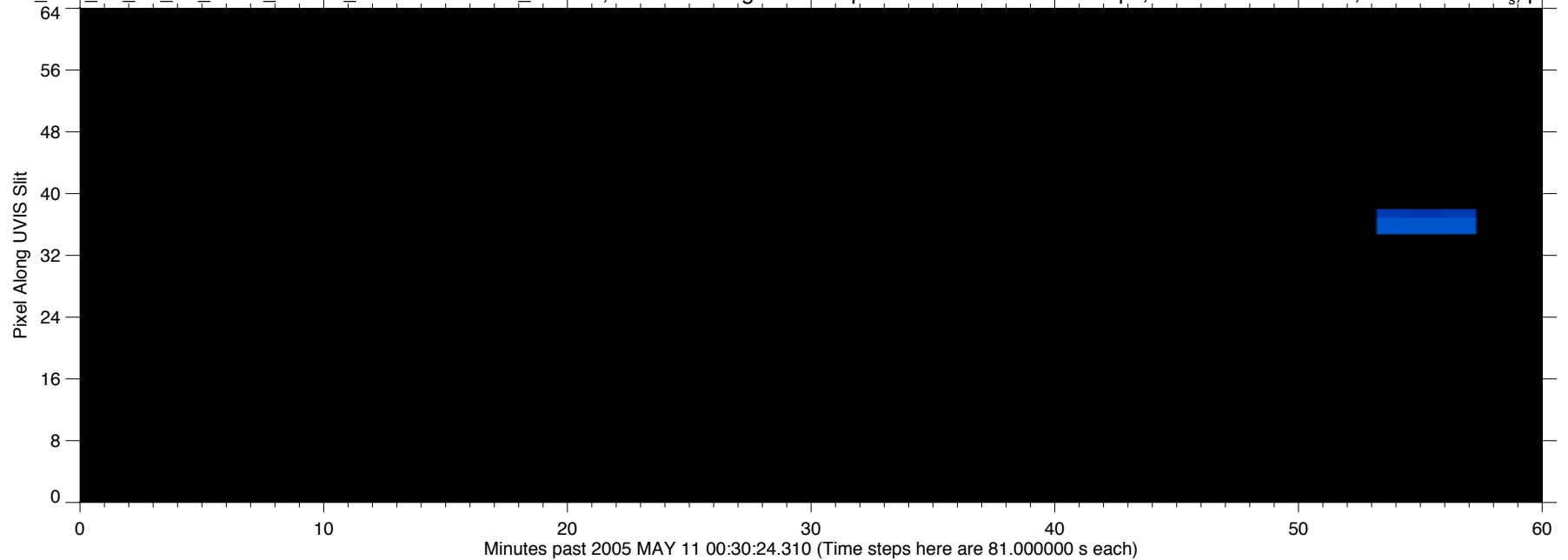
EUV2005\_130\_23\_31\_41\_UVIS\_007SA\_MOS07APO007\_PRIME, 256 wavelengths x 64 spatial sectors x 99 time steps, sub-sc lat=-10.9130, alt=39.1377 R<sub>s</sub>, phase=69.1526



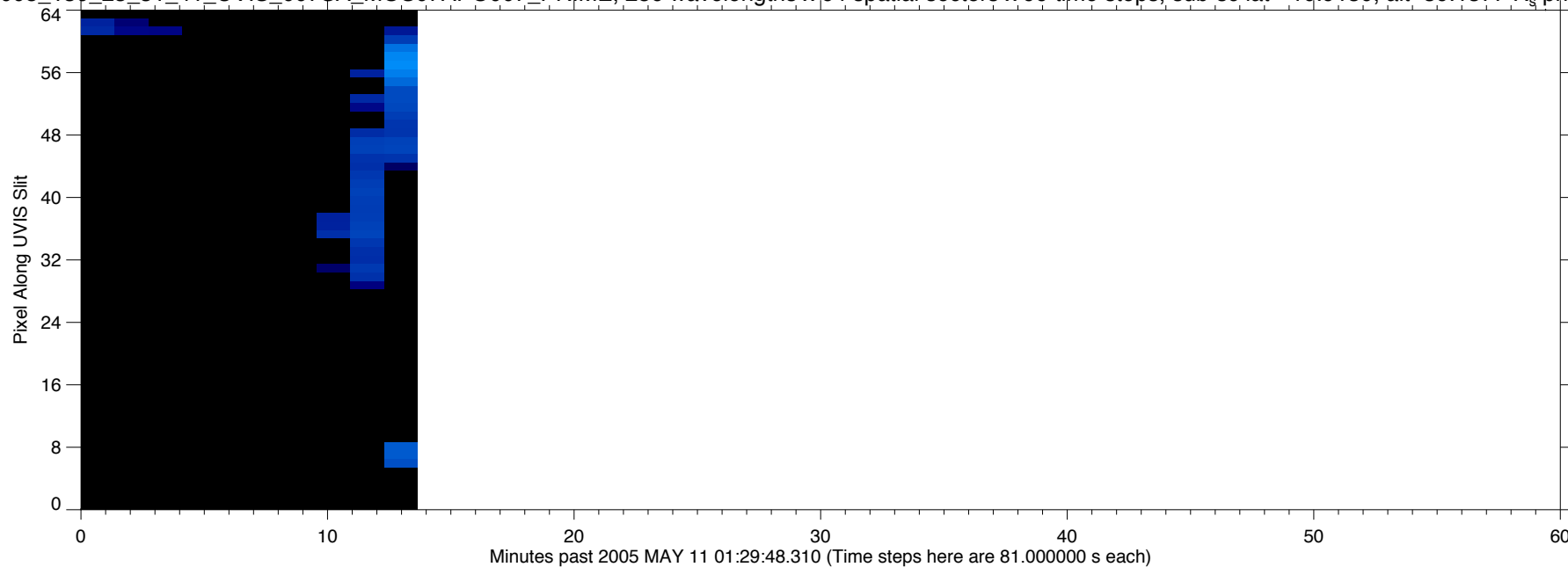
EUV2005\_130\_23\_31\_41\_UVIS\_007SA\_MOS07APO007\_PRIME, 256 wavelengths x 64 spatial sectors x 99 time steps, sub-sc lat=-10.9130, alt=39.1377 R<sub>s</sub>, phase=69.1526



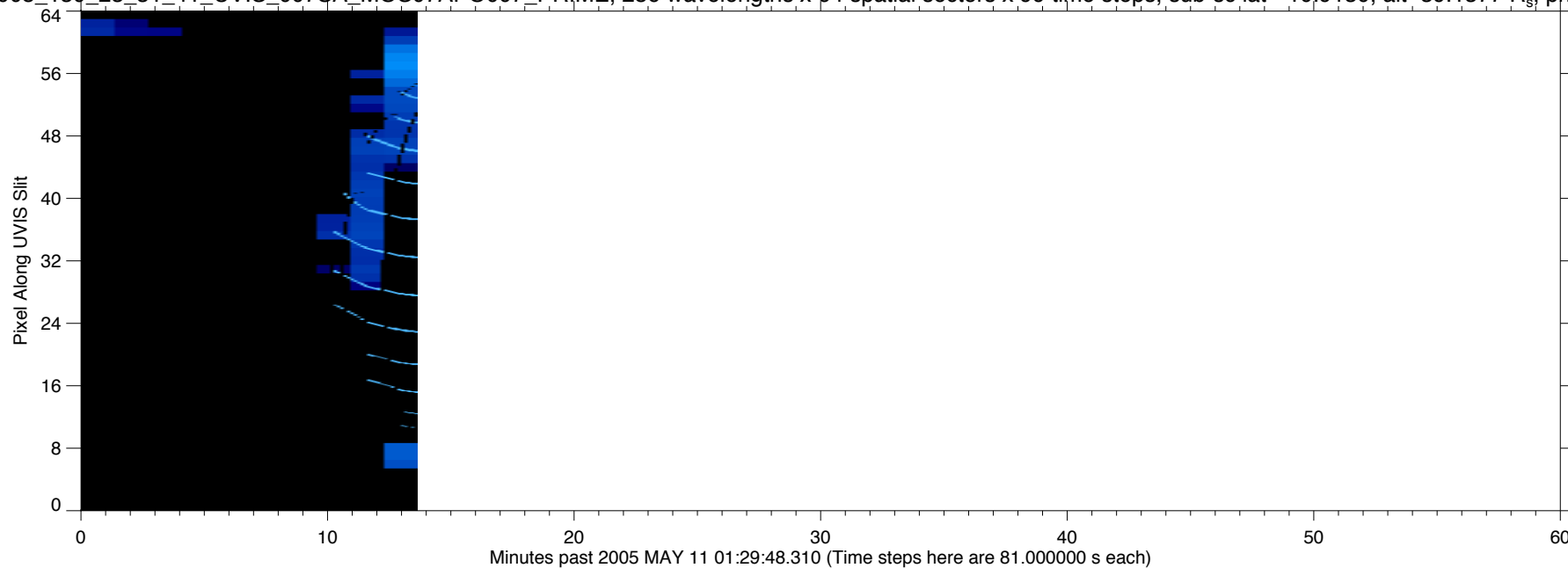
EUV2005\_130\_23\_31\_41\_UVIS\_007SA\_MOS07APO007\_PRIME, 256 wavelengths x 64 spatial sectors x 99 time steps, sub-sc lat=-10.9130, alt=39.1377 R<sub>s</sub>, phase=69.1526



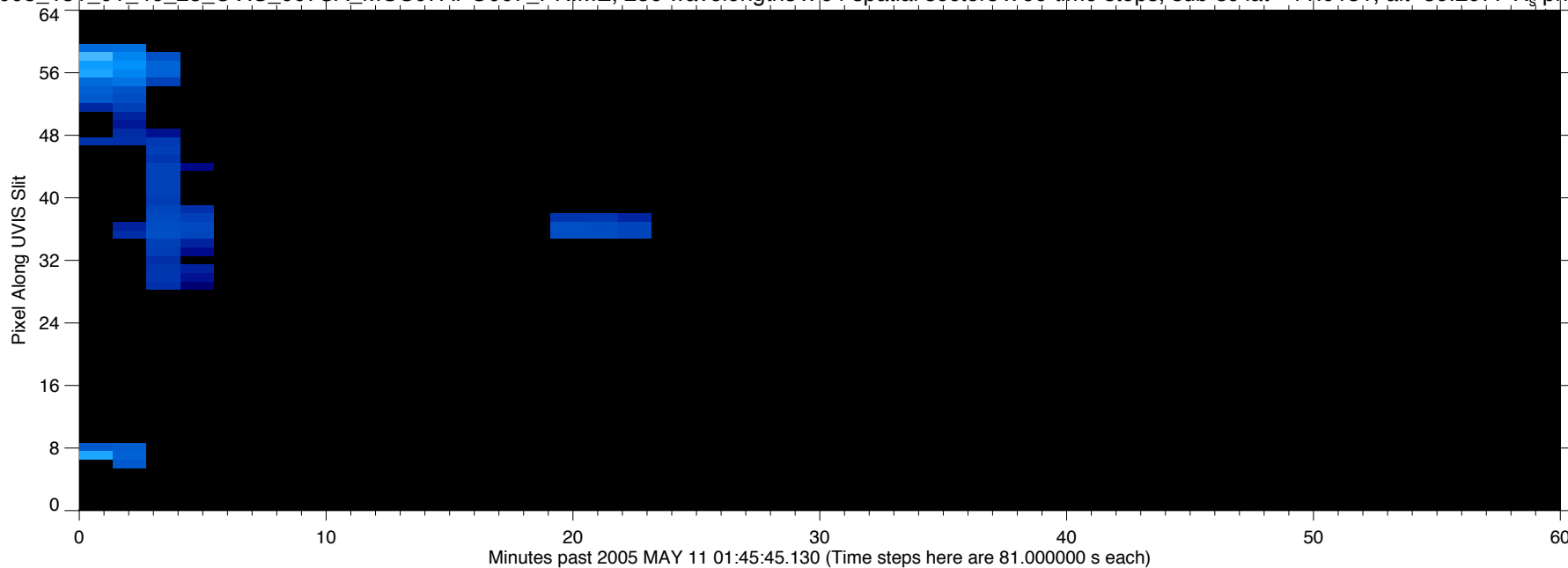
EUV2005\_130\_23\_31\_41\_UVIS\_007SA\_MOS07APO007\_PRIME, 256 wavelengths x 64 spatial sectors x 99 time steps, sub-sc lat=-10.9130, alt=39.1377 R<sub>s</sub>, phase=69.1526



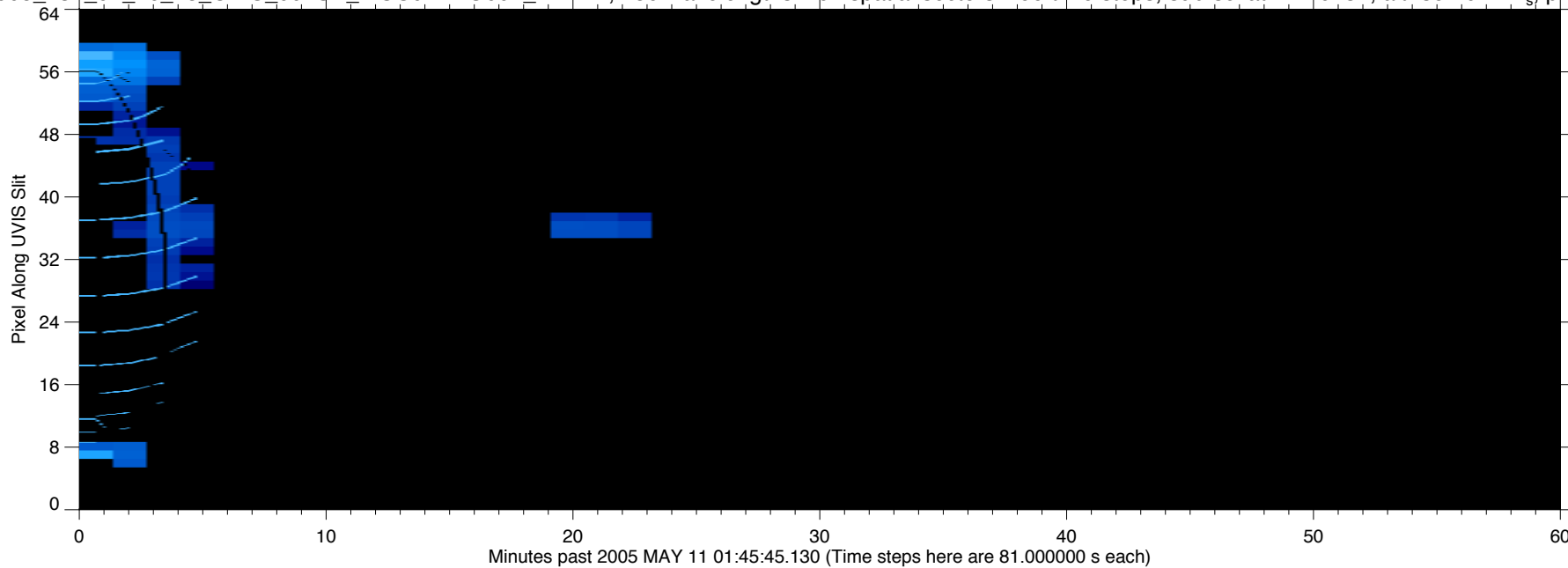
EUV2005\_130\_23\_31\_41\_UVIS\_007SA\_MOS07APO007\_PRIME, 256 wavelengths x 64 spatial sectors x 99 time steps, sub-sc lat=-10.9130, alt=39.1377 R<sub>s</sub>, phase=69.1526



EUV2005\_131\_01\_46\_25\_UVIS\_007SA\_MOS07APO007\_PRIME, 256 wavelengths x 64 spatial sectors x 99 time steps, sub-sc lat=-11.0131, alt=39.2077 R<sub>s</sub>, phase=68.8500

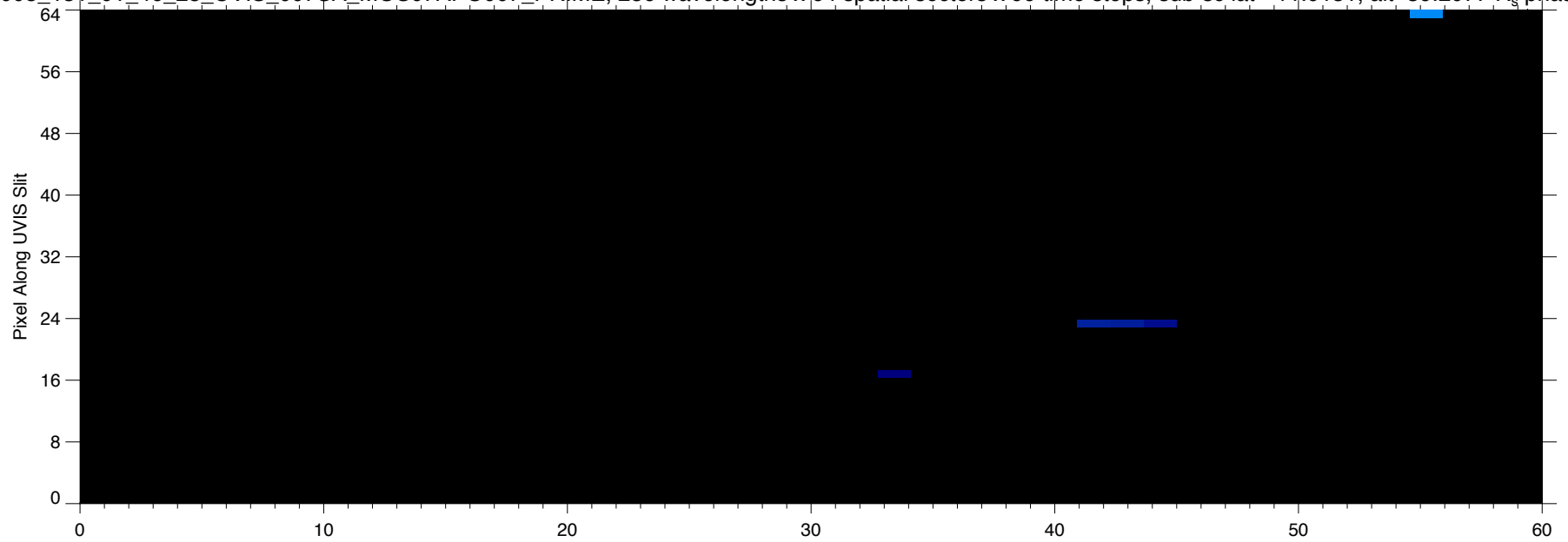


EUV2005\_131\_01\_46\_25\_UVIS\_007SA\_MOS07APO007\_PRIME, 256 wavelengths x 64 spatial sectors x 99 time steps, sub-sc lat=-11.0131, alt=39.2077 R<sub>s</sub>, phase=68.8500

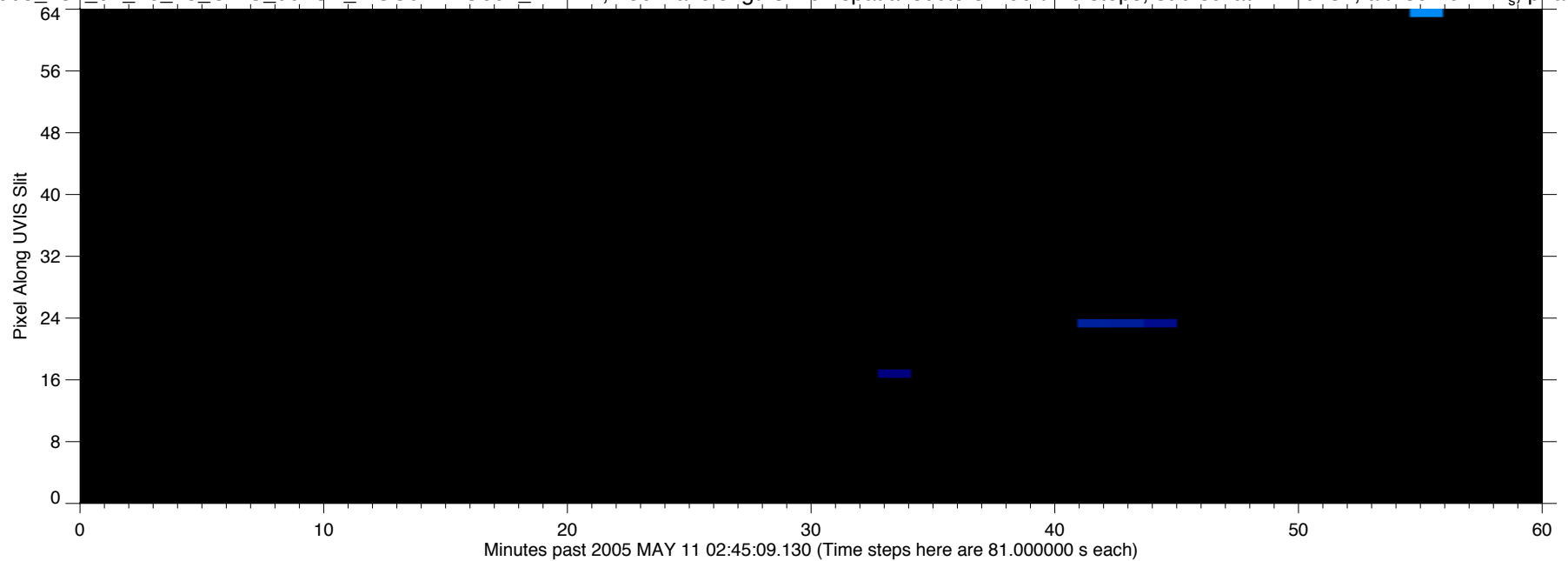




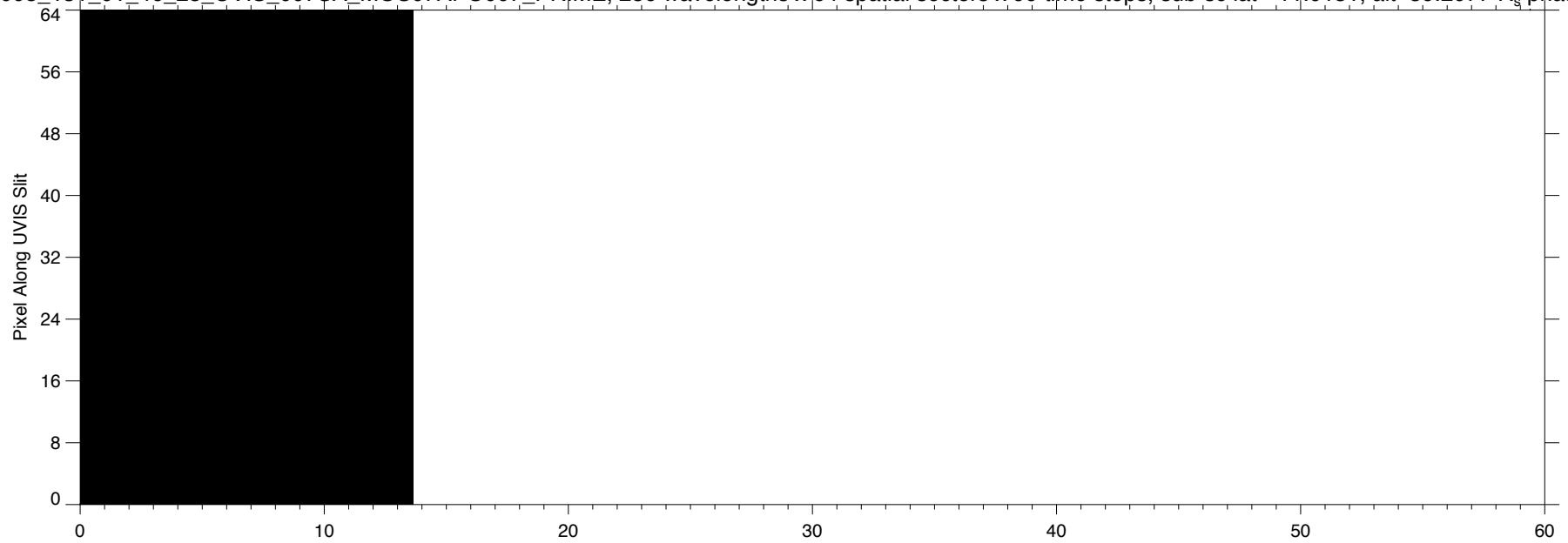
EUV2005\_131\_01\_46\_25\_UVIS\_007SA\_MOS07APO007\_PRIME, 256 wavelengths x 64 spatial sectors x 99 time steps, sub-sc lat=-11.0131, alt=39.2077 R<sub>s</sub>, phase=68.8500



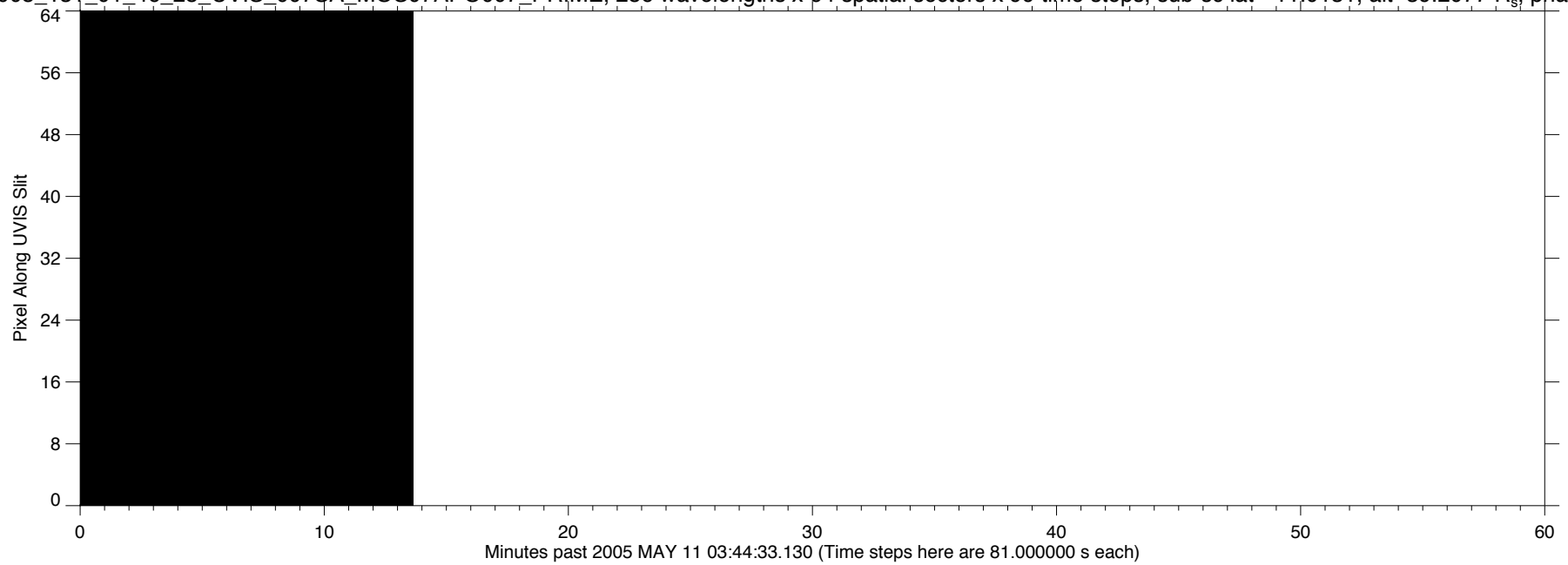
EUV2005\_131\_01\_46\_25\_UVIS\_007SA\_MOS07APO007\_PRIME, 256 wavelengths x 64 spatial sectors x 99 time steps, sub-sc lat=-11.0131, alt=39.2077 R<sub>s</sub>, phase=68.8500



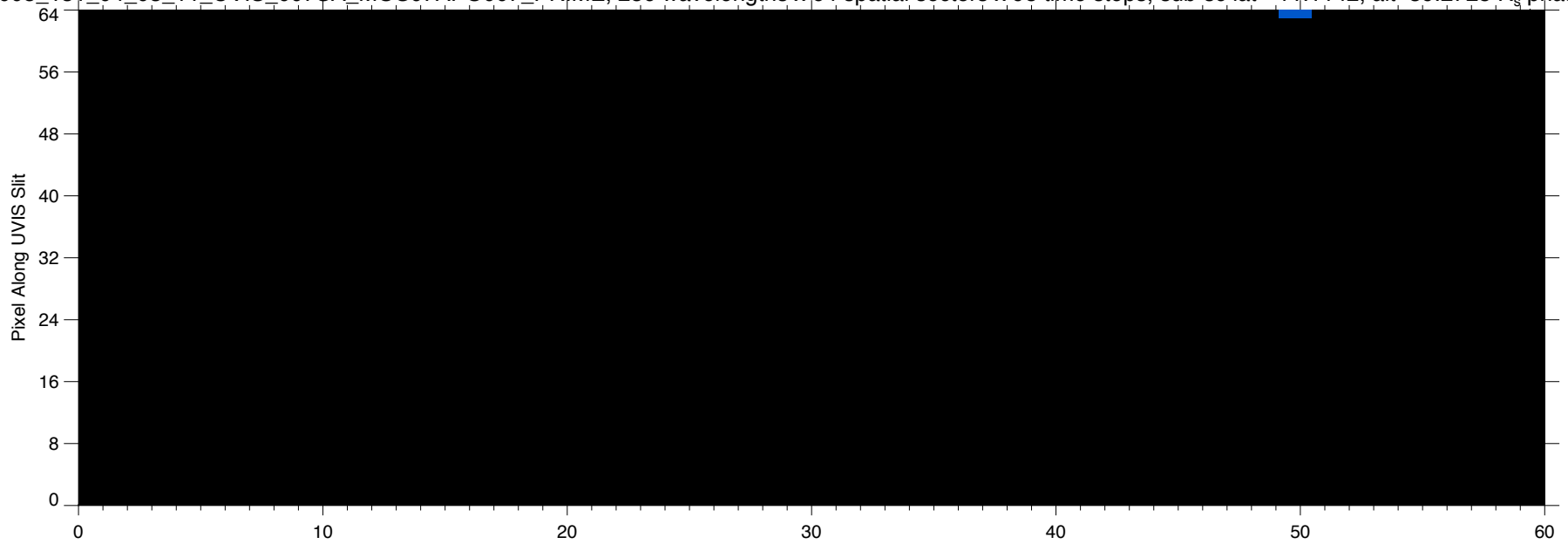
EUV2005\_131\_01\_46\_25\_UVIS\_007SA\_MOS07APO007\_PRIME, 256 wavelengths x 64 spatial sectors x 99 time steps, sub-sc lat=-11.0131, alt=39.2077 R<sub>s</sub>, phase=68.8500



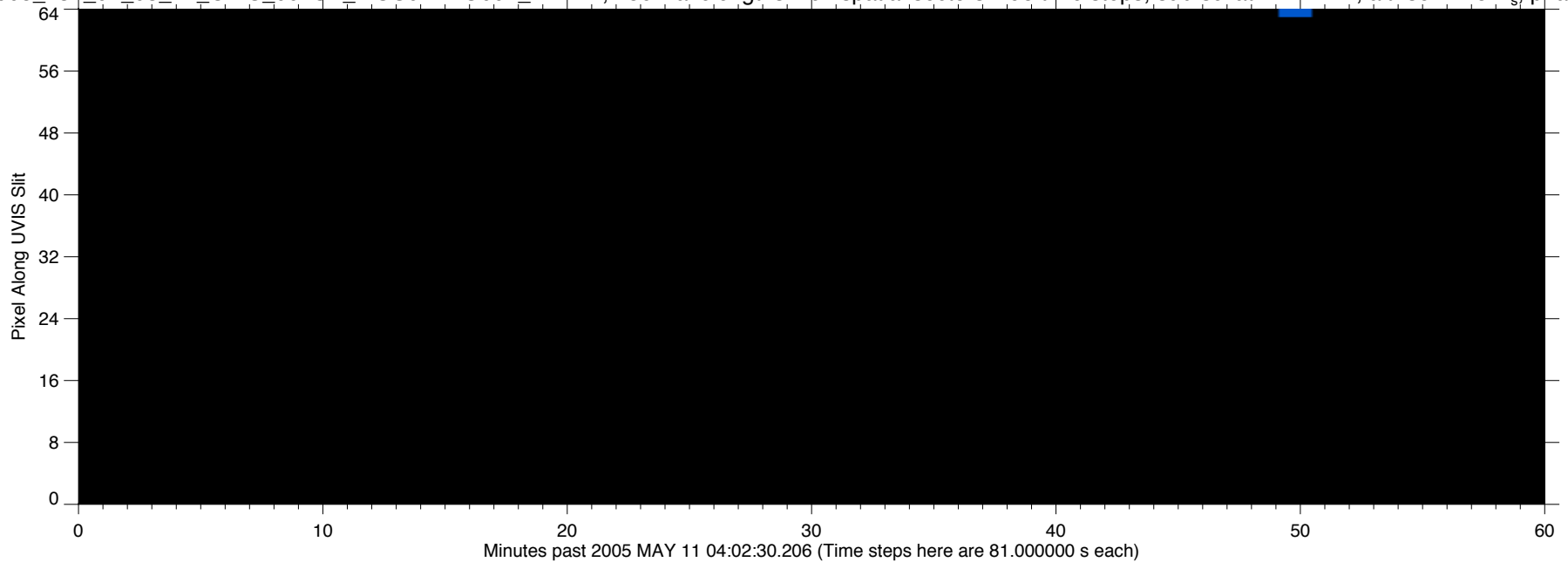
EUV2005\_131\_01\_46\_25\_UVIS\_007SA\_MOS07APO007\_PRIME, 256 wavelengths x 64 spatial sectors x 99 time steps, sub-sc lat=-11.0131, alt=39.2077 R<sub>s</sub>, phase=68.8500



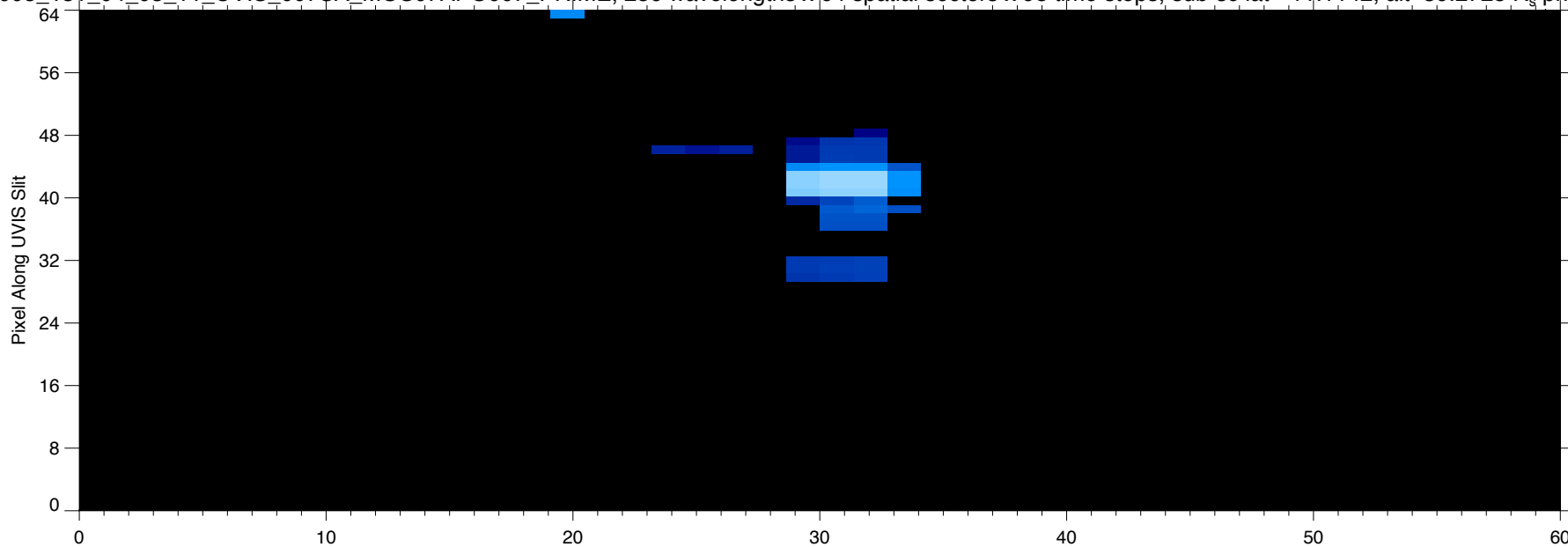
EUV2005\_131\_04\_03\_11\_UVIS\_007SA\_MOS07APO007\_PRIME, 256 wavelengths x 64 spatial sectors x 98 time steps, sub-sc lat=-11.1142, alt=39.2728 R<sub>s</sub>, phase=68.5438



EUV2005\_131\_04\_03\_11\_UVIS\_007SA\_MOS07APO007\_PRIME, 256 wavelengths x 64 spatial sectors x 98 time steps, sub-sc lat=-11.1142, alt=39.2728 R<sub>s</sub>, phase=68.5438

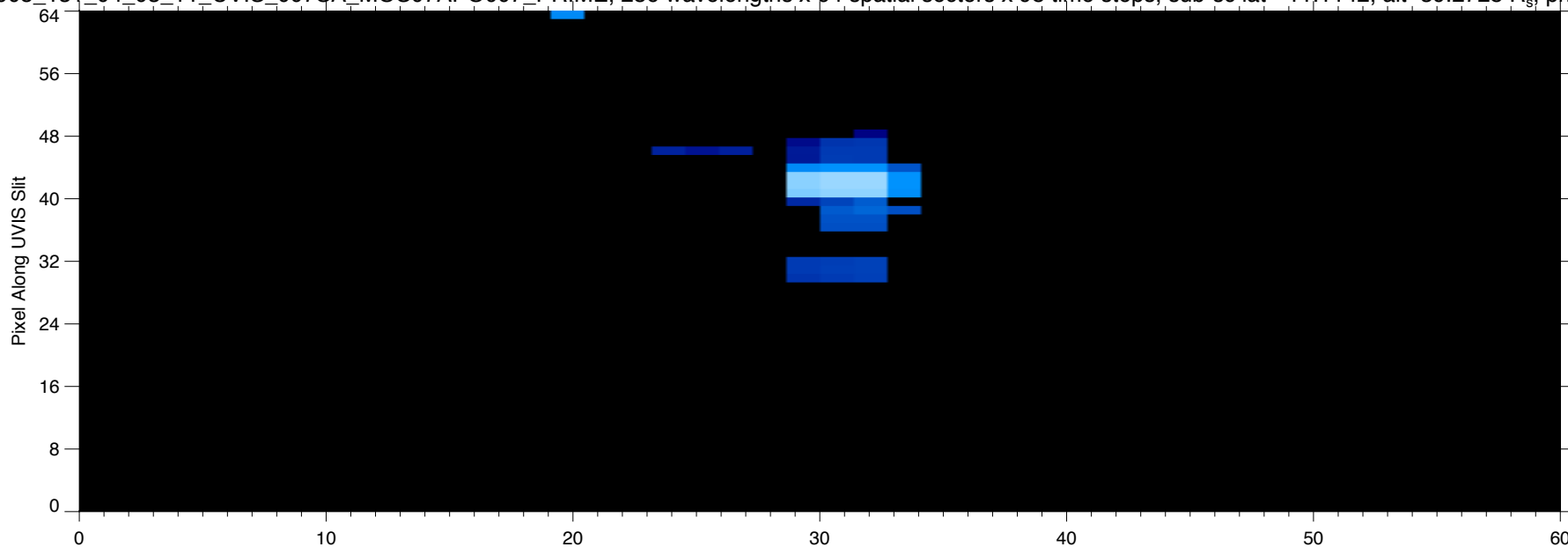


EUV2005\_131\_04\_03\_11\_UVIS\_007SA\_MOS07APO007\_PRIME, 256 wavelengths x 64 spatial sectors x 98 time steps, sub-sc lat=-11.1142, alt=39.2728 R<sub>s</sub>, phase=68.5438



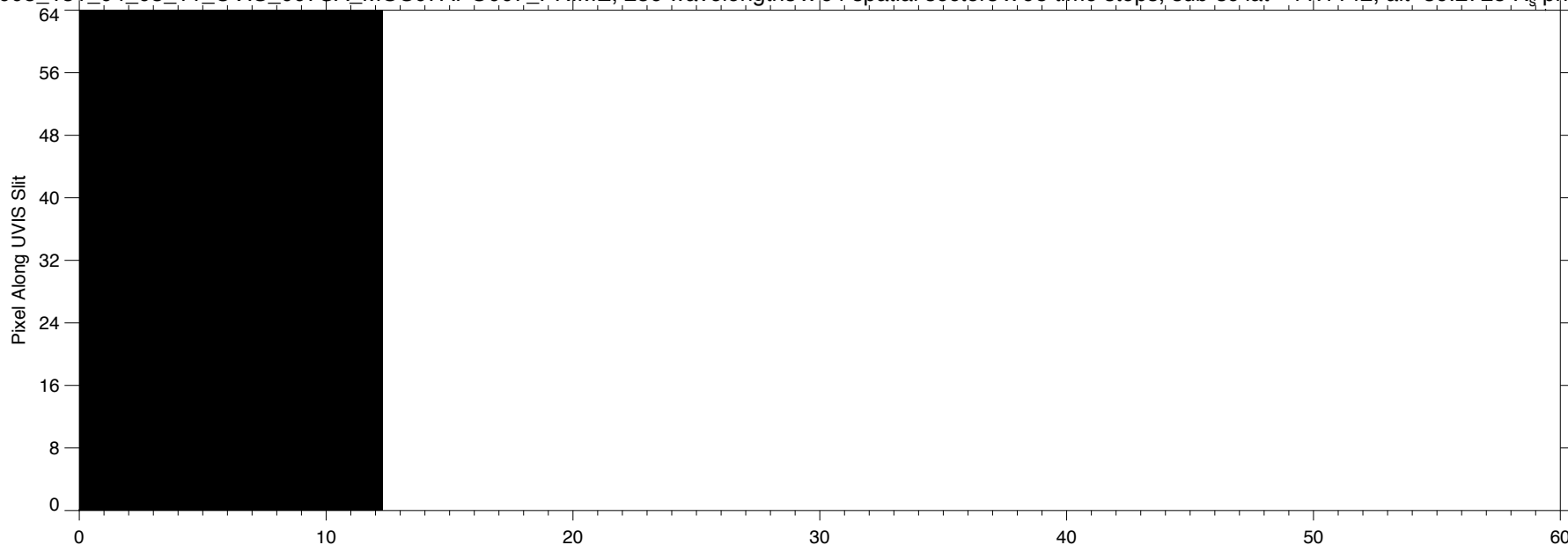
Minutes past 2005 MAY 11 05:01:54.206 (Time steps here are 81.000000 s each)

EUV2005\_131\_04\_03\_11\_UVIS\_007SA\_MOS07APO007\_PRIME, 256 wavelengths x 64 spatial sectors x 98 time steps, sub-sc lat=-11.1142, alt=39.2728 R<sub>s</sub>, phase=68.5438

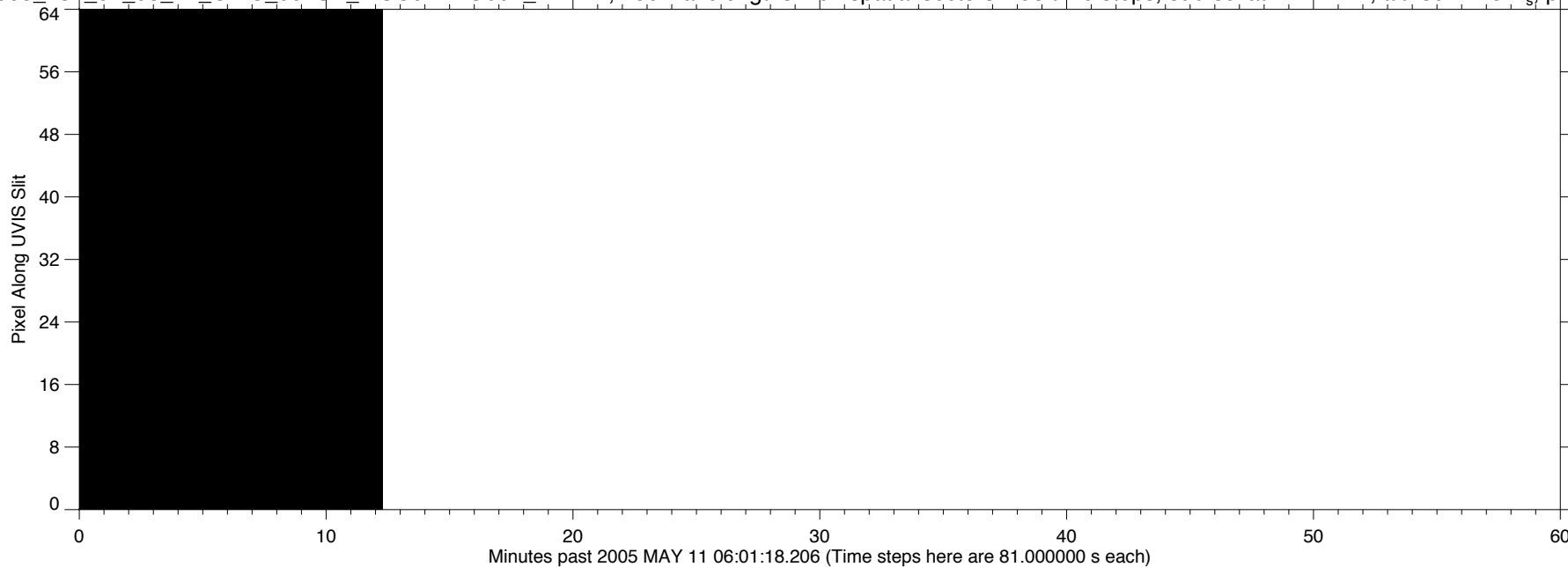


Minutes past 2005 MAY 11 05:01:54.206 (Time steps here are 81.000000 s each)

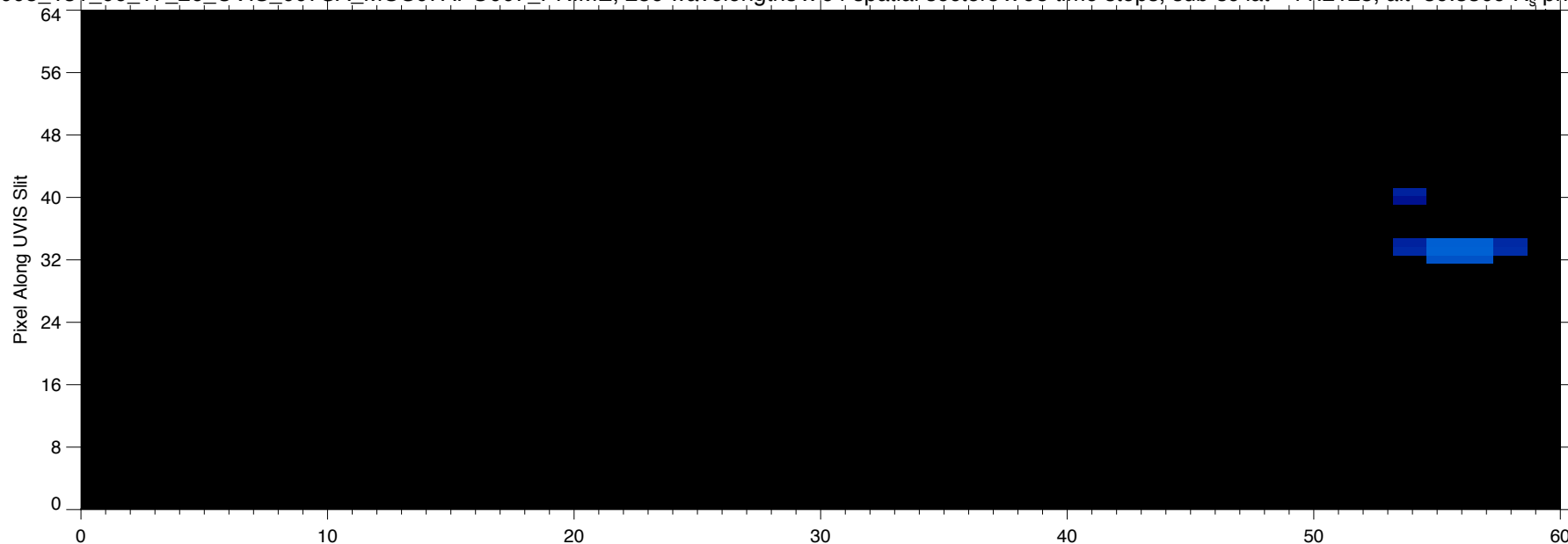
EUV2005\_131\_04\_03\_11\_UVIS\_007SA\_MOS07APO007\_PRIME, 256 wavelengths x 64 spatial sectors x 98 time steps, sub-sc lat=-11.1142, alt=39.2728 R<sub>s</sub>, phase=68.5438



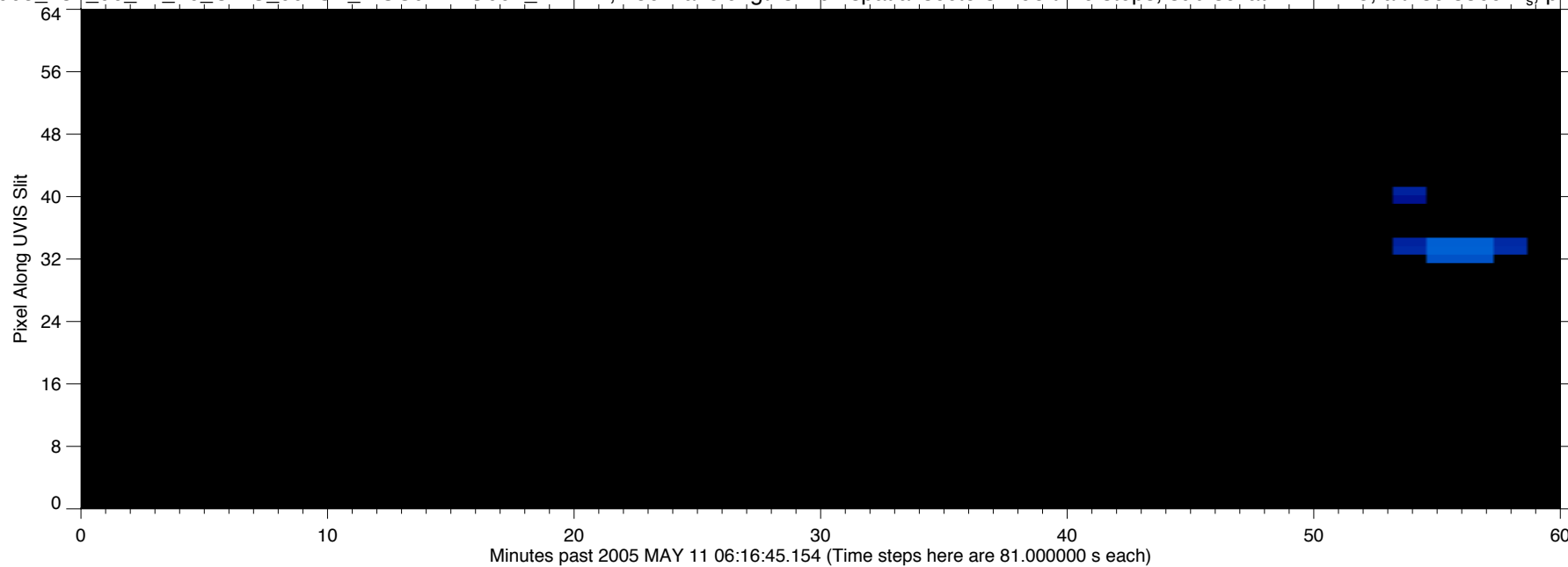
EUV2005\_131\_04\_03\_11\_UVIS\_007SA\_MOS07APO007\_PRIME, 256 wavelengths x 64 spatial sectors x 98 time steps, sub-sc lat=-11.1142, alt=39.2728 R<sub>s</sub>, phase=68.5438



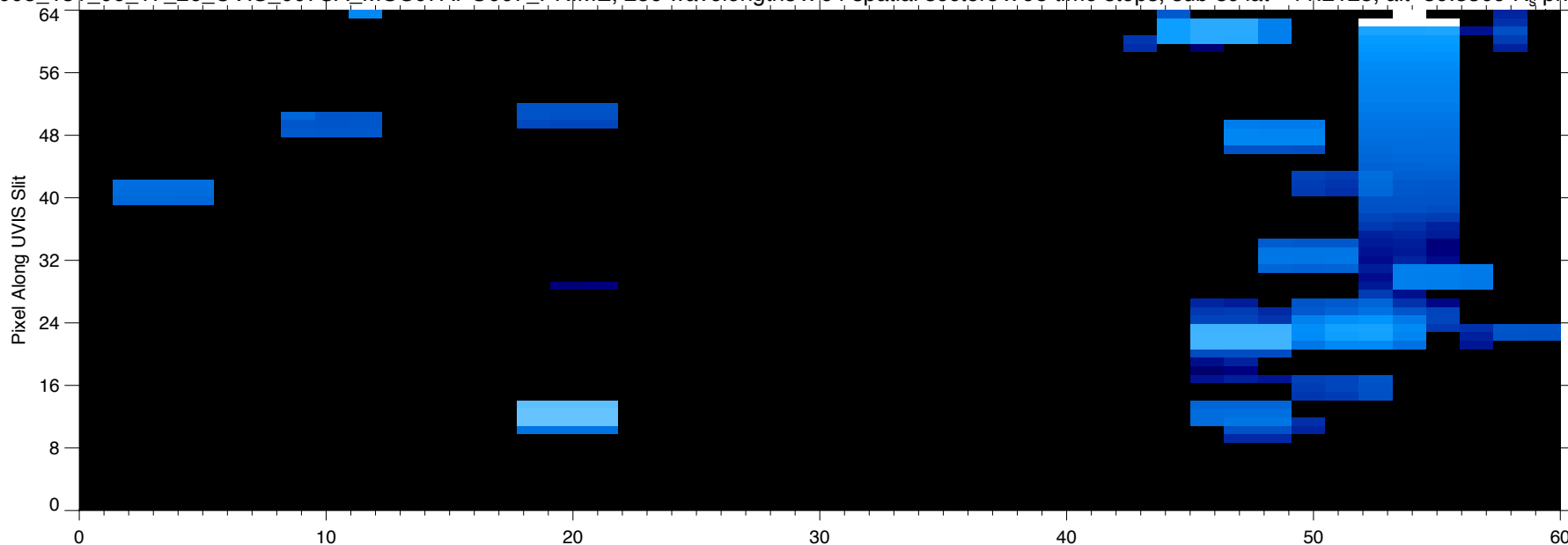
EUV2005\_131\_06\_17\_26\_UVIS\_007SA\_MOS07APO007\_PRIME, 256 wavelengths x 64 spatial sectors x 98 time steps, sub-sc lat=-11.2128, alt=39.3309 R<sub>s</sub>, phase=68.2442



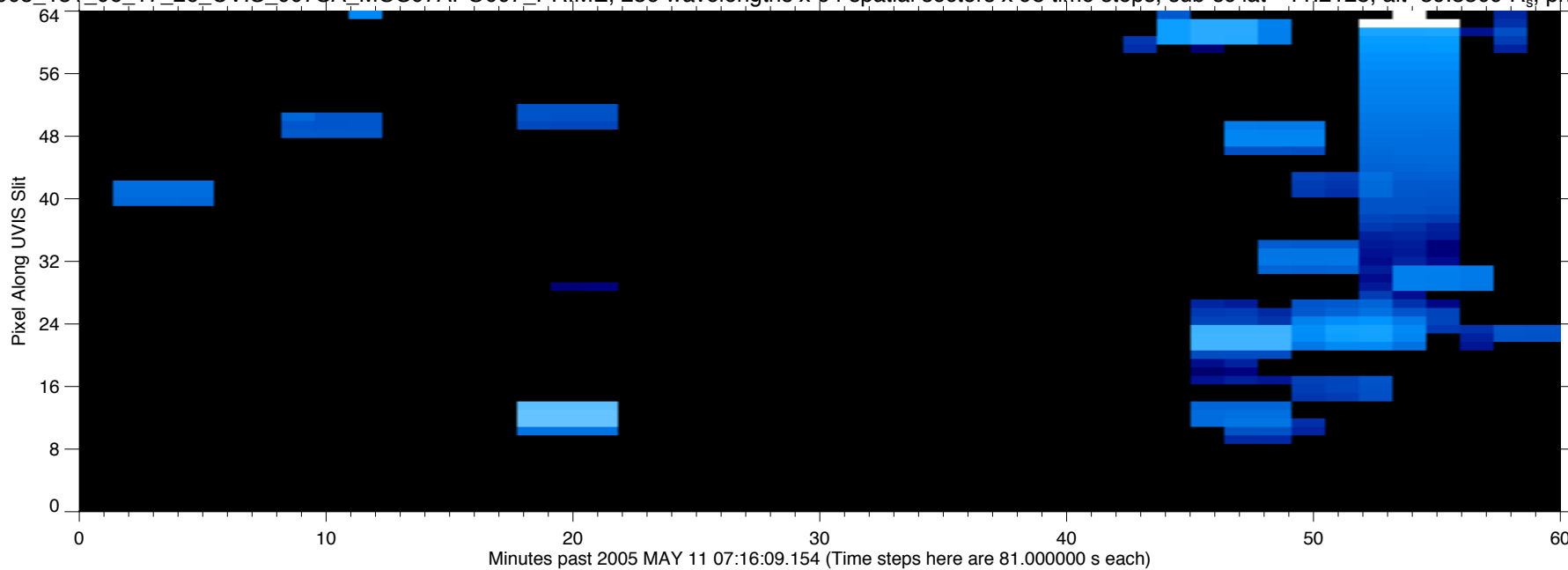
EUV2005\_131\_06\_17\_26\_UVIS\_007SA\_MOS07APO007\_PRIME, 256 wavelengths x 64 spatial sectors x 98 time steps, sub-sc lat=-11.2128, alt=39.3309 R<sub>s</sub>, phase=68.2442



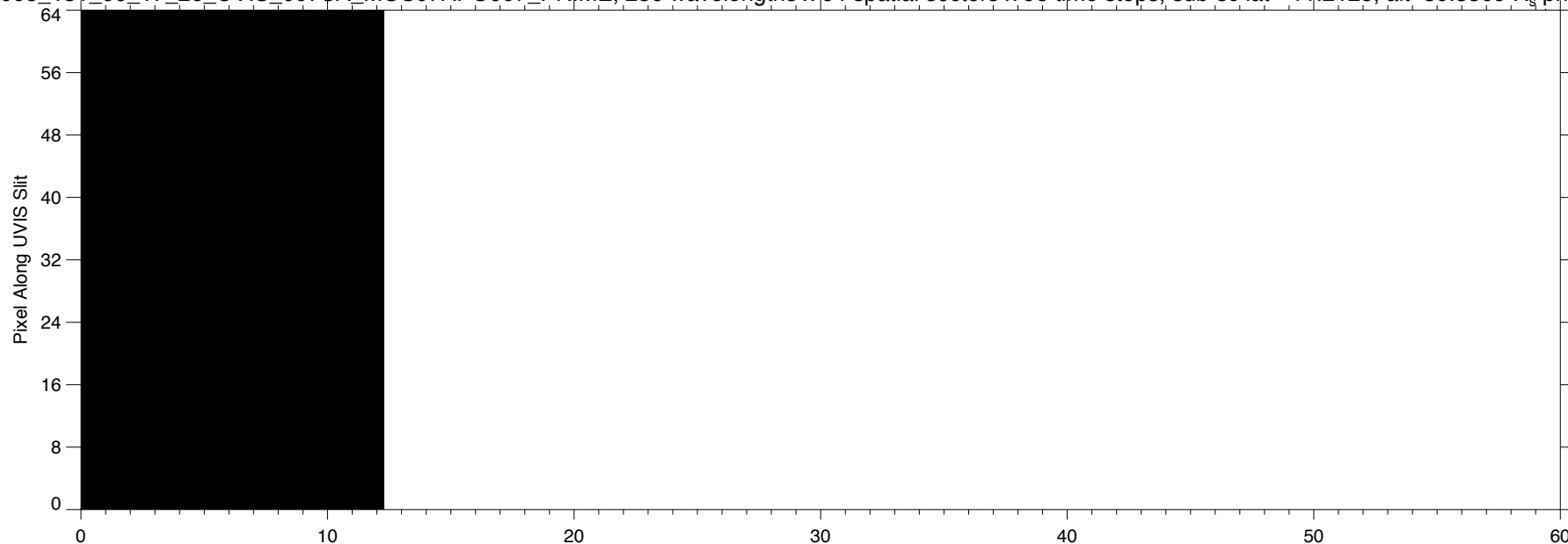
EUV2005\_131\_06\_17\_26\_UVIS\_007SA\_MOS07APO007\_PRIME, 256 wavelengths x 64 spatial sectors x 98 time steps, sub-sc lat=-11.2128, alt=39.3309 R<sub>s</sub>, phase=68.2442



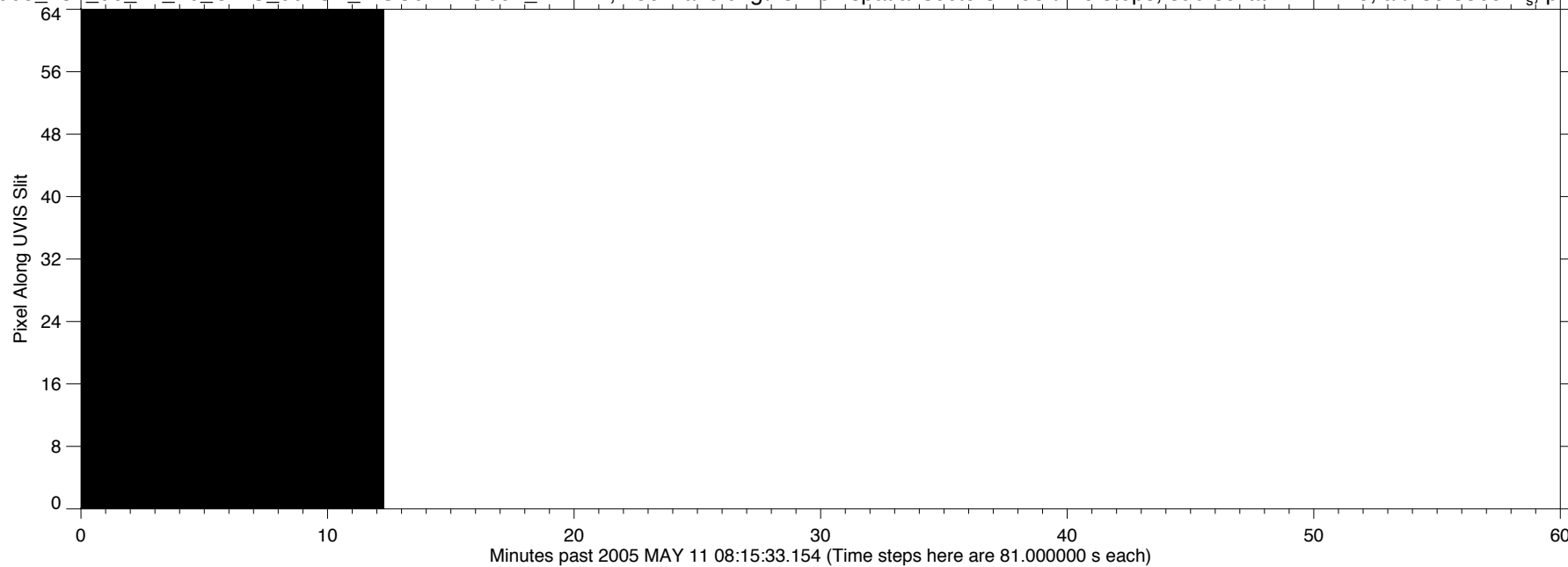
EUV2005\_131\_06\_17\_26\_UVIS\_007SA\_MOS07APO007\_PRIME, 256 wavelengths x 64 spatial sectors x 98 time steps, sub-sc lat=-11.2128, alt=39.3309 R<sub>s</sub>, phase=68.2442



EUV2005\_131\_06\_17\_26\_UVIS\_007SA\_MOS07APO007\_PRIME, 256 wavelengths x 64 spatial sectors x 98 time steps, sub-sc lat=-11.2128, alt=39.3309 R<sub>s</sub>, phase=68.2442

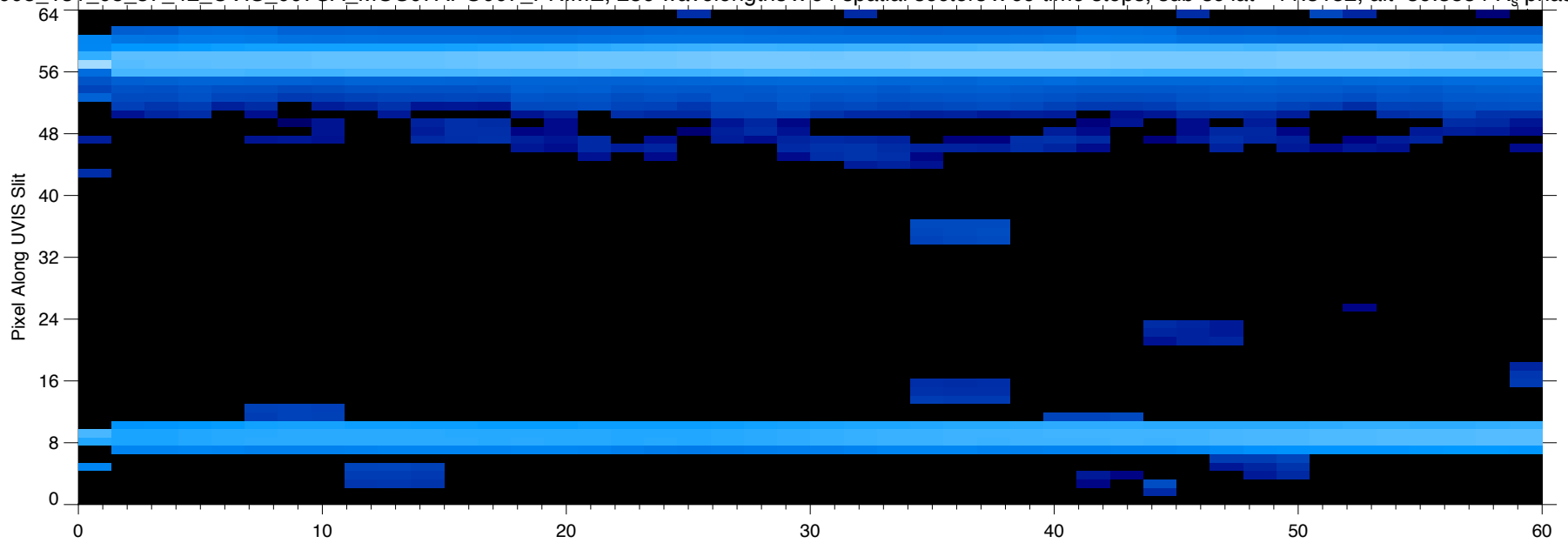


EUV2005\_131\_06\_17\_26\_UVIS\_007SA\_MOS07APO007\_PRIME, 256 wavelengths x 64 spatial sectors x 98 time steps, sub-sc lat=-11.2128, alt=39.3309 R<sub>s</sub>, phase=68.2442

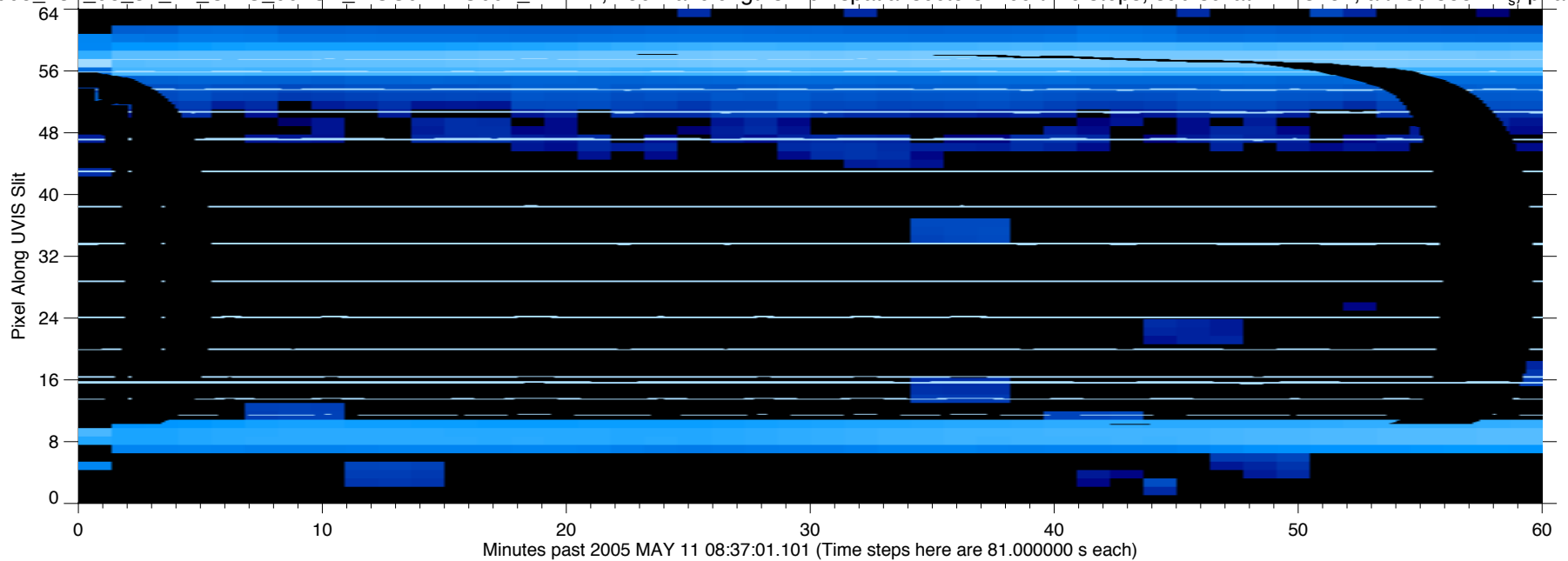




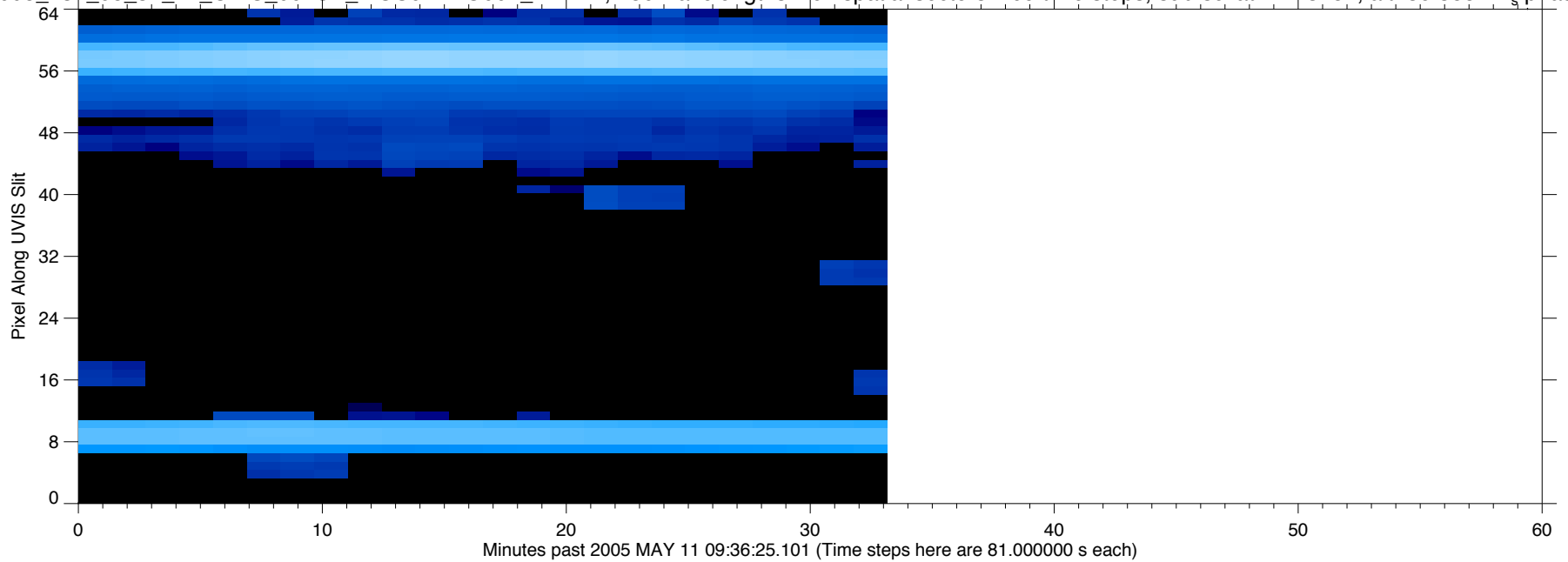
EUV2005\_131\_08\_37\_42\_UVIS\_007SA\_MOS07APO007\_PRIME, 256 wavelengths x 64 spatial sectors x 69 time steps, sub-sc lat=-11.3152, alt=39.3854 R<sub>s</sub>, phase=67.9321



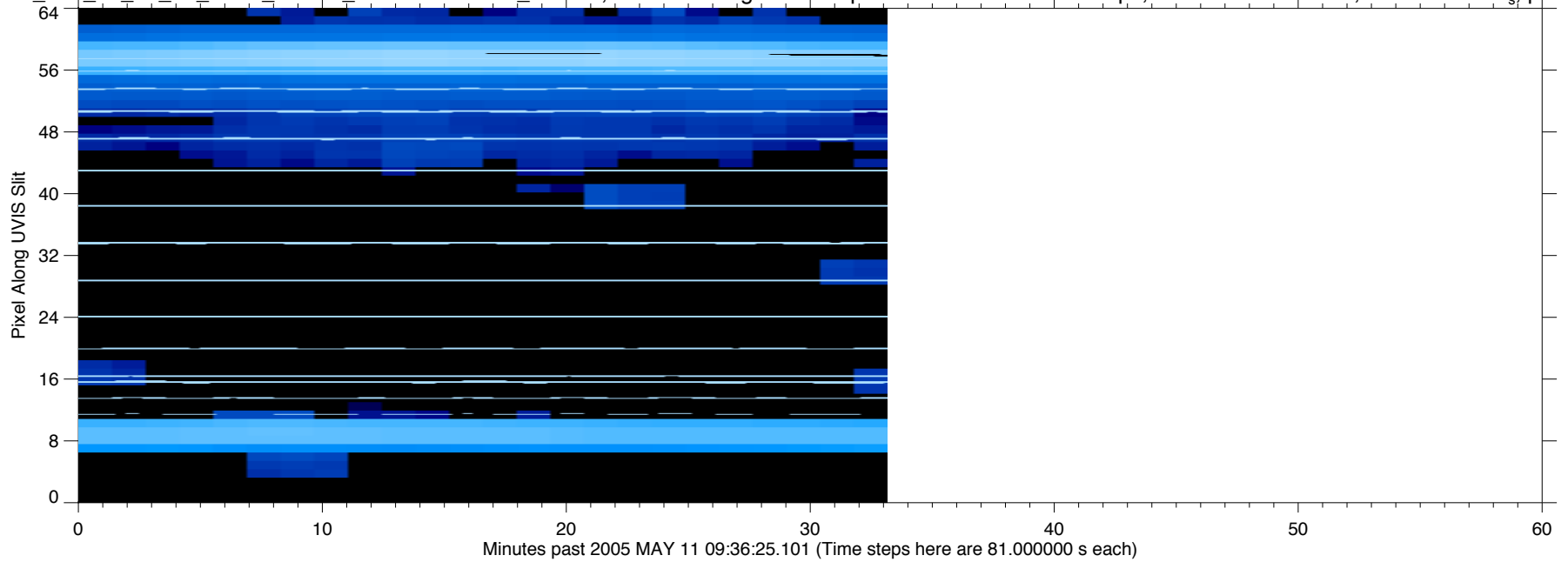
EUV2005\_131\_08\_37\_42\_UVIS\_007SA\_MOS07APO007\_PRIME, 256 wavelengths x 64 spatial sectors x 69 time steps, sub-sc lat=-11.3152, alt=39.3854 R<sub>s</sub>, phase=67.9321



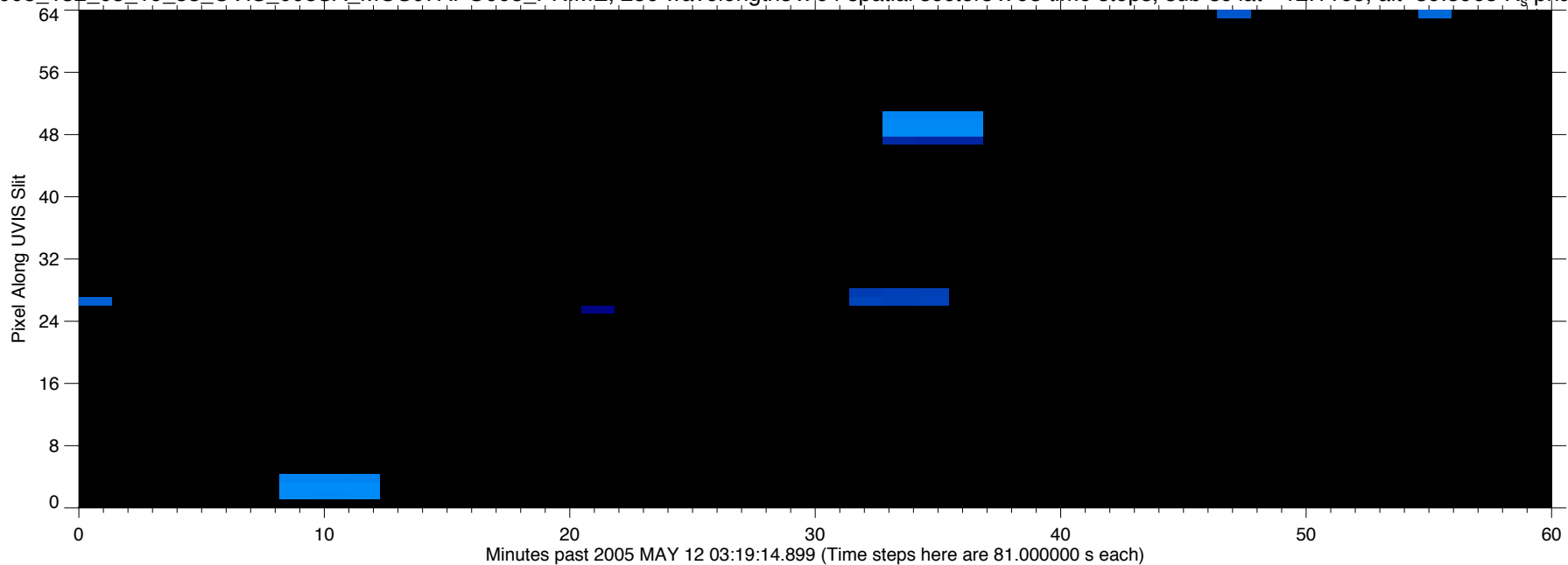
EUV2005\_131\_08\_37\_42\_UVIS\_007SA\_MOS07APO007\_PRIME, 256 wavelengths x 64 spatial sectors x 69 time steps, sub-sc lat=-11.3152, alt=39.3854 R<sub>s</sub>, phase=67.9321



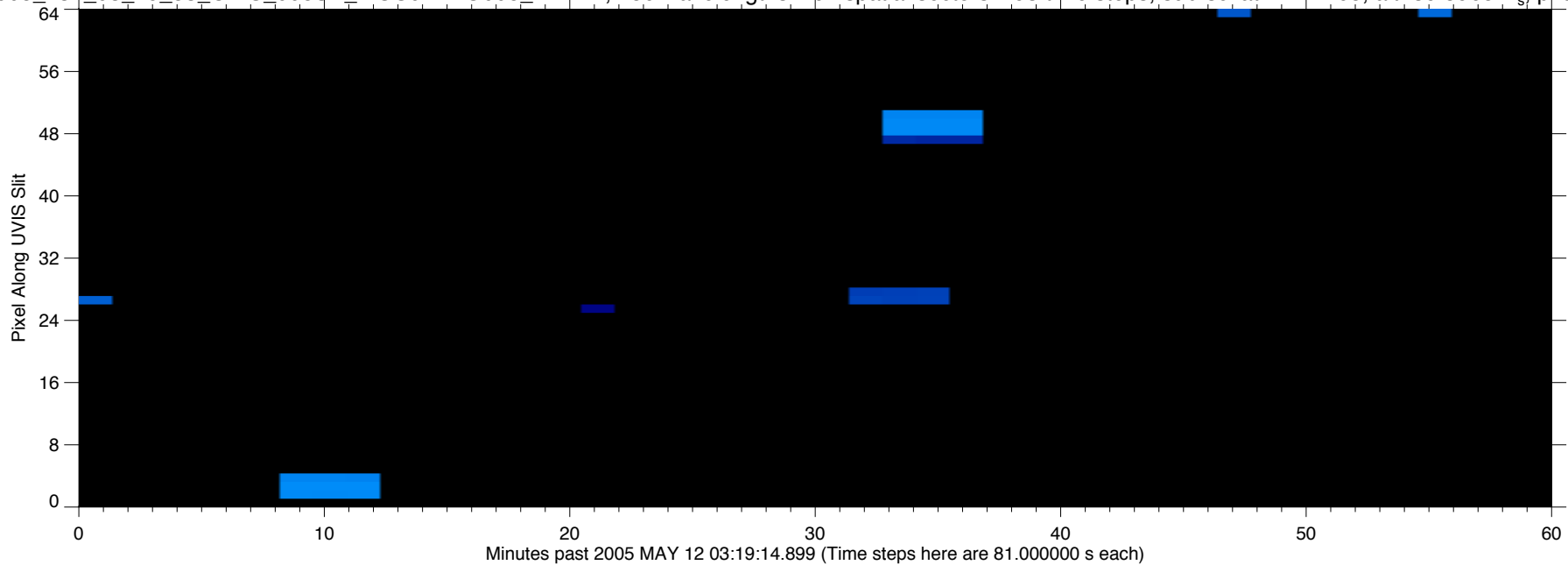
EUV2005\_131\_08\_37\_42\_UVIS\_007SA\_MOS07APO007\_PRIME, 256 wavelengths x 64 spatial sectors x 69 time steps, sub-sc lat=-11.3152, alt=39.3854 R<sub>s</sub>, phase=67.9321



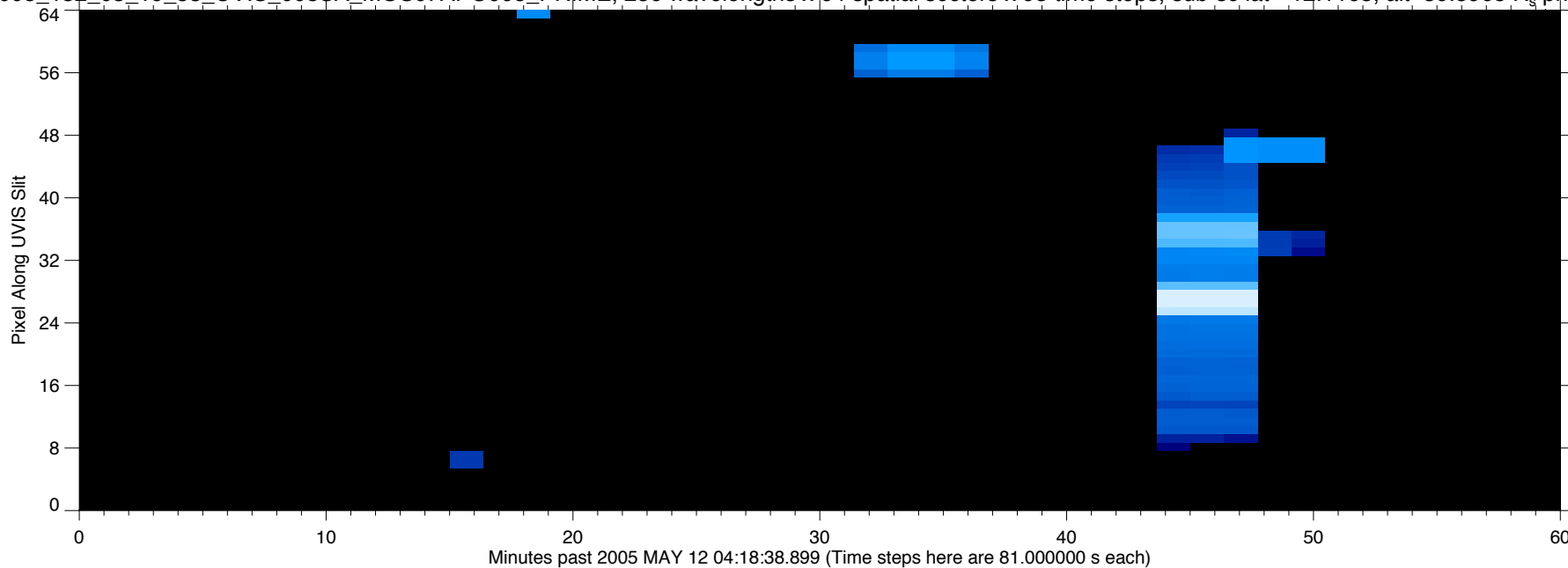
EUV2005\_132\_03\_19\_53\_UVIS\_008SA\_MOS07APO008\_PRIME, 256 wavelengths x 64 spatial sectors x 93 time steps, sub-sc lat=-12.1168, alt=39.5968 R<sub>s</sub>, phase=65.4553



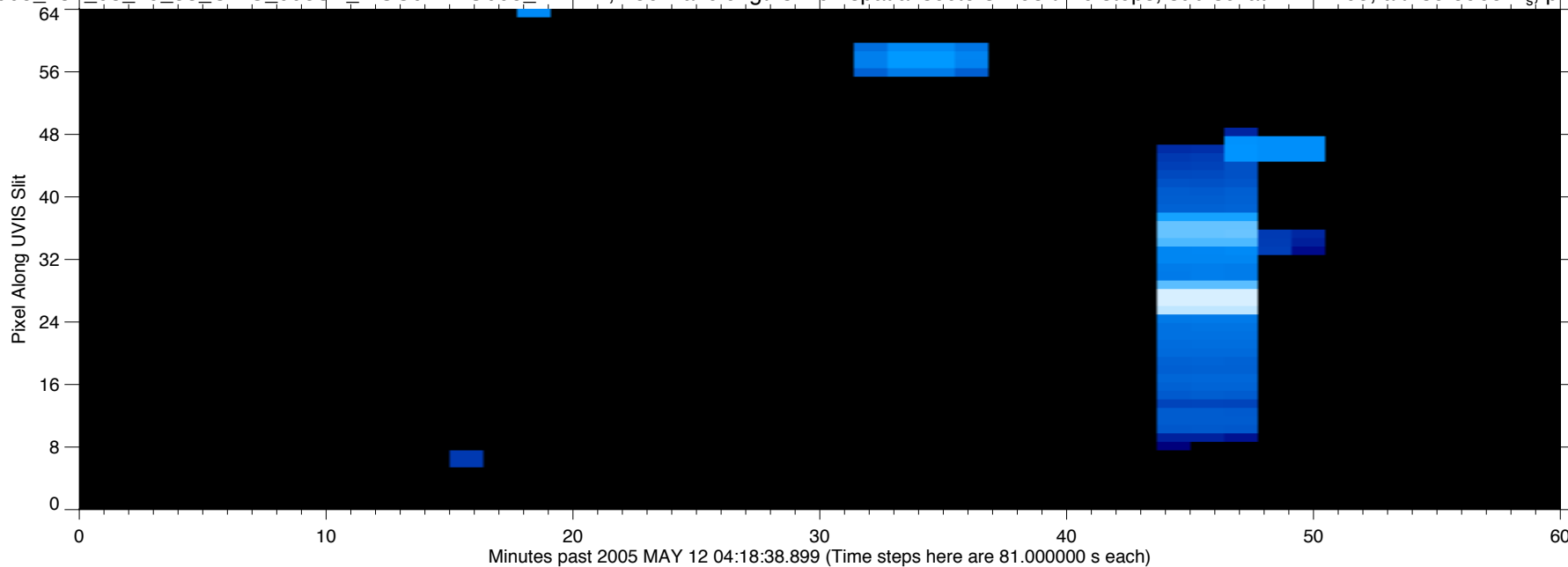
EUV2005\_132\_03\_19\_53\_UVIS\_008SA\_MOS07APO008\_PRIME, 256 wavelengths x 64 spatial sectors x 93 time steps, sub-sc lat=-12.1168, alt=39.5968 R<sub>s</sub>, phase=65.4553



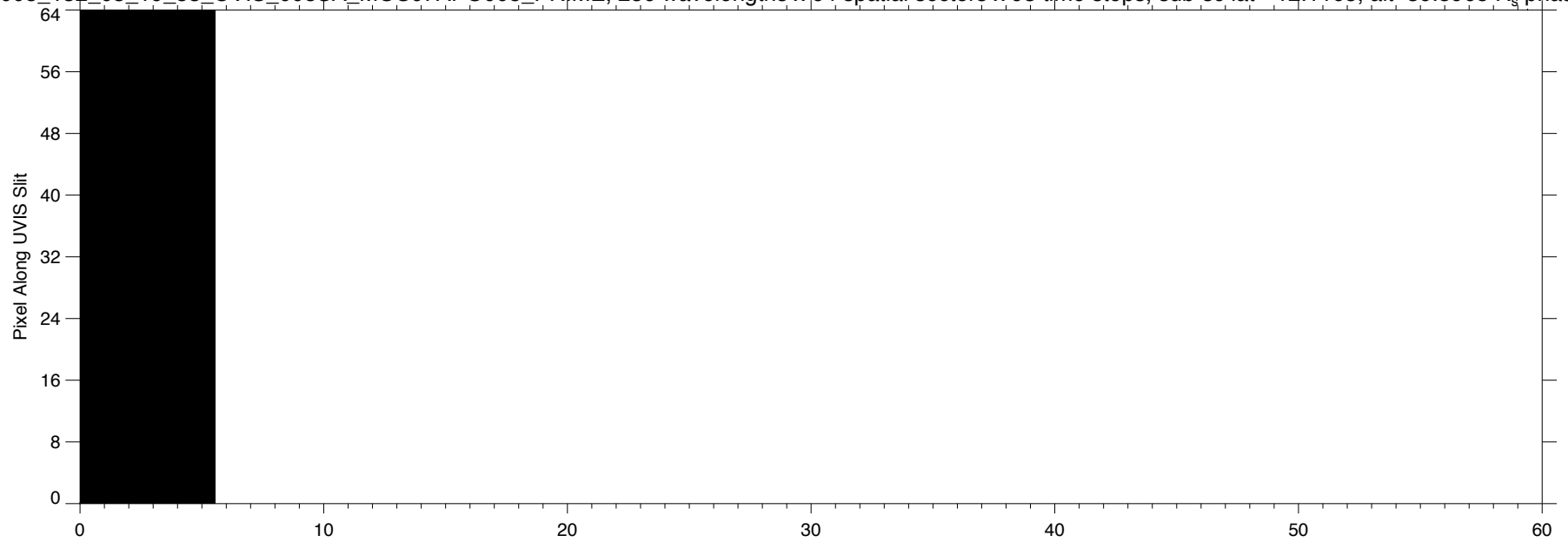
EUV2005\_132\_03\_19\_53\_UVIS\_008SA\_MOS07APO008\_PRIME, 256 wavelengths x 64 spatial sectors x 93 time steps, sub-sc lat=-12.1168, alt=39.5968 R<sub>s</sub>, phase=65.4553



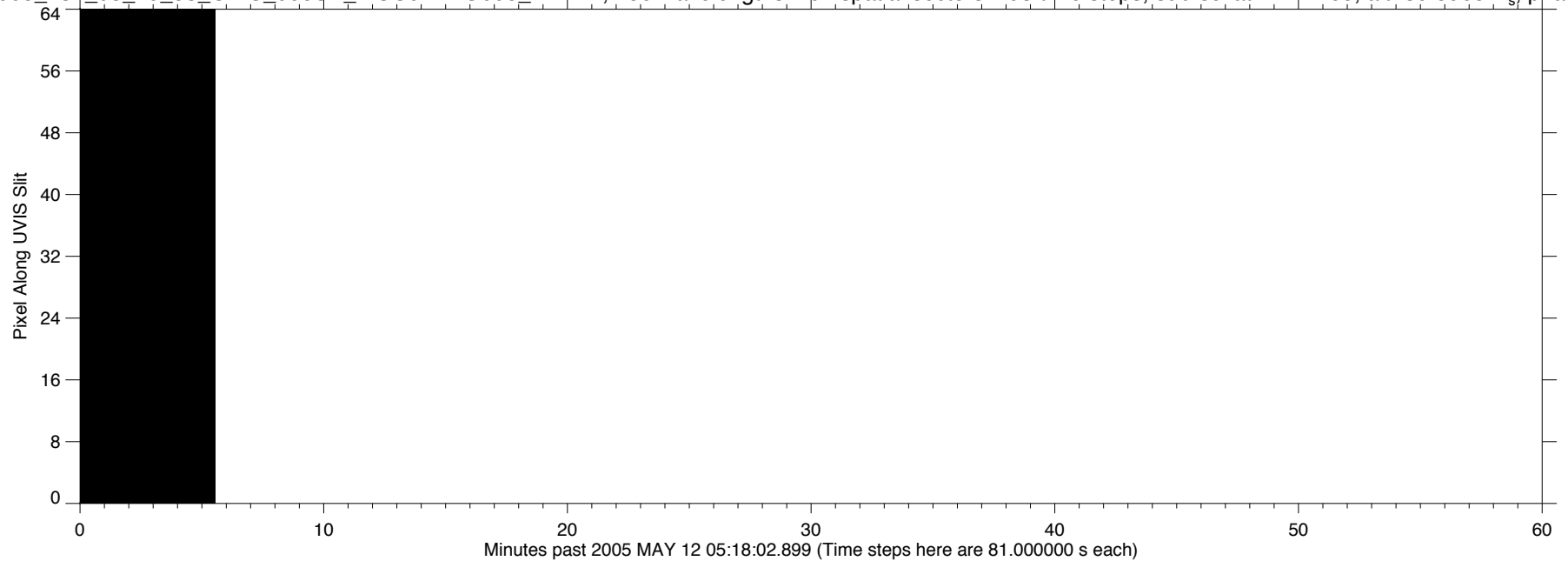
EUV2005\_132\_03\_19\_53\_UVIS\_008SA\_MOS07APO008\_PRIME, 256 wavelengths x 64 spatial sectors x 93 time steps, sub-sc lat=-12.1168, alt=39.5968 R<sub>s</sub>, phase=65.4553



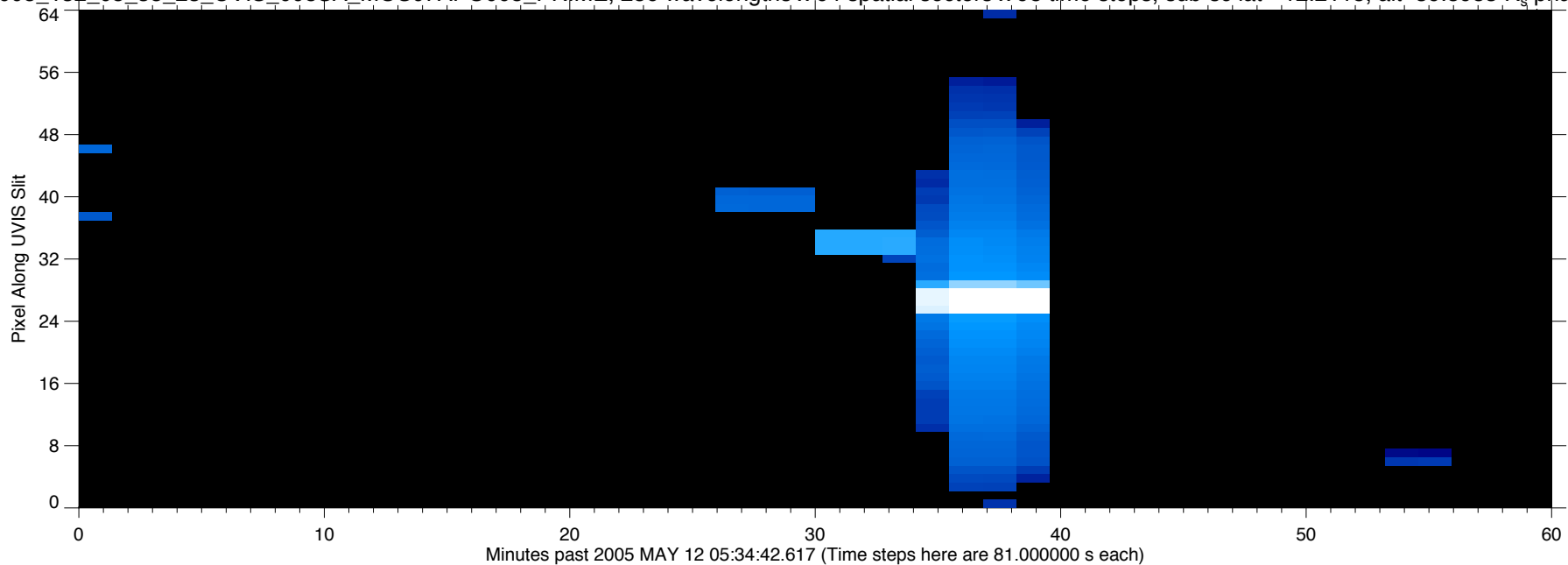
EUV2005\_132\_03\_19\_53\_UVIS\_008SA\_MOS07APO008\_PRIME, 256 wavelengths x 64 spatial sectors x 93 time steps, sub-sc lat=-12.1168, alt=39.5968 R<sub>s</sub>, phase=65.4553



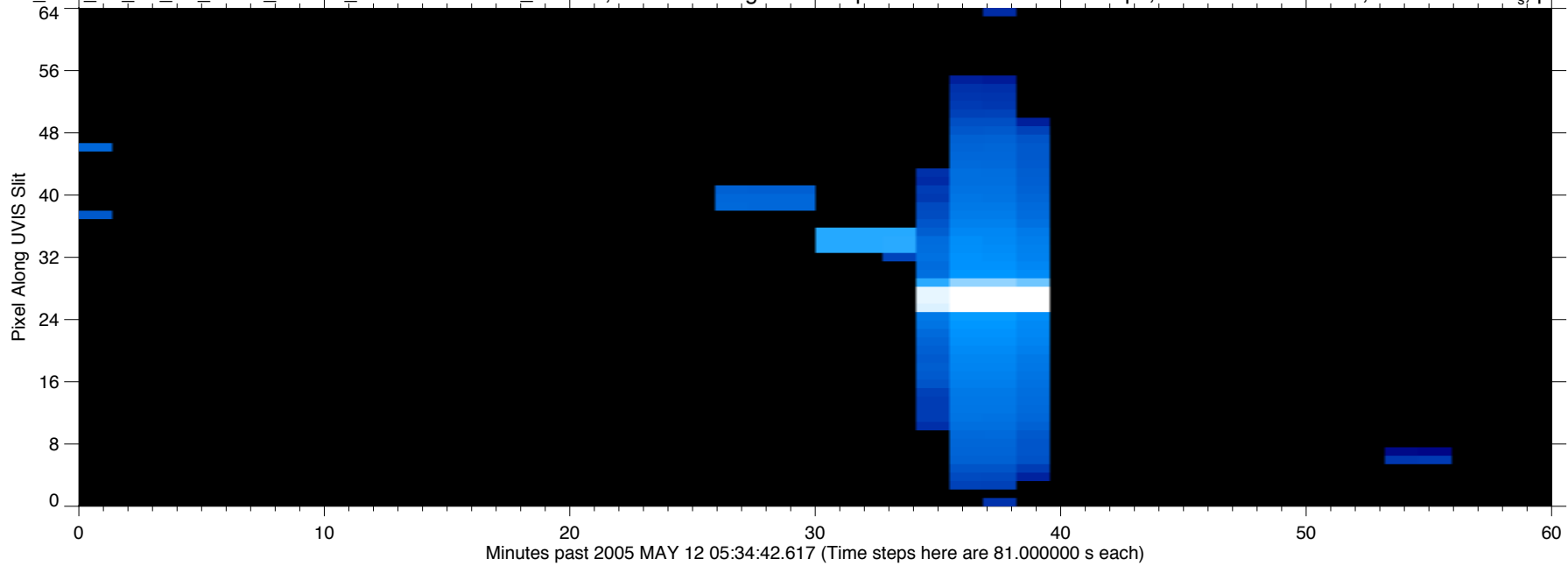
EUV2005\_132\_03\_19\_53\_UVIS\_008SA\_MOS07APO008\_PRIME, 256 wavelengths x 64 spatial sectors x 93 time steps, sub-sc lat=-12.1168, alt=39.5968 R<sub>s</sub>, phase=65.4553



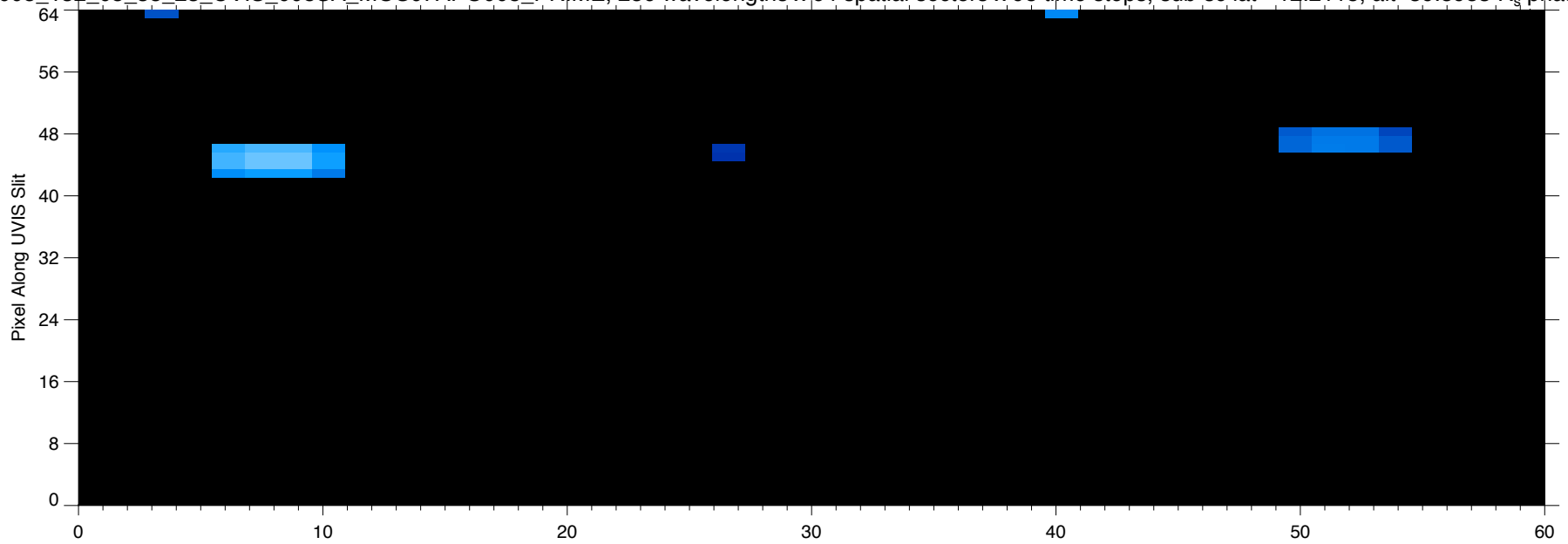
EUV2005\_132\_05\_35\_23\_UVIS\_008SA\_MOS07APO008\_PRIME, 256 wavelengths x 64 spatial sectors x 98 time steps, sub-sc lat=-12.2118, alt=39.5953 R<sub>s</sub>, phase=65.1574



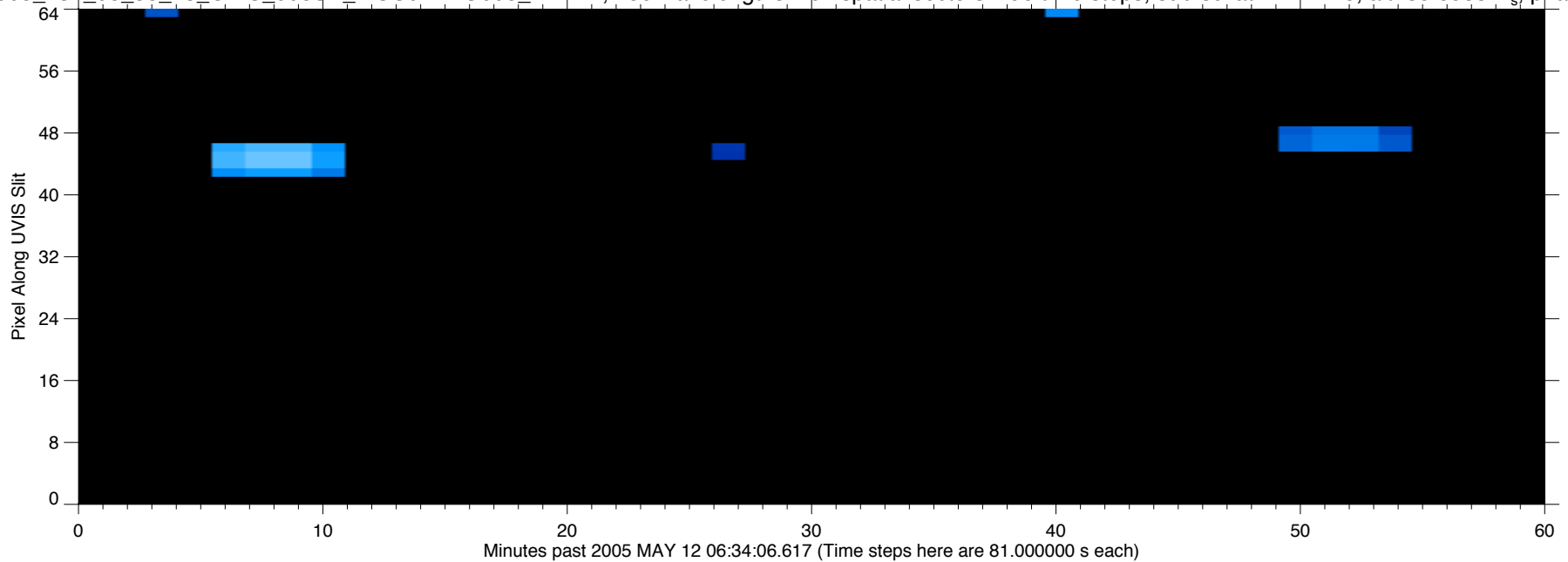
EUV2005\_132\_05\_35\_23\_UVIS\_008SA\_MOS07APO008\_PRIME, 256 wavelengths x 64 spatial sectors x 98 time steps, sub-sc lat=-12.2118, alt=39.5953 R<sub>s</sub>, phase=65.1574



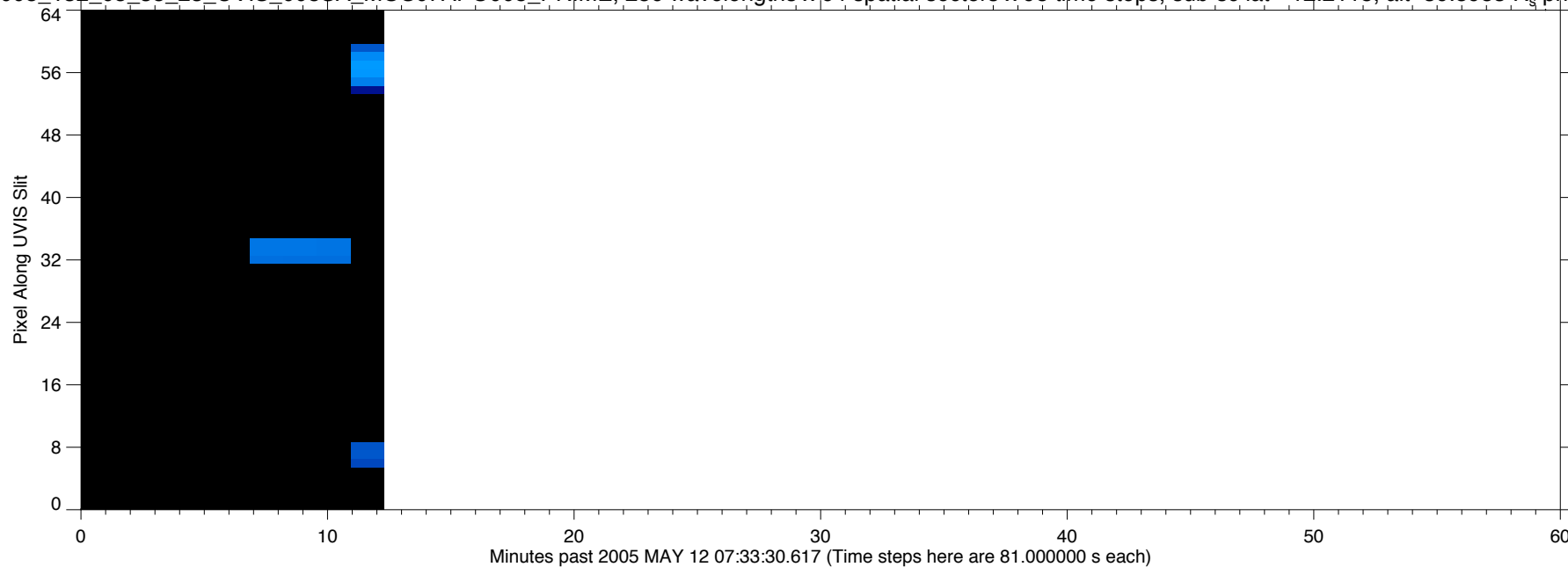
EUV2005\_132\_05\_35\_23\_UVIS\_008SA\_MOS07APO008\_PRIME, 256 wavelengths x 64 spatial sectors x 98 time steps, sub-sc lat=-12.2118, alt=39.5953 R<sub>s</sub>, phase=65.1574



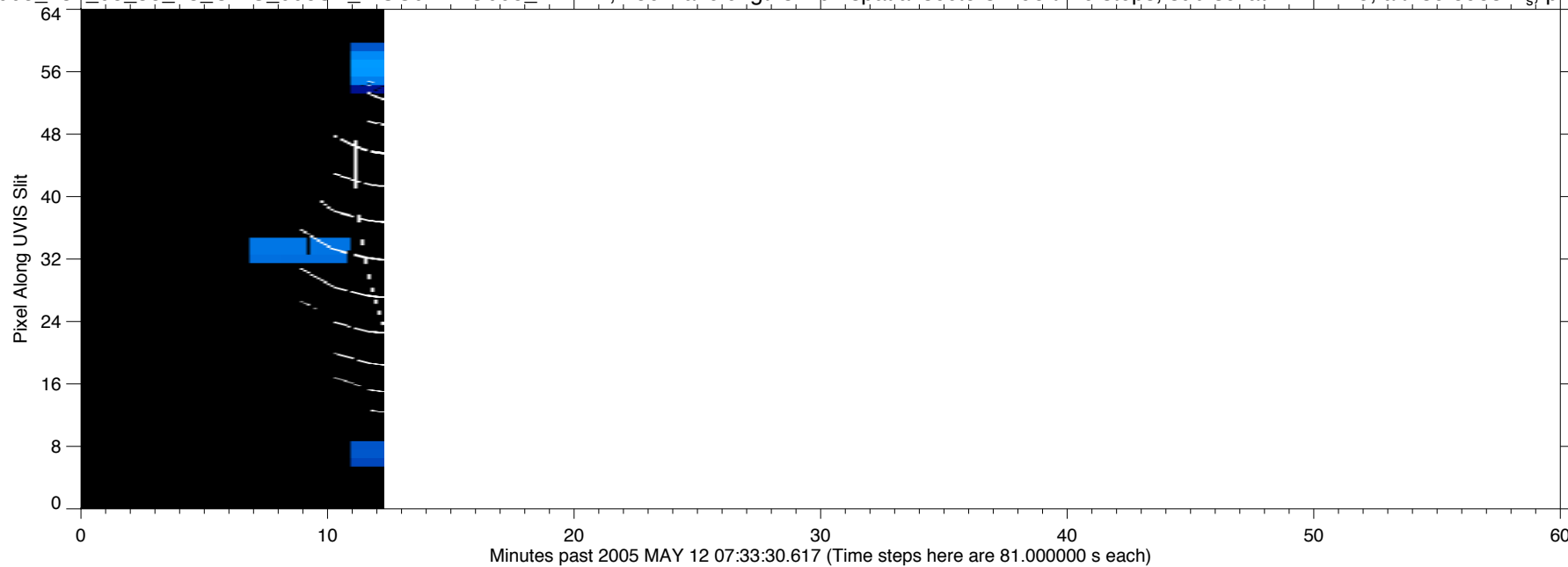
EUV2005\_132\_05\_35\_23\_UVIS\_008SA\_MOS07APO008\_PRIME, 256 wavelengths x 64 spatial sectors x 98 time steps, sub-sc lat=-12.2118, alt=39.5953 R<sub>s</sub>, phase=65.1574



EUV2005\_132\_05\_35\_23\_UVIS\_008SA\_MOS07APO008\_PRIME, 256 wavelengths x 64 spatial sectors x 98 time steps, sub-sc lat=-12.2118, alt=39.5953 R<sub>s</sub>, phase=65.1574

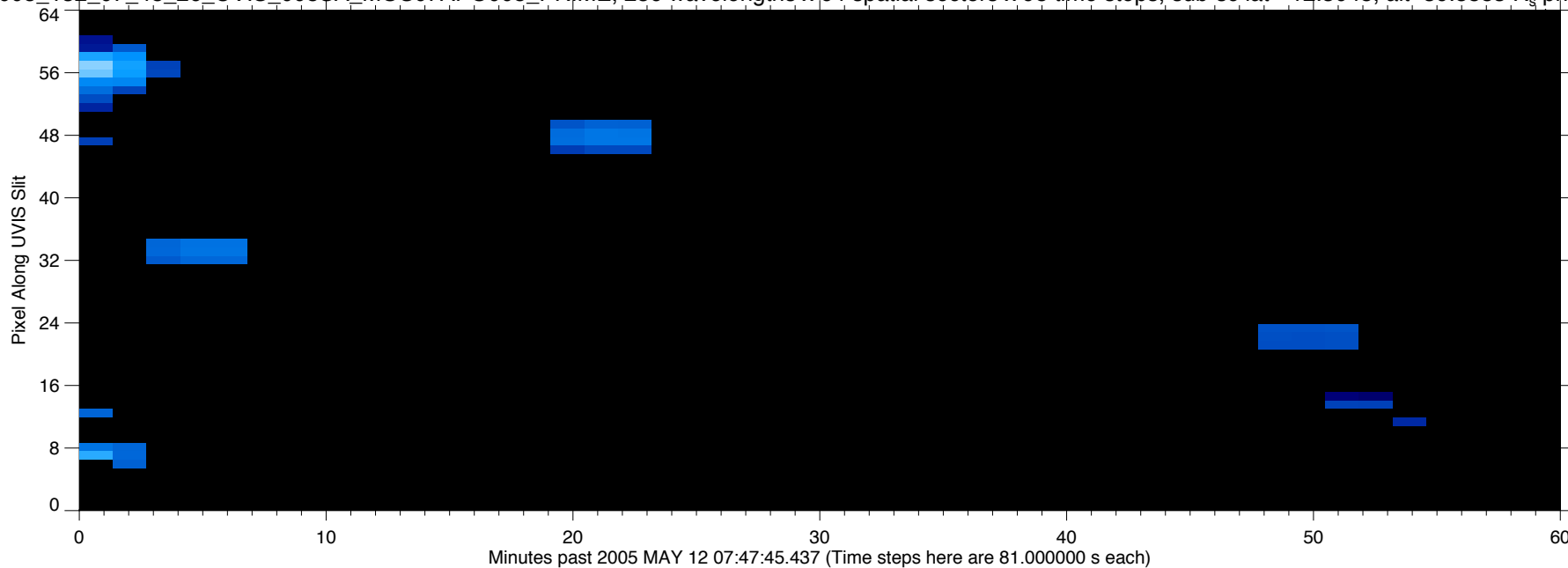


EUV2005\_132\_05\_35\_23\_UVIS\_008SA\_MOS07APO008\_PRIME, 256 wavelengths x 64 spatial sectors x 98 time steps, sub-sc lat=-12.2118, alt=39.5953 R<sub>s</sub>, phase=65.1574

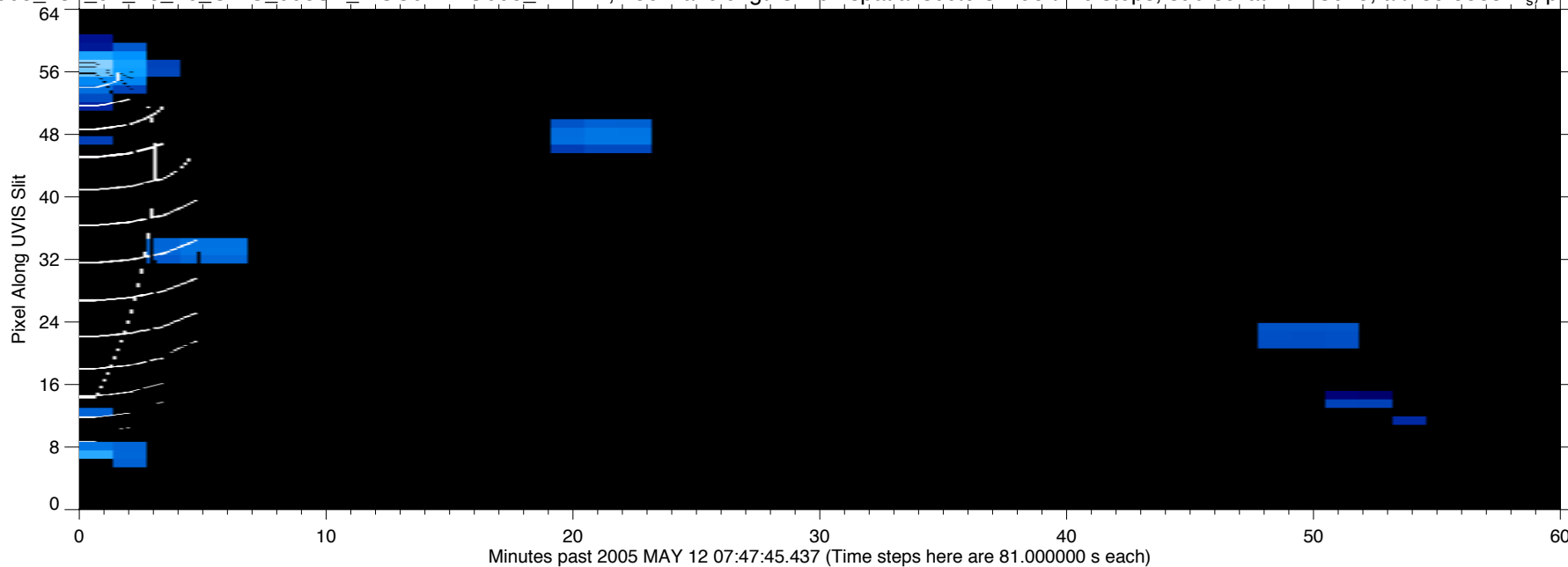




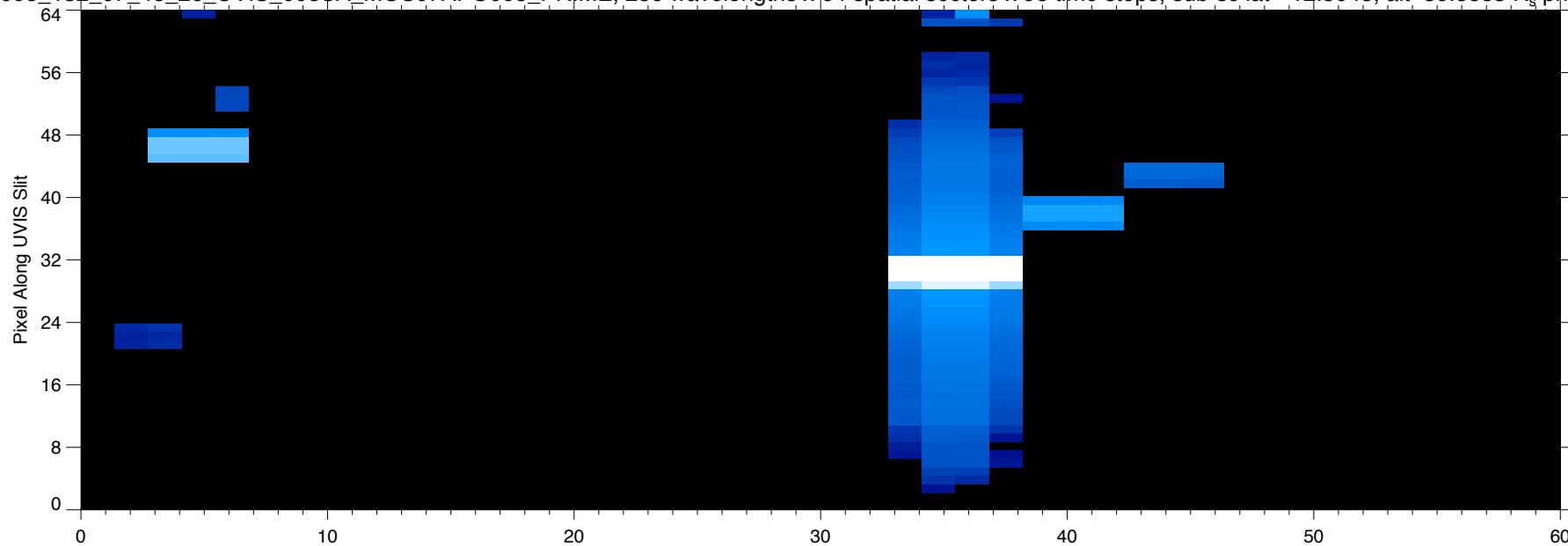
EUV2005\_132\_07\_48\_26\_UVIS\_008SA\_MOS07APO008\_PRIME, 256 wavelengths x 64 spatial sectors x 98 time steps, sub-sc lat=-12.3048, alt=39.5883 R<sub>s</sub>, phase=64.8648



EUV2005\_132\_07\_48\_26\_UVIS\_008SA\_MOS07APO008\_PRIME, 256 wavelengths x 64 spatial sectors x 98 time steps, sub-sc lat=-12.3048, alt=39.5883 R<sub>s</sub>, phase=64.8648

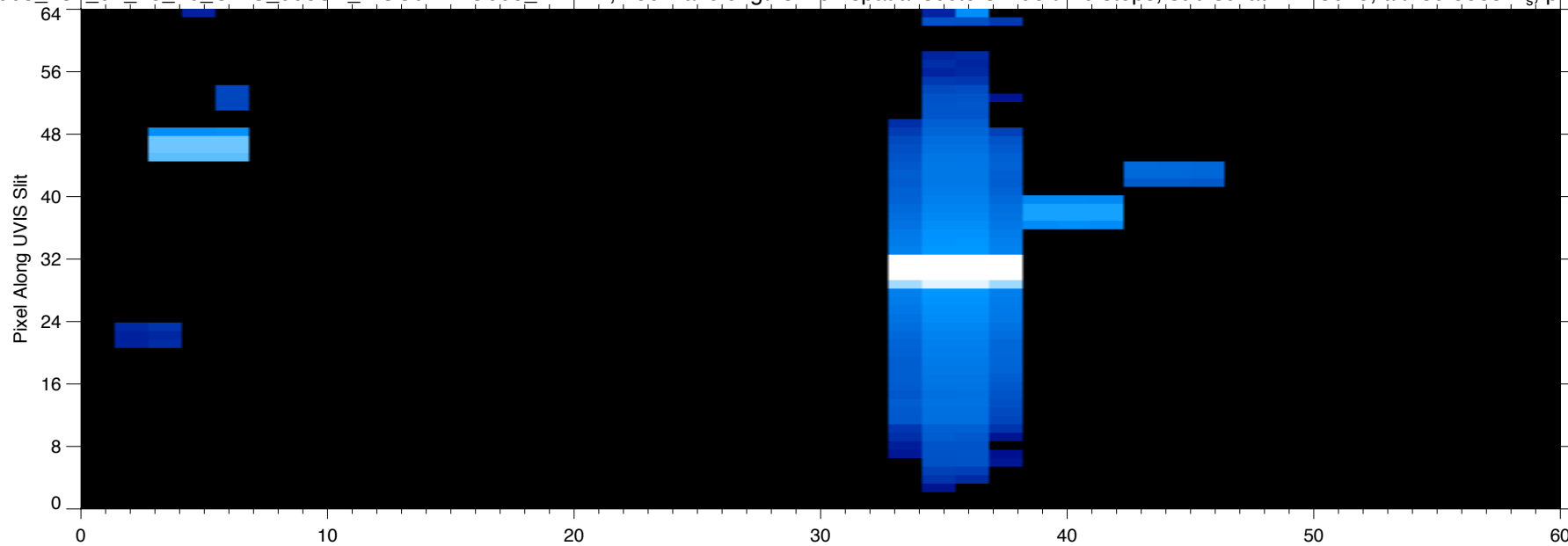


EUV2005\_132\_07\_48\_26\_UVIS\_008SA\_MOS07APO008\_PRIME, 256 wavelengths x 64 spatial sectors x 98 time steps, sub-sc lat=-12.3048, alt=39.5883 R<sub>s</sub>, phase=64.8648



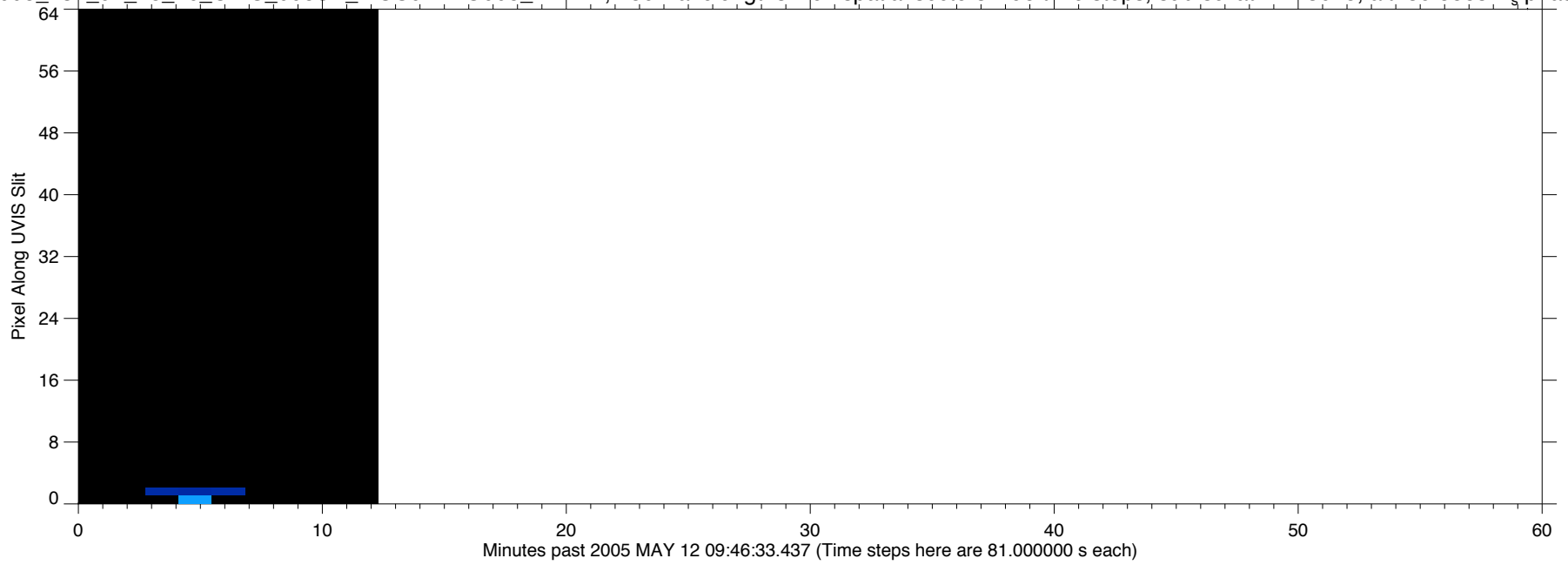
Minutes past 2005 MAY 12 08:47:09.437 (Time steps here are 81.000000 s each)

EUV2005\_132\_07\_48\_26\_UVIS\_008SA\_MOS07APO008\_PRIME, 256 wavelengths x 64 spatial sectors x 98 time steps, sub-sc lat=-12.3048, alt=39.5883 R<sub>s</sub>, phase=64.8648

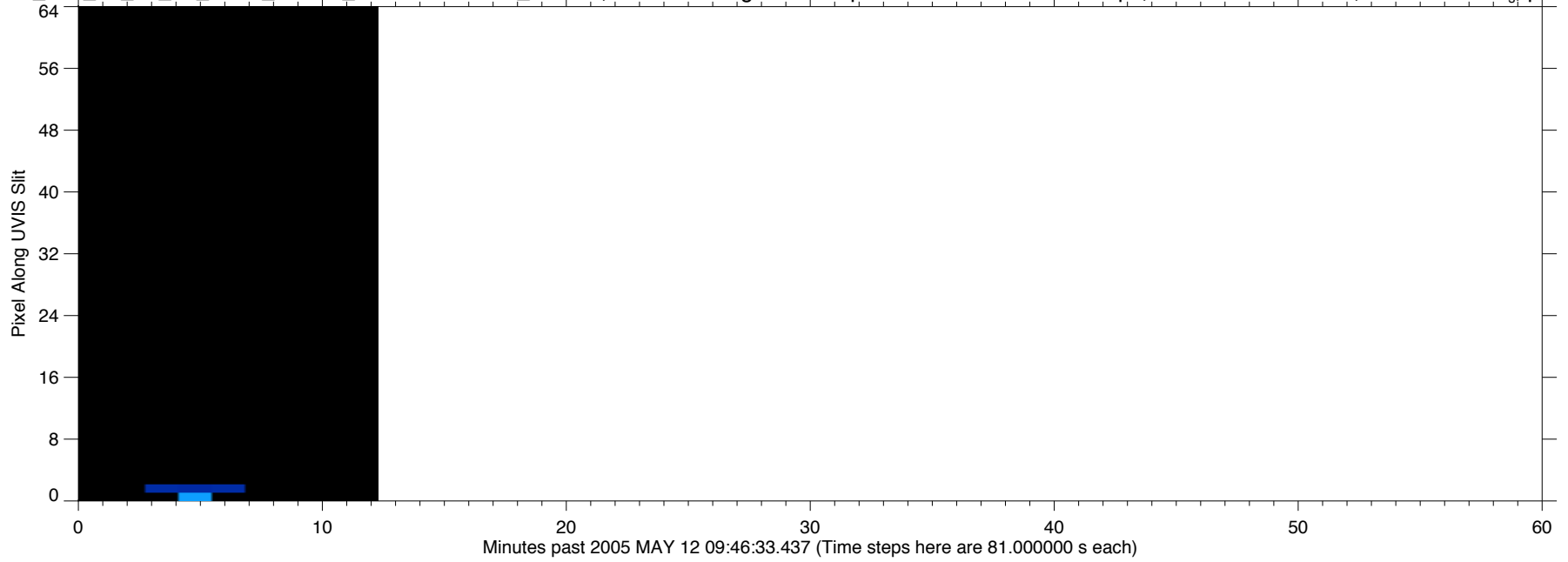


Minutes past 2005 MAY 12 08:47:09.437 (Time steps here are 81.000000 s each)

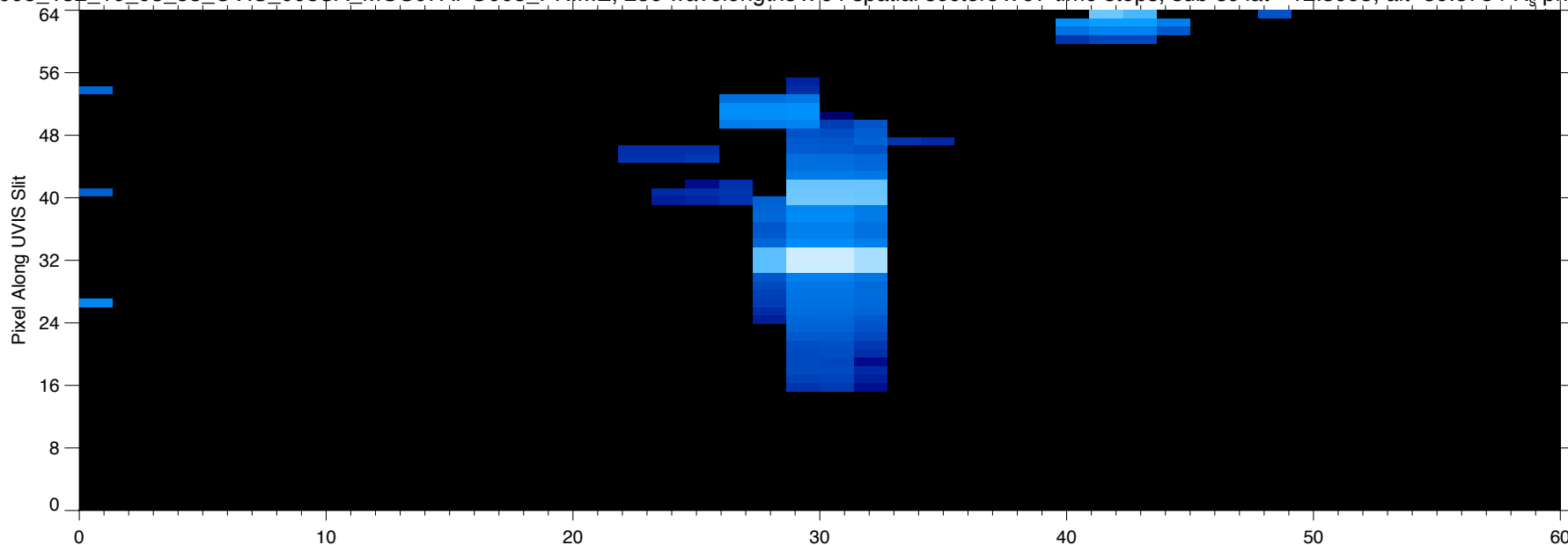
EUV2005\_132\_07\_48\_26\_UVIS\_008SA\_MOS07APO008\_PRIME, 256 wavelengths x 64 spatial sectors x 98 time steps, sub-sc lat=-12.3048, alt=39.5883 R<sub>s</sub>, phase=64.8648



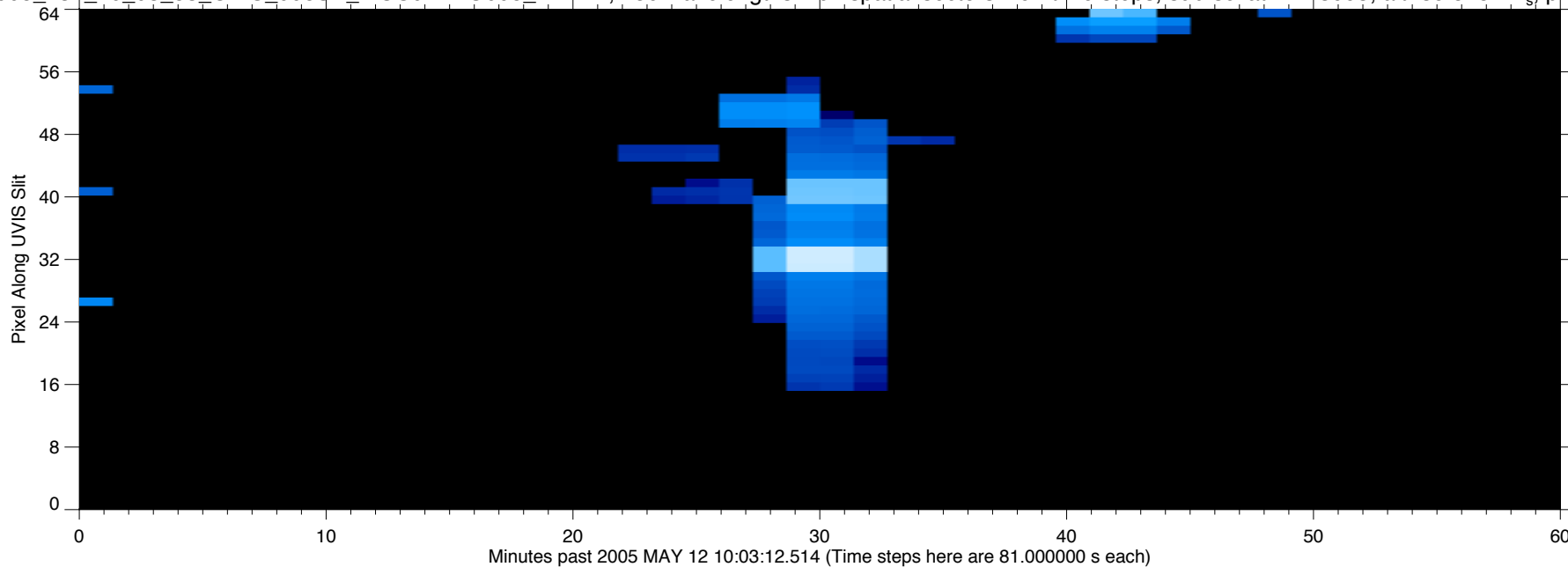
EUV2005\_132\_07\_48\_26\_UVIS\_008SA\_MOS07APO008\_PRIME, 256 wavelengths x 64 spatial sectors x 98 time steps, sub-sc lat=-12.3048, alt=39.5883 R<sub>s</sub>, phase=64.8648



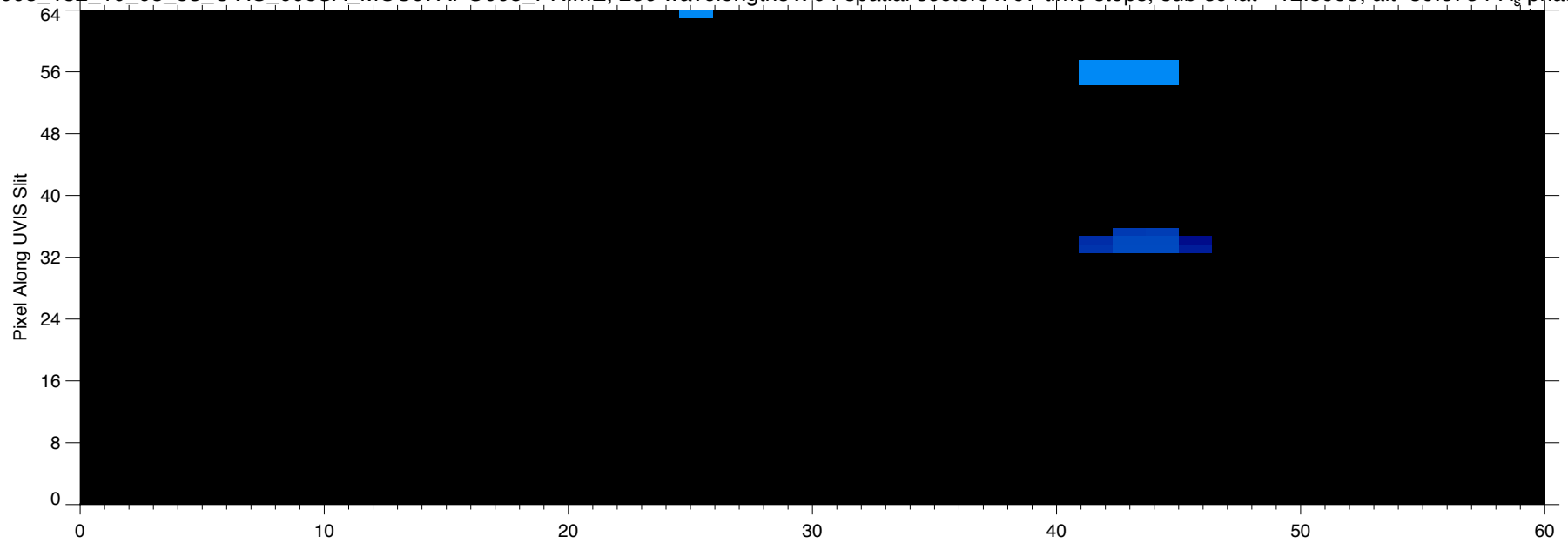
EUV2005\_132\_10\_03\_53\_UVIS\_008SA\_MOS07APO008\_PRIME, 256 wavelengths x 64 spatial sectors x 97 time steps, sub-sc lat=-12.3993, alt=39.5754 R<sub>s</sub>, phase=64.5667



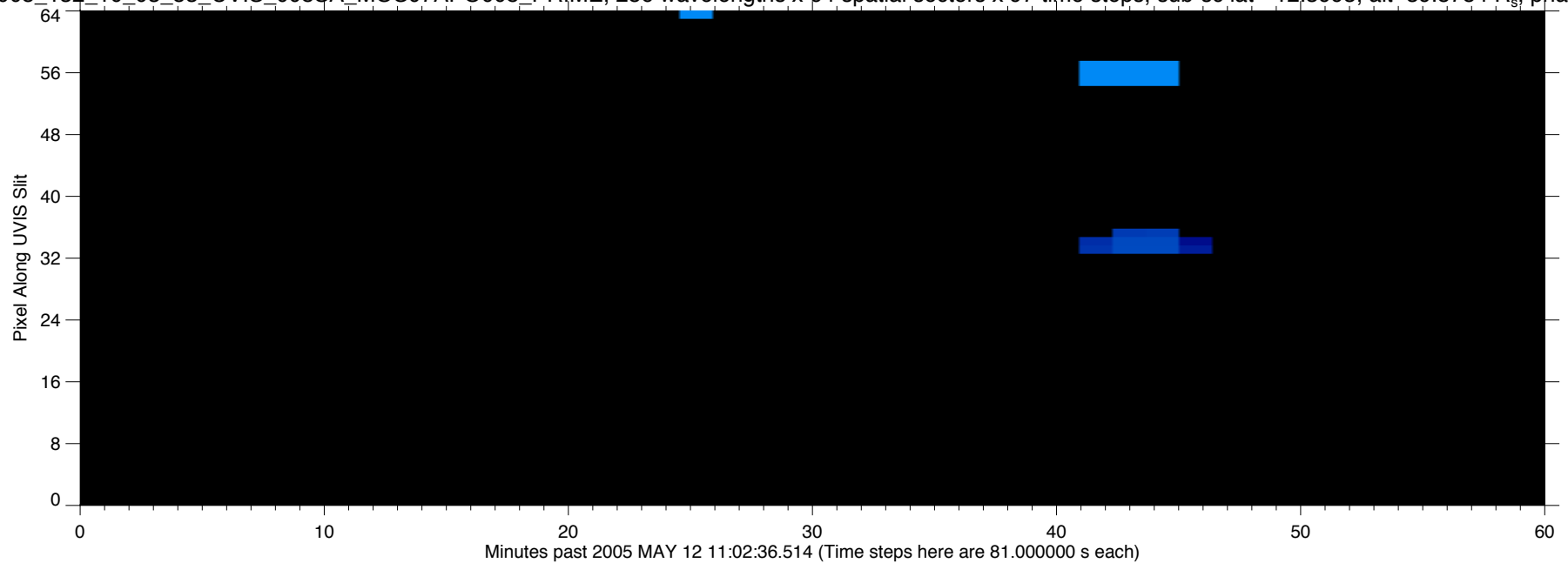
EUV2005\_132\_10\_03\_53\_UVIS\_008SA\_MOS07APO008\_PRIME, 256 wavelengths x 64 spatial sectors x 97 time steps, sub-sc lat=-12.3993, alt=39.5754 R<sub>s</sub>, phase=64.5667



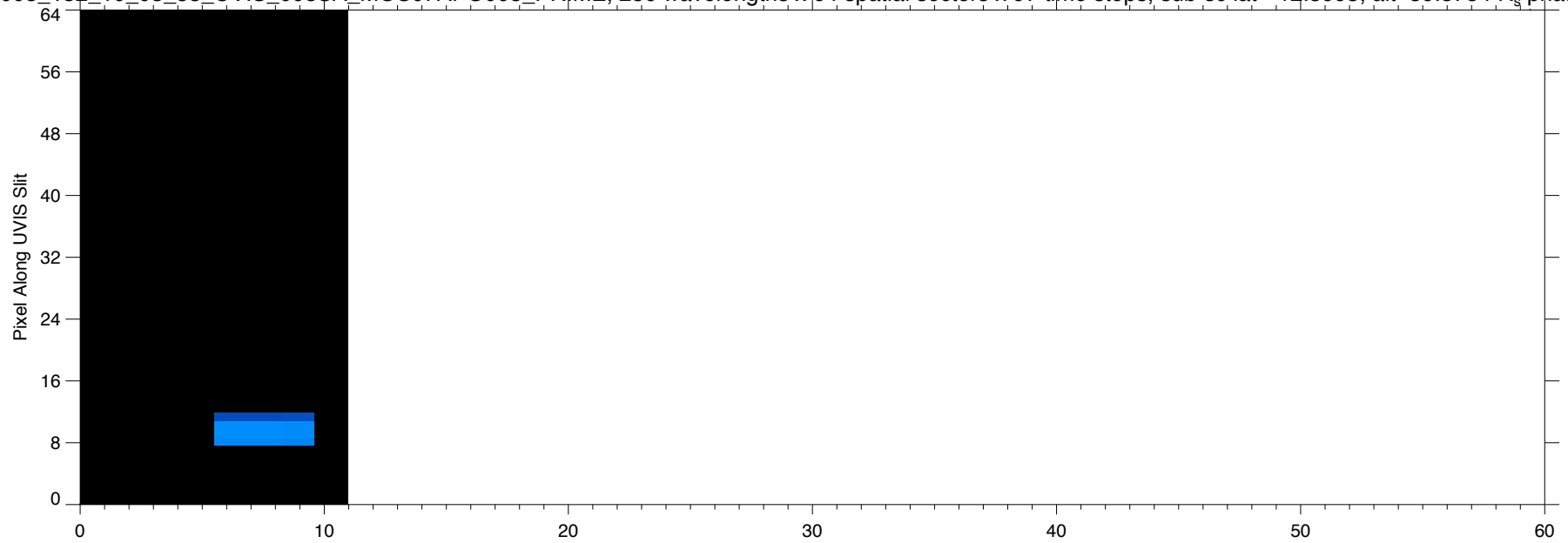
EUV2005\_132\_10\_03\_53\_UVIS\_008SA\_MOS07APO008\_PRIME, 256 wavelengths x 64 spatial sectors x 97 time steps, sub-sc lat=-12.3993, alt=39.5754 R<sub>s</sub>, phase=64.5667



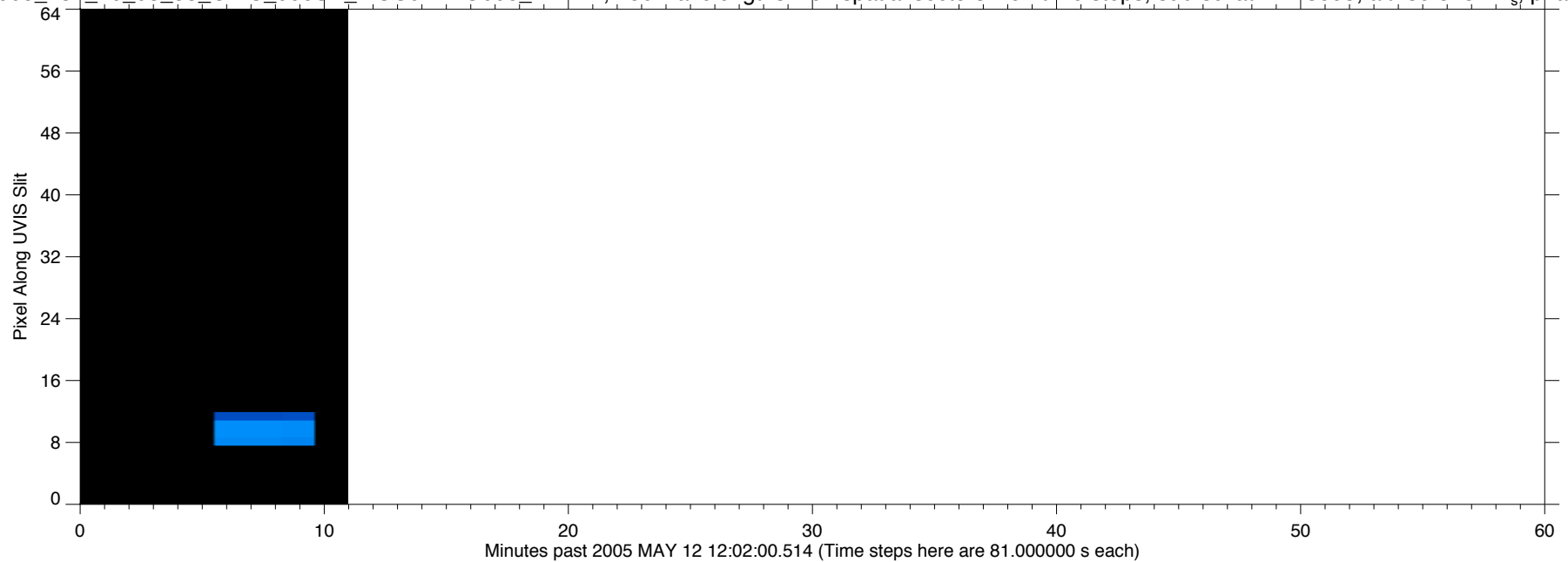
EUV2005\_132\_10\_03\_53\_UVIS\_008SA\_MOS07APO008\_PRIME, 256 wavelengths x 64 spatial sectors x 97 time steps, sub-sc lat=-12.3993, alt=39.5754 R<sub>s</sub>, phase=64.5667



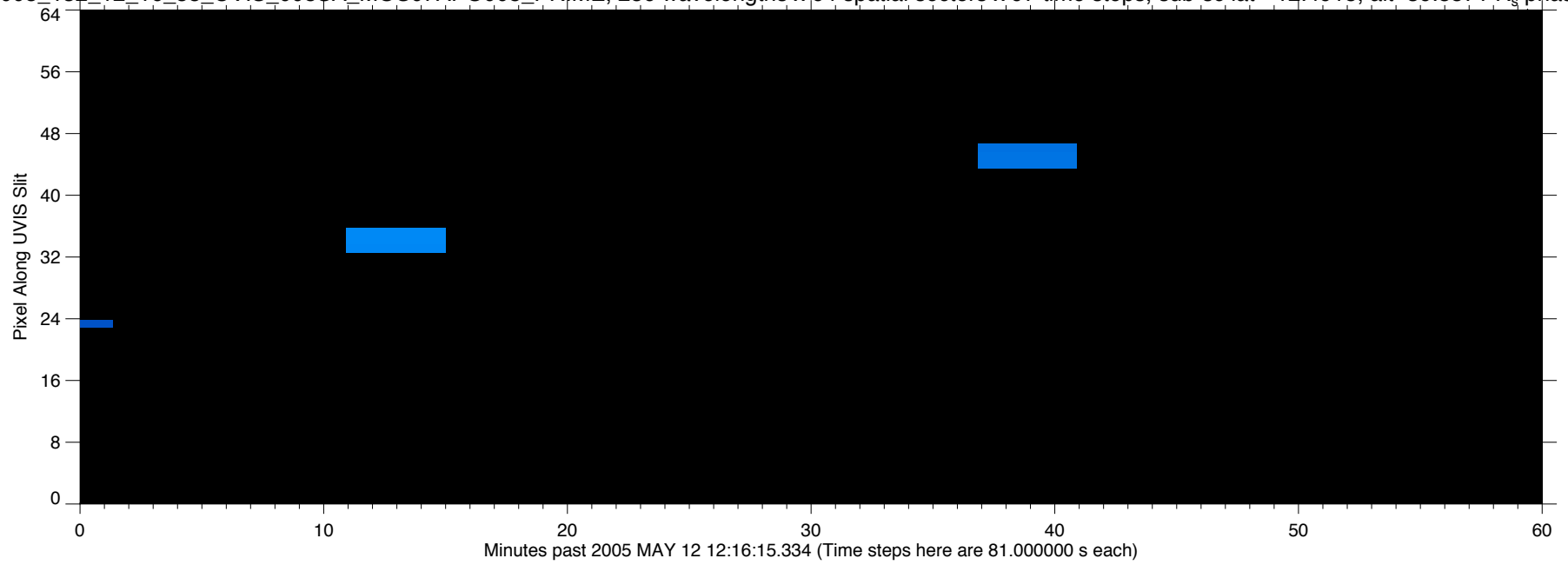
EUV2005\_132\_10\_03\_53\_UVIS\_008SA\_MOS07APO008\_PRIME, 256 wavelengths x 64 spatial sectors x 97 time steps, sub-sc lat=-12.3993, alt=39.5754 R<sub>s</sub>, phase=64.5667



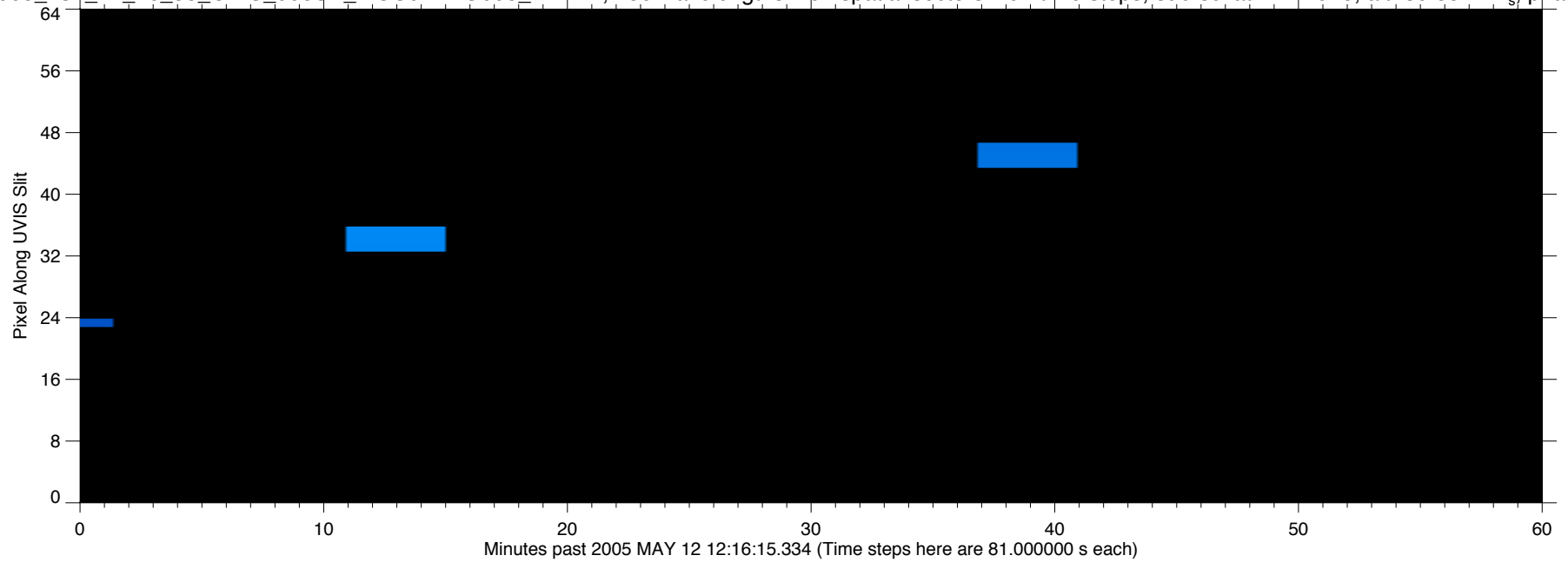
EUV2005\_132\_10\_03\_53\_UVIS\_008SA\_MOS07APO008\_PRIME, 256 wavelengths x 64 spatial sectors x 97 time steps, sub-sc lat=-12.3993, alt=39.5754 R<sub>s</sub>, phase=64.5667



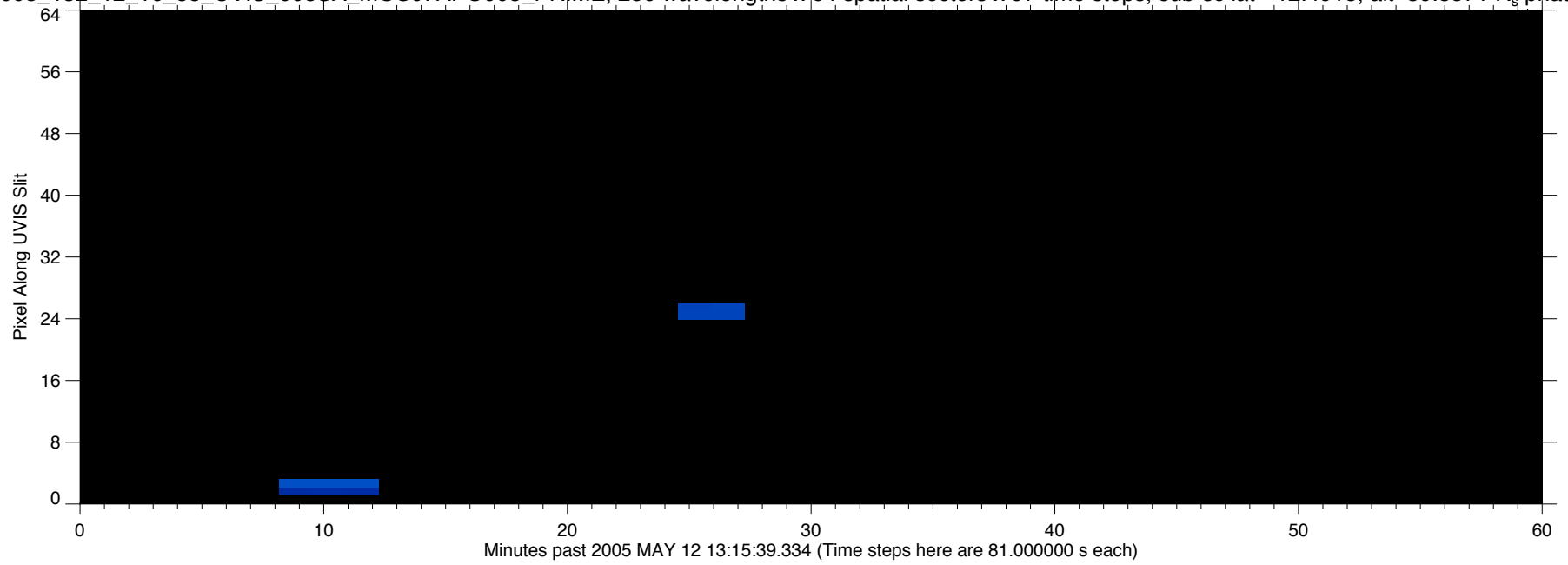
EUV2005\_132\_12\_16\_55\_UVIS\_008SA\_MOS07APO008\_PRIME, 256 wavelengths x 64 spatial sectors x 97 time steps, sub-sc lat=-12.4918, alt=39.5571 R<sub>s</sub> phase=64.2737



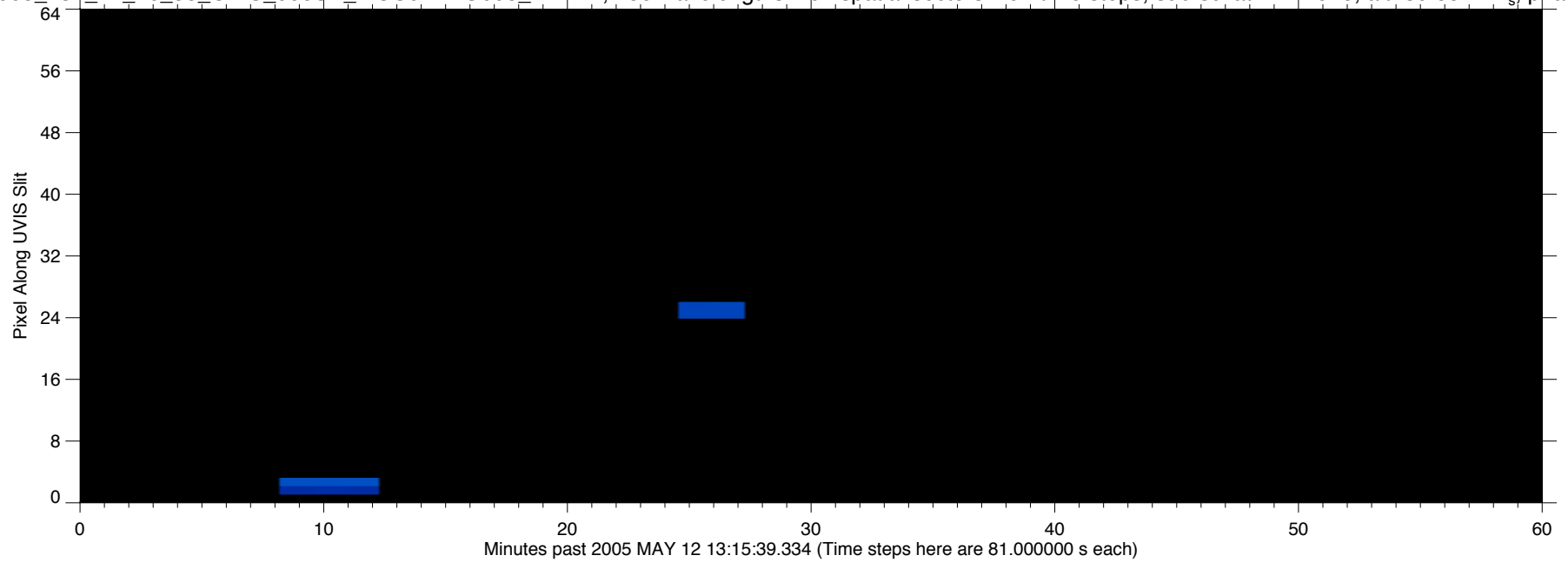
EUV2005\_132\_12\_16\_55\_UVIS\_008SA\_MOS07APO008\_PRIME, 256 wavelengths x 64 spatial sectors x 97 time steps, sub-sc lat=-12.4918, alt=39.5571 R<sub>s</sub> phase=64.2737



EUV2005\_132\_12\_16\_55\_UVIS\_008SA\_MOS07APO008\_PRIME, 256 wavelengths x 64 spatial sectors x 97 time steps, sub-sc lat=-12.4918, alt=39.5571 R<sub>s</sub> phase=64.2737

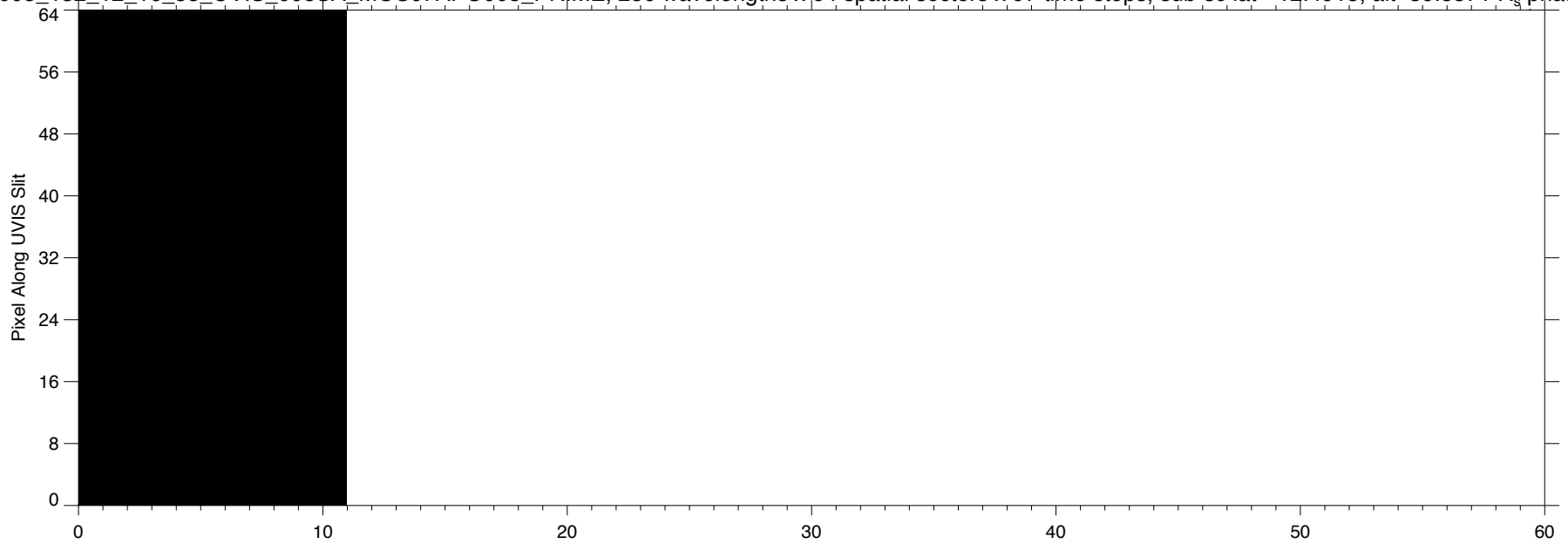


EUV2005\_132\_12\_16\_55\_UVIS\_008SA\_MOS07APO008\_PRIME, 256 wavelengths x 64 spatial sectors x 97 time steps, sub-sc lat=-12.4918, alt=39.5571 R<sub>s</sub> phase=64.2737

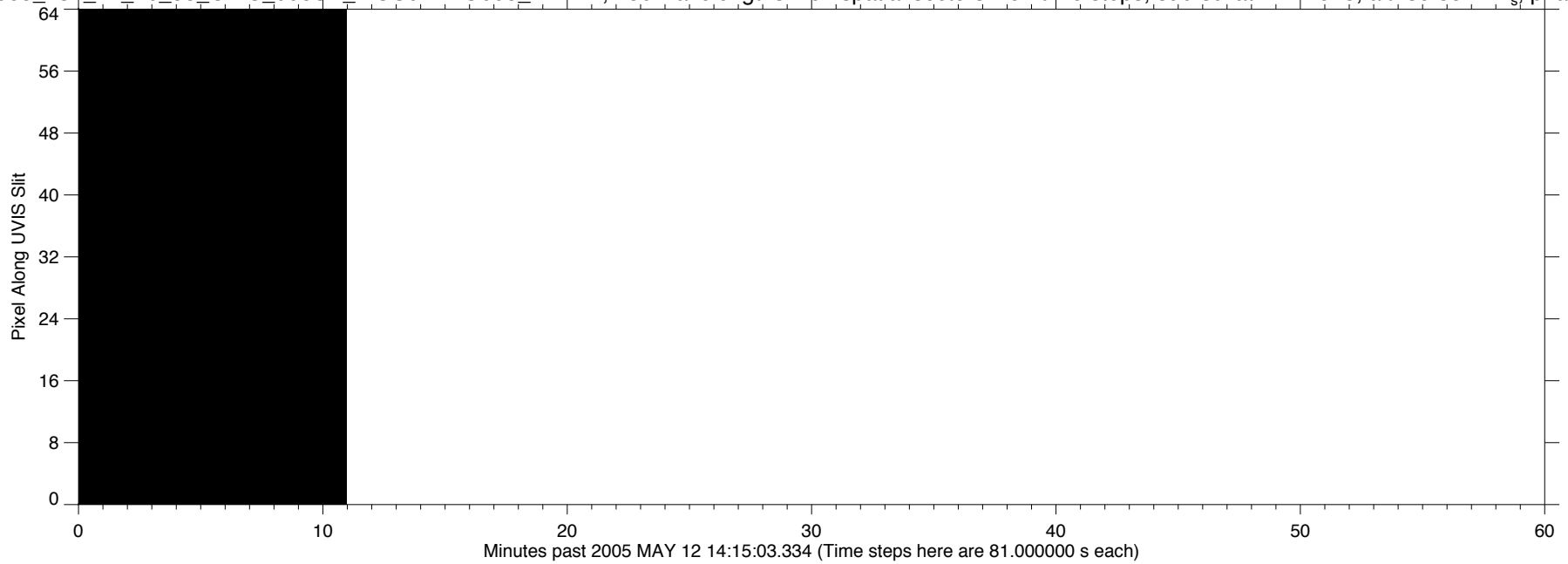




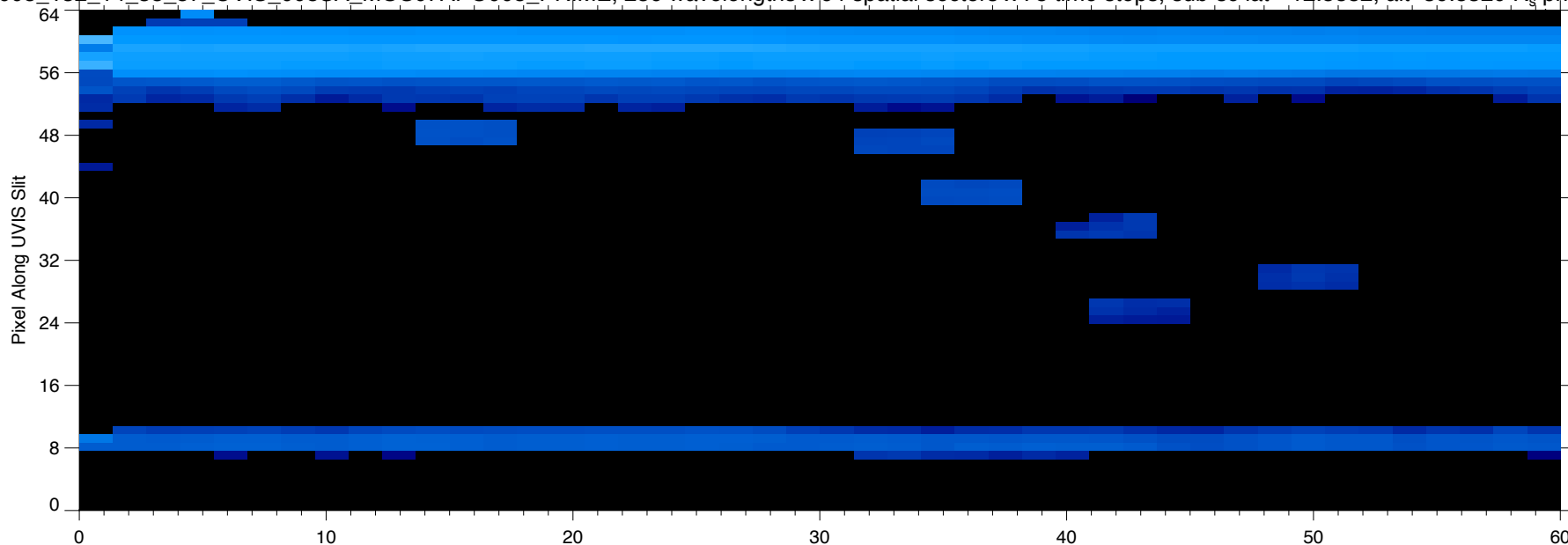
EUV2005\_132\_12\_16\_55\_UVIS\_008SA\_MOS07APO008\_PRIME, 256 wavelengths x 64 spatial sectors x 97 time steps, sub-sc lat=-12.4918, alt=39.5571 R<sub>s</sub> phase=64.2737



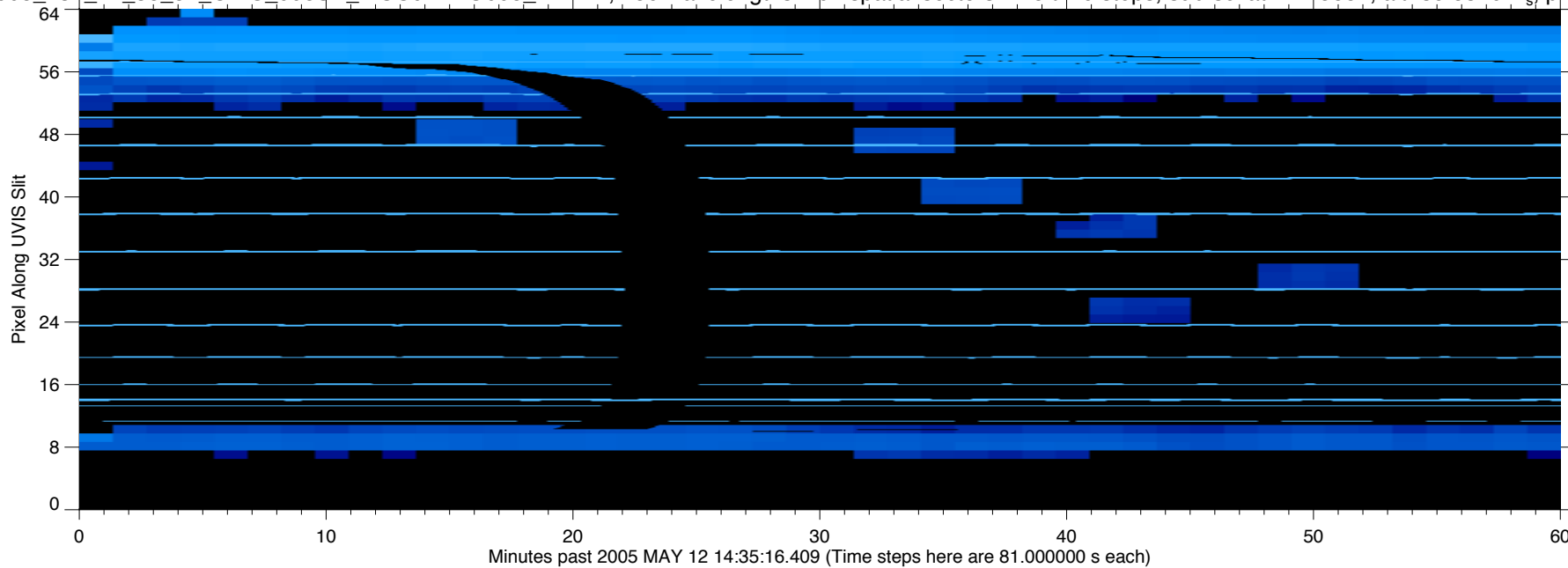
EUV2005\_132\_12\_16\_55\_UVIS\_008SA\_MOS07APO008\_PRIME, 256 wavelengths x 64 spatial sectors x 97 time steps, sub-sc lat=-12.4918, alt=39.5571 R<sub>s</sub> phase=64.2737



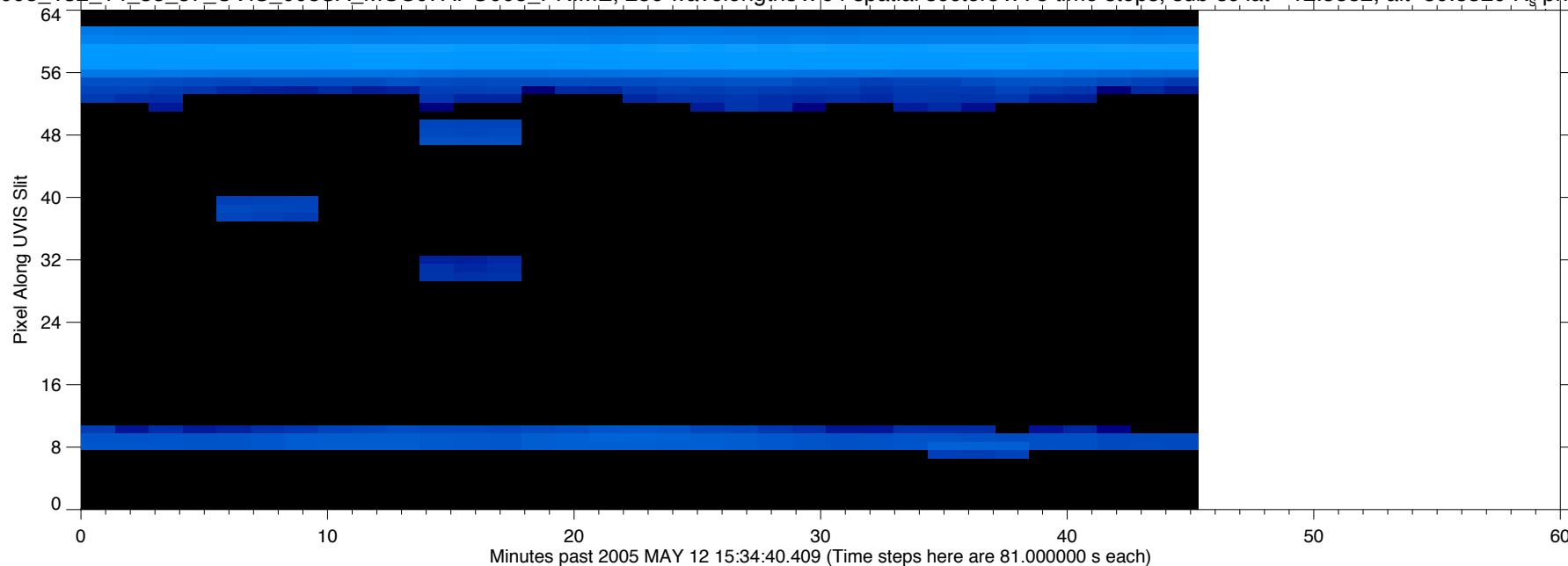
EUV2005\_132\_14\_35\_57\_UVIS\_008SA\_MOS07APO008\_PRIME, 256 wavelengths x 64 spatial sectors x 78 time steps, sub-sc lat=-12.5882, alt=39.5320 R<sub>s</sub>, phase=63.9672



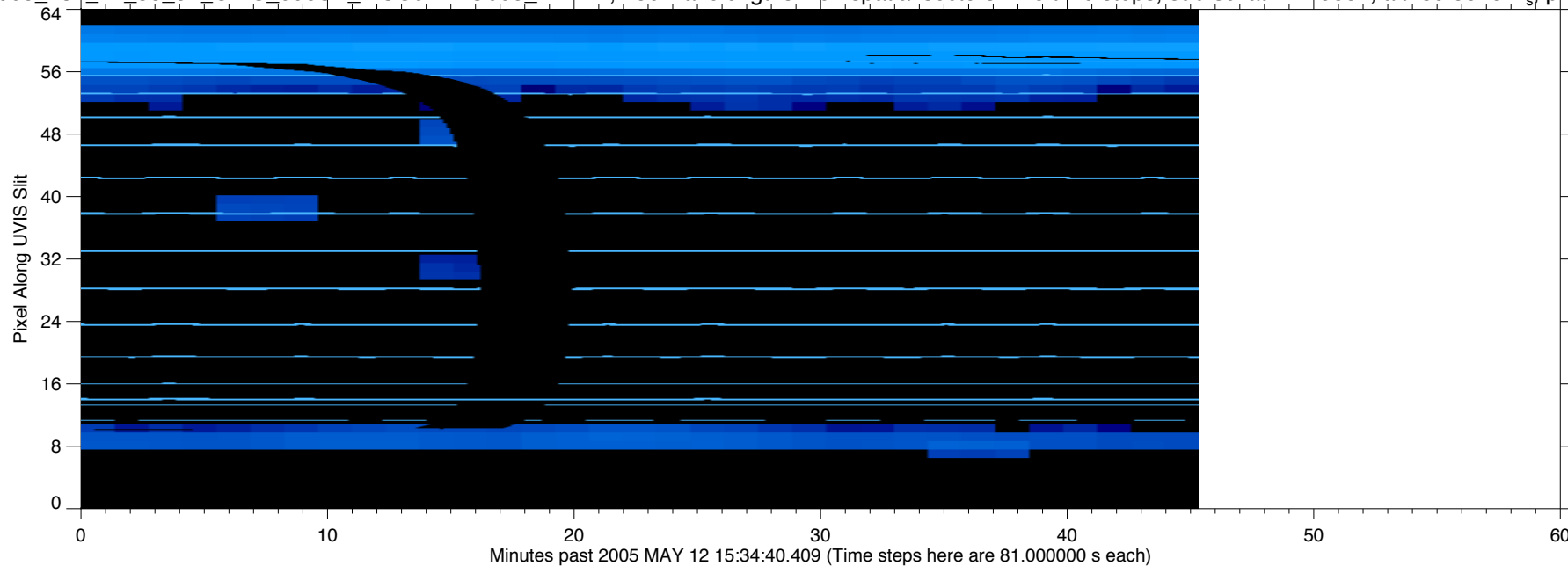
EUV2005\_132\_14\_35\_57\_UVIS\_008SA\_MOS07APO008\_PRIME, 256 wavelengths x 64 spatial sectors x 78 time steps, sub-sc lat=-12.5882, alt=39.5320 R<sub>s</sub>, phase=63.9672



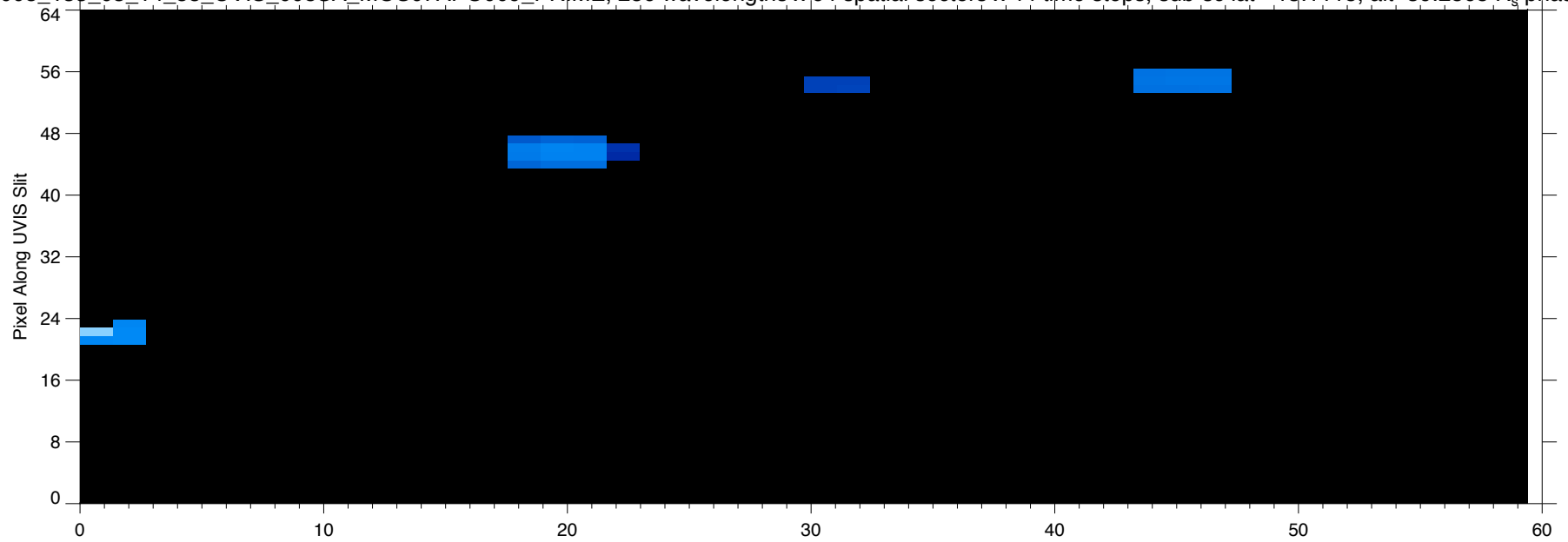
EUV2005\_132\_14\_35\_57\_UVIS\_008SA\_MOS07APO008\_PRIME, 256 wavelengths x 64 spatial sectors x 78 time steps, sub-sc lat=-12.5882, alt=39.5320 R<sub>s</sub>, phase=63.9672



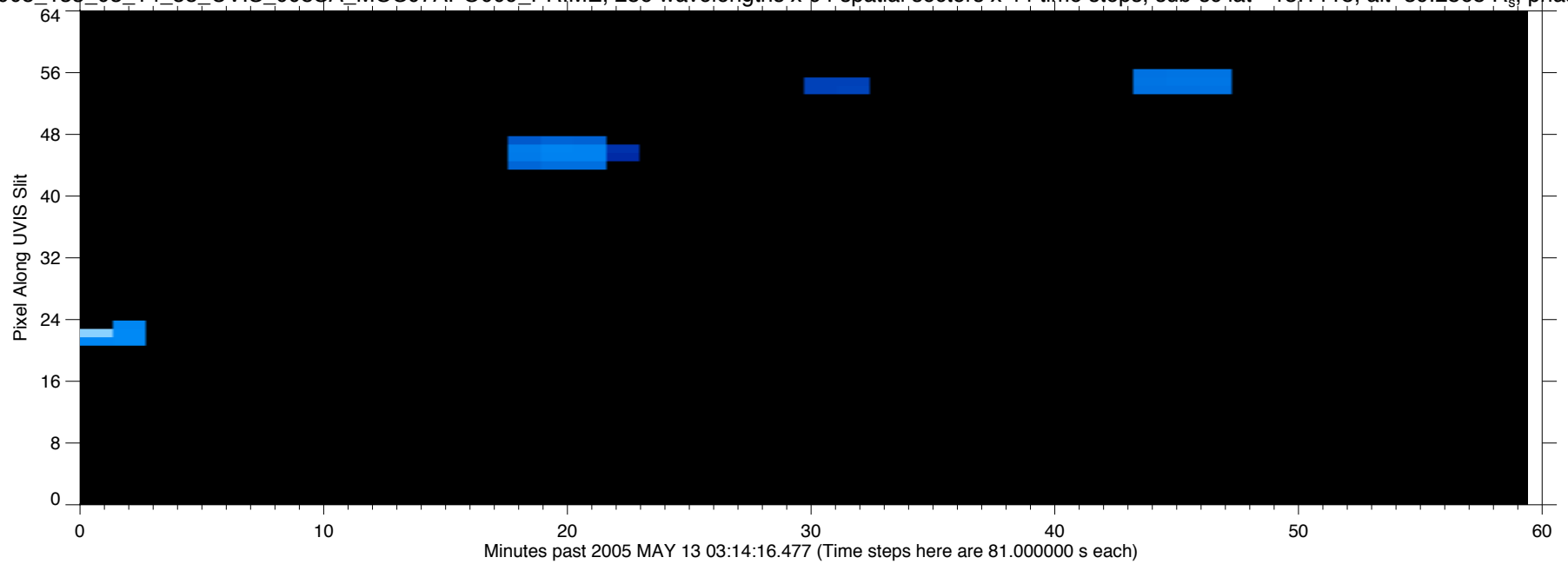
EUV2005\_132\_14\_35\_57\_UVIS\_008SA\_MOS07APO008\_PRIME, 256 wavelengths x 64 spatial sectors x 78 time steps, sub-sc lat=-12.5882, alt=39.5320 R<sub>s</sub>, phase=63.9672



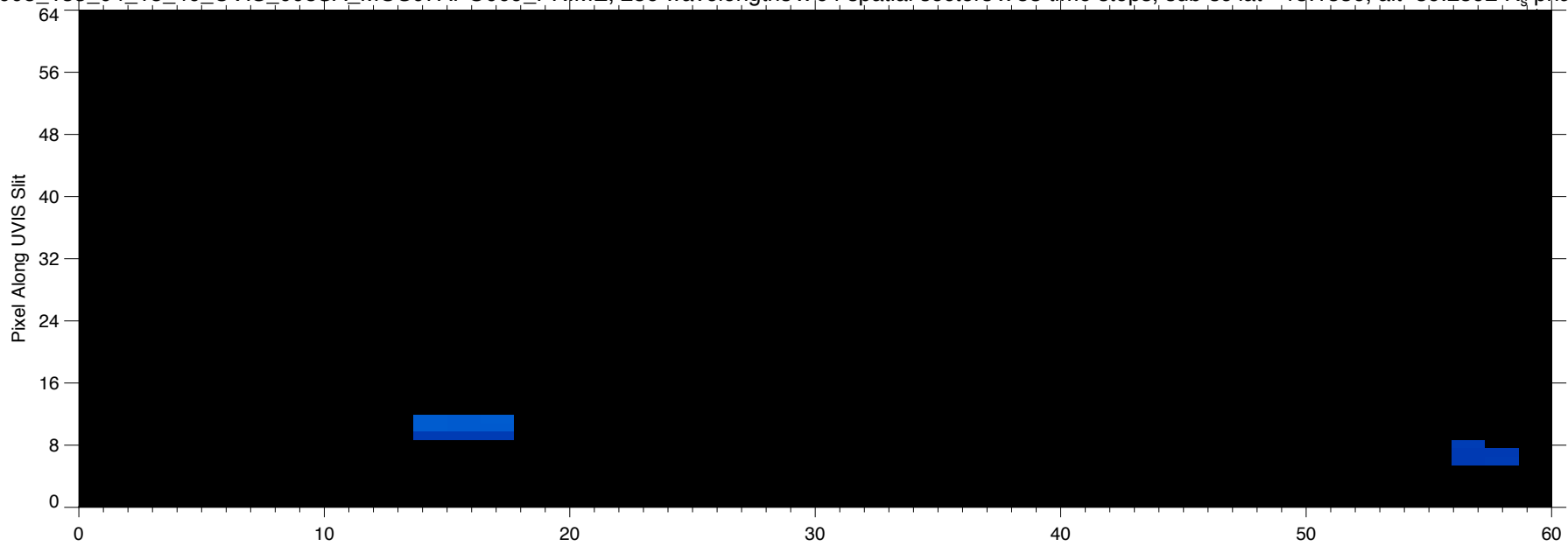
EUV2005\_133\_03\_14\_55\_UVIS\_008SA\_MOS07APO009\_PRIME, 256 wavelengths x 64 spatial sectors x 44 time steps, sub-sc lat=-13.1118, alt=39.2868 R<sub>s</sub>, phase=62.2836



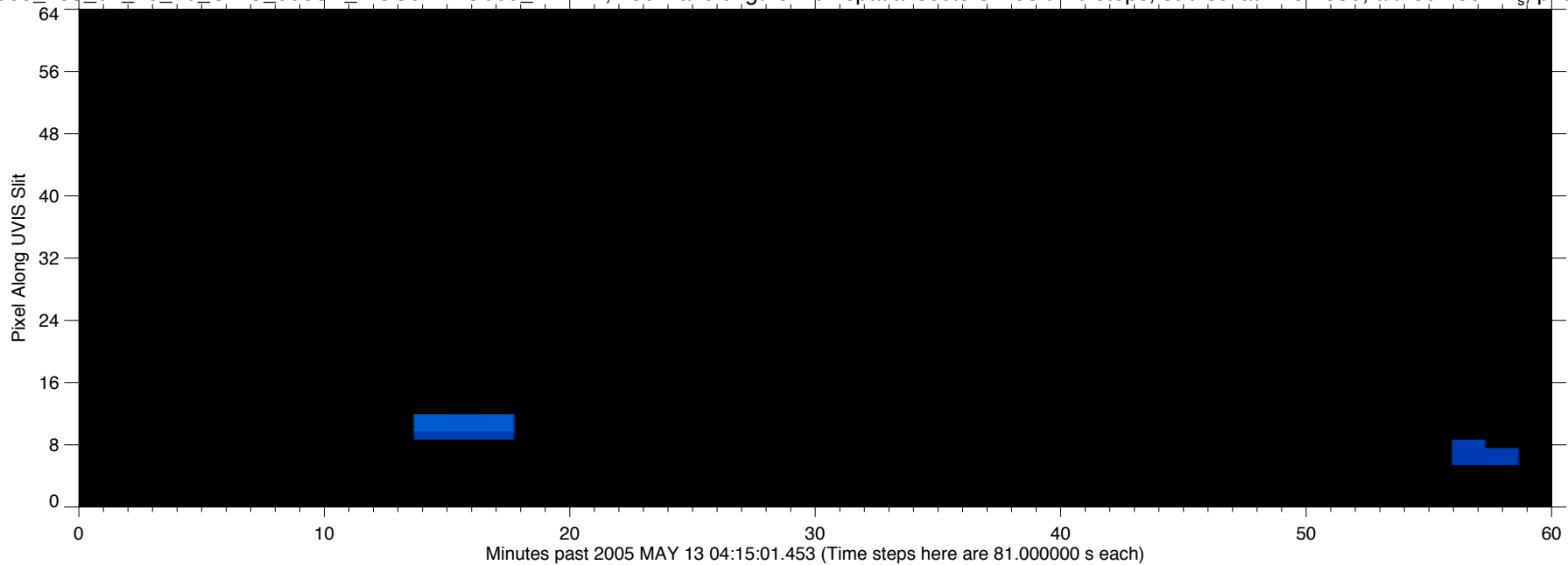
EUV2005\_133\_03\_14\_55\_UVIS\_008SA\_MOS07APO009\_PRIME, 256 wavelengths x 64 spatial sectors x 44 time steps, sub-sc lat=-13.1118, alt=39.2868 R<sub>s</sub>, phase=62.2836



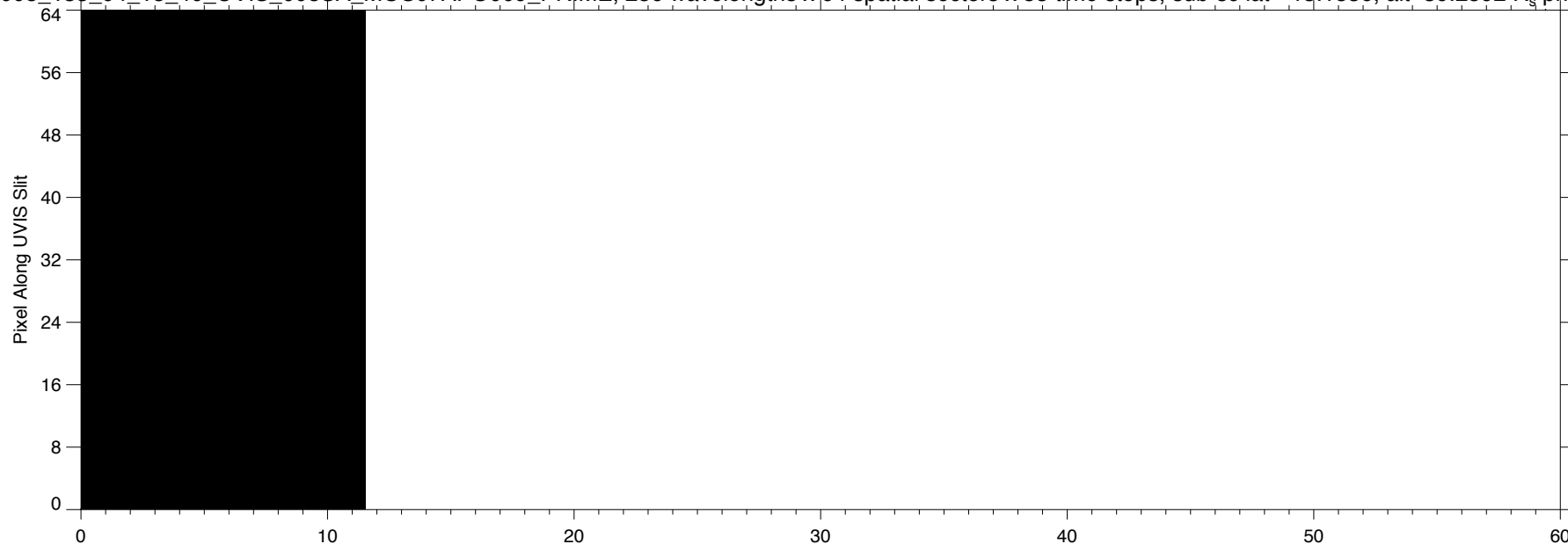
EUV2005\_133\_04\_15\_40\_UVIS\_008SA\_MOS07APO009\_PRIME, 256 wavelengths x 64 spatial sectors x 53 time steps, sub-sc lat=-13.1536, alt=39.2592 R<sub>s</sub>, phase=62.1479



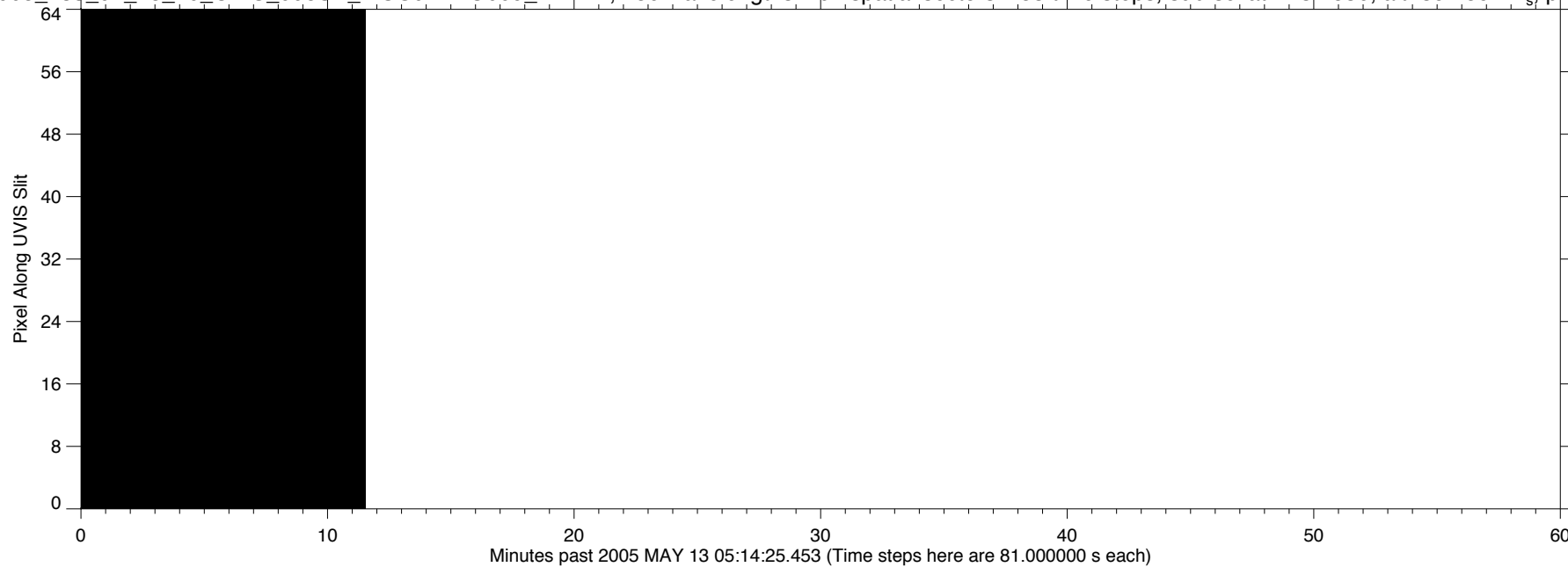
EUV2005\_133\_04\_15\_40\_UVIS\_008SA\_MOS07APO009\_PRIME, 256 wavelengths x 64 spatial sectors x 53 time steps, sub-sc lat=-13.1536, alt=39.2592 R<sub>s</sub>, phase=62.1479



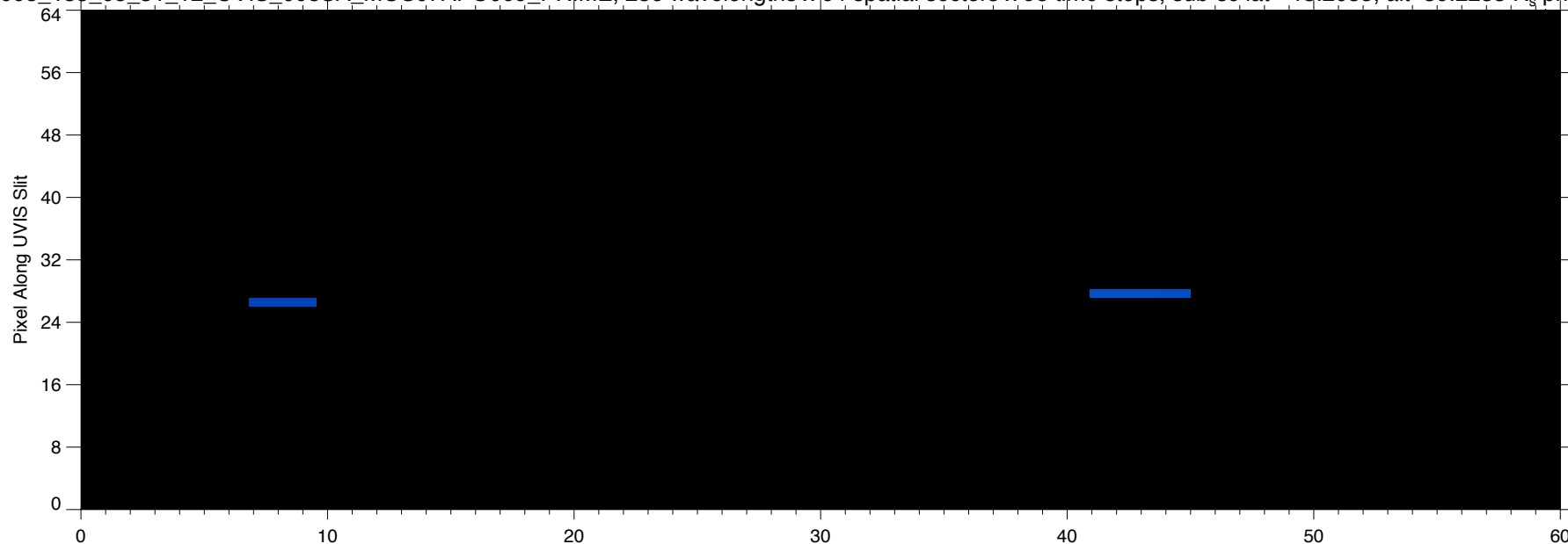
EUV2005\_133\_04\_15\_40\_UVIS\_008SA\_MOS07APO009\_PRIME, 256 wavelengths x 64 spatial sectors x 53 time steps, sub-sc lat=-13.1536, alt=39.2592 R<sub>s</sub>, phase=62.1479



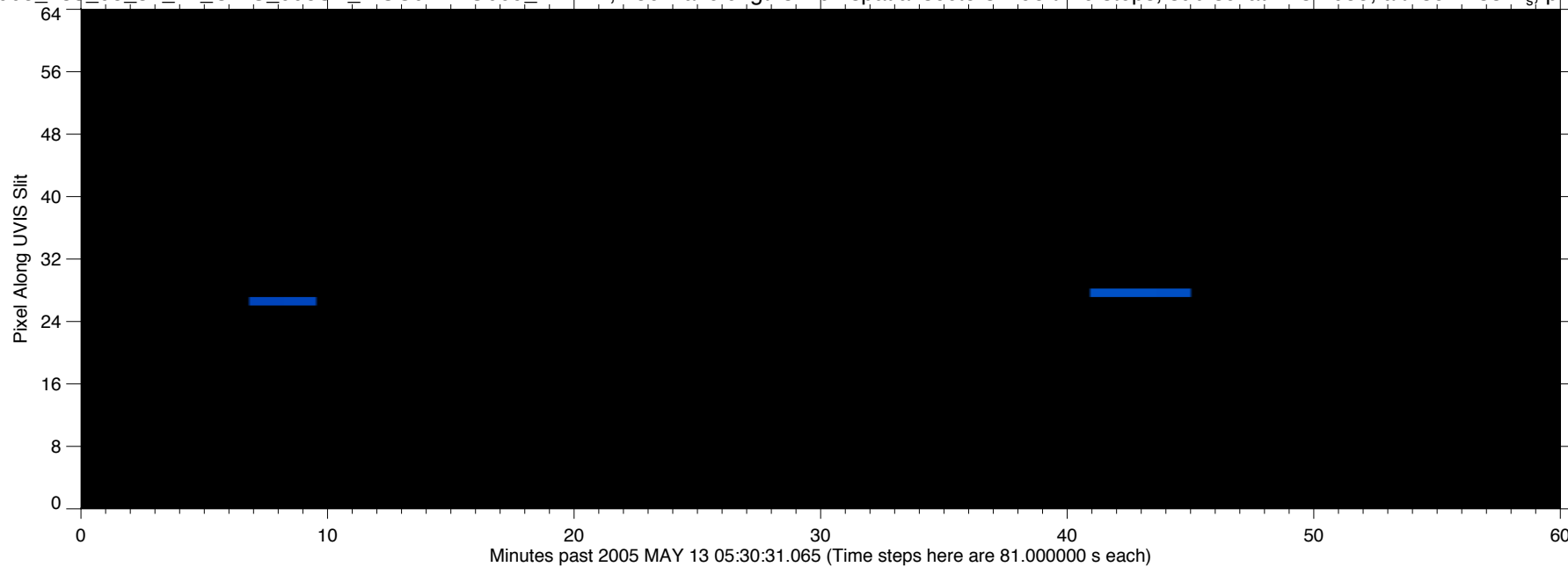
EUV2005\_133\_04\_15\_40\_UVIS\_008SA\_MOS07APO009\_PRIME, 256 wavelengths x 64 spatial sectors x 53 time steps, sub-sc lat=-13.1536, alt=39.2592 R<sub>s</sub>, phase=62.1479



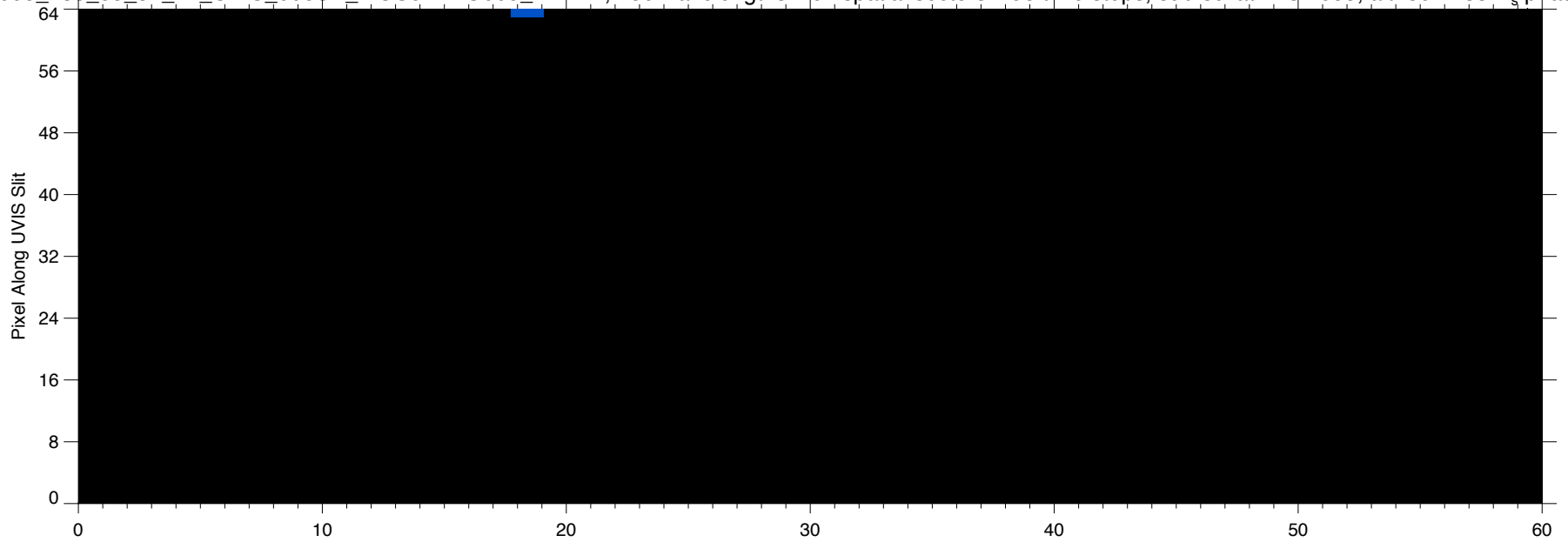
EUV2005\_133\_05\_31\_12\_UVIS\_008SA\_MOS07APO009\_PRIME, 256 wavelengths x 64 spatial sectors x 98 time steps, sub-sc lat=-13.2055, alt=39.2233 R<sub>s</sub>, phase=61.9789



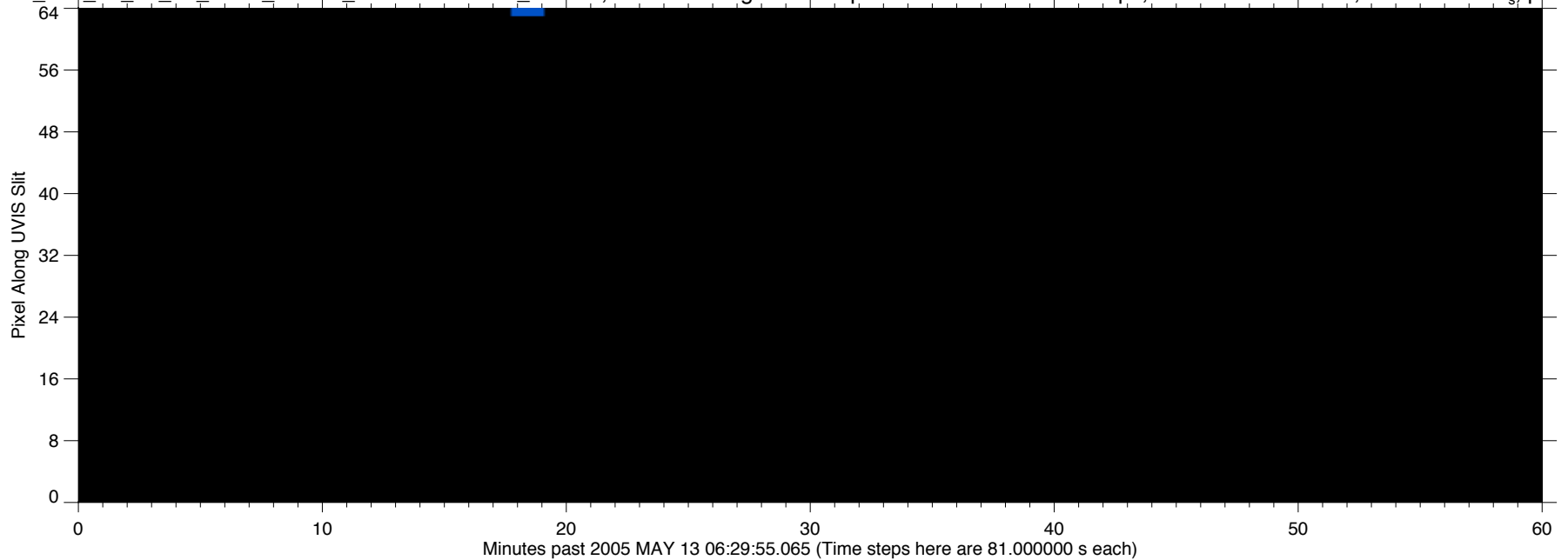
EUV2005\_133\_05\_31\_12\_UVIS\_008SA\_MOS07APO009\_PRIME, 256 wavelengths x 64 spatial sectors x 98 time steps, sub-sc lat=-13.2055, alt=39.2233 R<sub>s</sub>, phase=61.9789



EUV2005\_133\_05\_31\_12\_UVIS\_008SA\_MOS07APO009\_PRIME, 256 wavelengths x 64 spatial sectors x 98 time steps, sub-sc lat=-13.2055, alt=39.2233 R<sub>s</sub>, phase=61.9789

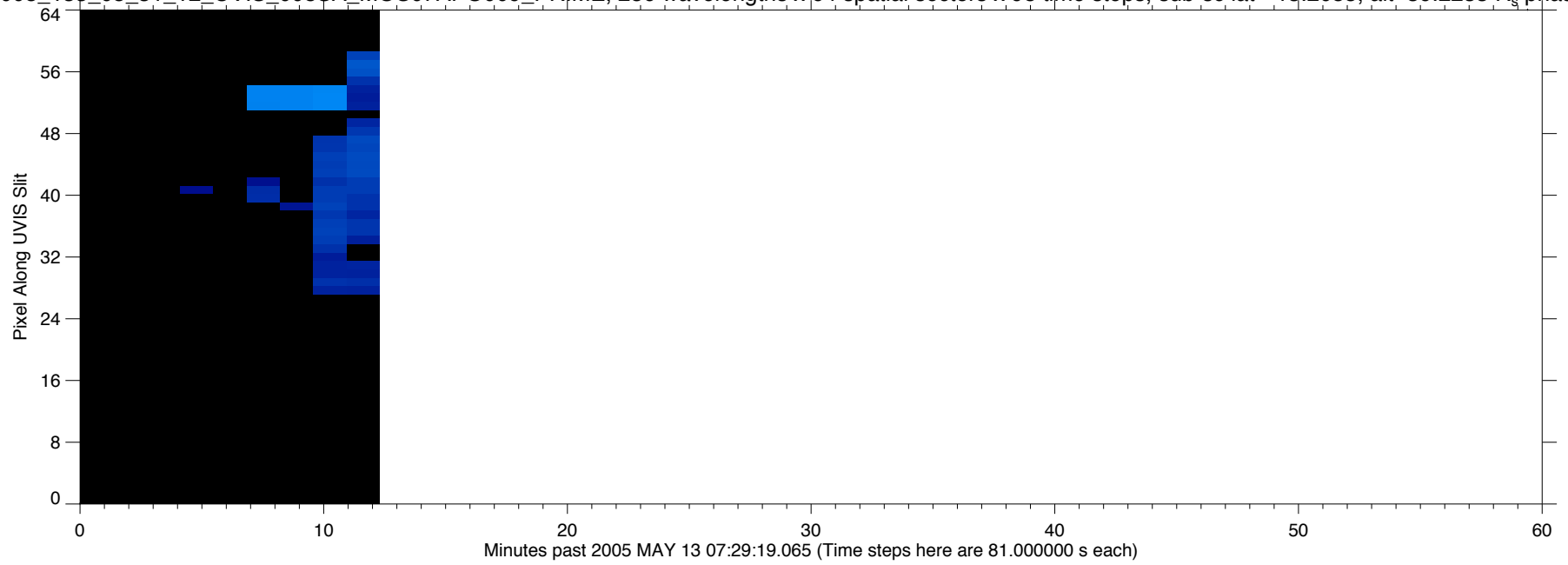


EUV2005\_133\_05\_31\_12\_UVIS\_008SA\_MOS07APO009\_PRIME, 256 wavelengths x 64 spatial sectors x 98 time steps, sub-sc lat=-13.2055, alt=39.2233 R<sub>s</sub>, phase=61.9789

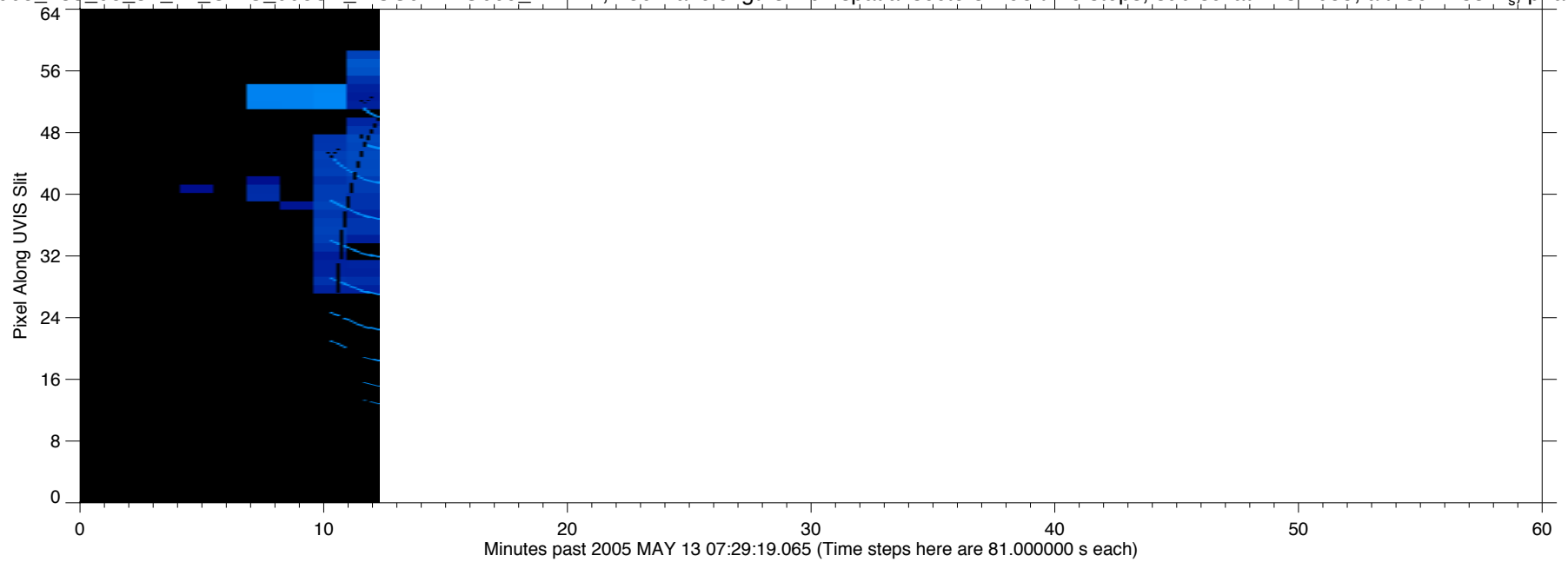




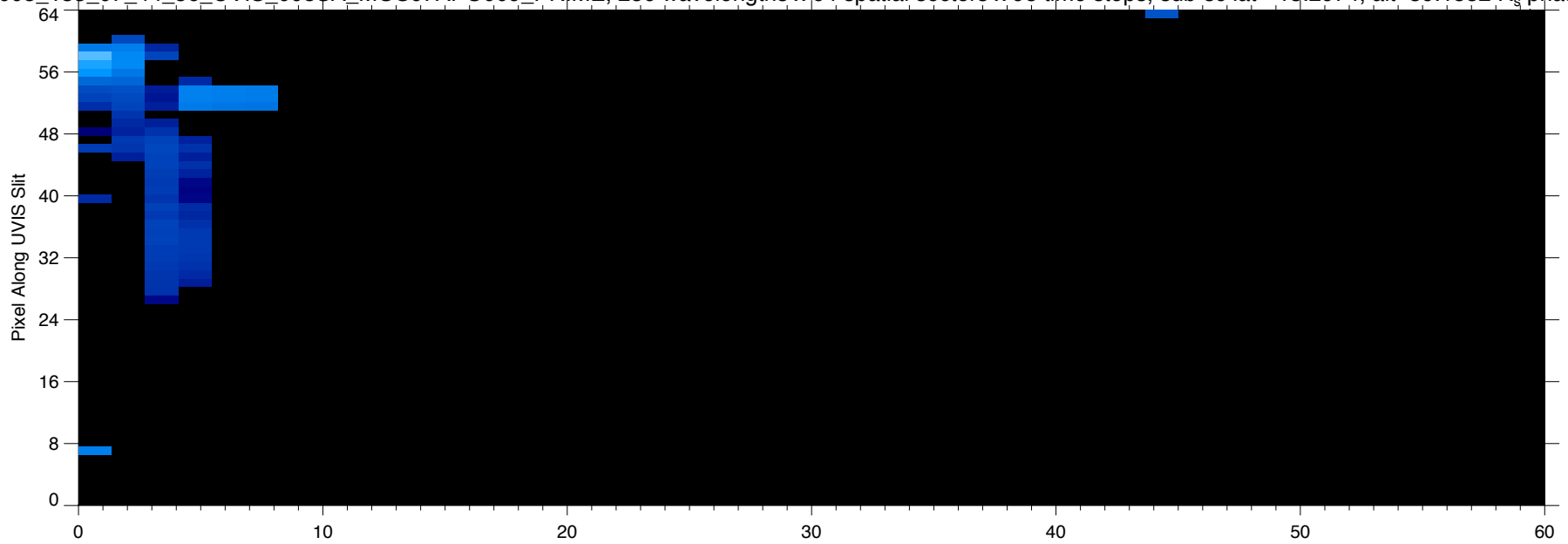
EUV2005\_133\_05\_31\_12\_UVIS\_008SA\_MOS07APO009\_PRIME, 256 wavelengths x 64 spatial sectors x 98 time steps, sub-sc lat=-13.2055, alt=39.2233 R<sub>s</sub>, phase=61.9789



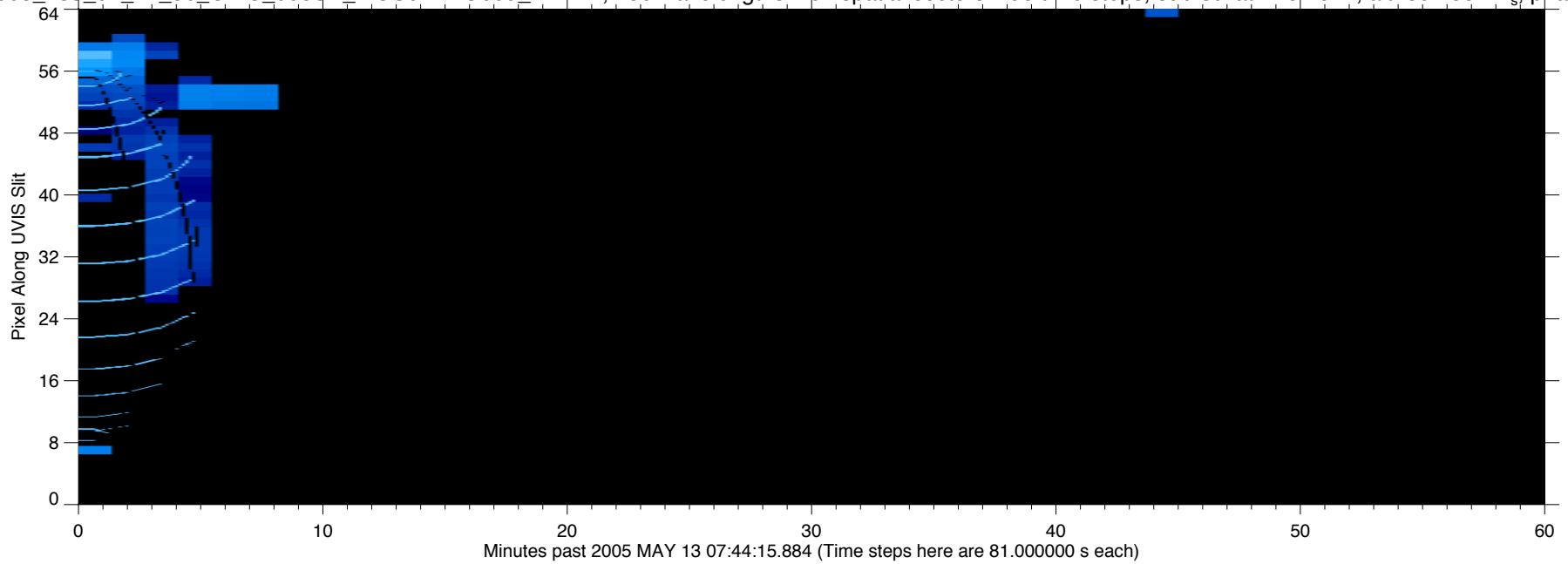
EUV2005\_133\_05\_31\_12\_UVIS\_008SA\_MOS07APO009\_PRIME, 256 wavelengths x 64 spatial sectors x 98 time steps, sub-sc lat=-13.2055, alt=39.2233 R<sub>s</sub>, phase=61.9789



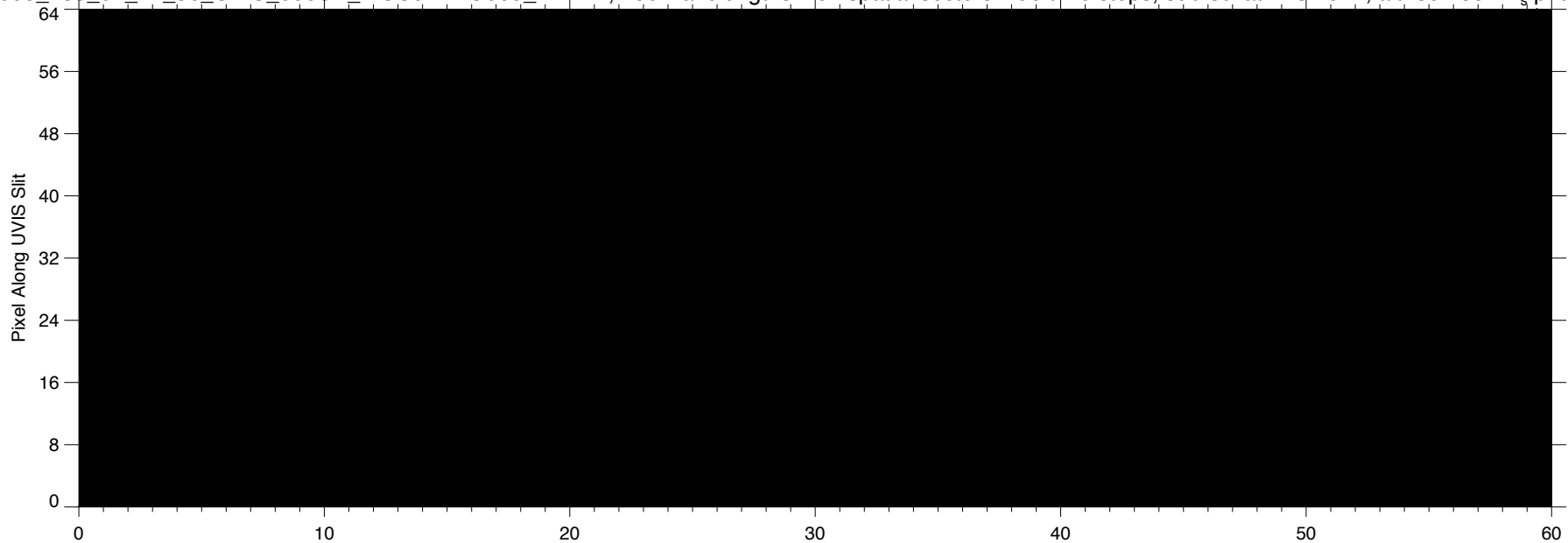
EUV2005\_133\_07\_44\_56\_UVIS\_008SA\_MOS07APO009\_PRIME, 256 wavelengths x 64 spatial sectors x 98 time steps, sub-sc lat=-13.2974, alt=39.1552 R<sub>s</sub>, phase=61.6786



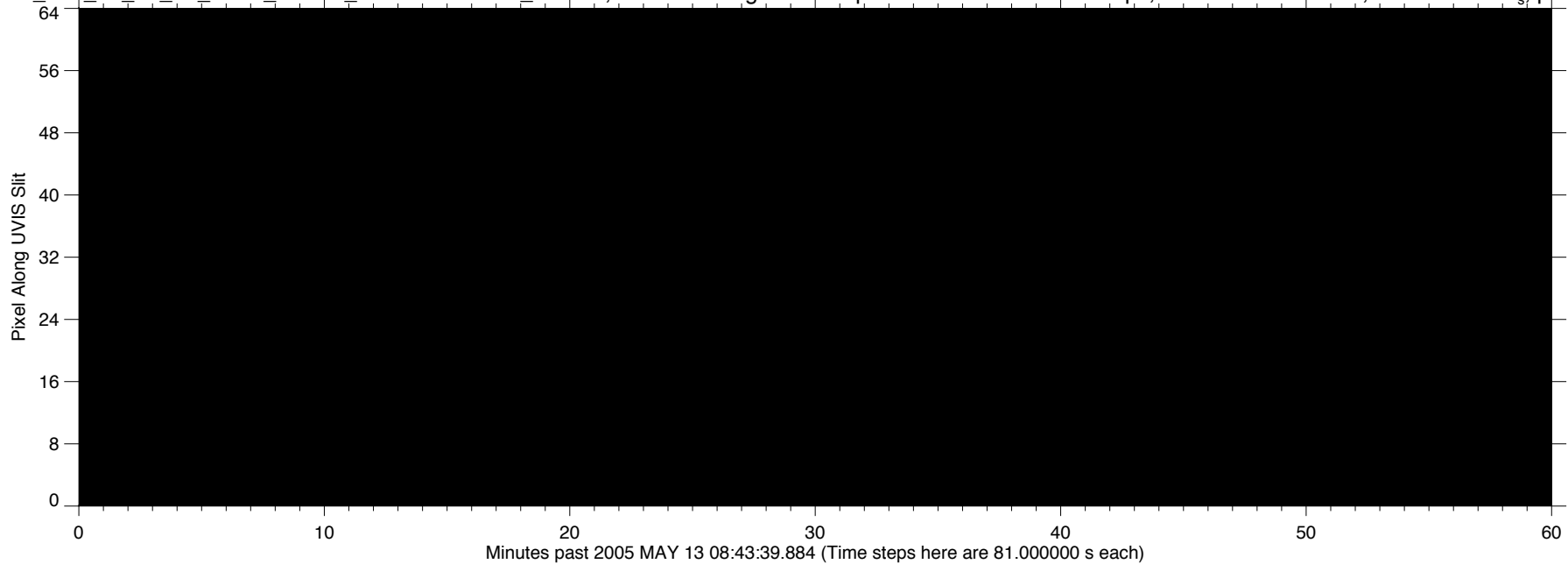
EUV2005\_133\_07\_44\_56\_UVIS\_008SA\_MOS07APO009\_PRIME, 256 wavelengths x 64 spatial sectors x 98 time steps, sub-sc lat=-13.2974, alt=39.1552 R<sub>s</sub>, phase=61.6786



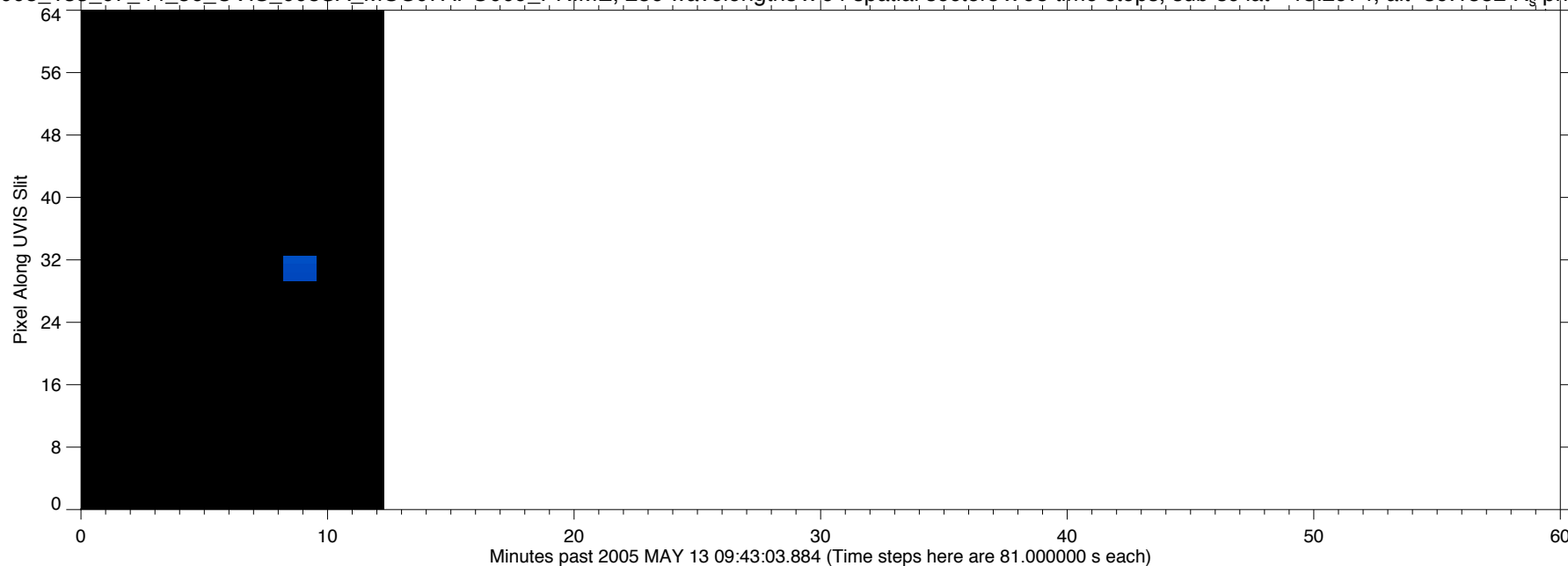
EUV2005\_133\_07\_44\_56\_UVIS\_008SA\_MOS07APO009\_PRIME, 256 wavelengths x 64 spatial sectors x 98 time steps, sub-sc lat=-13.2974, alt=39.1552 R<sub>s</sub>, phase=61.6786



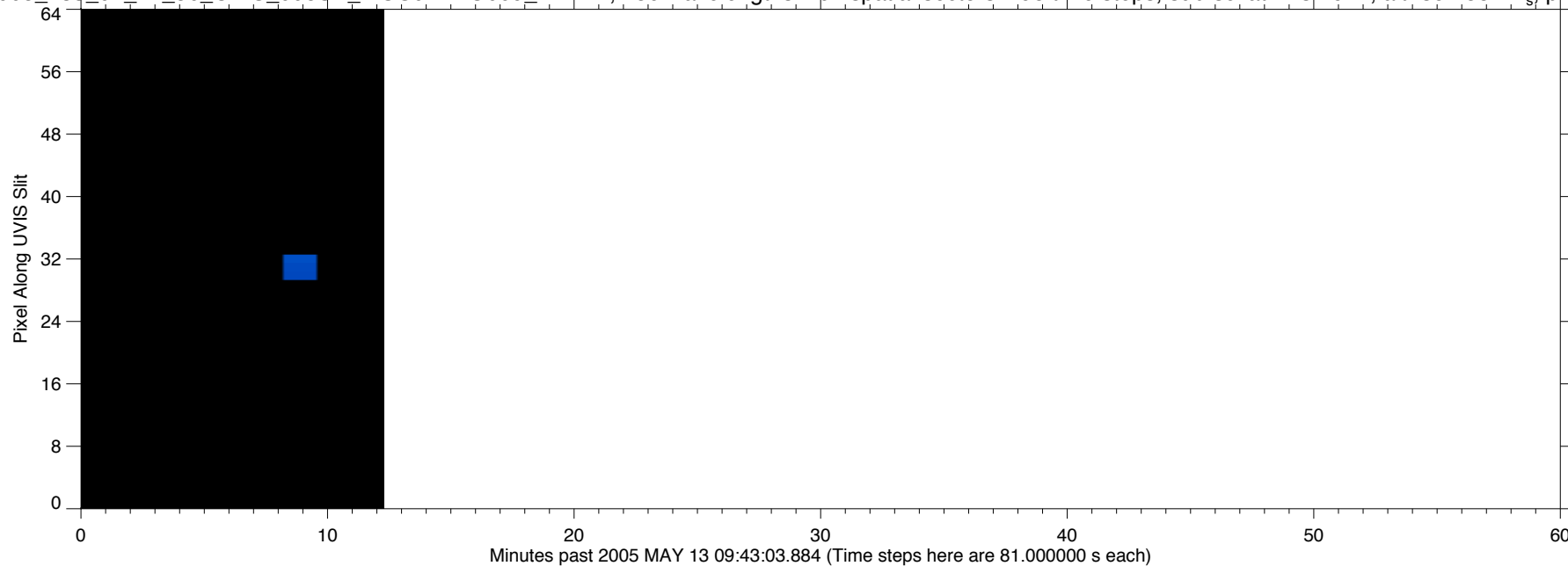
EUV2005\_133\_07\_44\_56\_UVIS\_008SA\_MOS07APO009\_PRIME, 256 wavelengths x 64 spatial sectors x 98 time steps, sub-sc lat=-13.2974, alt=39.1552 R<sub>s</sub>, phase=61.6786



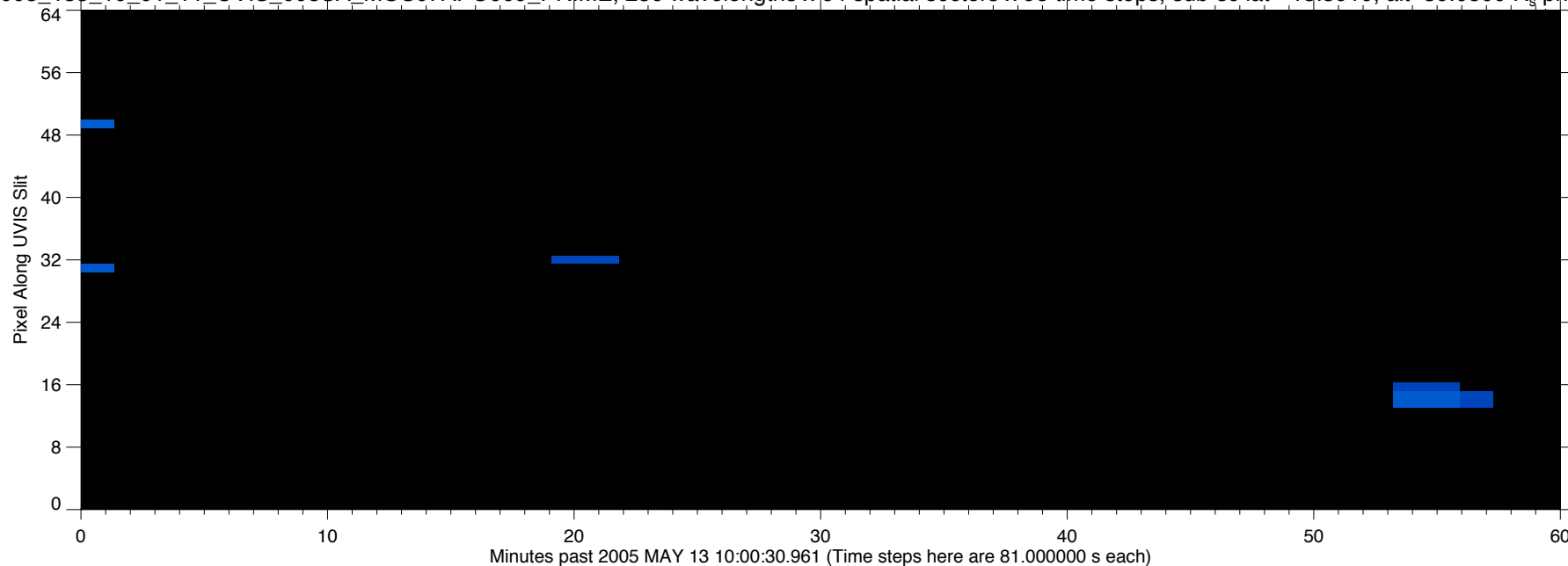
EUV2005\_133\_07\_44\_56\_UVIS\_008SA\_MOS07APO009\_PRIME, 256 wavelengths x 64 spatial sectors x 98 time steps, sub-sc lat=-13.2974, alt=39.1552 R<sub>s</sub>, phase=61.6786



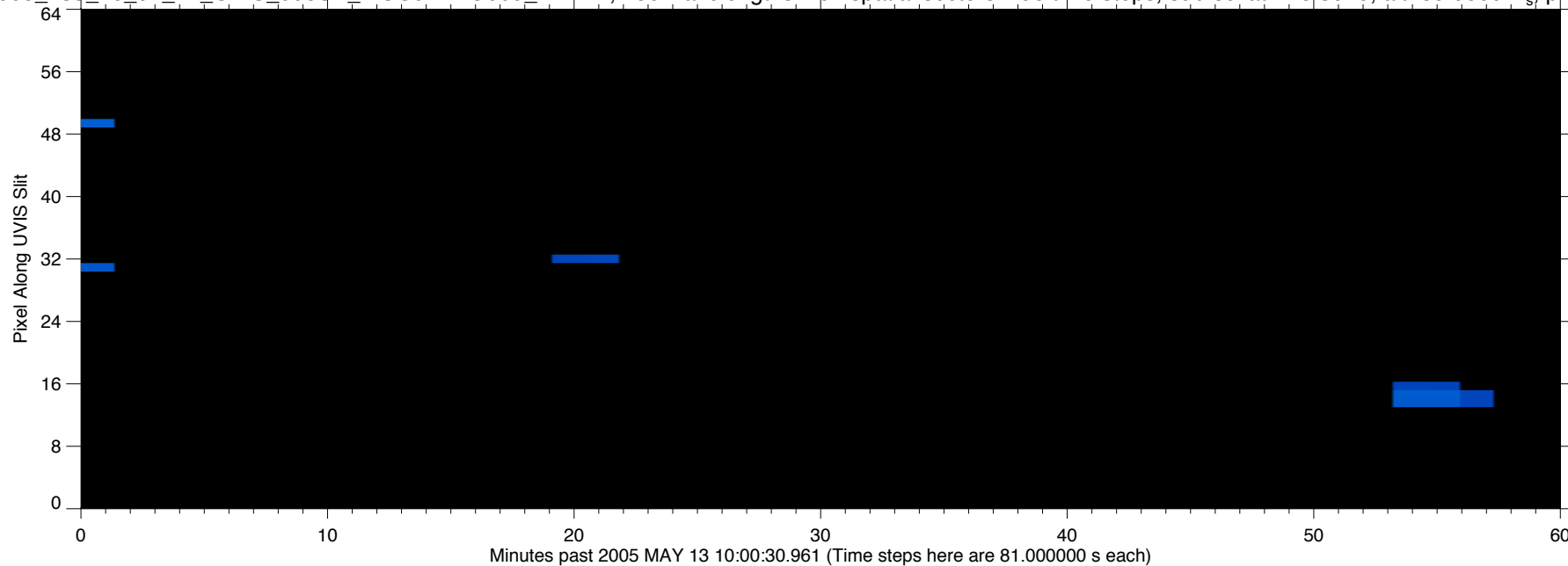
EUV2005\_133\_07\_44\_56\_UVIS\_008SA\_MOS07APO009\_PRIME, 256 wavelengths x 64 spatial sectors x 98 time steps, sub-sc lat=-13.2974, alt=39.1552 R<sub>s</sub>, phase=61.6786



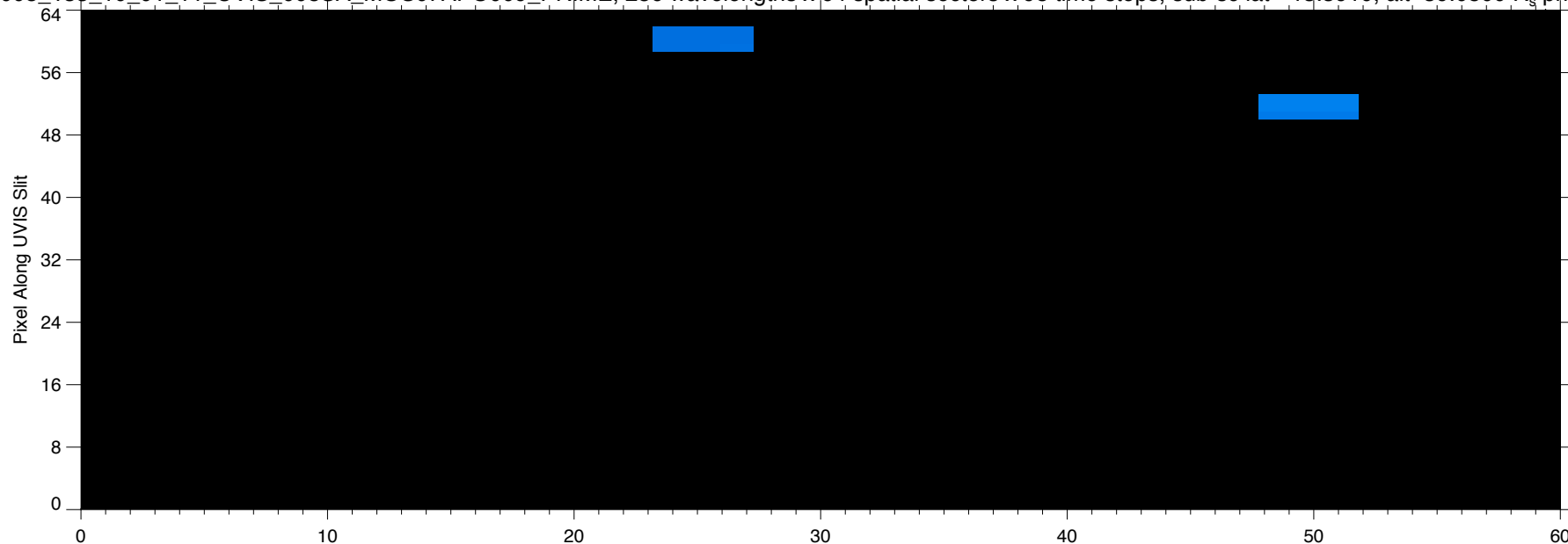
EUV2005\_133\_10\_01\_11\_UVIS\_008SA\_MOS07APO009\_PRIME, 256 wavelengths x 64 spatial sectors x 98 time steps, sub-sc lat=-13.3910, alt=39.0800 R<sub>s</sub>, phase=61.3717



EUV2005\_133\_10\_01\_11\_UVIS\_008SA\_MOS07APO009\_PRIME, 256 wavelengths x 64 spatial sectors x 98 time steps, sub-sc lat=-13.3910, alt=39.0800 R<sub>s</sub>, phase=61.3717

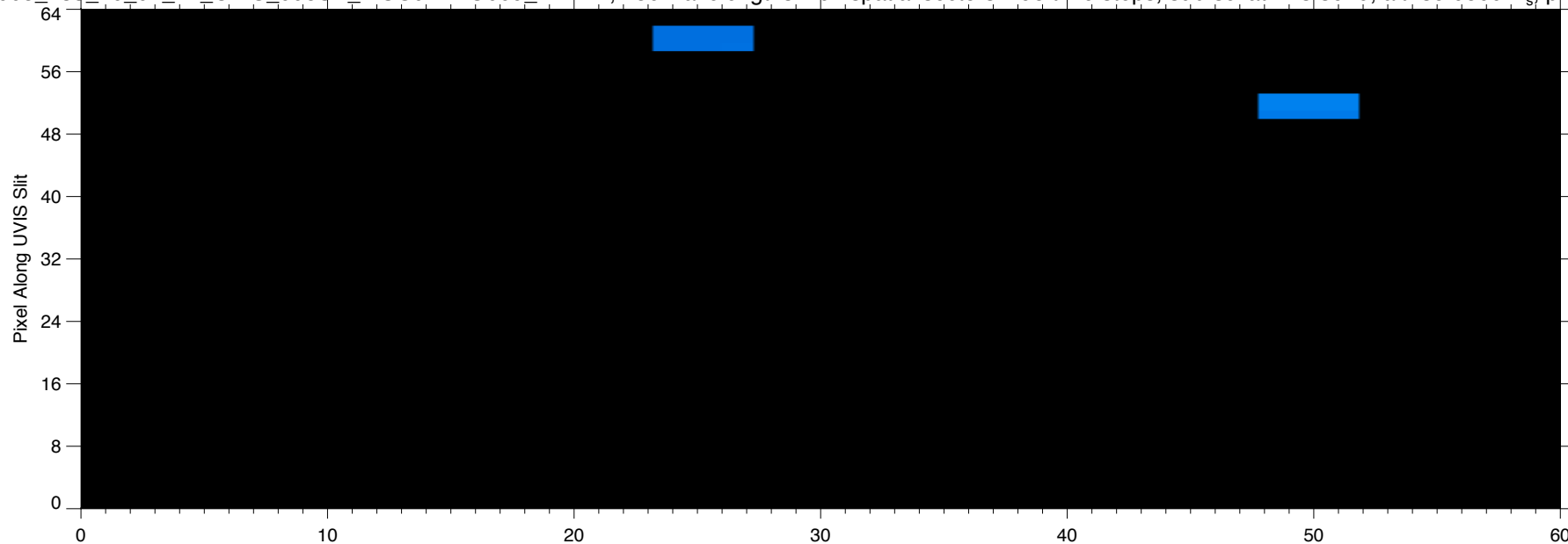


EUV2005\_133\_10\_01\_11\_UVIS\_008SA\_MOS07APO009\_PRIME, 256 wavelengths x 64 spatial sectors x 98 time steps, sub-sc lat=-13.3910, alt=39.0800 R<sub>s</sub>, phase=61.3717



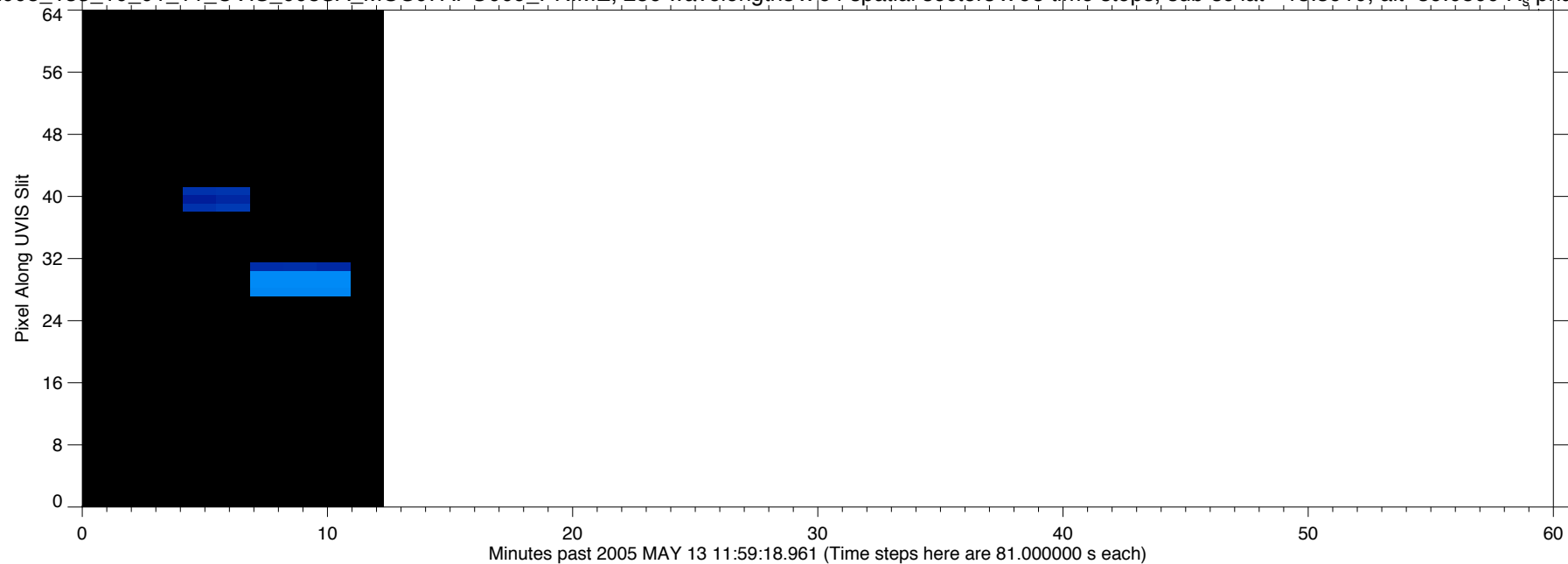
Minutes past 2005 MAY 13 10:59:54.961 (Time steps here are 81.000000 s each)

EUV2005\_133\_10\_01\_11\_UVIS\_008SA\_MOS07APO009\_PRIME, 256 wavelengths x 64 spatial sectors x 98 time steps, sub-sc lat=-13.3910, alt=39.0800 R<sub>s</sub>, phase=61.3717

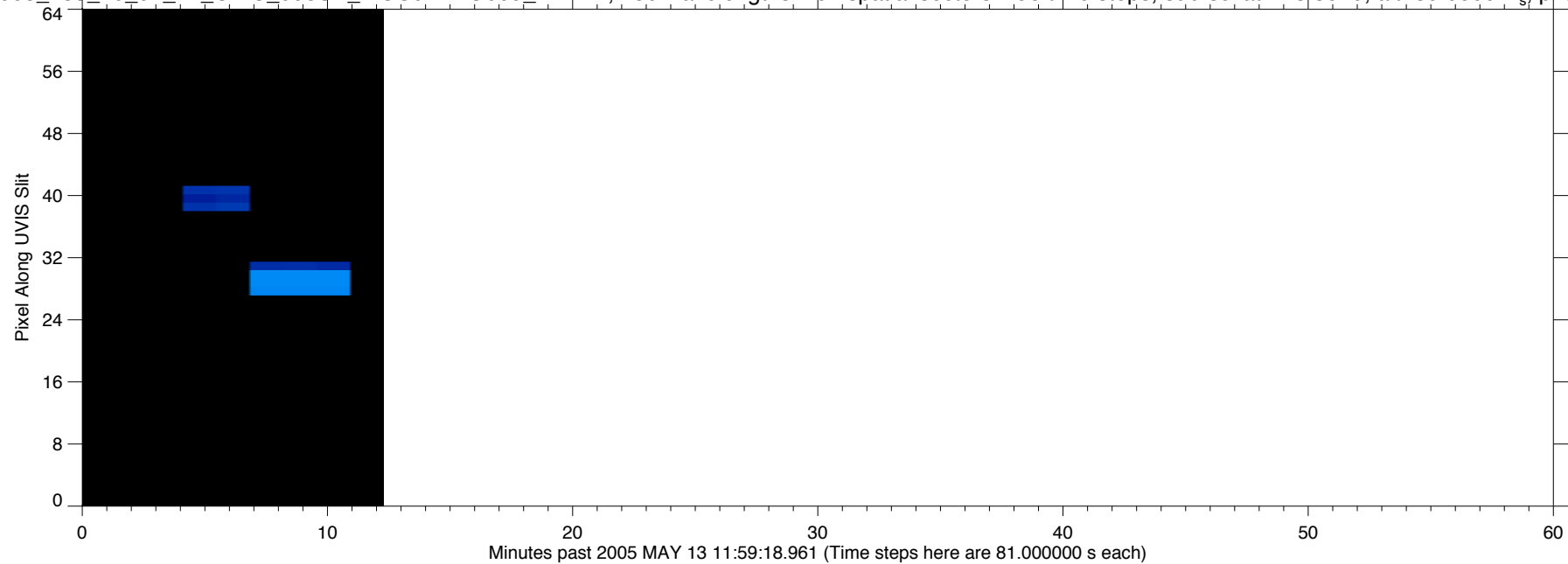


Minutes past 2005 MAY 13 10:59:54.961 (Time steps here are 81.000000 s each)

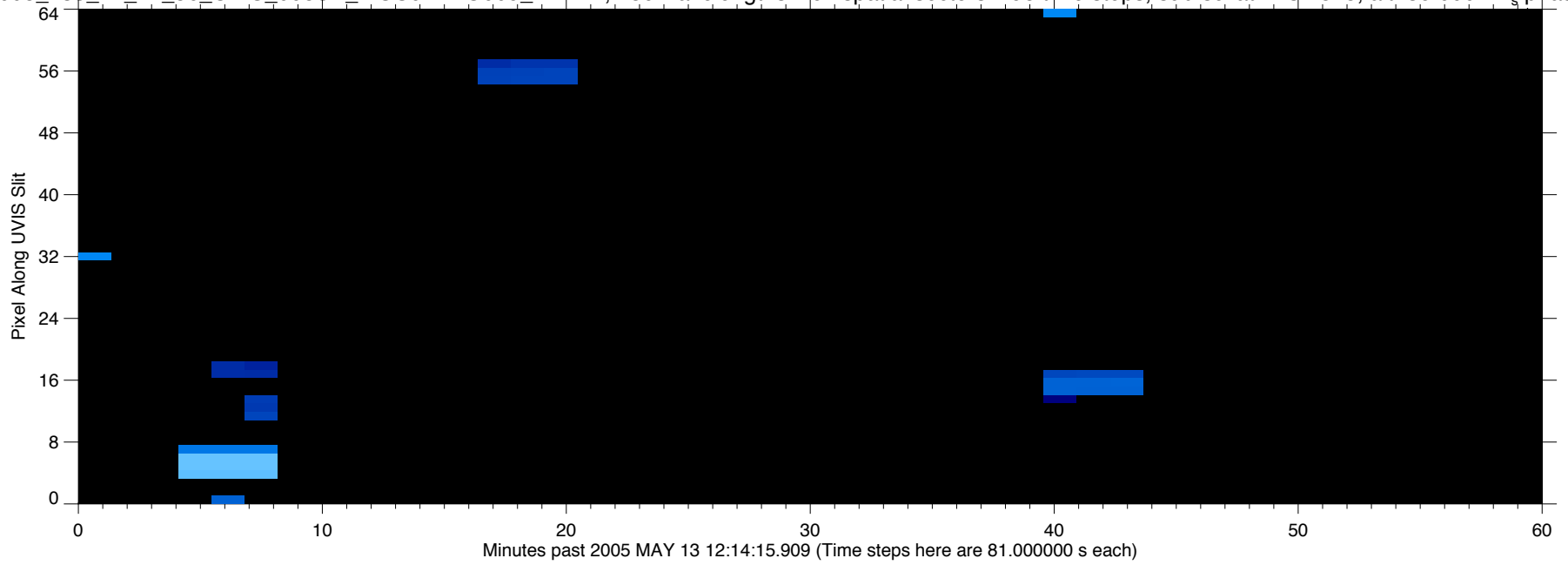
EUV2005\_133\_10\_01\_11\_UVIS\_008SA\_MOS07APO009\_PRIME, 256 wavelengths x 64 spatial sectors x 98 time steps, sub-sc lat=-13.3910, alt=39.0800 R<sub>s</sub>, phase=61.3717



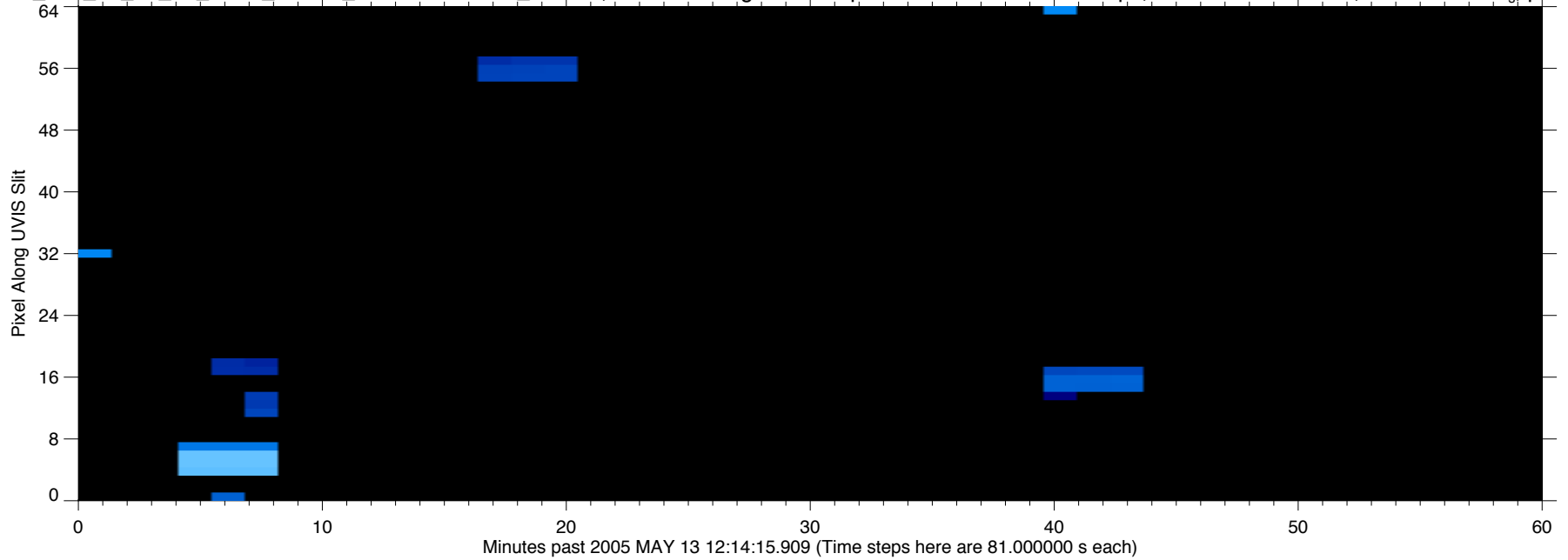
EUV2005\_133\_10\_01\_11\_UVIS\_008SA\_MOS07APO009\_PRIME, 256 wavelengths x 64 spatial sectors x 98 time steps, sub-sc lat=-13.3910, alt=39.0800 R<sub>s</sub>, phase=61.3717



EUV2005\_133\_12\_14\_56\_UVIS\_008SA\_MOS07APO009\_PRIME, 256 wavelengths x 64 spatial sectors x 98 time steps, sub-sc lat=-13.4828, alt=39.0002 R<sub>s</sub>, phase=61.0692

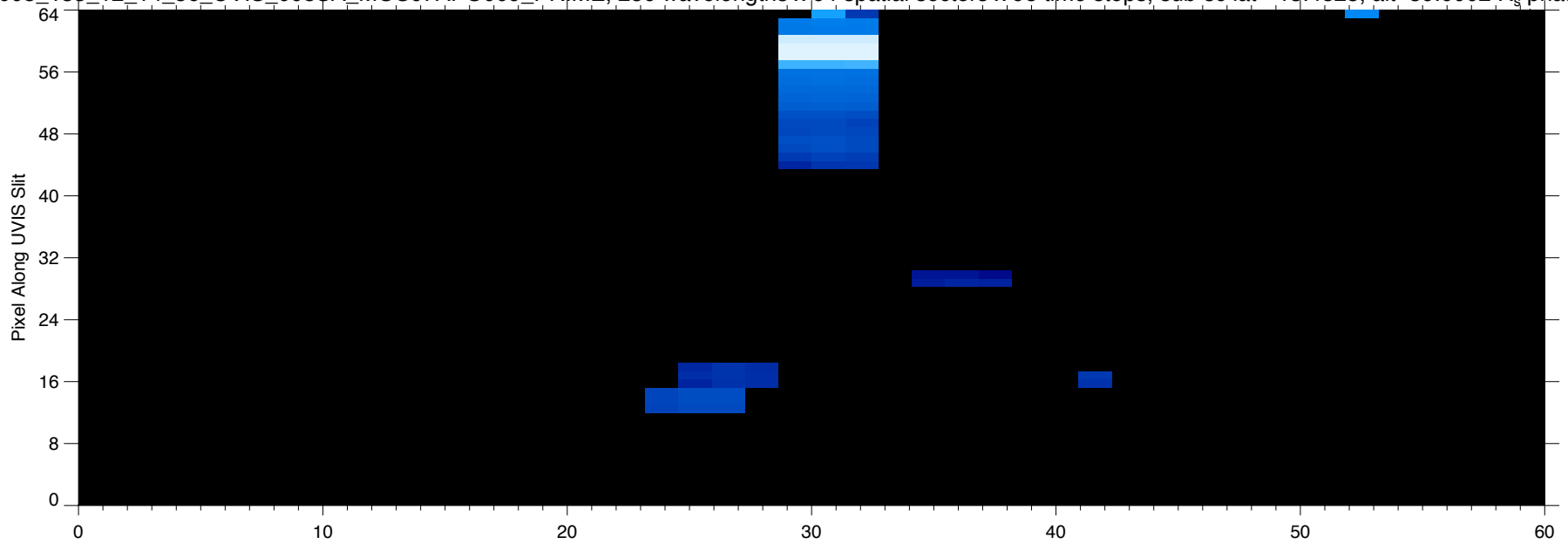


EUV2005\_133\_12\_14\_56\_UVIS\_008SA\_MOS07APO009\_PRIME, 256 wavelengths x 64 spatial sectors x 98 time steps, sub-sc lat=-13.4828, alt=39.0002 R<sub>s</sub>, phase=61.0692

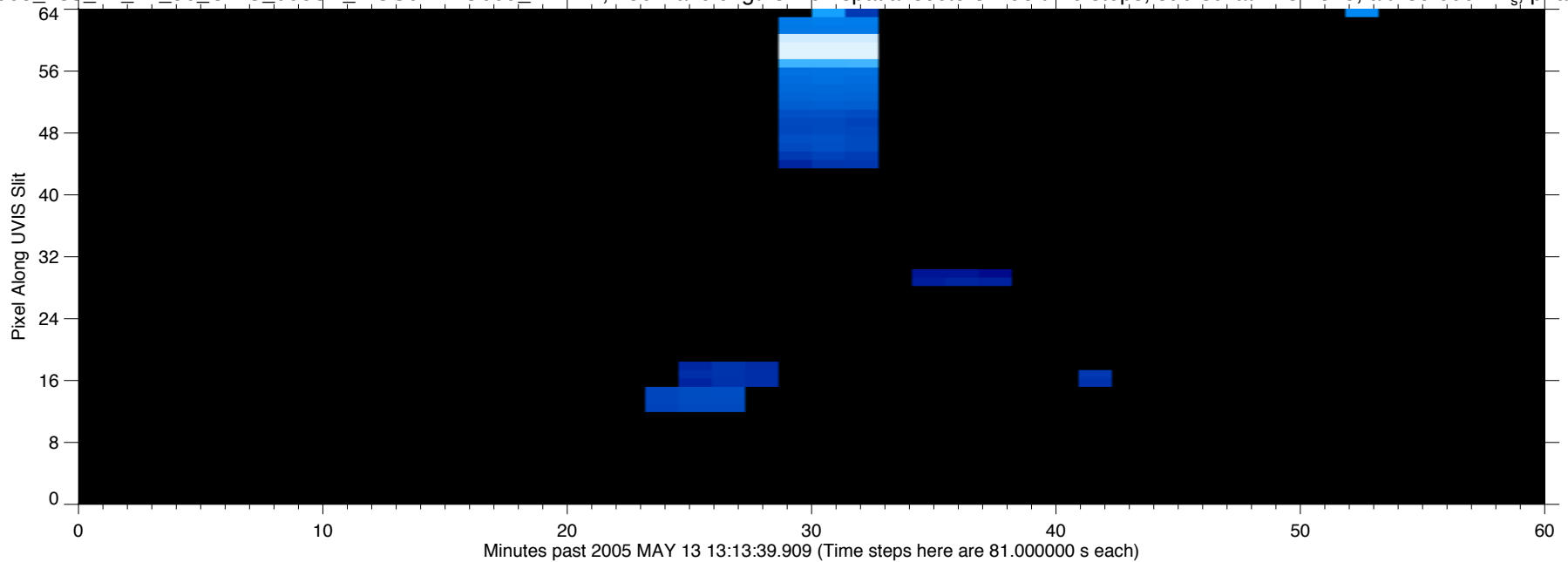




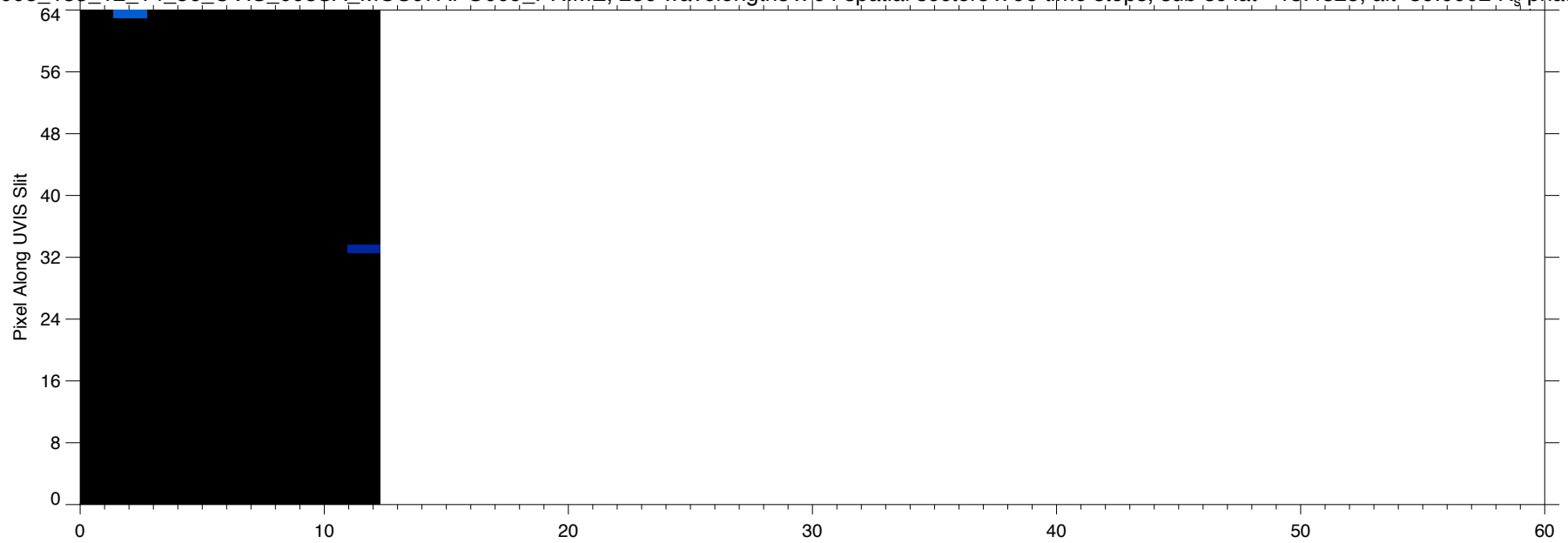
EUV2005\_133\_12\_14\_56\_UVIS\_008SA\_MOS07APO009\_PRIME, 256 wavelengths x 64 spatial sectors x 98 time steps, sub-sc lat=-13.4828, alt=39.0002 R<sub>s</sub>, phase=61.0692



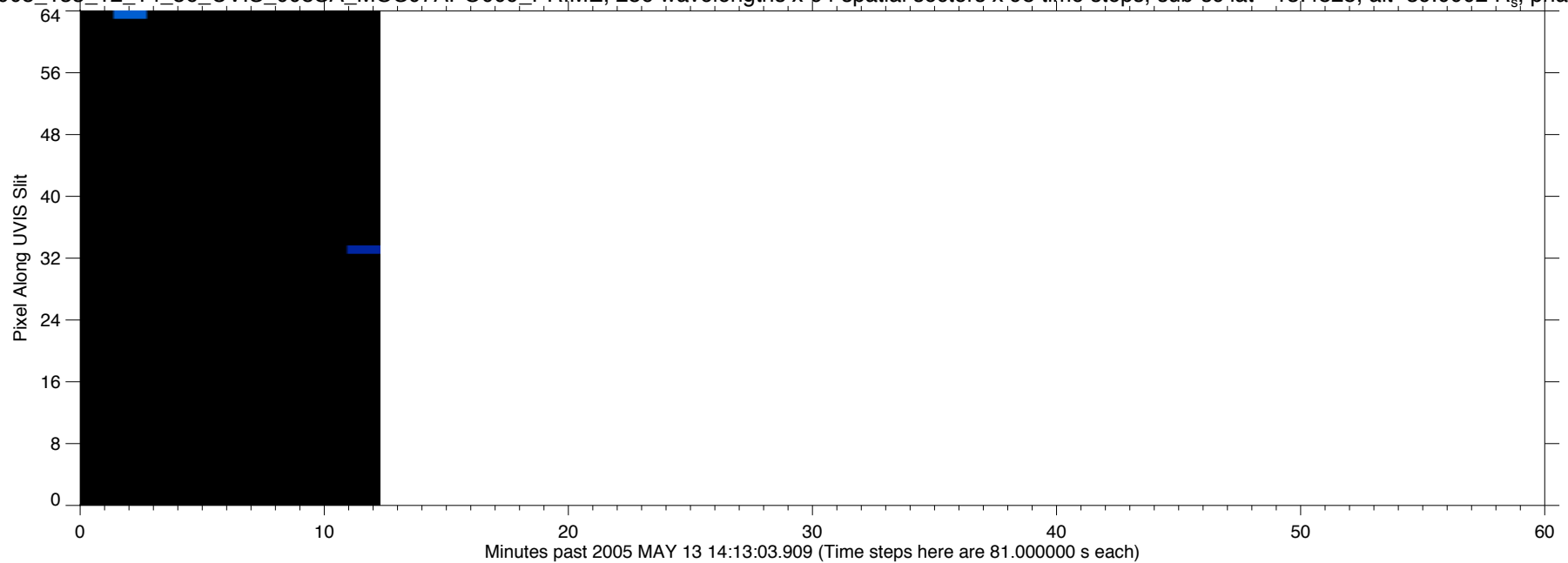
EUV2005\_133\_12\_14\_56\_UVIS\_008SA\_MOS07APO009\_PRIME, 256 wavelengths x 64 spatial sectors x 98 time steps, sub-sc lat=-13.4828, alt=39.0002 R<sub>s</sub>, phase=61.0692



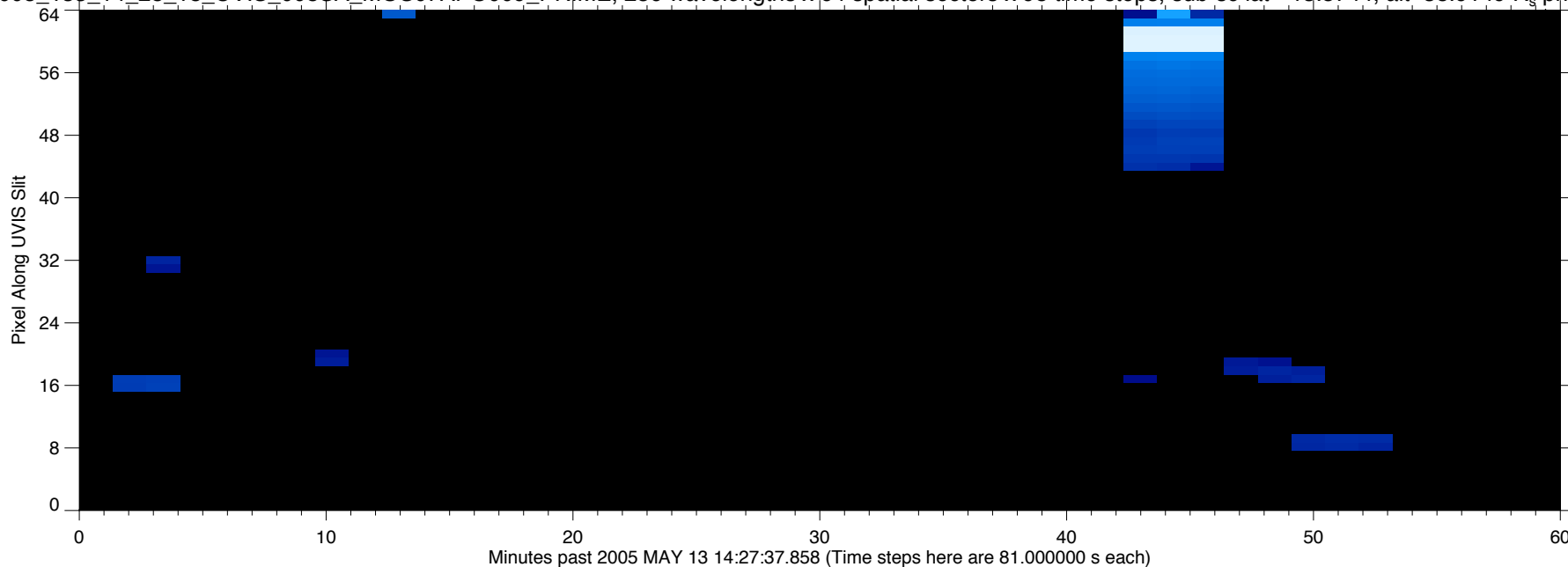
EUV2005\_133\_12\_14\_56\_UVIS\_008SA\_MOS07APO009\_PRIME, 256 wavelengths x 64 spatial sectors x 98 time steps, sub-sc lat=-13.4828, alt=39.0002 R<sub>s</sub>, phase=61.0692



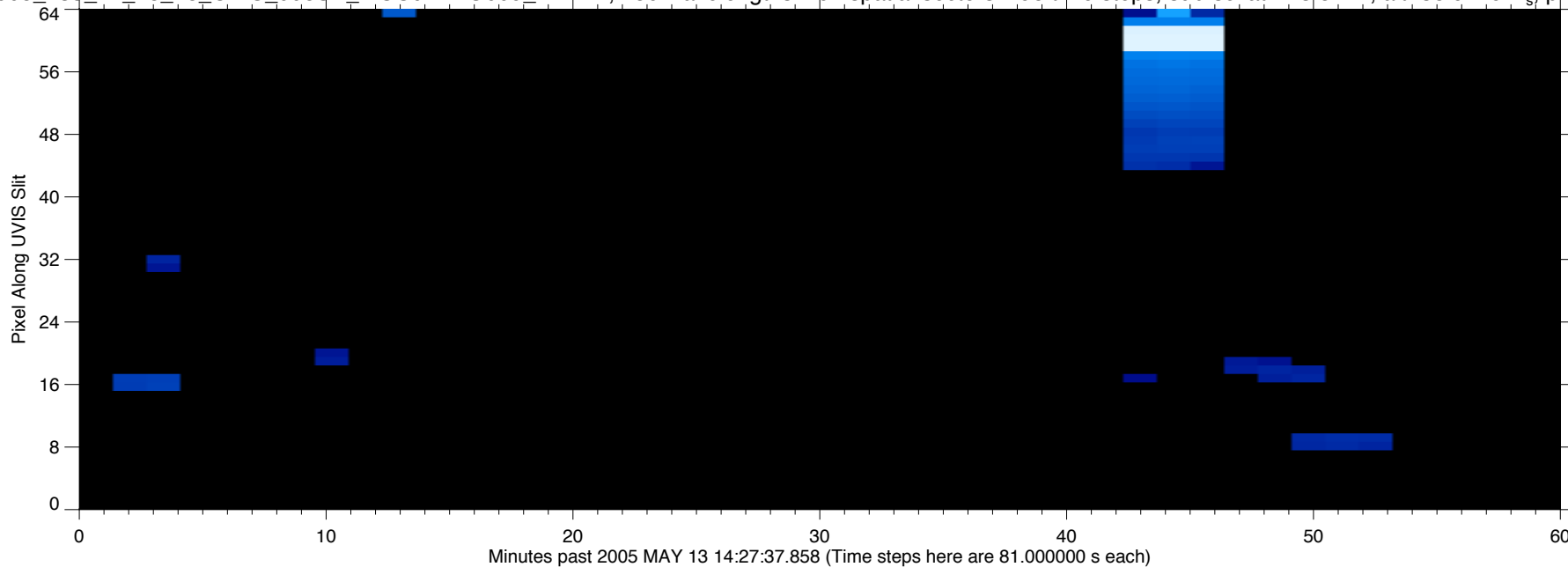
EUV2005\_133\_12\_14\_56\_UVIS\_008SA\_MOS07APO009\_PRIME, 256 wavelengths x 64 spatial sectors x 98 time steps, sub-sc lat=-13.4828, alt=39.0002 R<sub>s</sub>, phase=61.0692



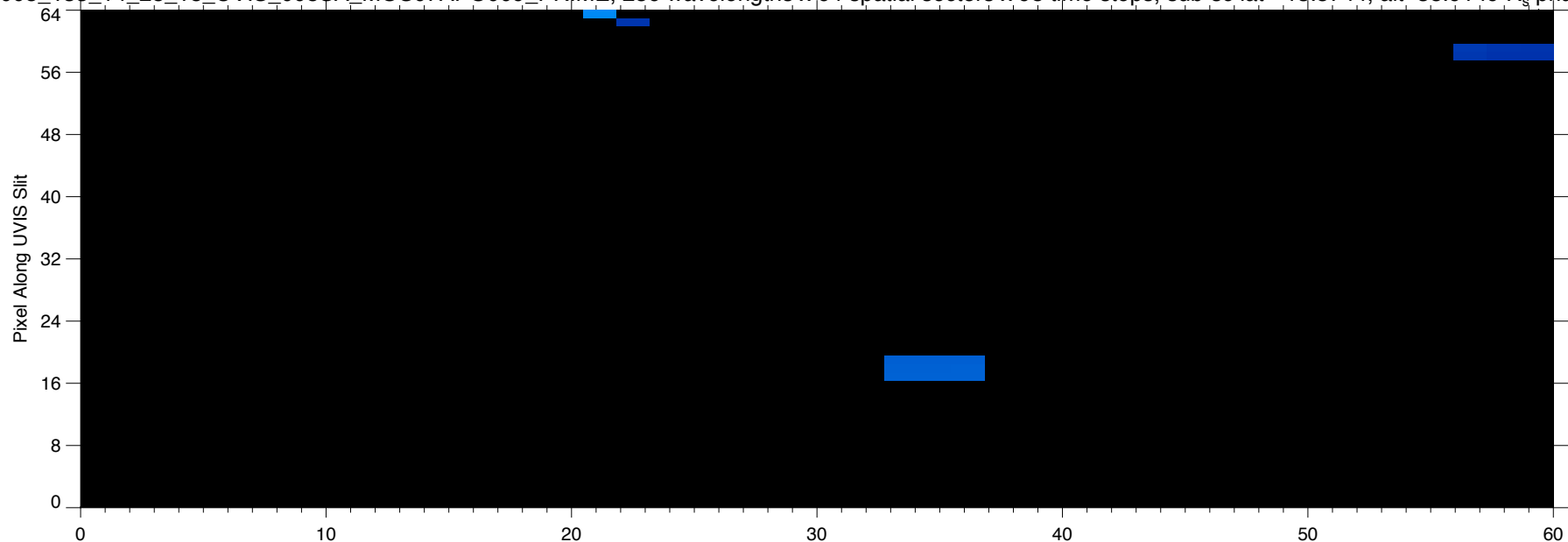
EUV2005\_133\_14\_28\_18\_UVIS\_008SA\_MOS07APO009\_PRIME, 256 wavelengths x 64 spatial sectors x 98 time steps, sub-sc lat=-13.5744, alt=38.9149 R<sub>s</sub> phase=60.7663



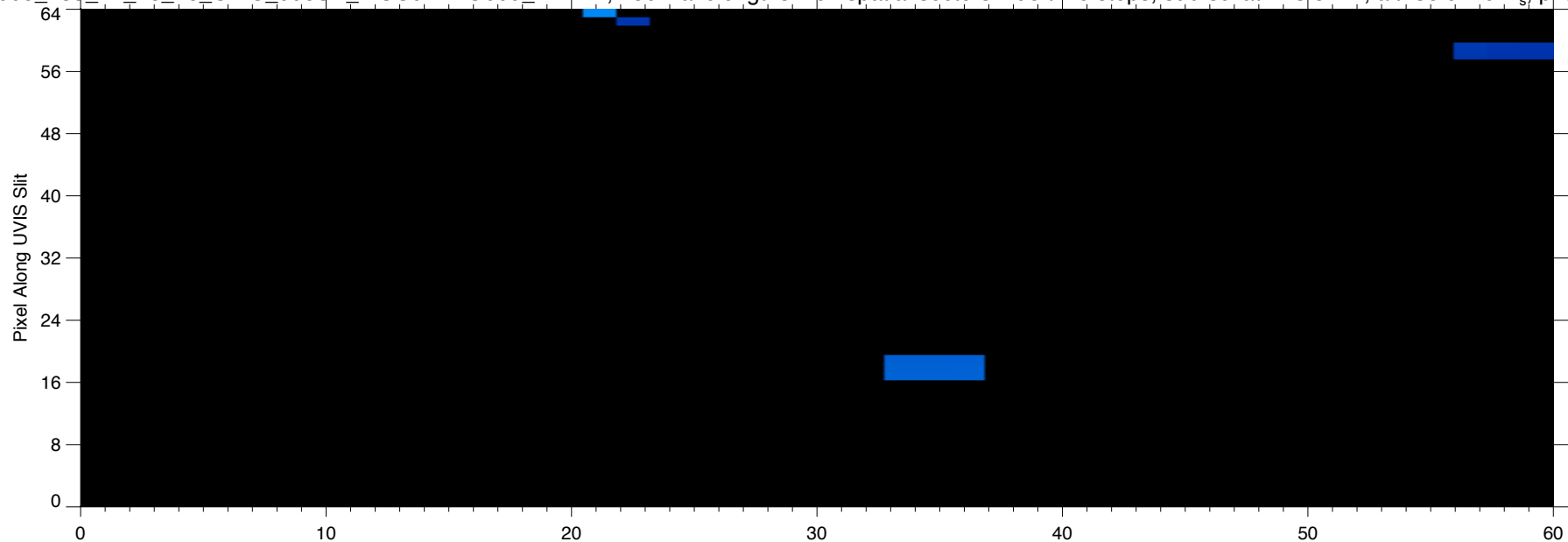
EUV2005\_133\_14\_28\_18\_UVIS\_008SA\_MOS07APO009\_PRIME, 256 wavelengths x 64 spatial sectors x 98 time steps, sub-sc lat=-13.5744, alt=38.9149 R<sub>s</sub> phase=60.7663



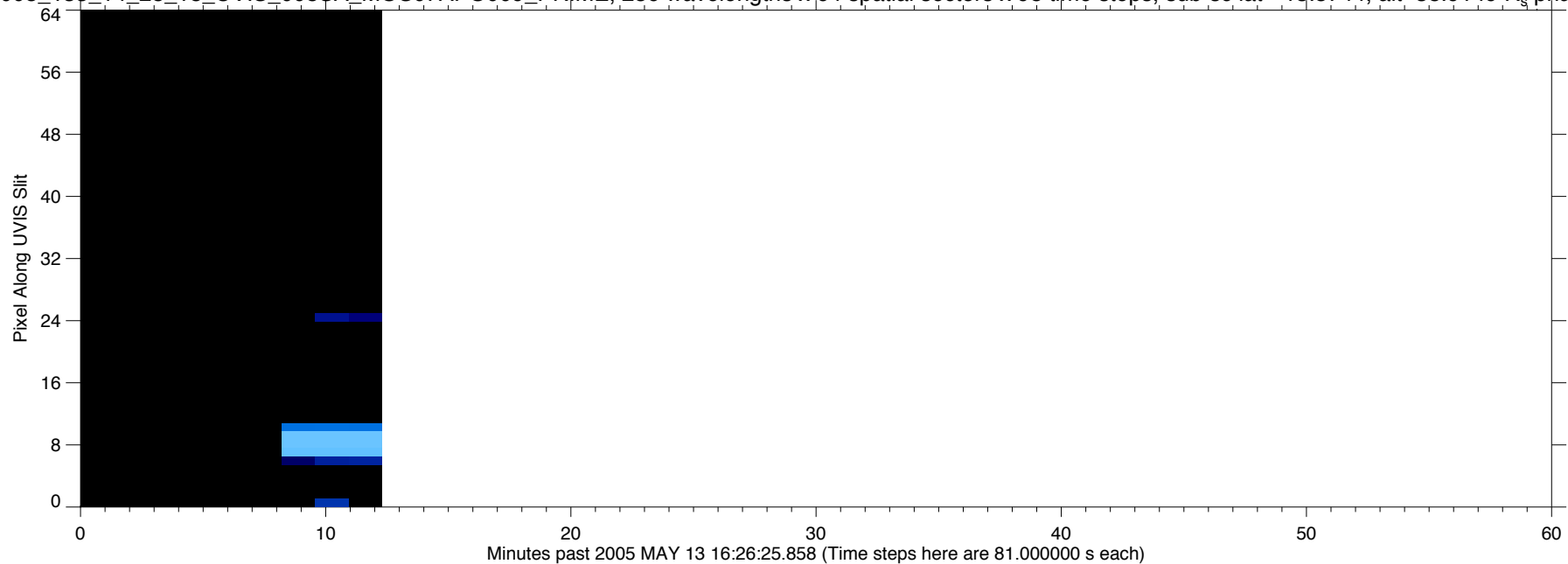
EUV2005\_133\_14\_28\_18\_UVIS\_008SA\_MOS07APO009\_PRIME, 256 wavelengths x 64 spatial sectors x 98 time steps, sub-sc lat=-13.5744, alt=38.9149 R<sub>s</sub>, phase=60.7663



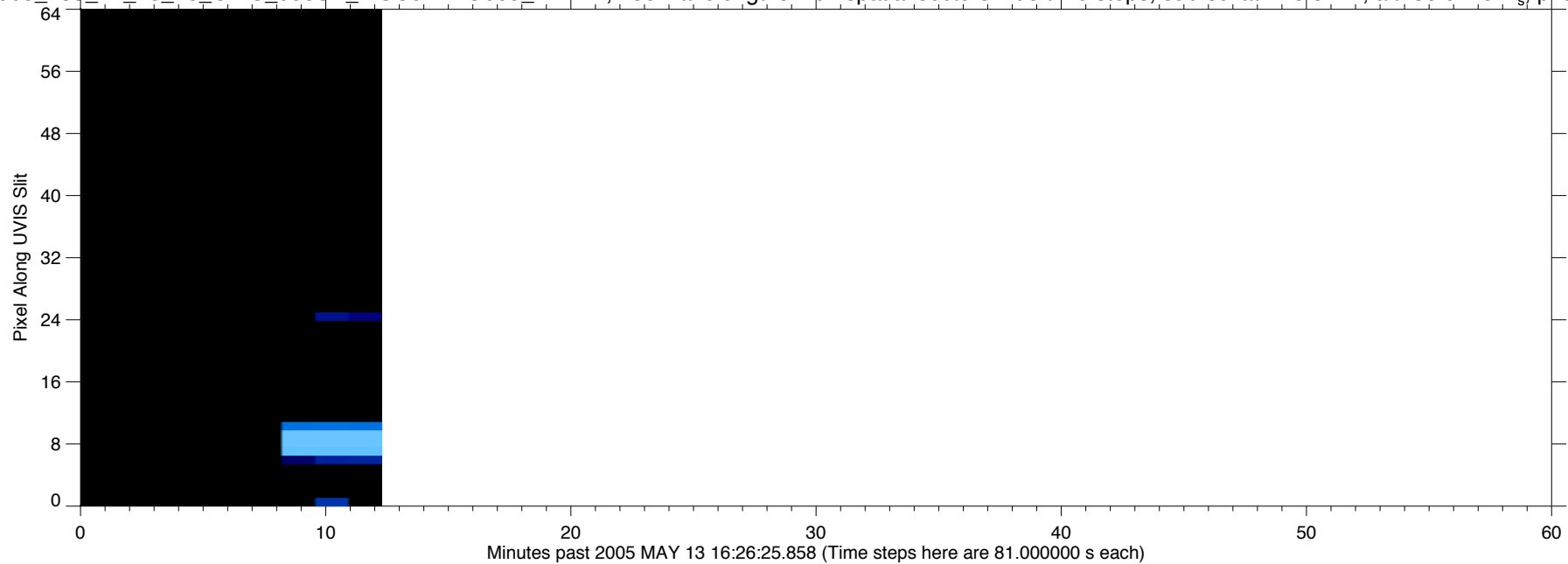
EUV2005\_133\_14\_28\_18\_UVIS\_008SA\_MOS07APO009\_PRIME, 256 wavelengths x 64 spatial sectors x 98 time steps, sub-sc lat=-13.5744, alt=38.9149 R<sub>s</sub>, phase=60.7663



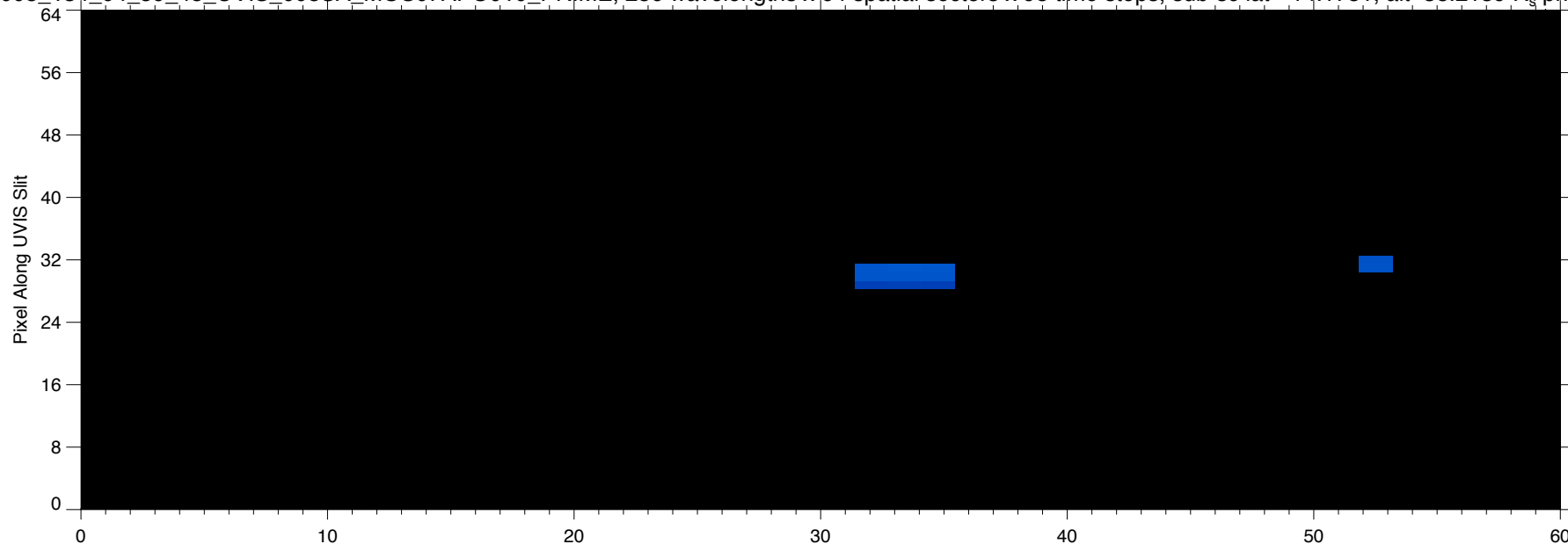
EUV2005\_133\_14\_28\_18\_UVIS\_008SA\_MOS07APO009\_PRIME, 256 wavelengths x 64 spatial sectors x 98 time steps, sub-sc lat=-13.5744, alt=38.9149 R<sub>s</sub>, phase=60.7663



EUV2005\_133\_14\_28\_18\_UVIS\_008SA\_MOS07APO009\_PRIME, 256 wavelengths x 64 spatial sectors x 98 time steps, sub-sc lat=-13.5744, alt=38.9149 R<sub>s</sub>, phase=60.7663

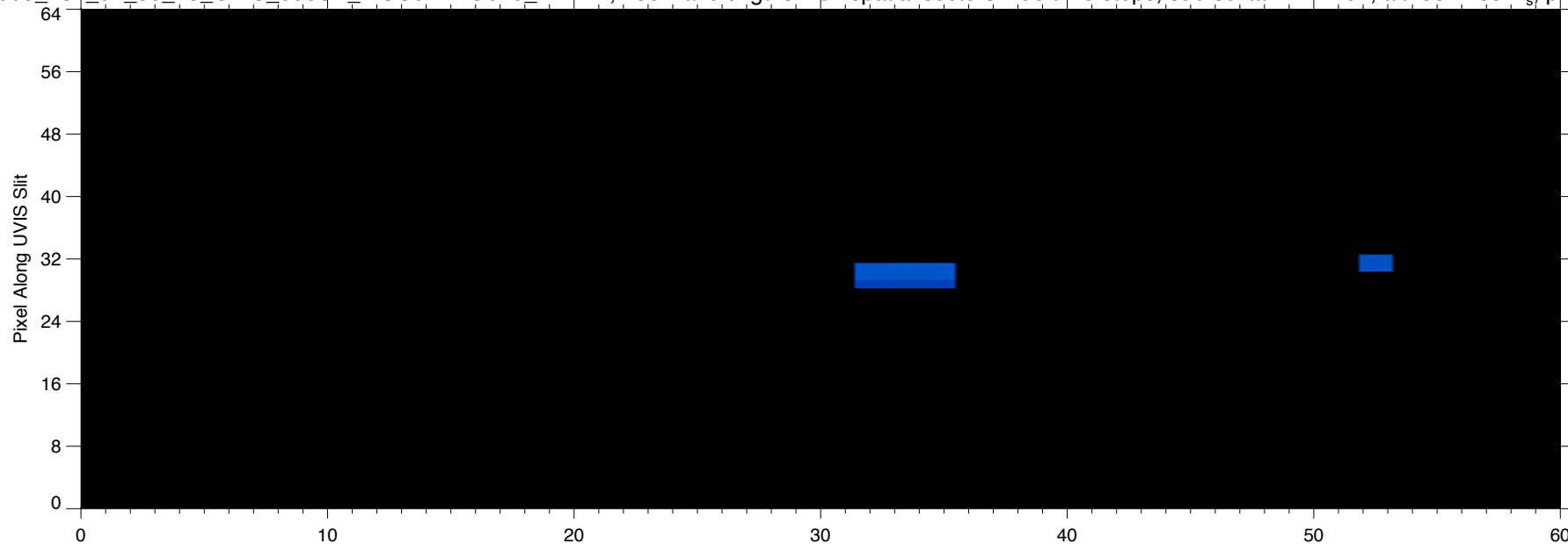


EUV2005\_134\_04\_59\_45\_UVIS\_008SA\_MOS07APO010\_PRIME, 256 wavelengths x 64 spatial sectors x 98 time steps, sub-sc lat=-14.1751, alt=38.2139 R<sub>s</sub>, phase=58.7490



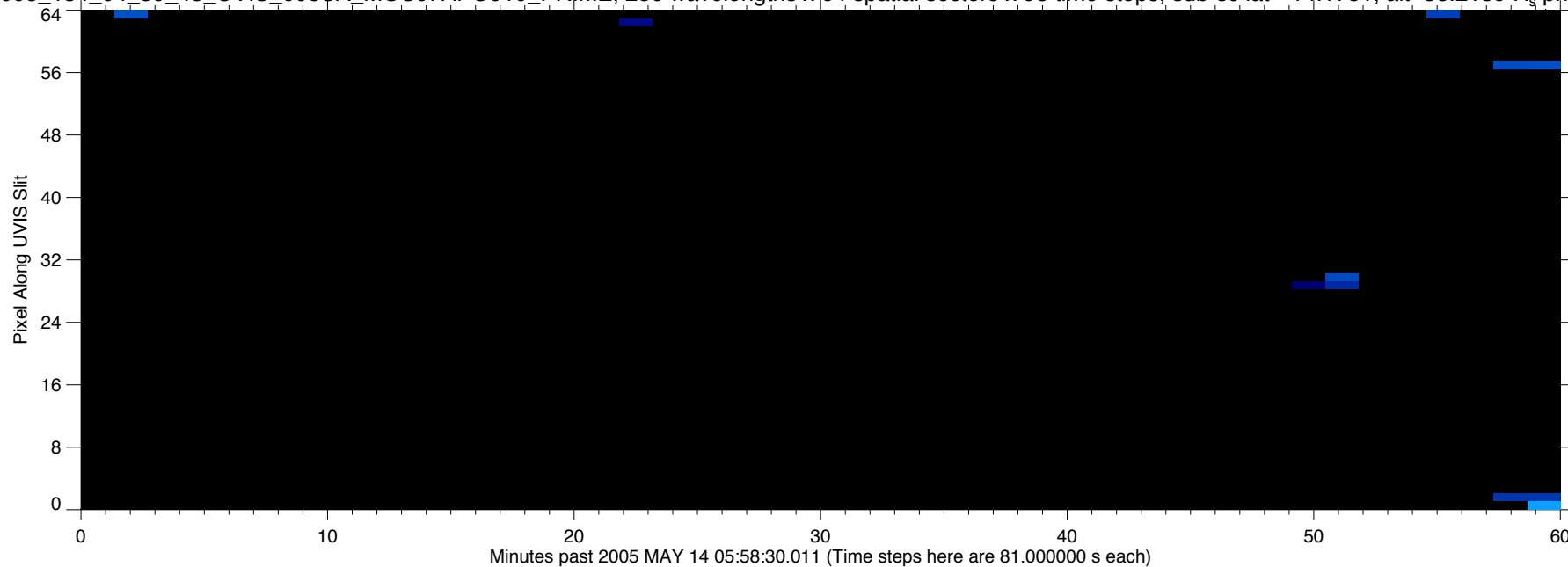
Minutes past 2005 MAY 14 04:59:06.011 (Time steps here are 81.000000 s each)

EUV2005\_134\_04\_59\_45\_UVIS\_008SA\_MOS07APO010\_PRIME, 256 wavelengths x 64 spatial sectors x 98 time steps, sub-sc lat=-14.1751, alt=38.2139 R<sub>s</sub>, phase=58.7490



Minutes past 2005 MAY 14 04:59:06.011 (Time steps here are 81.000000 s each)

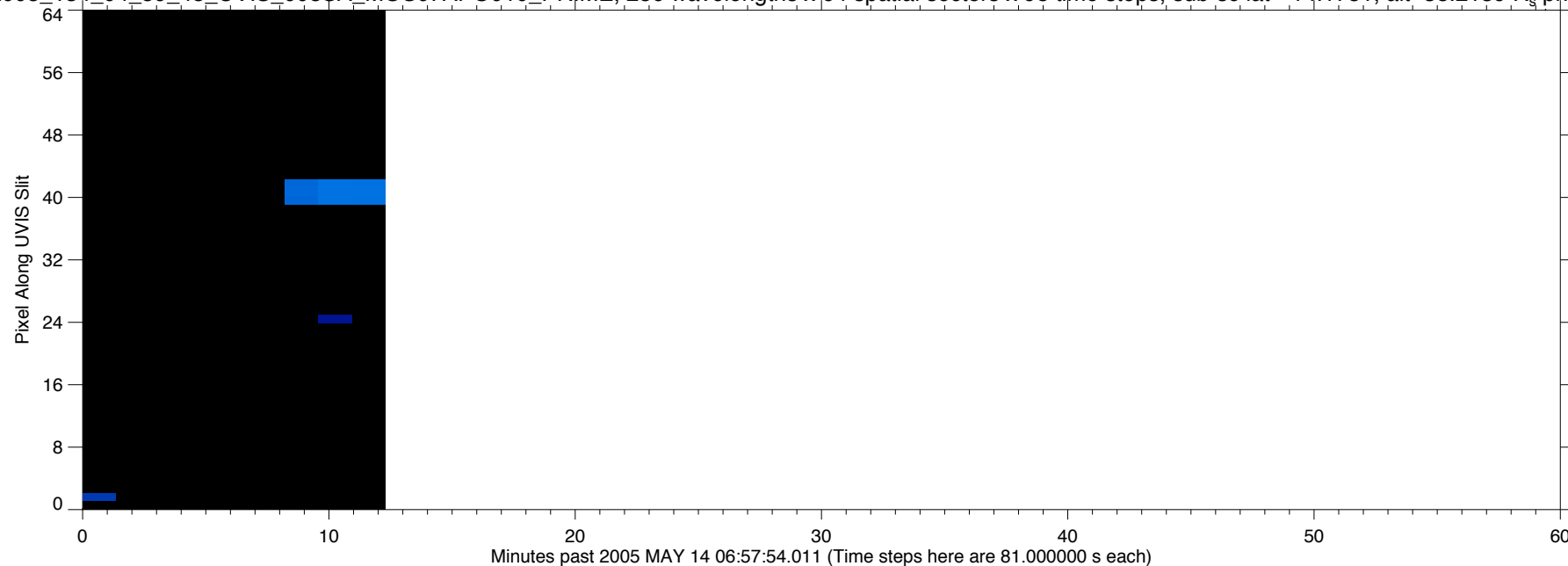
EUV2005\_134\_04\_59\_45\_UVIS\_008SA\_MOS07APO010\_PRIME, 256 wavelengths x 64 spatial sectors x 98 time steps, sub-sc lat=-14.1751, alt=38.2139 R<sub>s</sub>, phase=58.7490



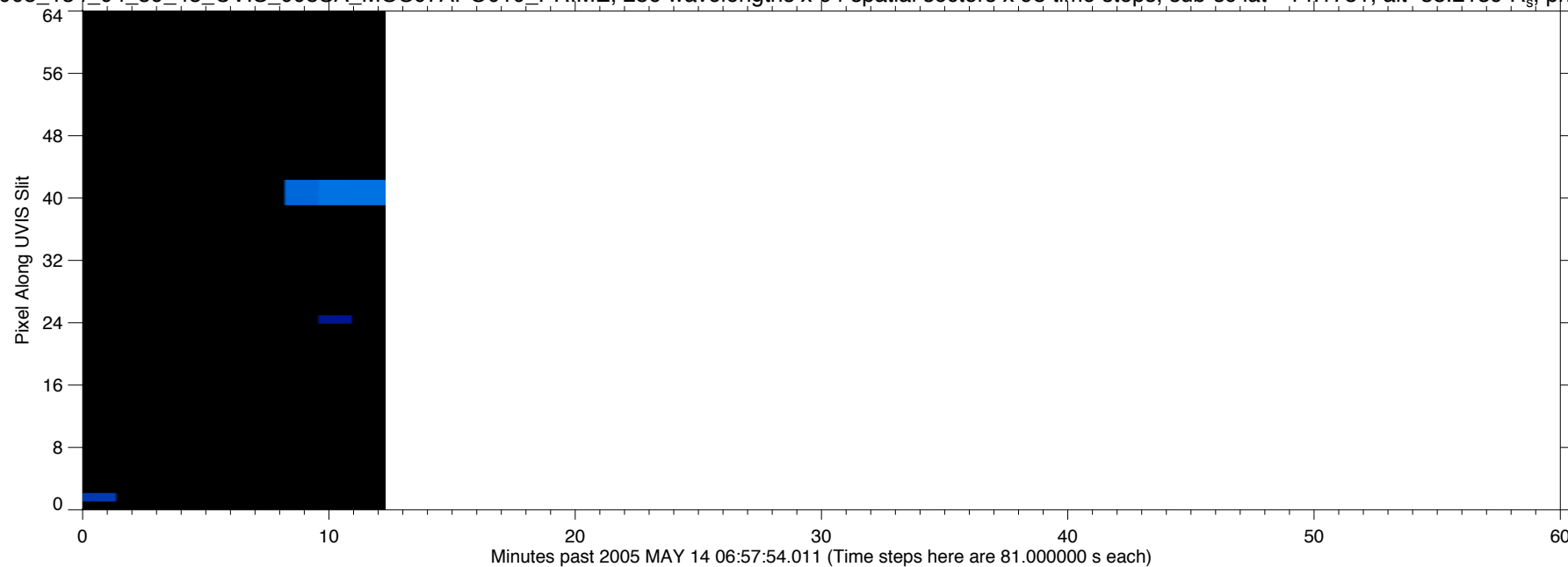
EUV2005\_134\_04\_59\_45\_UVIS\_008SA\_MOS07APO010\_PRIME, 256 wavelengths x 64 spatial sectors x 98 time steps, sub-sc lat=-14.1751, alt=38.2139 R<sub>s</sub>, phase=58.7490



EUV2005\_134\_04\_59\_45\_UVIS\_008SA\_MOS07APO010\_PRIME, 256 wavelengths x 64 spatial sectors x 98 time steps, sub-sc lat=-14.1751, alt=38.2139 R<sub>s</sub>, phase=58.7490

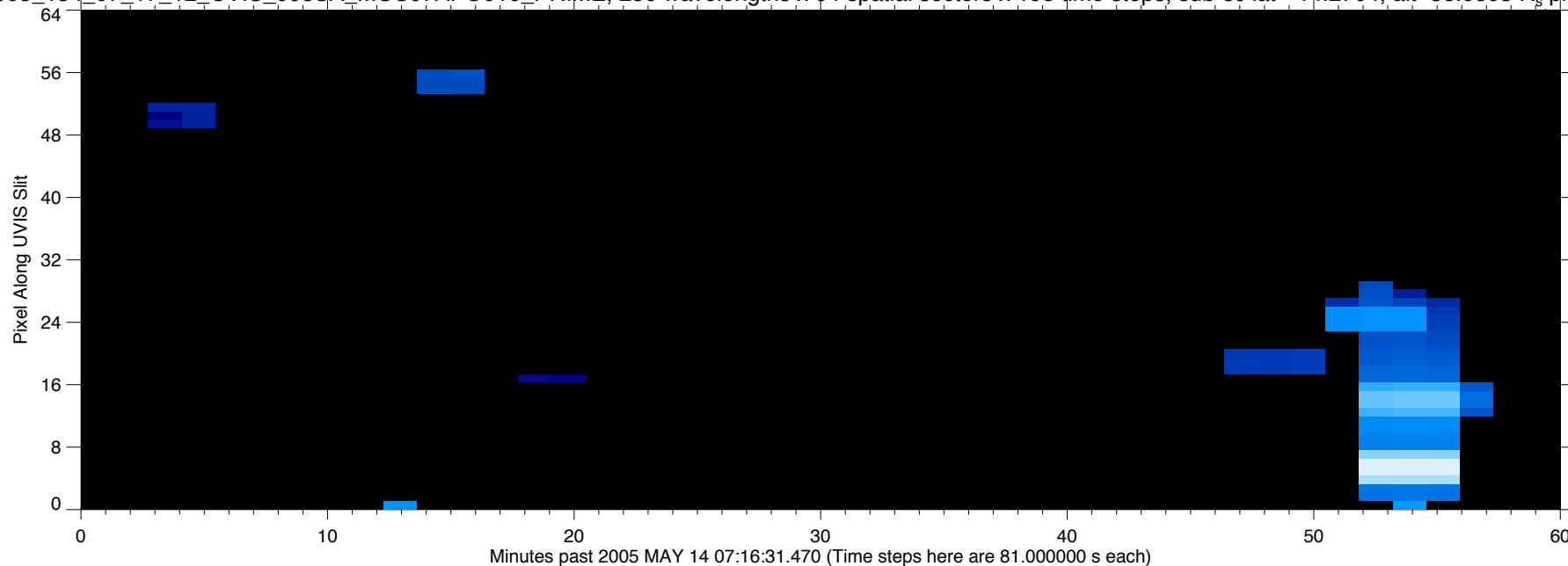


EUV2005\_134\_04\_59\_45\_UVIS\_008SA\_MOS07APO010\_PRIME, 256 wavelengths x 64 spatial sectors x 98 time steps, sub-sc lat=-14.1751, alt=38.2139 R<sub>s</sub>, phase=58.7490





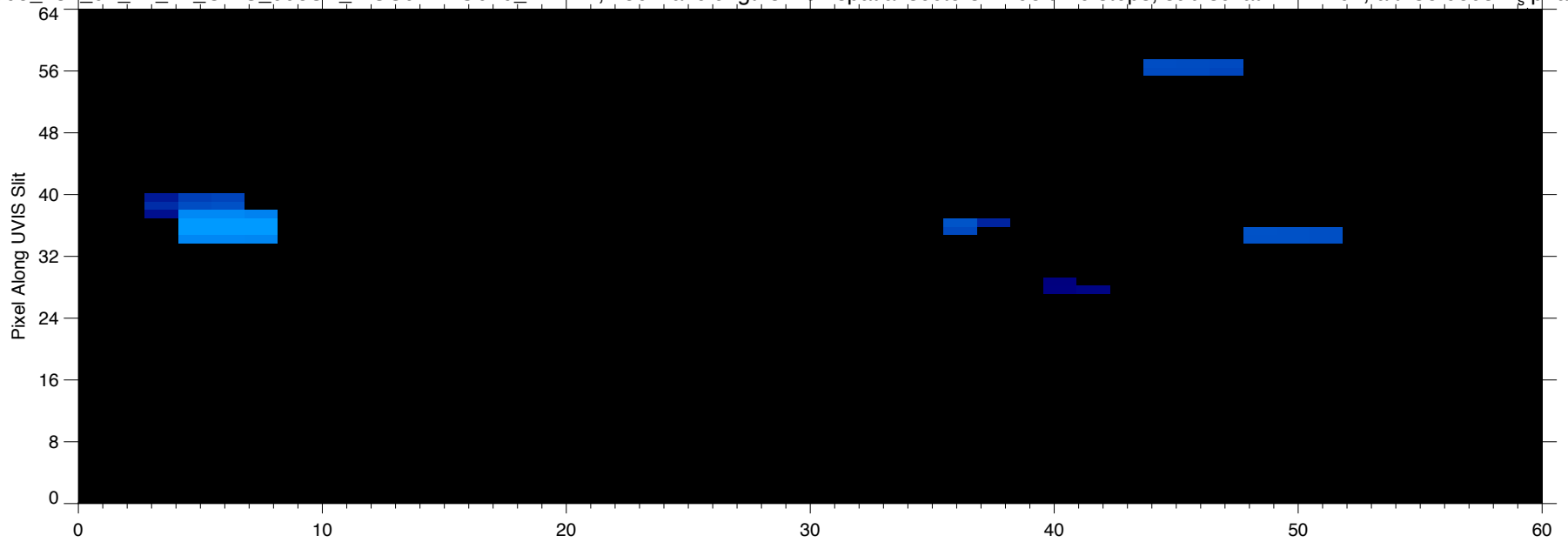
EUV2005\_134\_07\_17\_12\_UVIS\_008SA\_MOS07APO010\_PRIME, 256 wavelengths x 64 spatial sectors x 198 time steps, sub-sc lat=-14.2704, alt=38.0803 R<sub>s</sub> phase=58.4237



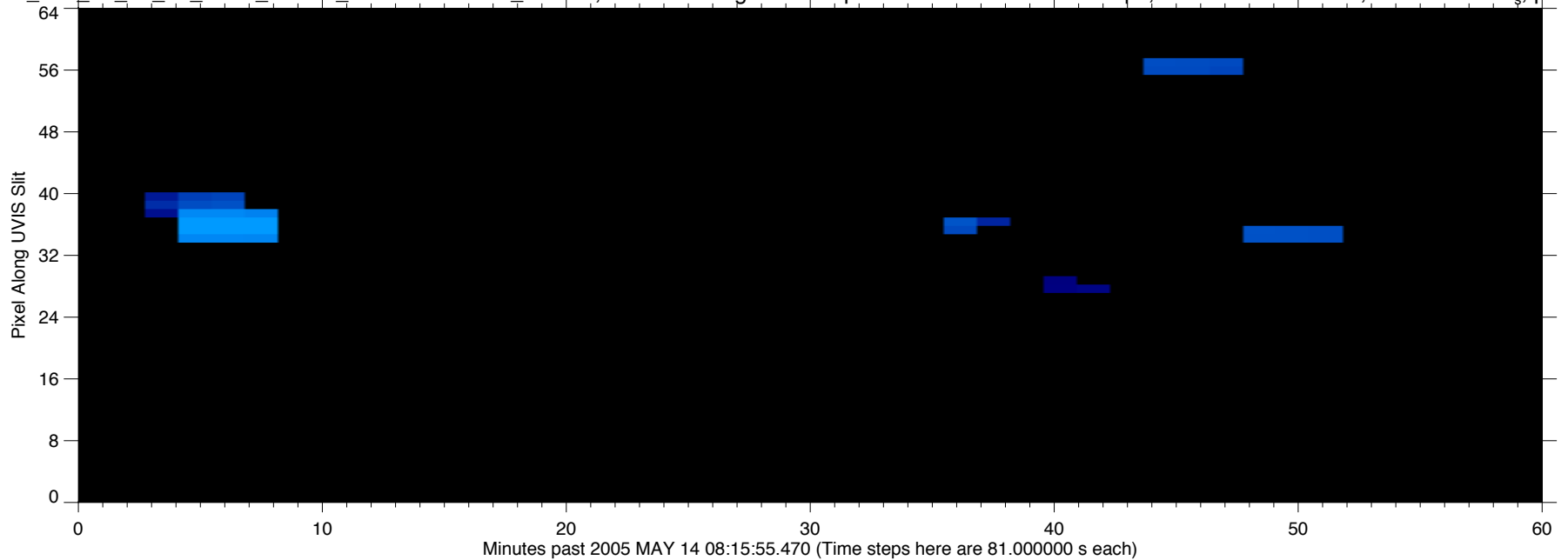
EUV2005\_134\_07\_17\_12\_UVIS\_008SA\_MOS07APO010\_PRIME, 256 wavelengths x 64 spatial sectors x 198 time steps, sub-sc lat=-14.2704, alt=38.0803 R<sub>s</sub> phase=58.4237



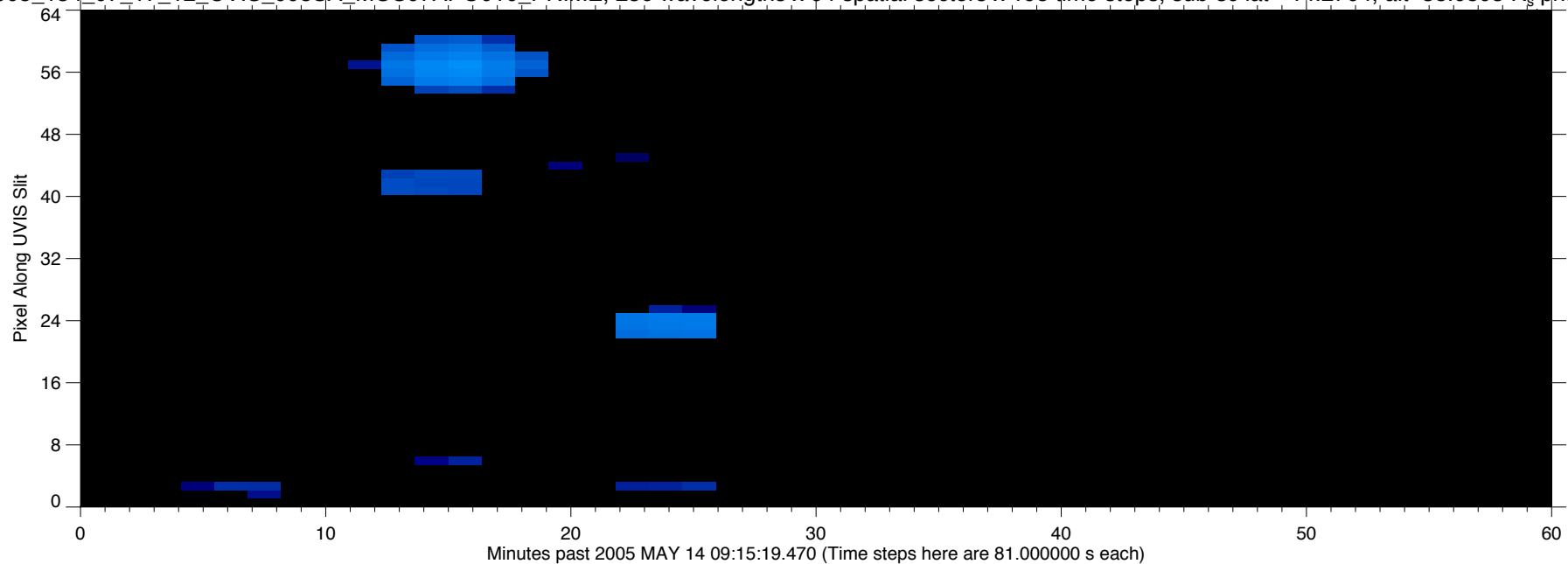
EUV2005\_134\_07\_17\_12\_UVIS\_008SA\_MOS07APO010\_PRIME, 256 wavelengths x 64 spatial sectors x 198 time steps, sub-sc lat=-14.2704, alt=38.0803 R<sub>s</sub>, phase=58.4237



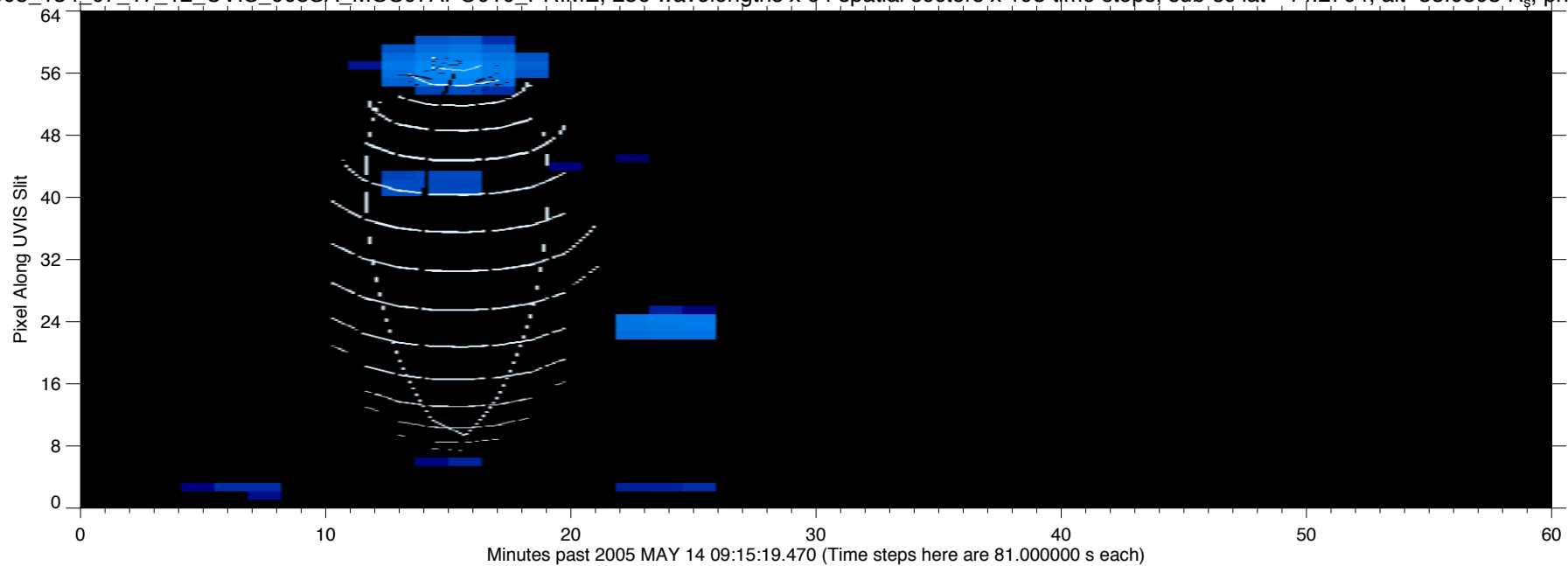
EUV2005\_134\_07\_17\_12\_UVIS\_008SA\_MOS07APO010\_PRIME, 256 wavelengths x 64 spatial sectors x 198 time steps, sub-sc lat=-14.2704, alt=38.0803 R<sub>s</sub>, phase=58.4237



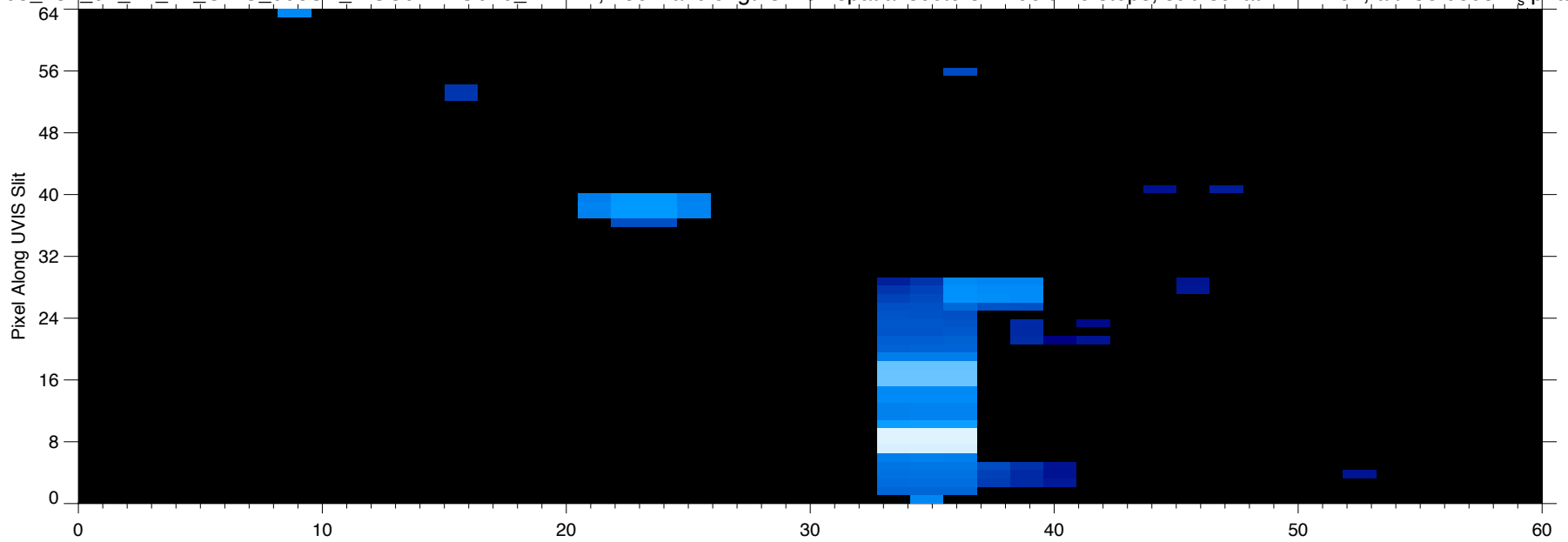
EUV2005\_134\_07\_17\_12\_UVIS\_008SA\_MOS07APO010\_PRIME, 256 wavelengths x 64 spatial sectors x 198 time steps, sub-sc lat=-14.2704, alt=38.0803 R<sub>s</sub>, phase=58.4237



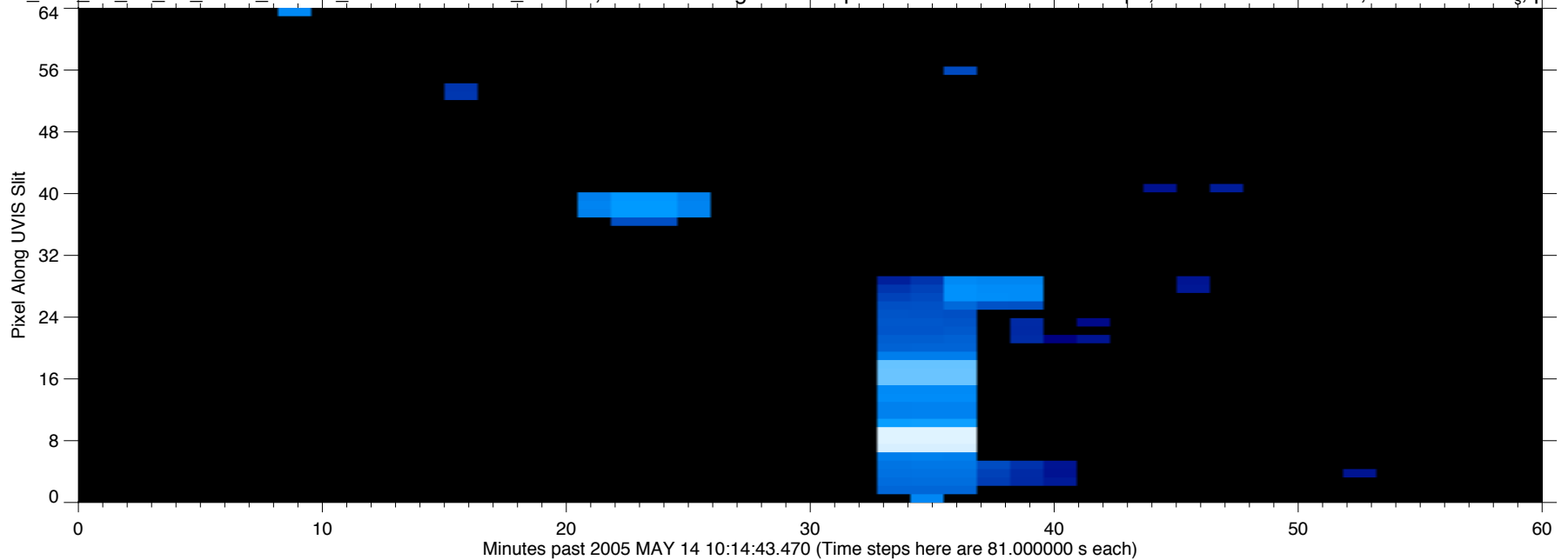
EUV2005\_134\_07\_17\_12\_UVIS\_008SA\_MOS07APO010\_PRIME, 256 wavelengths x 64 spatial sectors x 198 time steps, sub-sc lat=-14.2704, alt=38.0803 R<sub>s</sub>, phase=58.4237



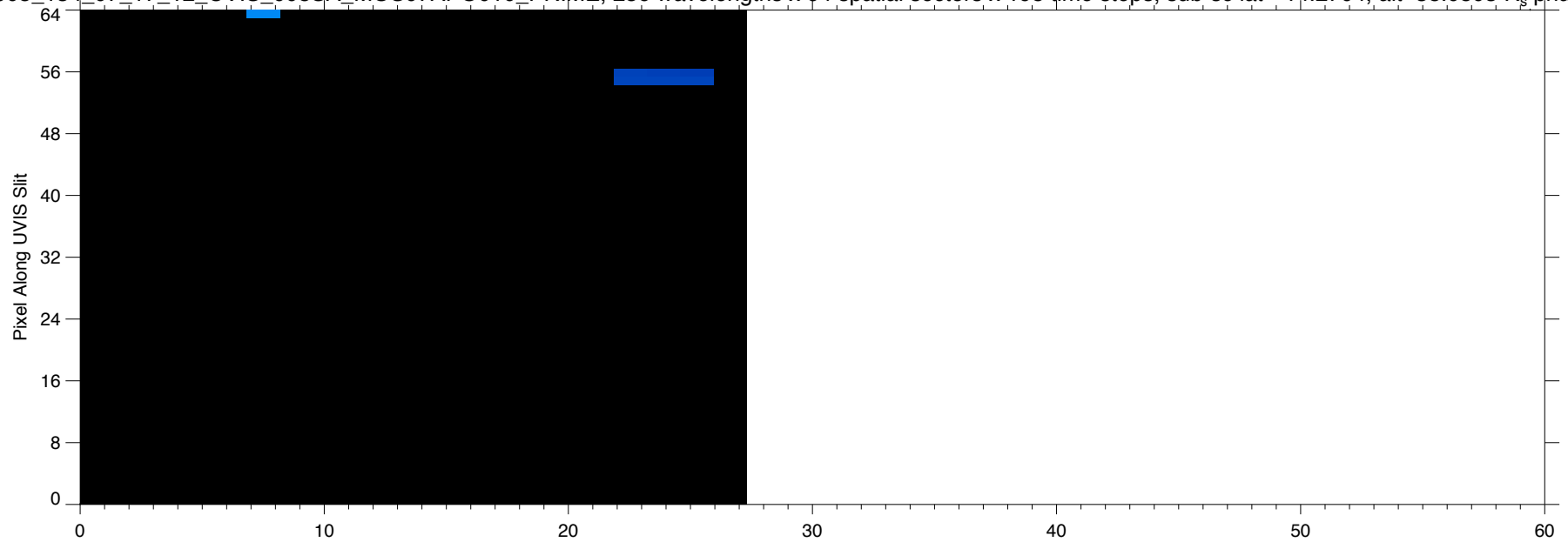
EUV2005\_134\_07\_17\_12\_UVIS\_008SA\_MOS07APO010\_PRIME, 256 wavelengths x 64 spatial sectors x 198 time steps, sub-sc lat=-14.2704, alt=38.0803 R<sub>s</sub>, phase=58.4237



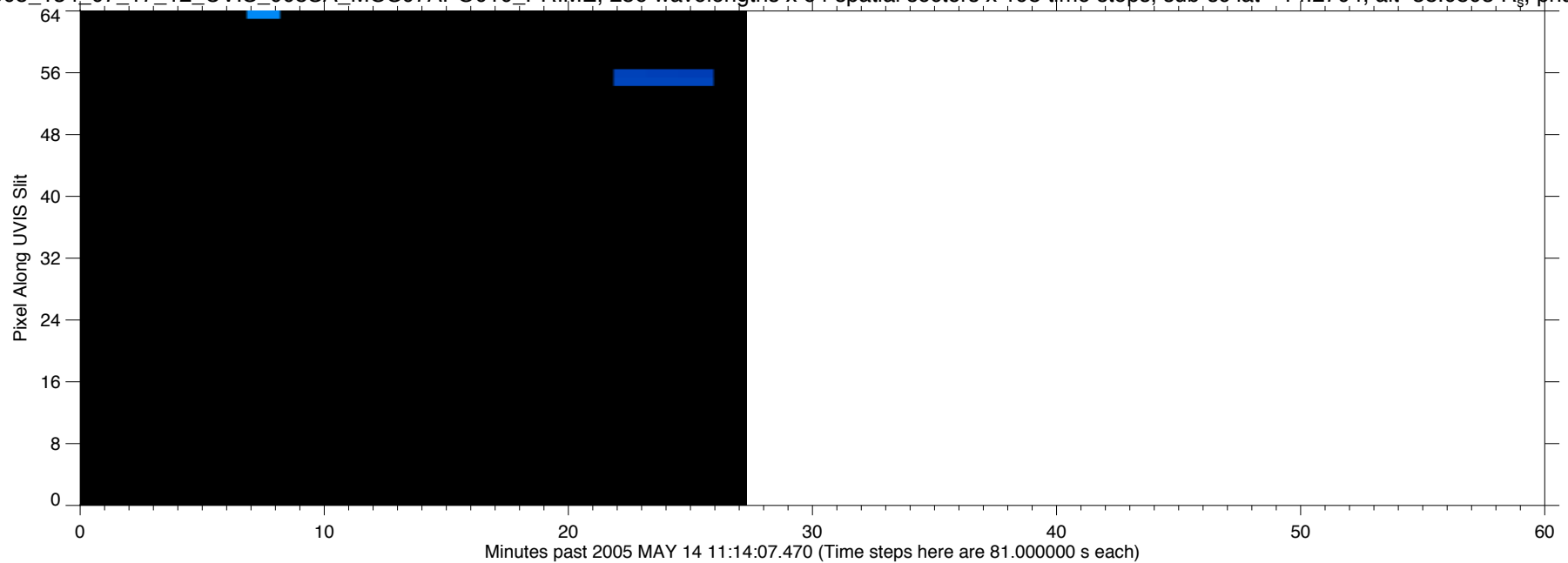
EUV2005\_134\_07\_17\_12\_UVIS\_008SA\_MOS07APO010\_PRIME, 256 wavelengths x 64 spatial sectors x 198 time steps, sub-sc lat=-14.2704, alt=38.0803 R<sub>s</sub>, phase=58.4237



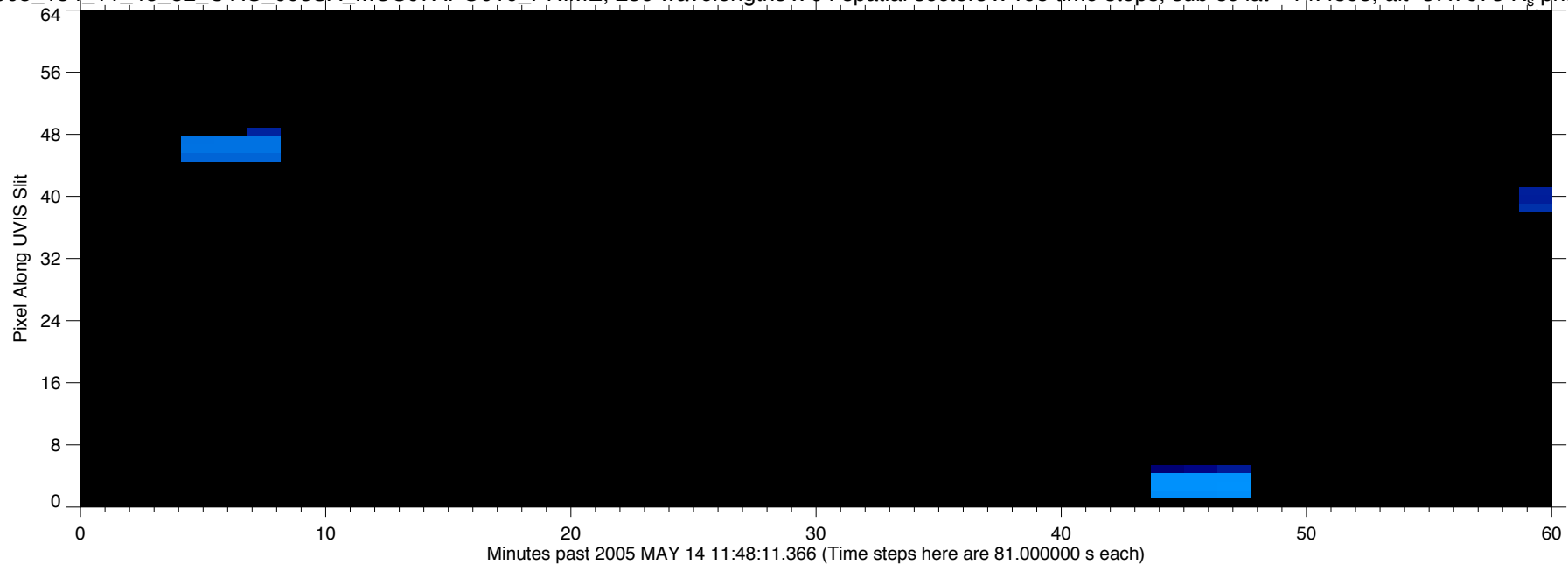
EUV2005\_134\_07\_17\_12\_UVIS\_008SA\_MOS07APO010\_PRIME, 256 wavelengths x 64 spatial sectors x 198 time steps, sub-sc lat=-14.2704, alt=38.0803 R<sub>s</sub>, phase=58.4237



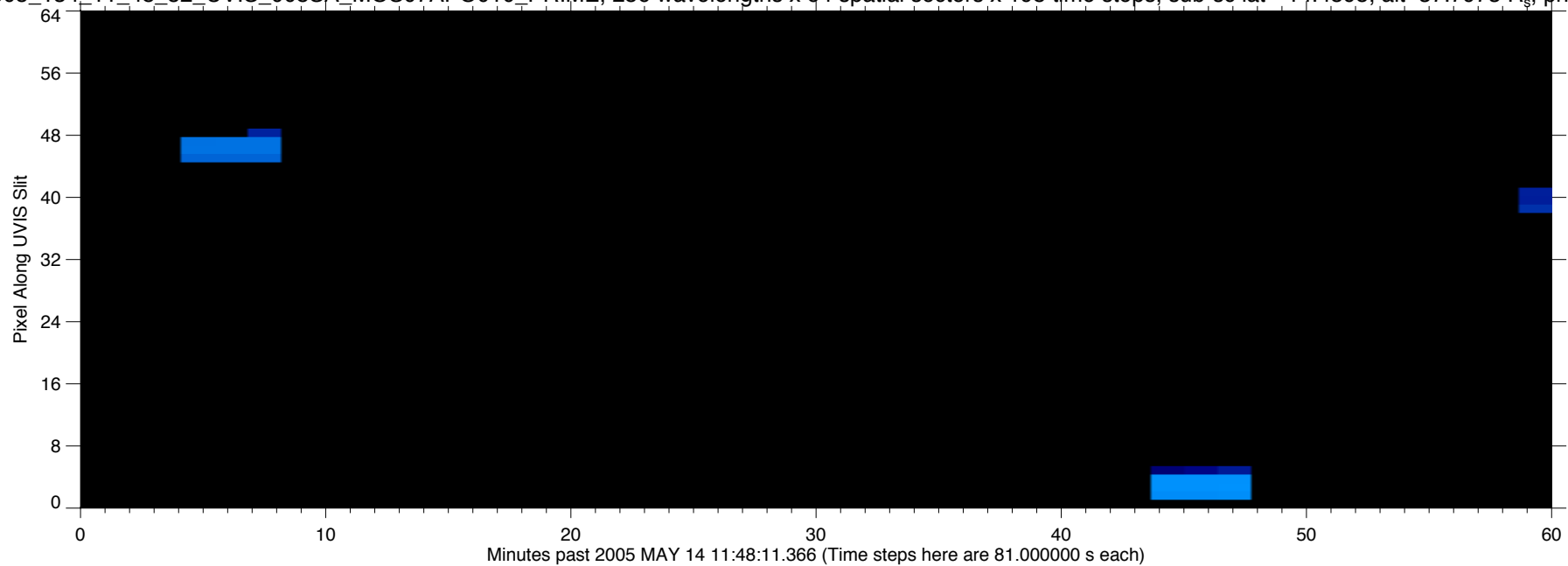
EUV2005\_134\_07\_17\_12\_UVIS\_008SA\_MOS07APO010\_PRIME, 256 wavelengths x 64 spatial sectors x 198 time steps, sub-sc lat=-14.2704, alt=38.0803 R<sub>s</sub>, phase=58.4237



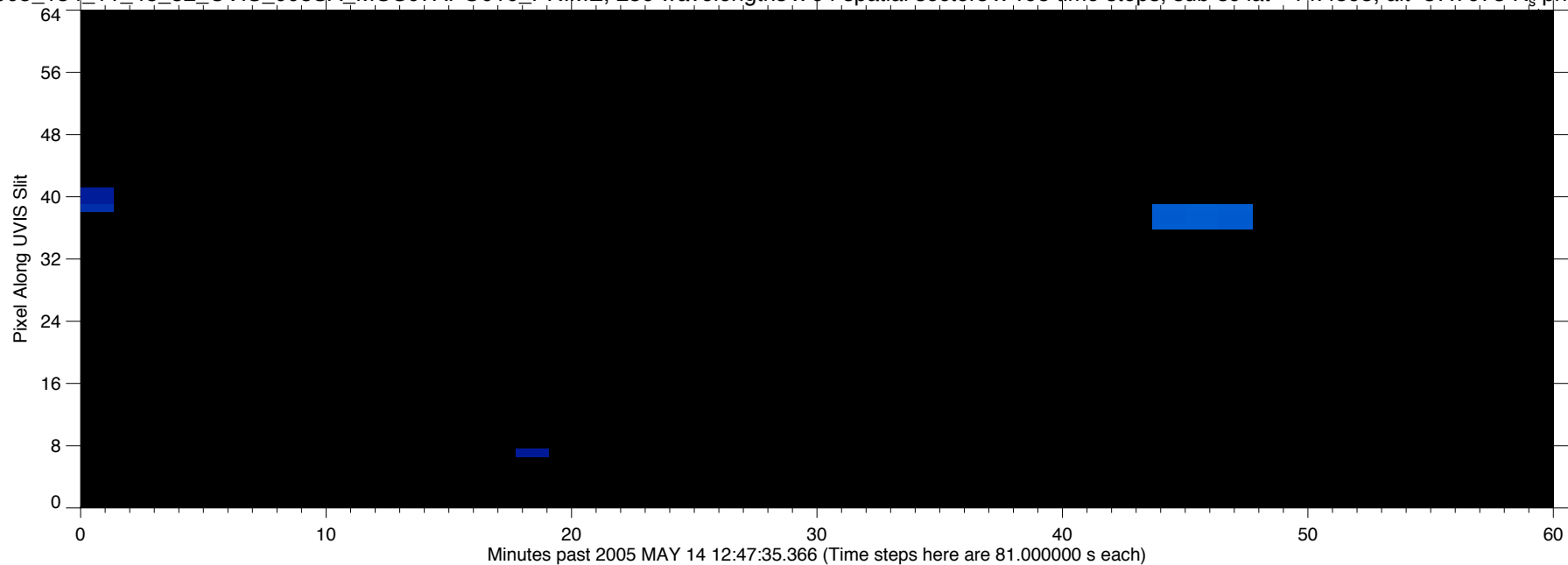
EUV2005\_134\_11\_48\_52\_UVIS\_008SA\_MOS07APO010\_PRIME, 256 wavelengths x 64 spatial sectors x 198 time steps, sub-sc lat=-14.4595, alt=37.7973 R<sub>s</sub>, phase=57.7736



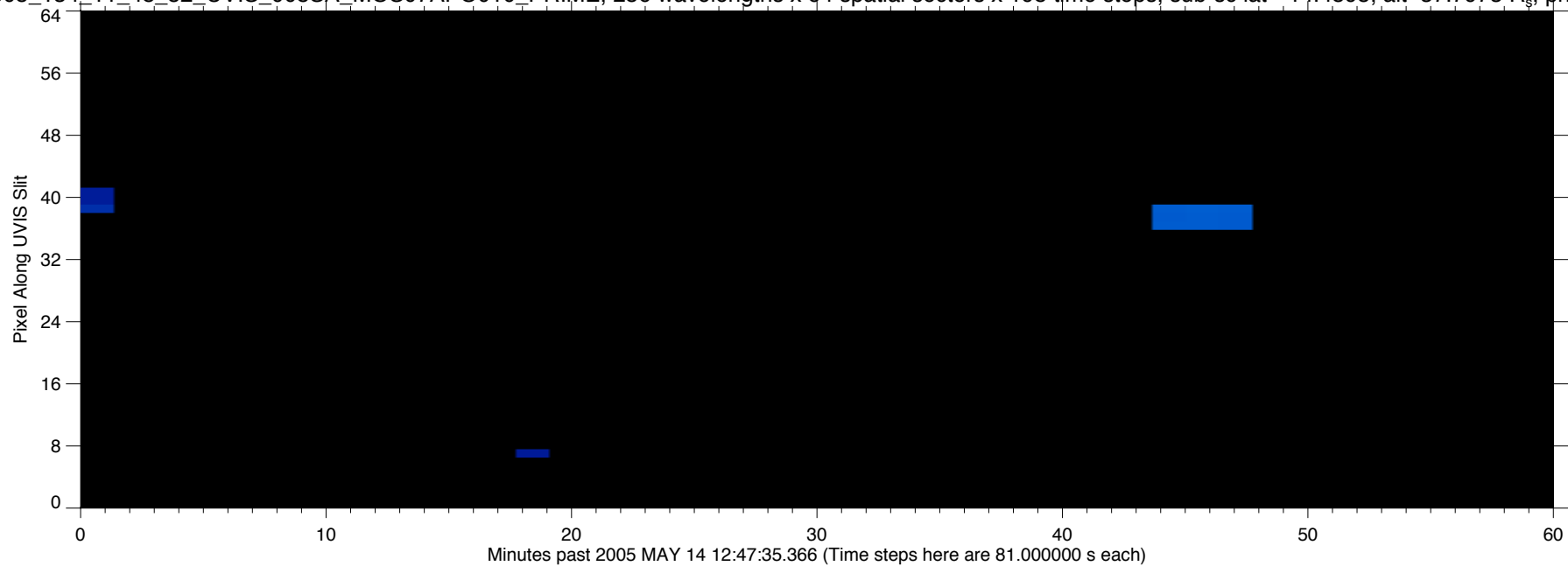
EUV2005\_134\_11\_48\_52\_UVIS\_008SA\_MOS07APO010\_PRIME, 256 wavelengths x 64 spatial sectors x 198 time steps, sub-sc lat=-14.4595, alt=37.7973 R<sub>s</sub>, phase=57.7736



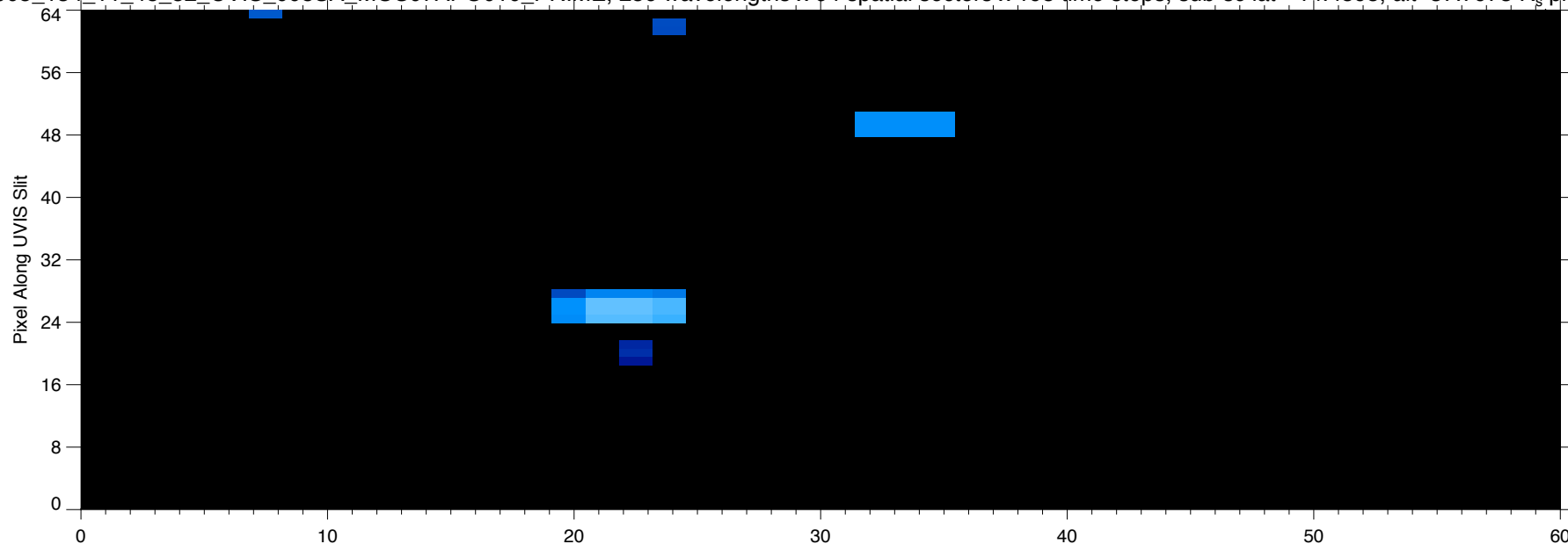
EUV2005\_134\_11\_48\_52\_UVIS\_008SA\_MOS07APO010\_PRIME, 256 wavelengths x 64 spatial sectors x 198 time steps, sub-sc lat=-14.4595, alt=37.7973 R<sub>s</sub>, phase=57.7736



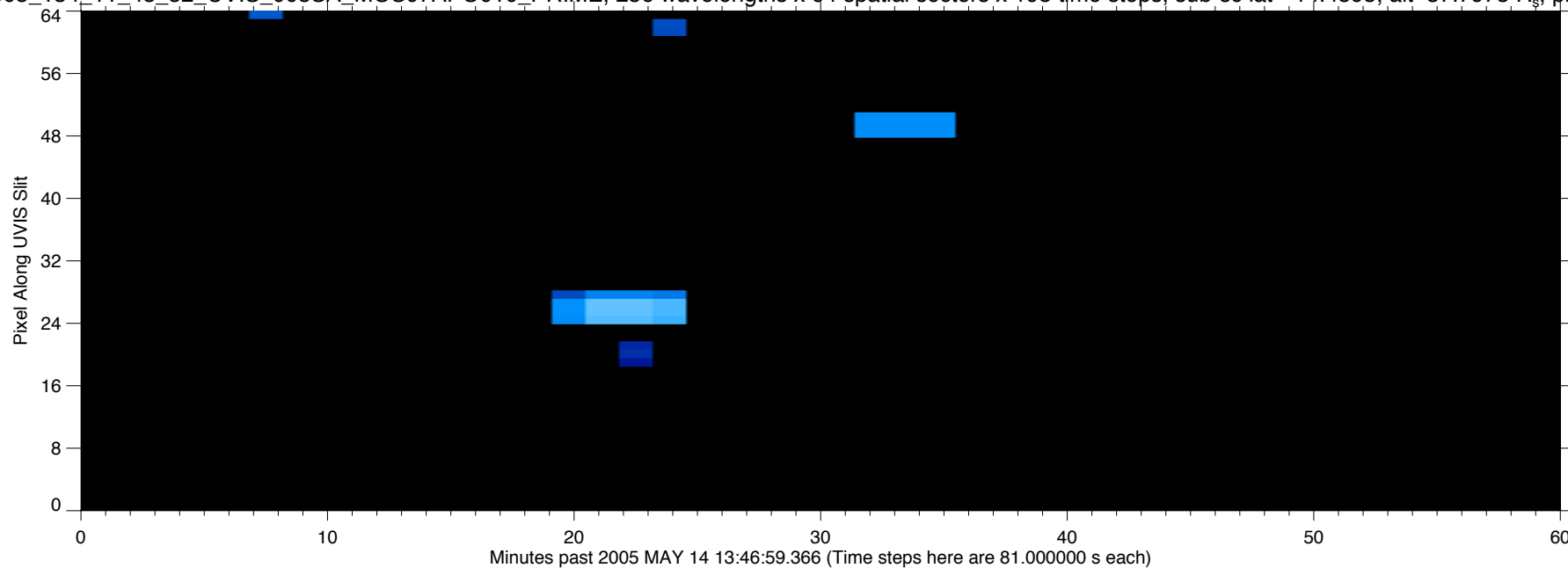
EUV2005\_134\_11\_48\_52\_UVIS\_008SA\_MOS07APO010\_PRIME, 256 wavelengths x 64 spatial sectors x 198 time steps, sub-sc lat=-14.4595, alt=37.7973 R<sub>s</sub>, phase=57.7736



EUV2005\_134\_11\_48\_52\_UVIS\_008SA\_MOS07APO010\_PRIME, 256 wavelengths x 64 spatial sectors x 198 time steps, sub-sc lat=-14.4595, alt=37.7973 R<sub>s</sub>, phase=57.7736

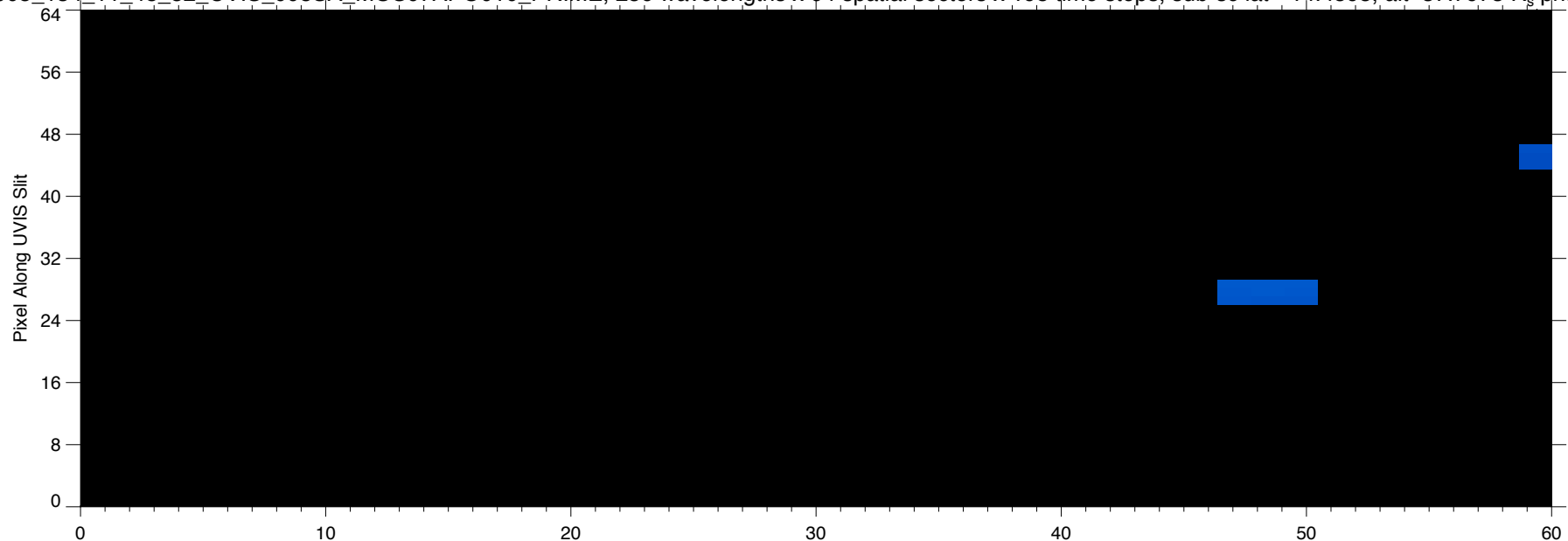


EUV2005\_134\_11\_48\_52\_UVIS\_008SA\_MOS07APO010\_PRIME, 256 wavelengths x 64 spatial sectors x 198 time steps, sub-sc lat=-14.4595, alt=37.7973 R<sub>s</sub>, phase=57.7736

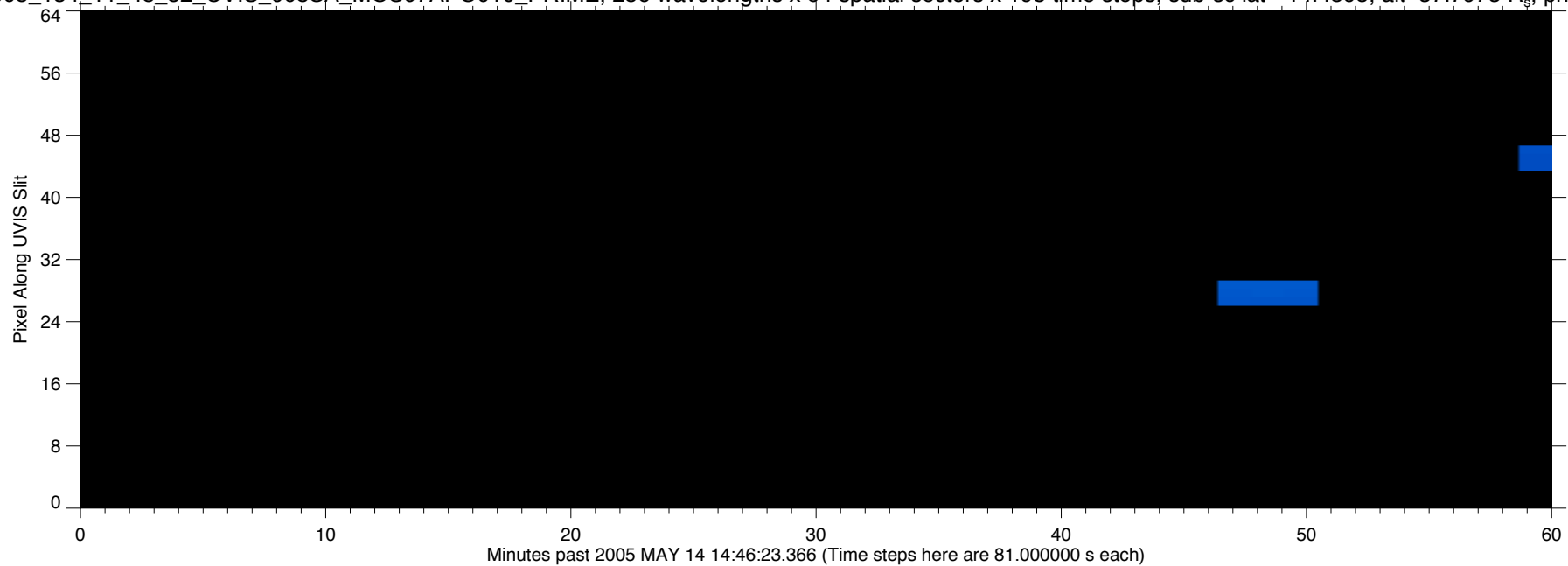




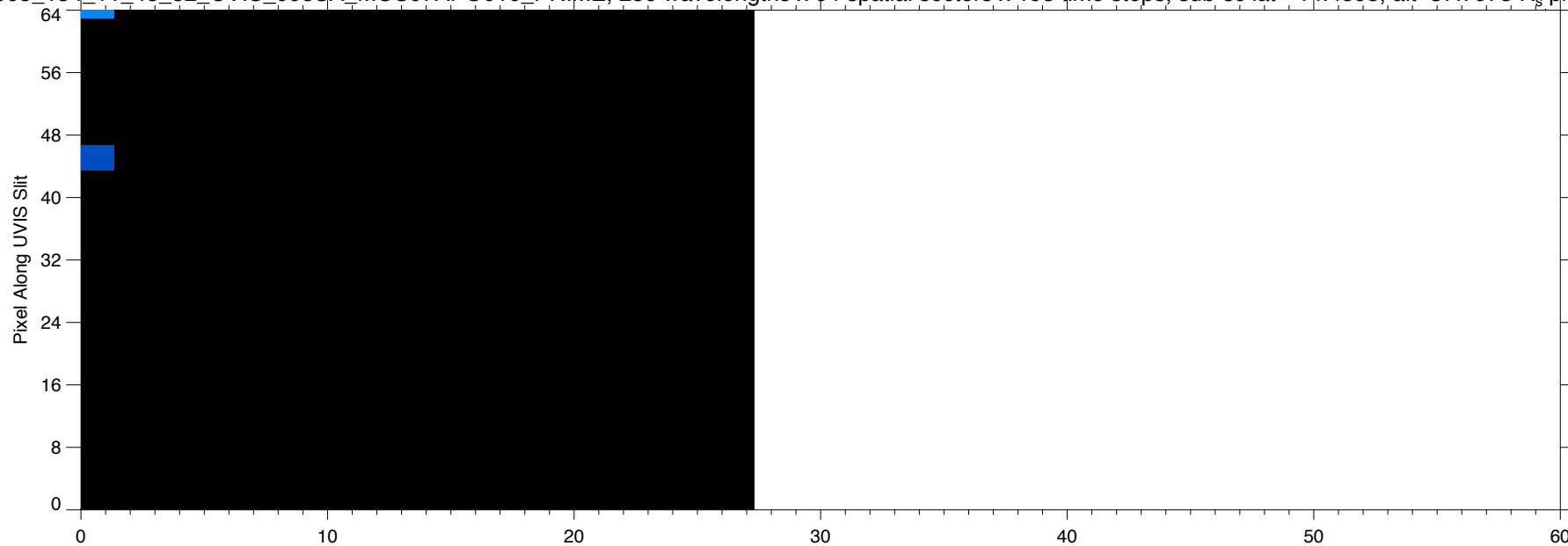
EUV2005\_134\_11\_48\_52\_UVIS\_008SA\_MOS07APO010\_PRIME, 256 wavelengths x 64 spatial sectors x 198 time steps, sub-sc lat=-14.4595, alt=37.7973 R<sub>s</sub>, phase=57.7736



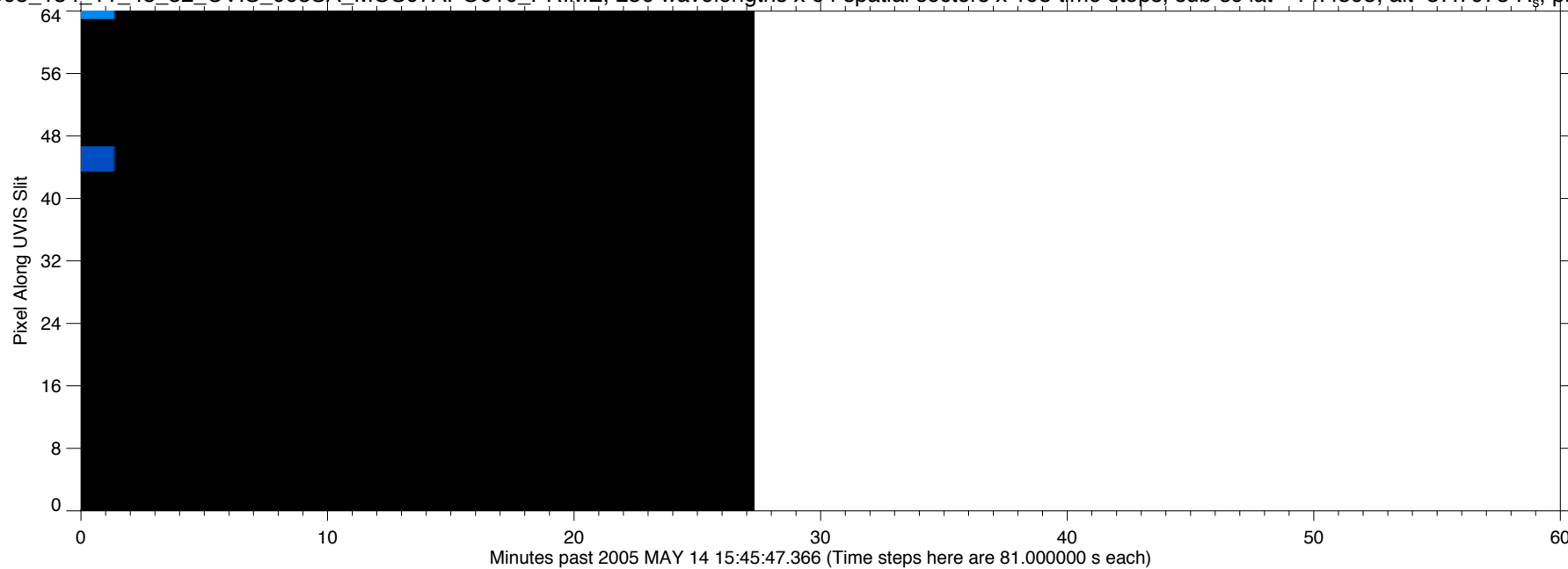
EUV2005\_134\_11\_48\_52\_UVIS\_008SA\_MOS07APO010\_PRIME, 256 wavelengths x 64 spatial sectors x 198 time steps, sub-sc lat=-14.4595, alt=37.7973 R<sub>s</sub>, phase=57.7736



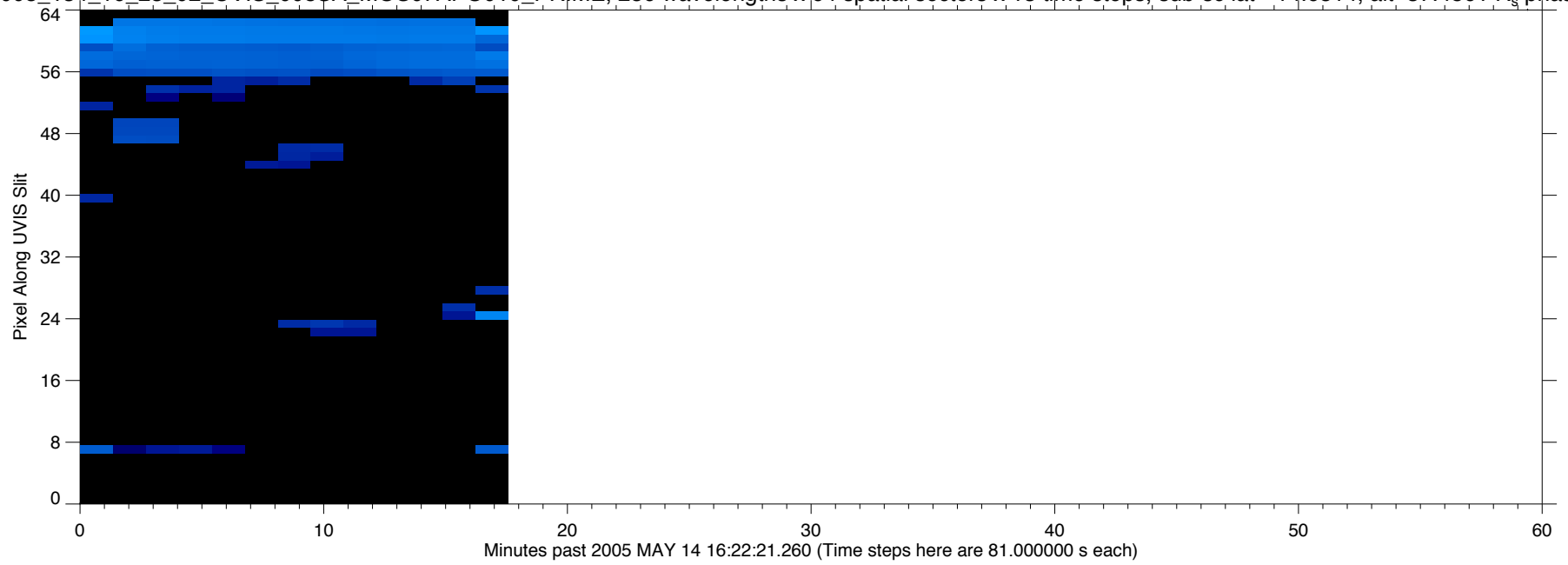
EUV2005\_134\_11\_48\_52\_UVIS\_008SA\_MOS07APO010\_PRIME, 256 wavelengths x 64 spatial sectors x 198 time steps, sub-sc lat=-14.4595, alt=37.7973 R<sub>s</sub>, phase=57.7736



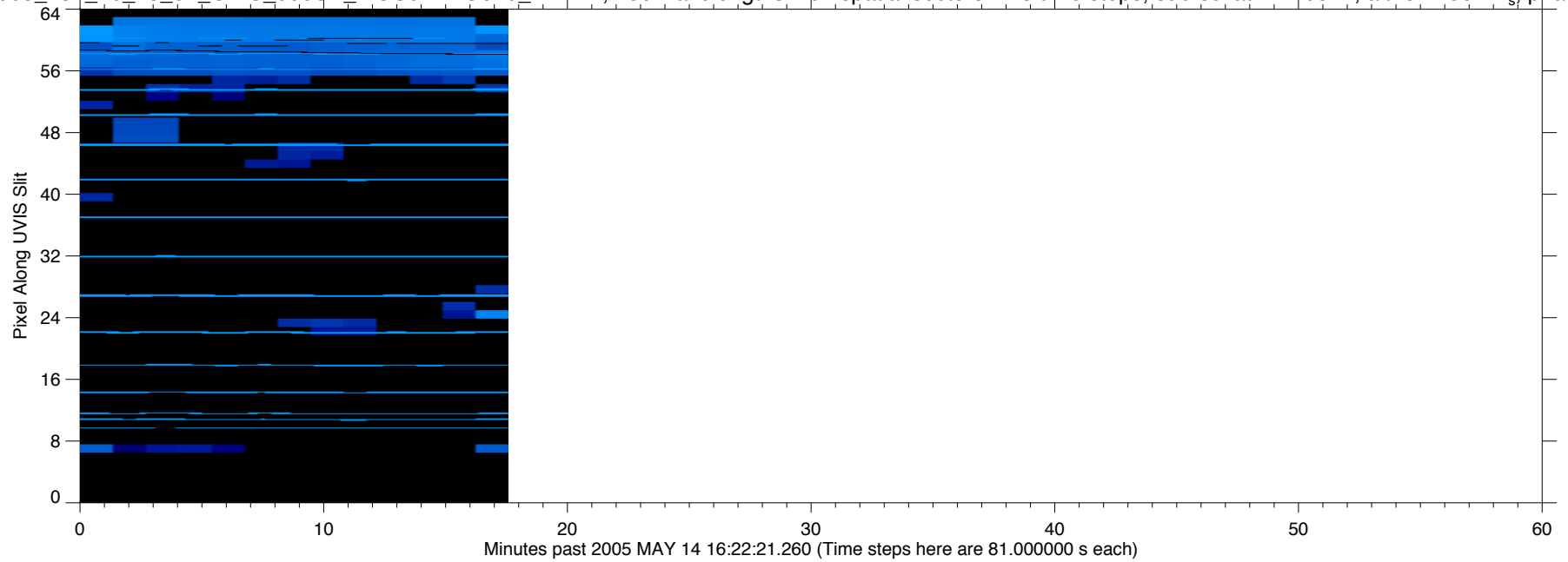
EUV2005\_134\_11\_48\_52\_UVIS\_008SA\_MOS07APO010\_PRIME, 256 wavelengths x 64 spatial sectors x 198 time steps, sub-sc lat=-14.4595, alt=37.7973 R<sub>s</sub>, phase=57.7736



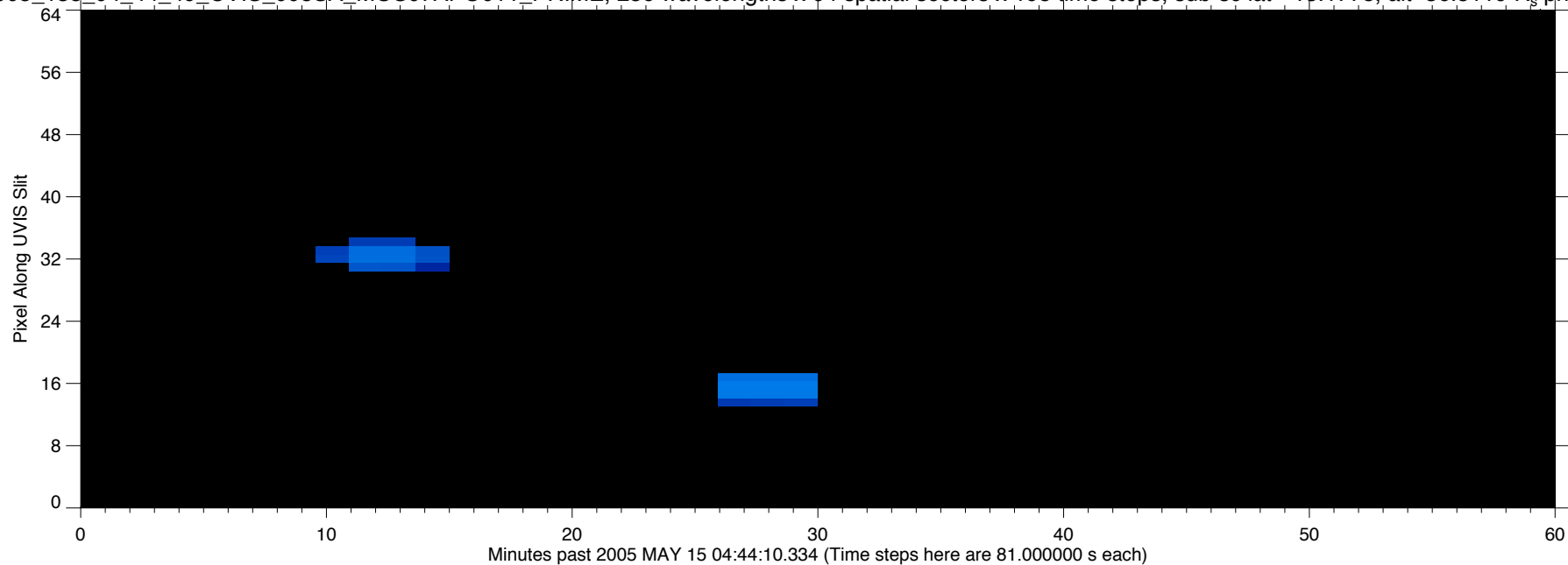
EUV2005\_134\_16\_23\_02\_UVIS\_008SA\_MOS07APO010\_PRIME, 256 wavelengths x 64 spatial sectors x 13 time steps, sub-sc lat=-14.6514, alt=37.4861 R<sub>s</sub>, phase=57.1073



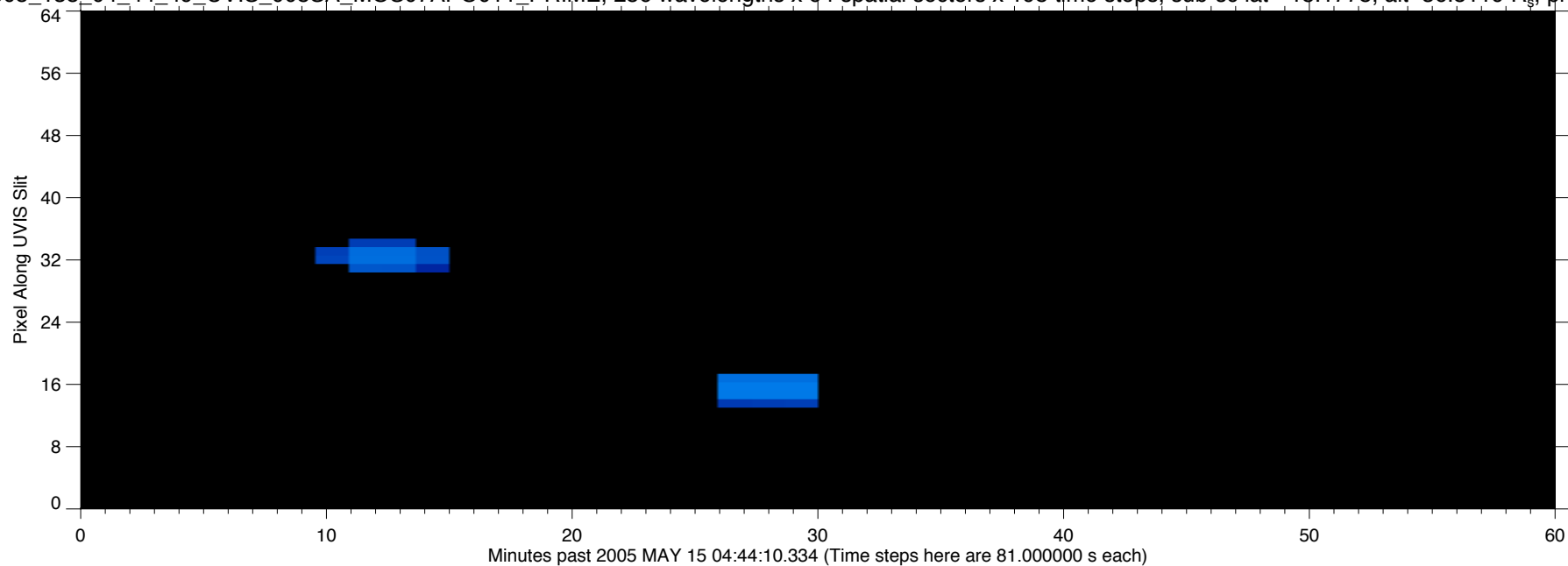
EUV2005\_134\_16\_23\_02\_UVIS\_008SA\_MOS07APO010\_PRIME, 256 wavelengths x 64 spatial sectors x 13 time steps, sub-sc lat=-14.6514, alt=37.4861 R<sub>s</sub>, phase=57.1073



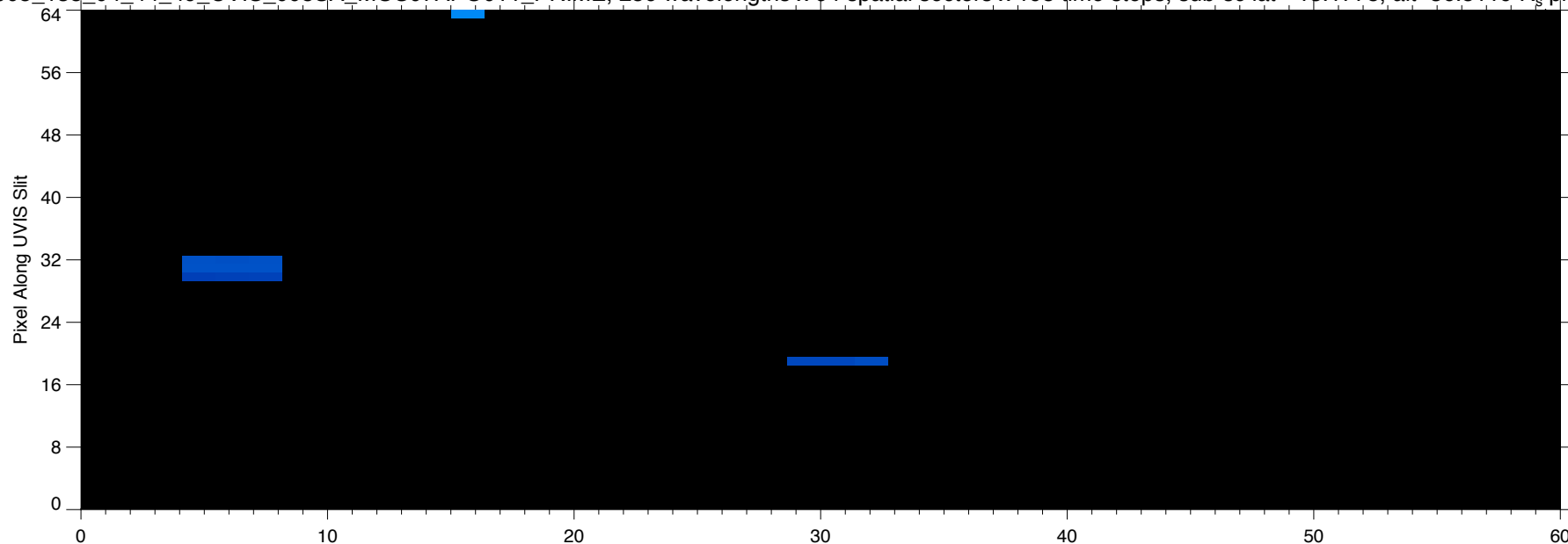
EUV2005\_135\_04\_44\_49\_UVIS\_008SA\_MOS07APO011\_PRIME, 256 wavelengths x 64 spatial sectors x 198 time steps, sub-sc lat=-15.1778, alt=36.5119 R<sub>s</sub>, phase=55.2431



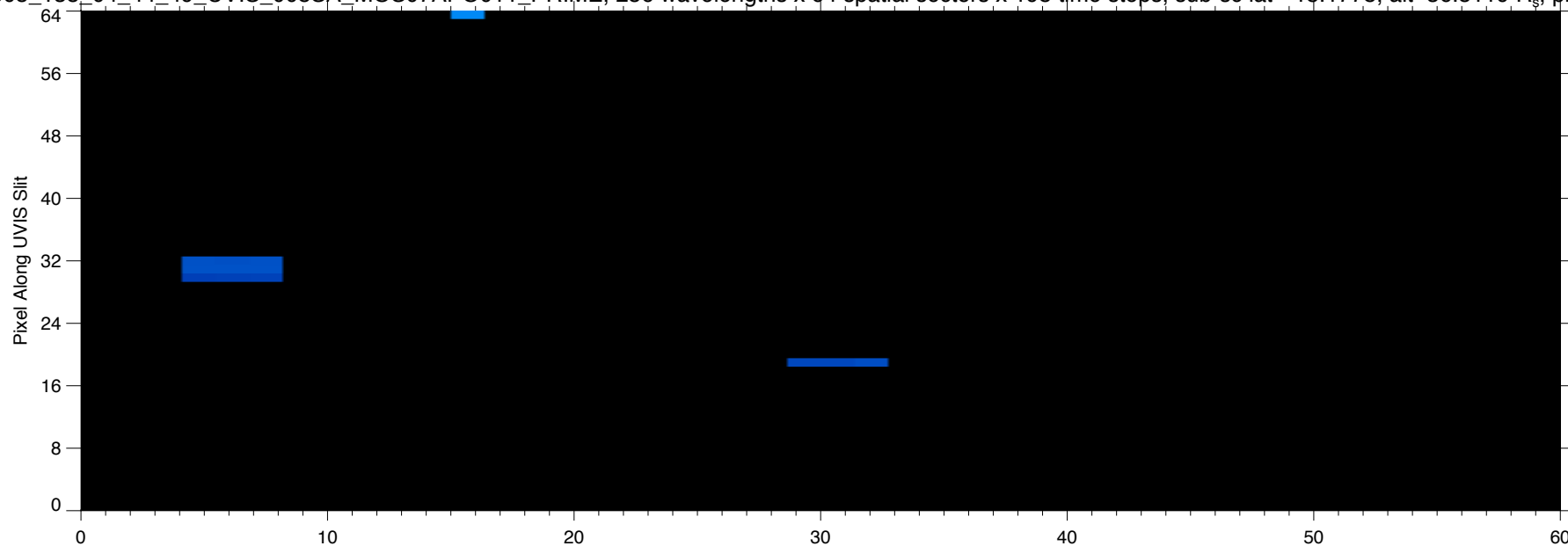
EUV2005\_135\_04\_44\_49\_UVIS\_008SA\_MOS07APO011\_PRIME, 256 wavelengths x 64 spatial sectors x 198 time steps, sub-sc lat=-15.1778, alt=36.5119 R<sub>s</sub>, phase=55.2431



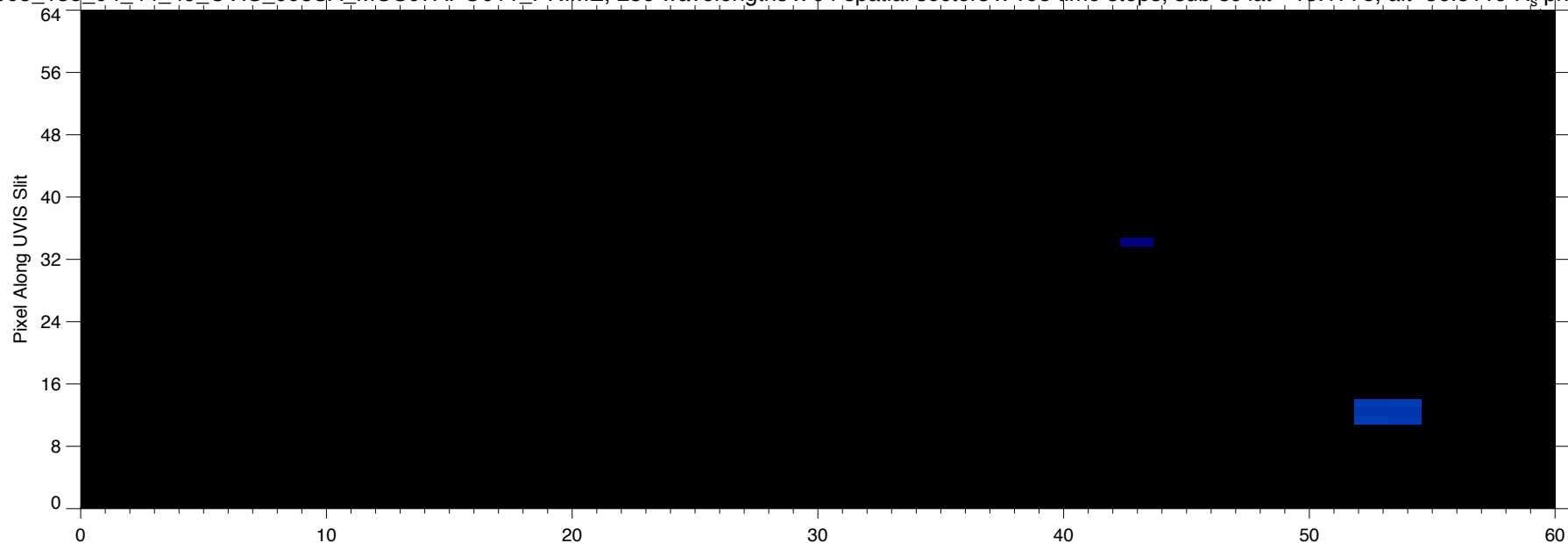
EUV2005\_135\_04\_44\_49\_UVIS\_008SA\_MOS07APO011\_PRIME, 256 wavelengths x 64 spatial sectors x 198 time steps, sub-sc lat=-15.1778, alt=36.5119 R<sub>s</sub>, phase=55.2431



EUV2005\_135\_04\_44\_49\_UVIS\_008SA\_MOS07APO011\_PRIME, 256 wavelengths x 64 spatial sectors x 198 time steps, sub-sc lat=-15.1778, alt=36.5119 R<sub>s</sub>, phase=55.2431

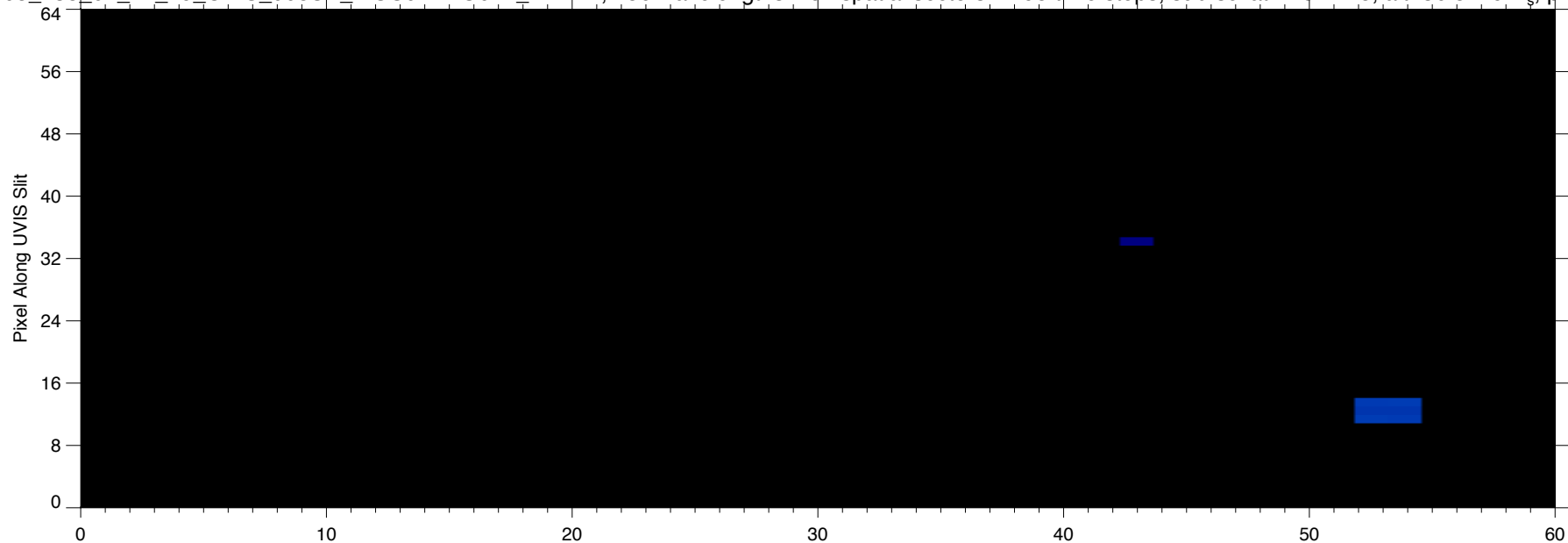


EUV2005\_135\_04\_44\_49\_UVIS\_008SA\_MOS07APO011\_PRIME, 256 wavelengths x 64 spatial sectors x 198 time steps, sub-sc lat=-15.1778, alt=36.5119 R<sub>s</sub>, phase=55.2431



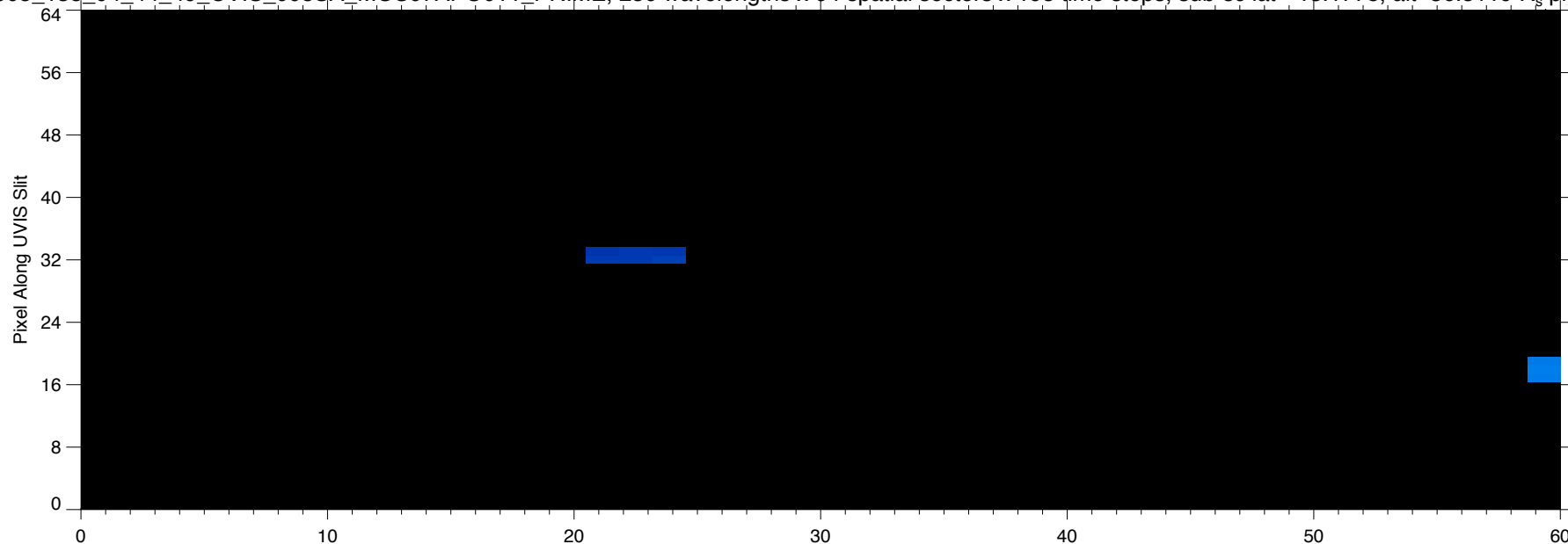
Minutes past 2005 MAY 15 06:42:58.334 (Time steps here are 81.000000 s each)

EUV2005\_135\_04\_44\_49\_UVIS\_008SA\_MOS07APO011\_PRIME, 256 wavelengths x 64 spatial sectors x 198 time steps, sub-sc lat=-15.1778, alt=36.5119 R<sub>s</sub>, phase=55.2431

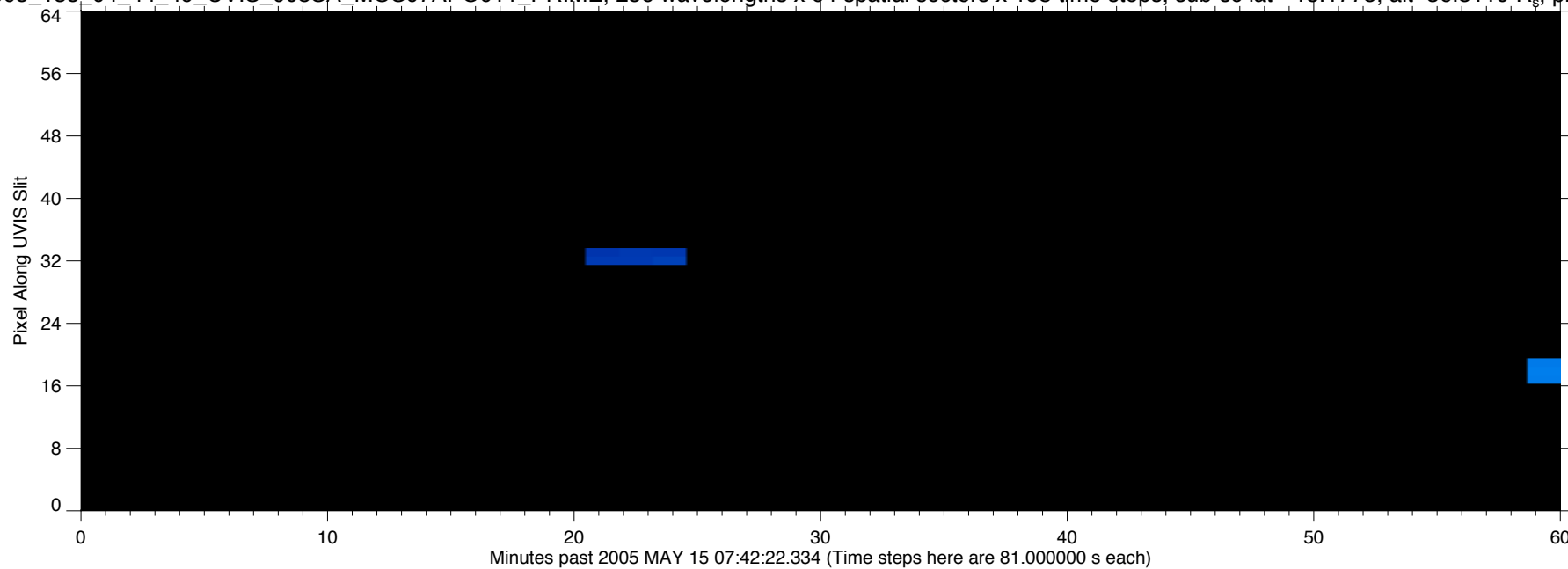


Minutes past 2005 MAY 15 06:42:58.334 (Time steps here are 81.000000 s each)

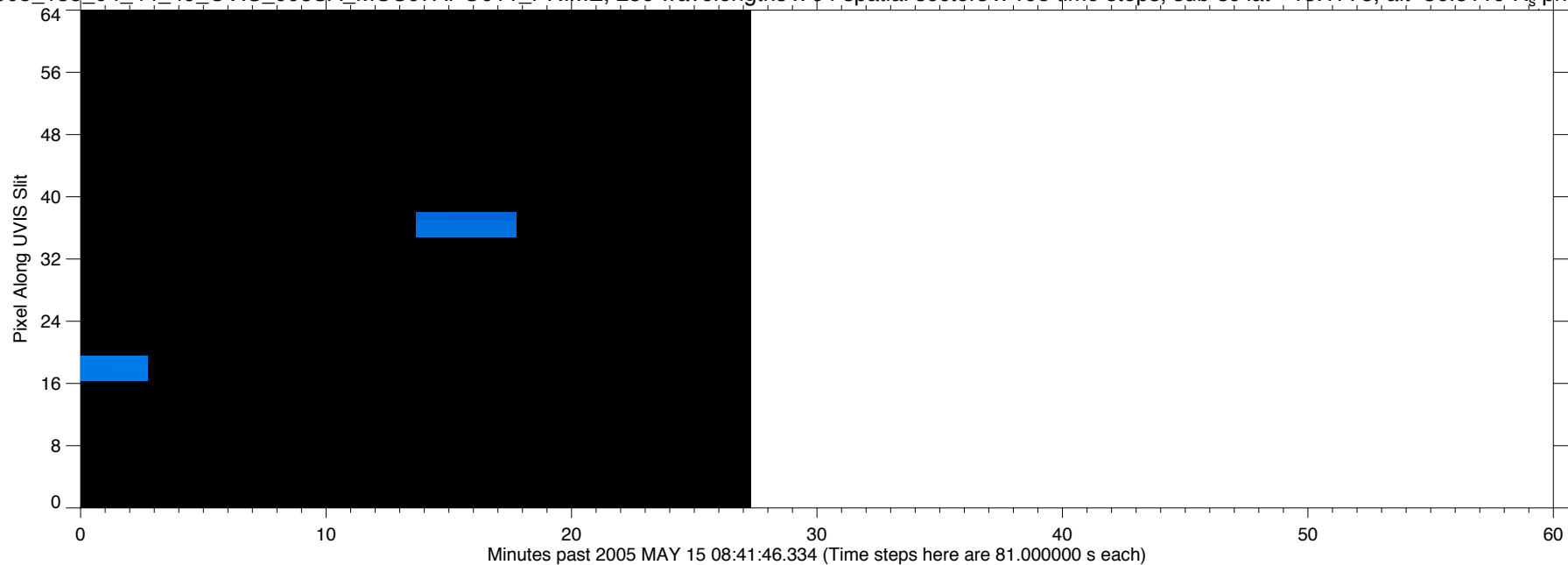
EUV2005\_135\_04\_44\_49\_UVIS\_008SA\_MOS07APO011\_PRIME, 256 wavelengths x 64 spatial sectors x 198 time steps, sub-sc lat=-15.1778, alt=36.5119 R<sub>s</sub>, phase=55.2431



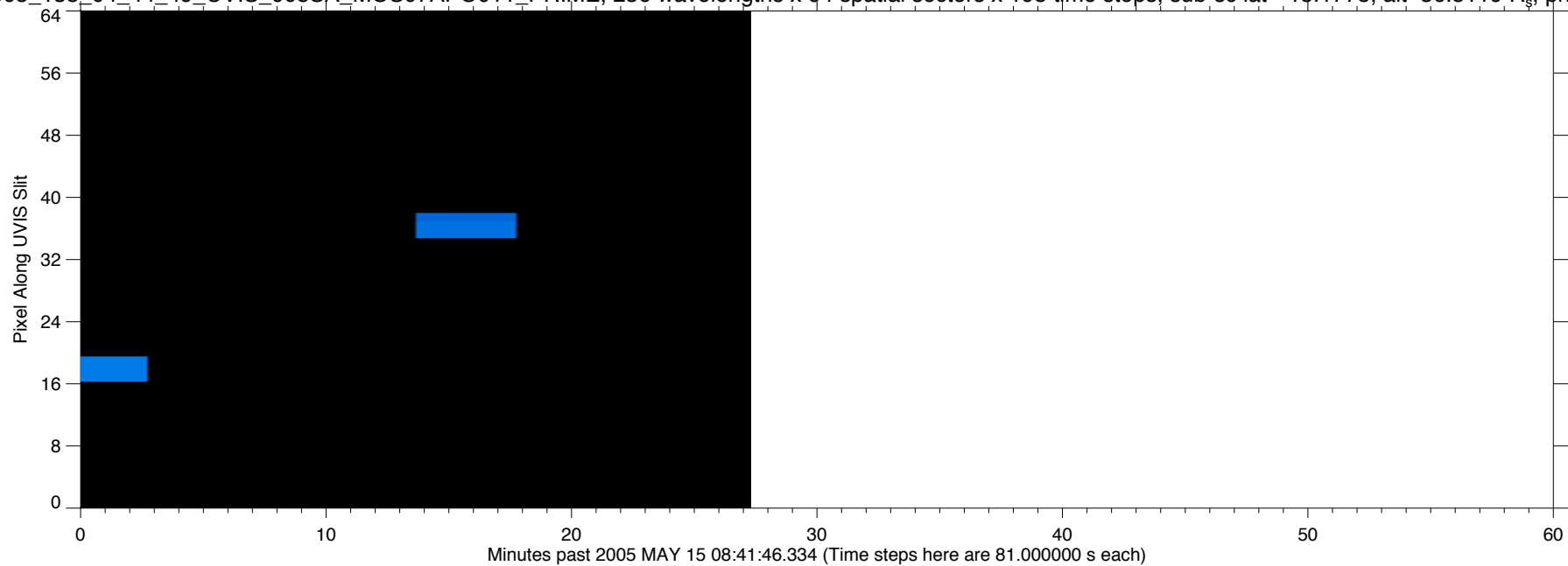
EUV2005\_135\_04\_44\_49\_UVIS\_008SA\_MOS07APO011\_PRIME, 256 wavelengths x 64 spatial sectors x 198 time steps, sub-sc lat=-15.1778, alt=36.5119 R<sub>s</sub>, phase=55.2431



EUV2005\_135\_04\_44\_49\_UVIS\_008SA\_MOS07APO011\_PRIME, 256 wavelengths x 64 spatial sectors x 198 time steps, sub-sc lat=-15.1778, alt=36.5119 R<sub>s</sub>, phase=55.2431

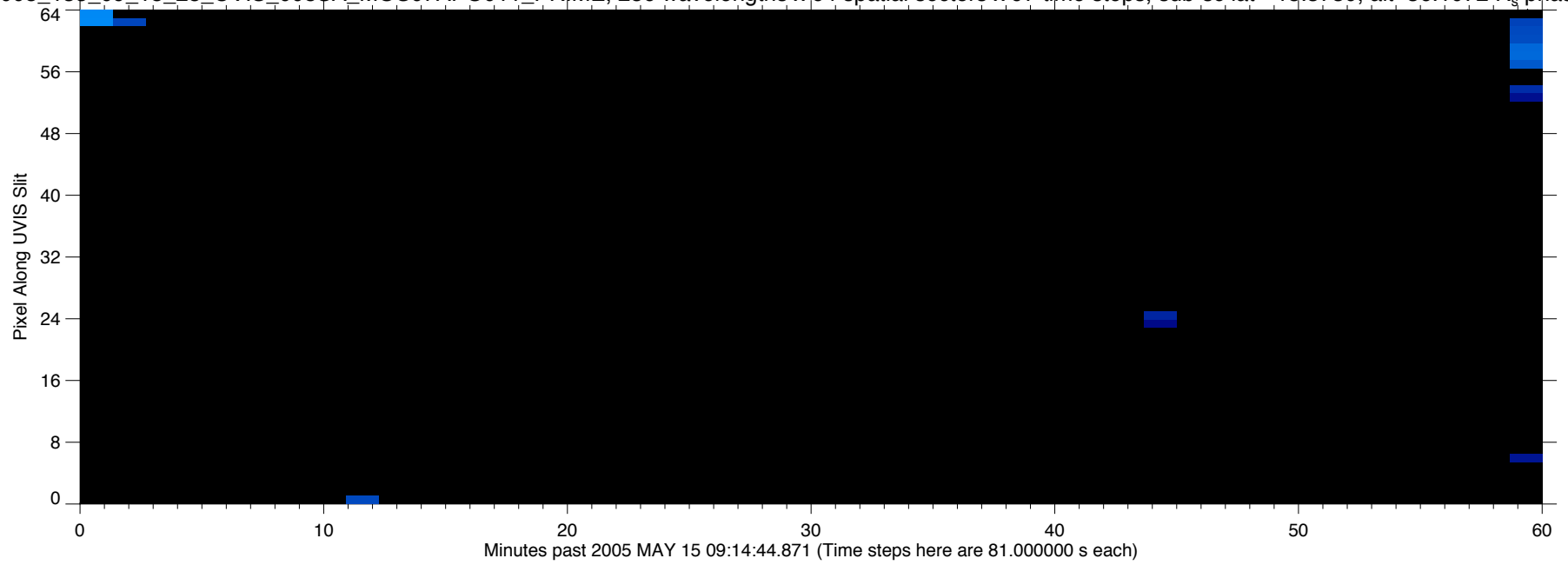


EUV2005\_135\_04\_44\_49\_UVIS\_008SA\_MOS07APO011\_PRIME, 256 wavelengths x 64 spatial sectors x 198 time steps, sub-sc lat=-15.1778, alt=36.5119 R<sub>s</sub>, phase=55.2431

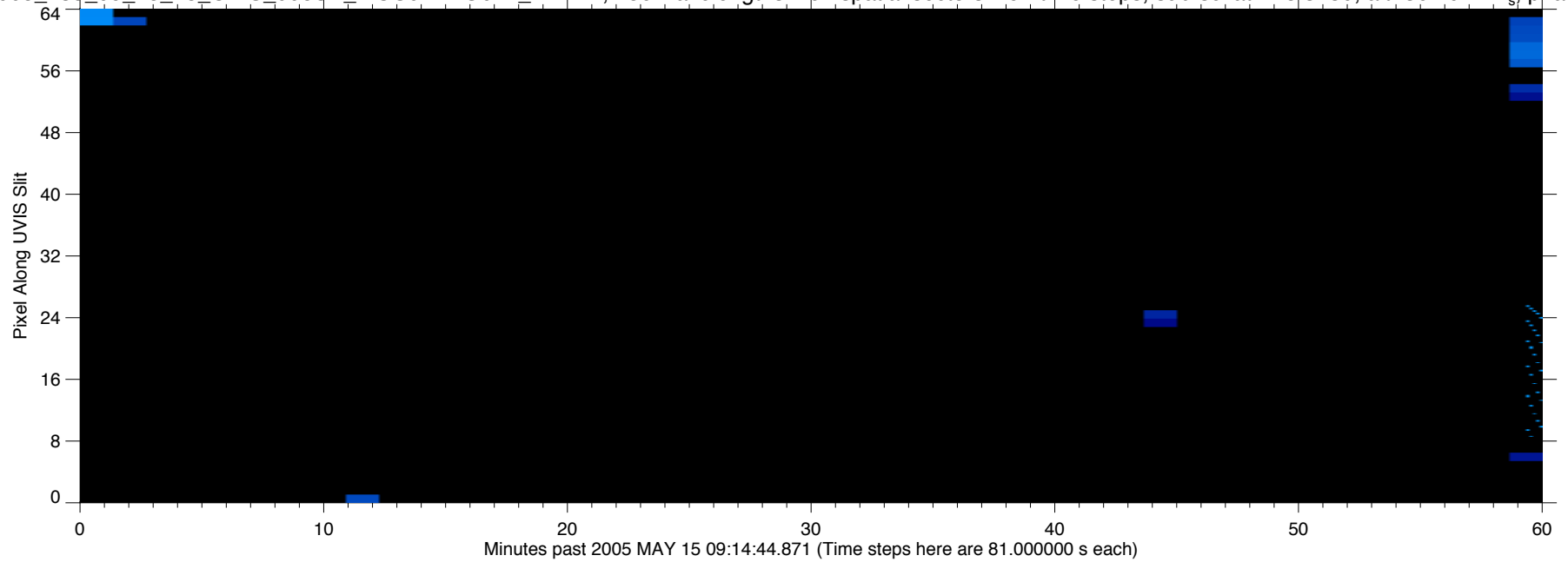





EUV2005\_135\_09\_15\_25\_UVIS\_008SA\_MOS07APO011\_PRIME, 256 wavelengths x 64 spatial sectors x 97 time steps, sub-sc lat=-15.3730, alt=36.1072 R<sub>s</sub>, phase=54.5371



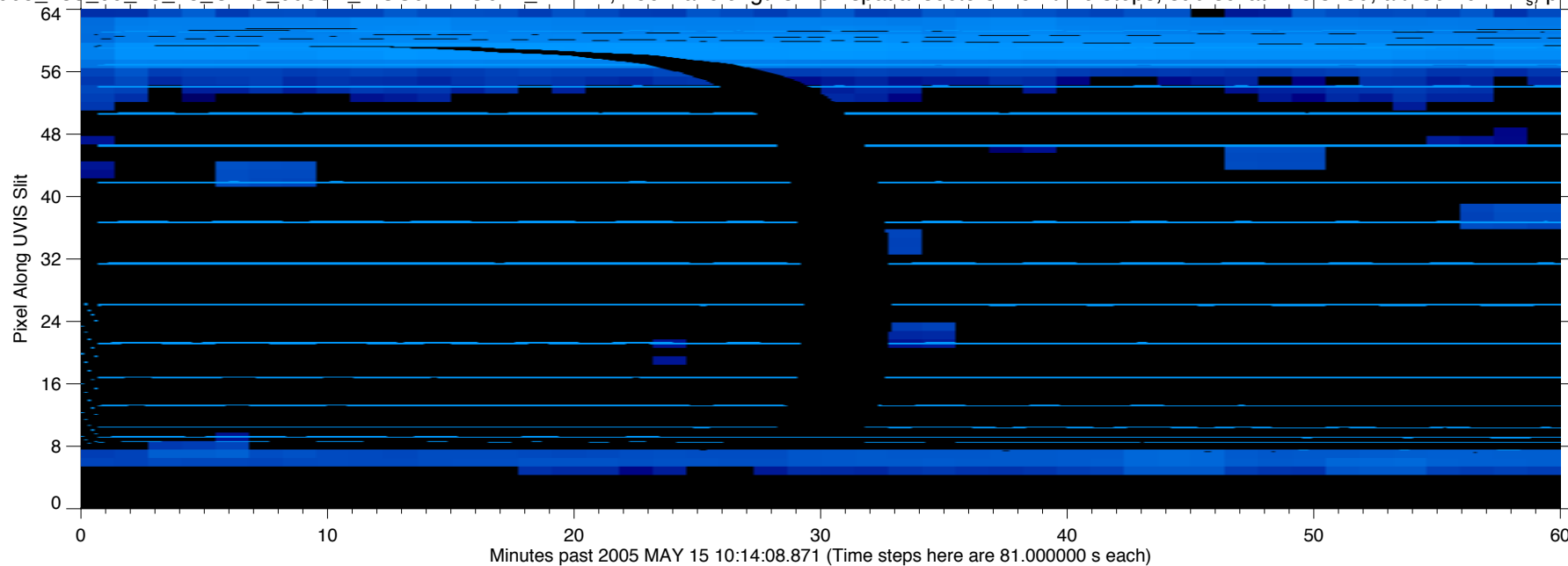
EUV2005\_135\_09\_15\_25\_UVIS\_008SA\_MOS07APO011\_PRIME, 256 wavelengths x 64 spatial sectors x 97 time steps, sub-sc lat=-15.3730, alt=36.1072 R<sub>s</sub>, phase=54.5371



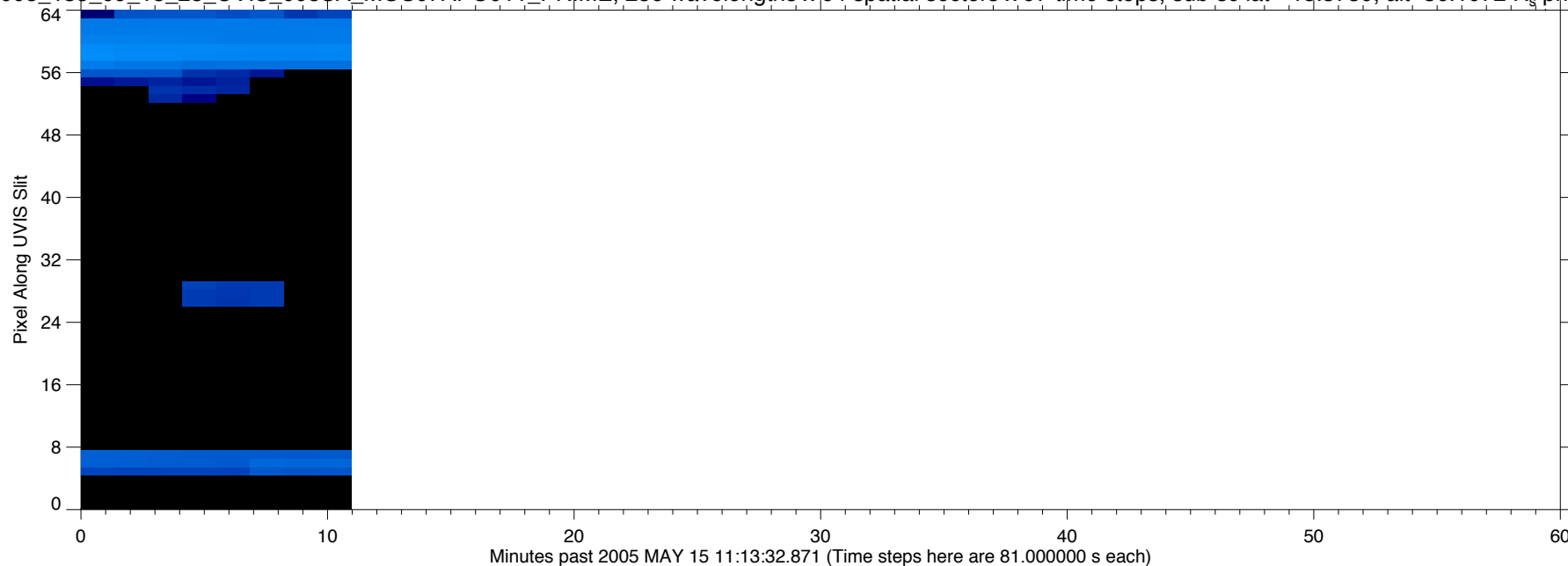
EUV2005\_135\_09\_15\_25\_UVIS\_008SA\_MOS07APO011\_PRIME, 256 wavelengths x 64 spatial sectors x 97 time steps, sub-sc lat=-15.3730, alt=36.1072 R<sub>s</sub>, phase=54.5371



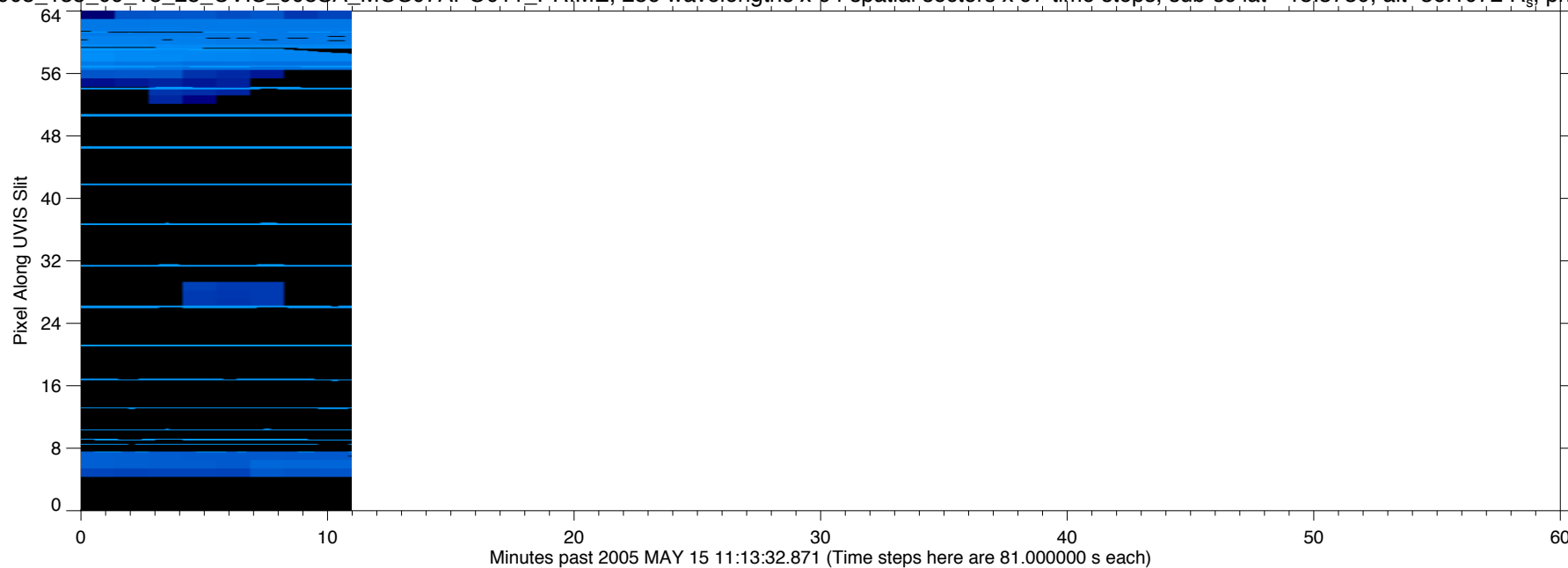
EUV2005\_135\_09\_15\_25\_UVIS\_008SA\_MOS07APO011\_PRIME, 256 wavelengths x 64 spatial sectors x 97 time steps, sub-sc lat=-15.3730, alt=36.1072 R<sub>s</sub>, phase=54.5371



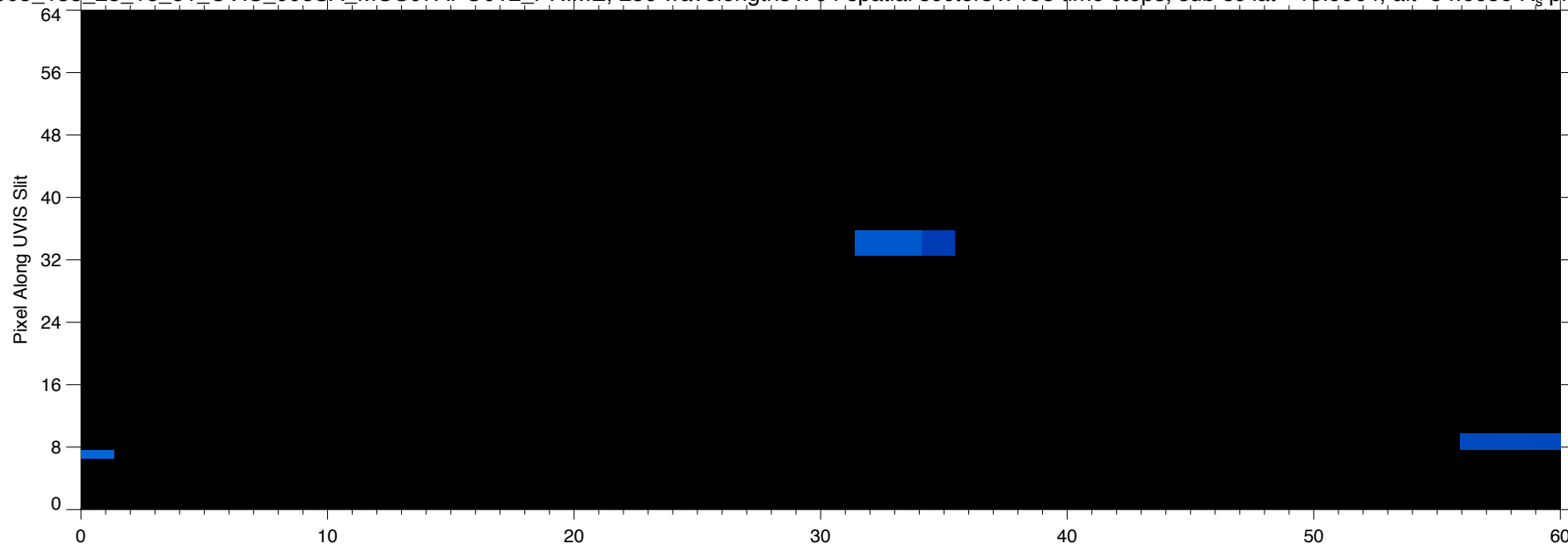
EUV2005\_135\_09\_15\_25\_UVIS\_008SA\_MOS07APO011\_PRIME, 256 wavelengths x 64 spatial sectors x 97 time steps, sub-sc lat=-15.3730, alt=36.1072 R<sub>s</sub>, phase=54.5371



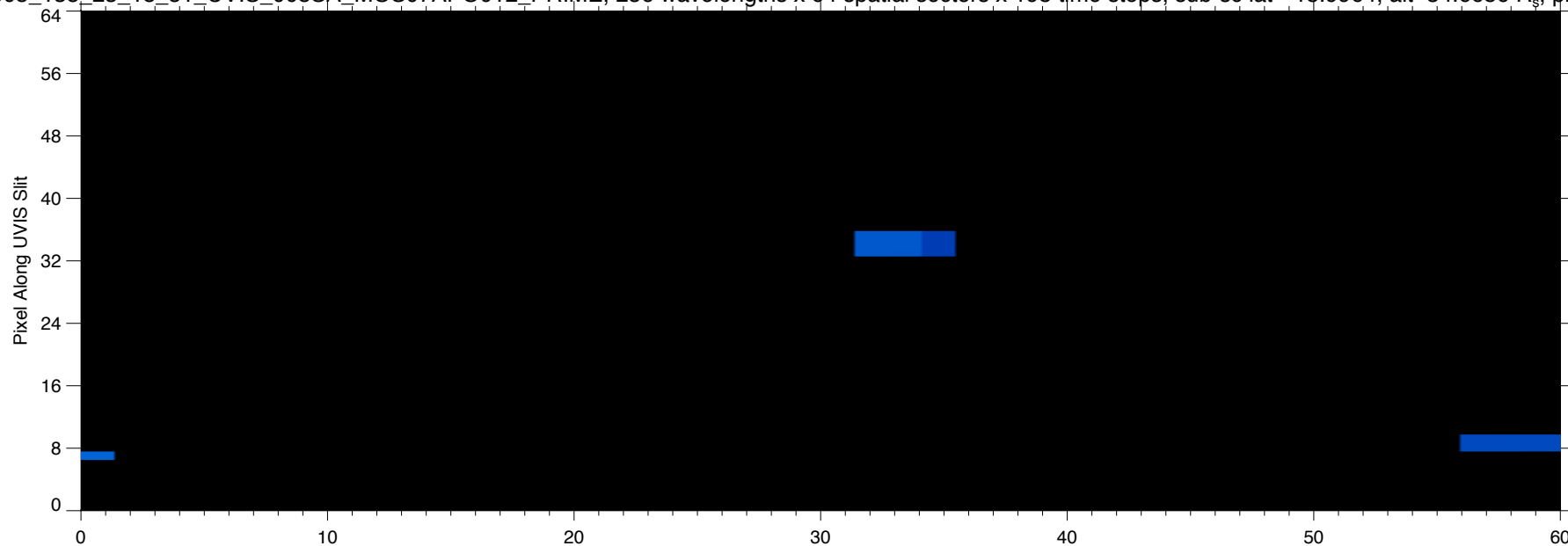
EUV2005\_135\_09\_15\_25\_UVIS\_008SA\_MOS07APO011\_PRIME, 256 wavelengths x 64 spatial sectors x 97 time steps, sub-sc lat=-15.3730, alt=36.1072 R<sub>s</sub>, phase=54.5371



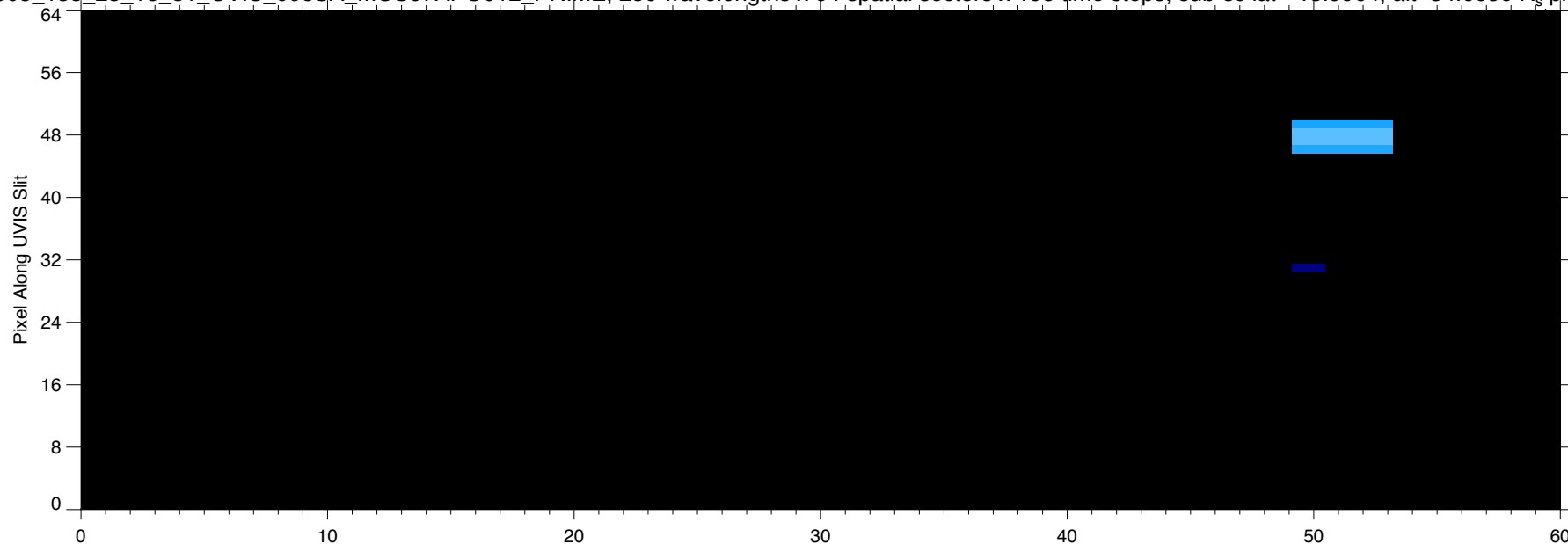
EUV2005\_135\_23\_18\_51\_UVIS\_008SA\_MOS07APO012\_PRIME, 256 wavelengths x 64 spatial sectors x 198 time steps, sub-sc lat=-15.9964, alt=34.6686 R<sub>s</sub>, phase=52.2237



EUV2005\_135\_23\_18\_51\_UVIS\_008SA\_MOS07APO012\_PRIME, 256 wavelengths x 64 spatial sectors x 198 time steps, sub-sc lat=-15.9964, alt=34.6686 R<sub>s</sub>, phase=52.2237

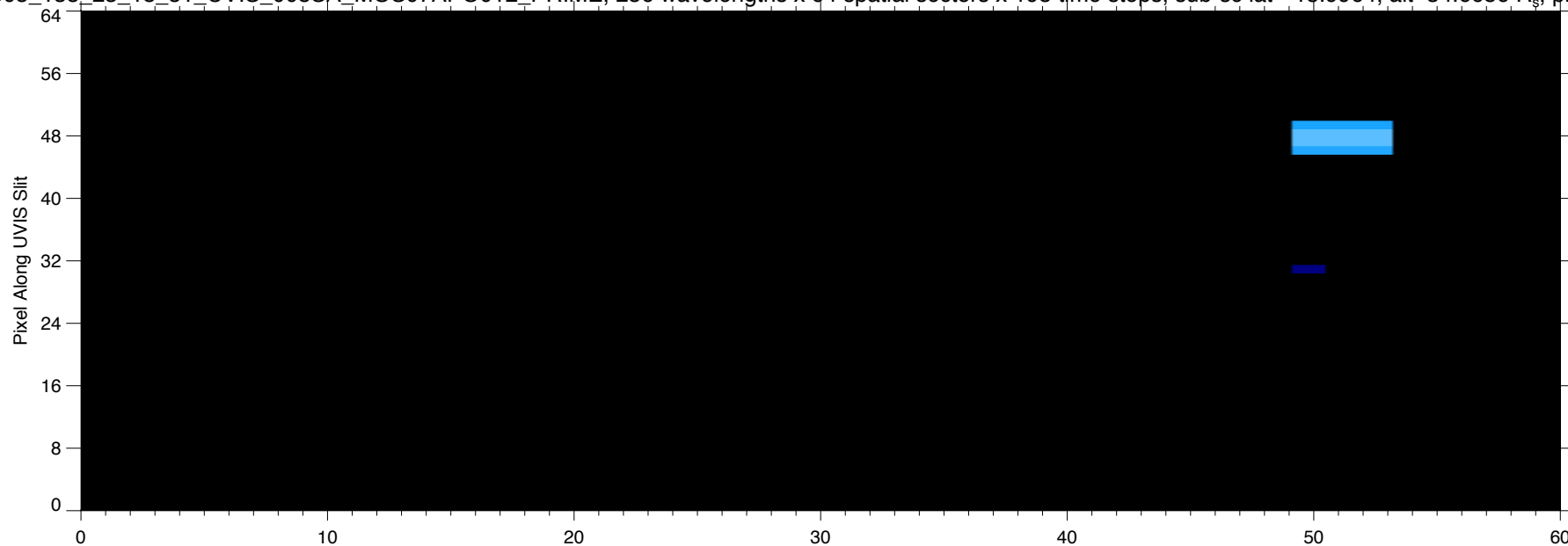


EUV2005\_135\_23\_18\_51\_UVIS\_008SA\_MOS07APO012\_PRIME, 256 wavelengths x 64 spatial sectors x 198 time steps, sub-sc lat=-15.9964, alt=34.6686 R<sub>s</sub>, phase=52.2237



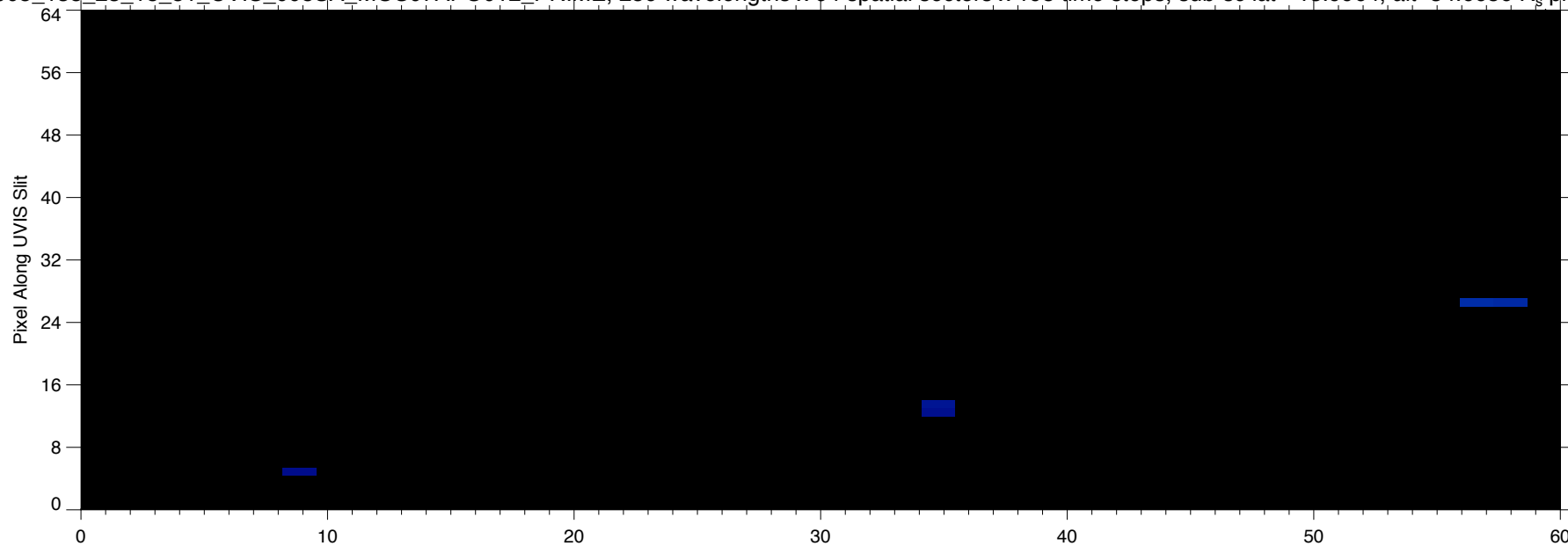
Minutes past 2005 MAY 16 00:17:36.035 (Time steps here are 81.000000 s each)

EUV2005\_135\_23\_18\_51\_UVIS\_008SA\_MOS07APO012\_PRIME, 256 wavelengths x 64 spatial sectors x 198 time steps, sub-sc lat=-15.9964, alt=34.6686 R<sub>s</sub>, phase=52.2237



Minutes past 2005 MAY 16 00:17:36.035 (Time steps here are 81.000000 s each)

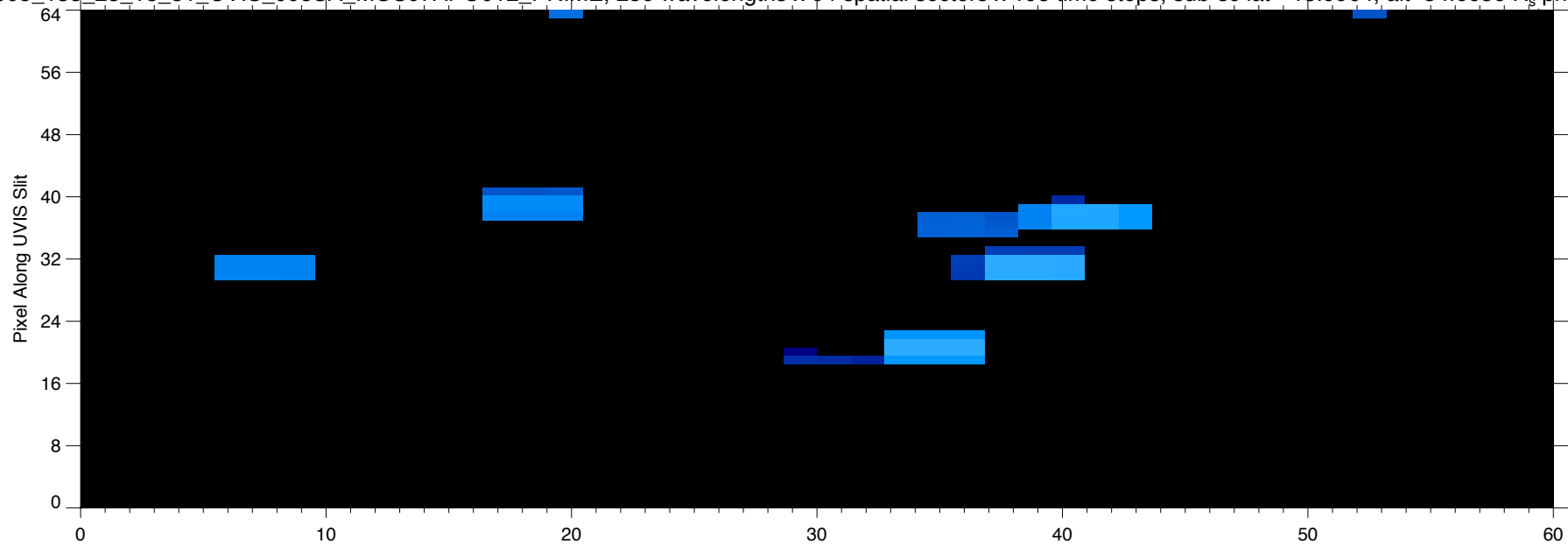
EUV2005\_135\_23\_18\_51\_UVIS\_008SA\_MOS07APO012\_PRIME, 256 wavelengths x 64 spatial sectors x 198 time steps, sub-sc lat=-15.9964, alt=34.6686 R<sub>s</sub>, phase=52.2237



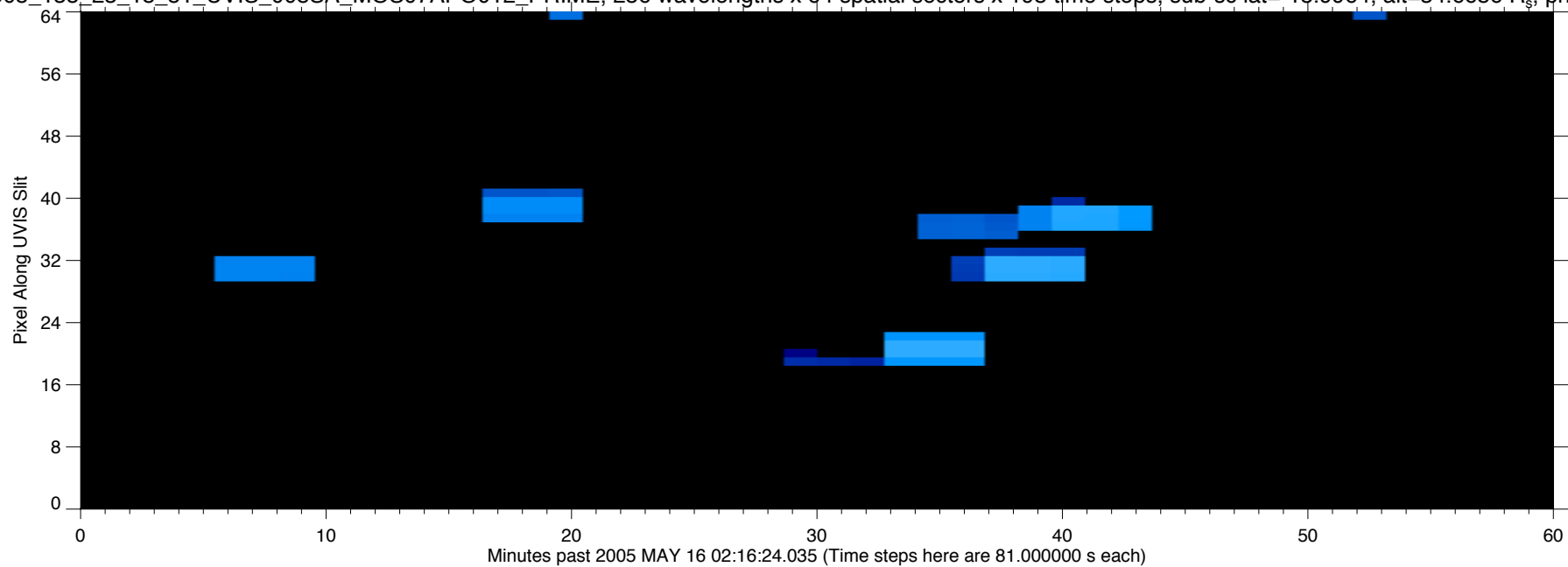
EUV2005\_135\_23\_18\_51\_UVIS\_008SA\_MOS07APO012\_PRIME, 256 wavelengths x 64 spatial sectors x 198 time steps, sub-sc lat=-15.9964, alt=34.6686 R<sub>s</sub>, phase=52.2237



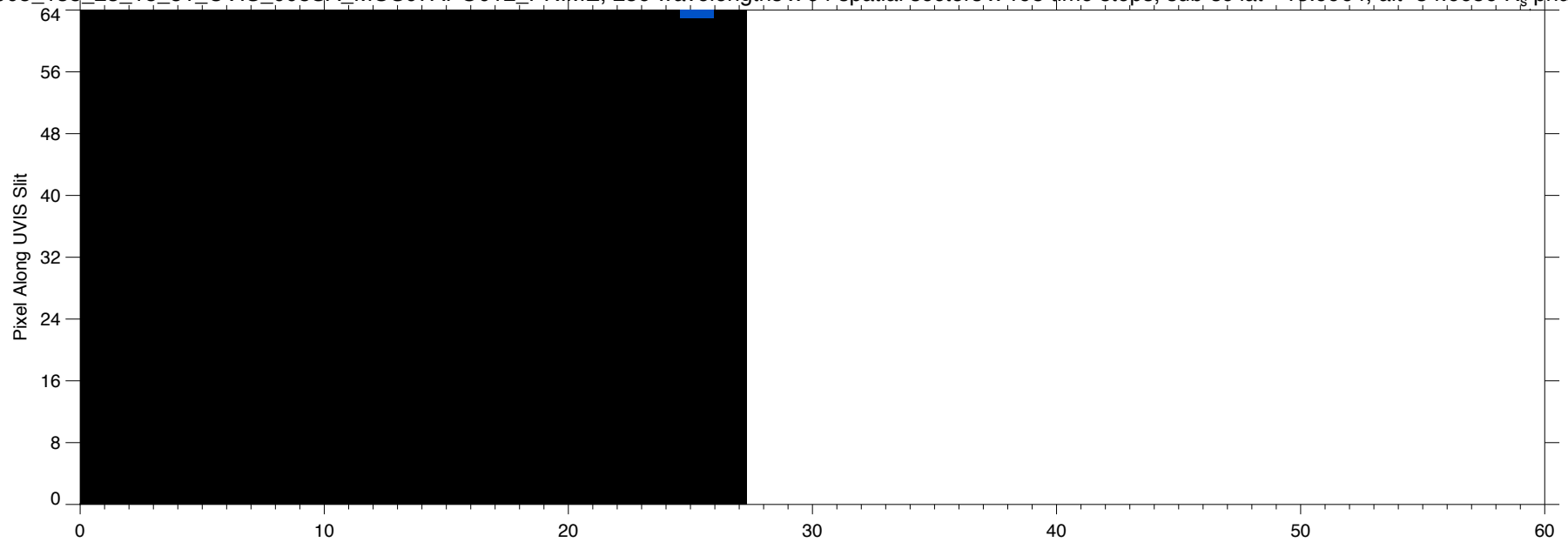
EUV2005\_135\_23\_18\_51\_UVIS\_008SA\_MOS07APO012\_PRIME, 256 wavelengths x 64 spatial sectors x 198 time steps, sub-sc lat=-15.9964, alt=34.6686 R<sub>s</sub>, phase=52.2237



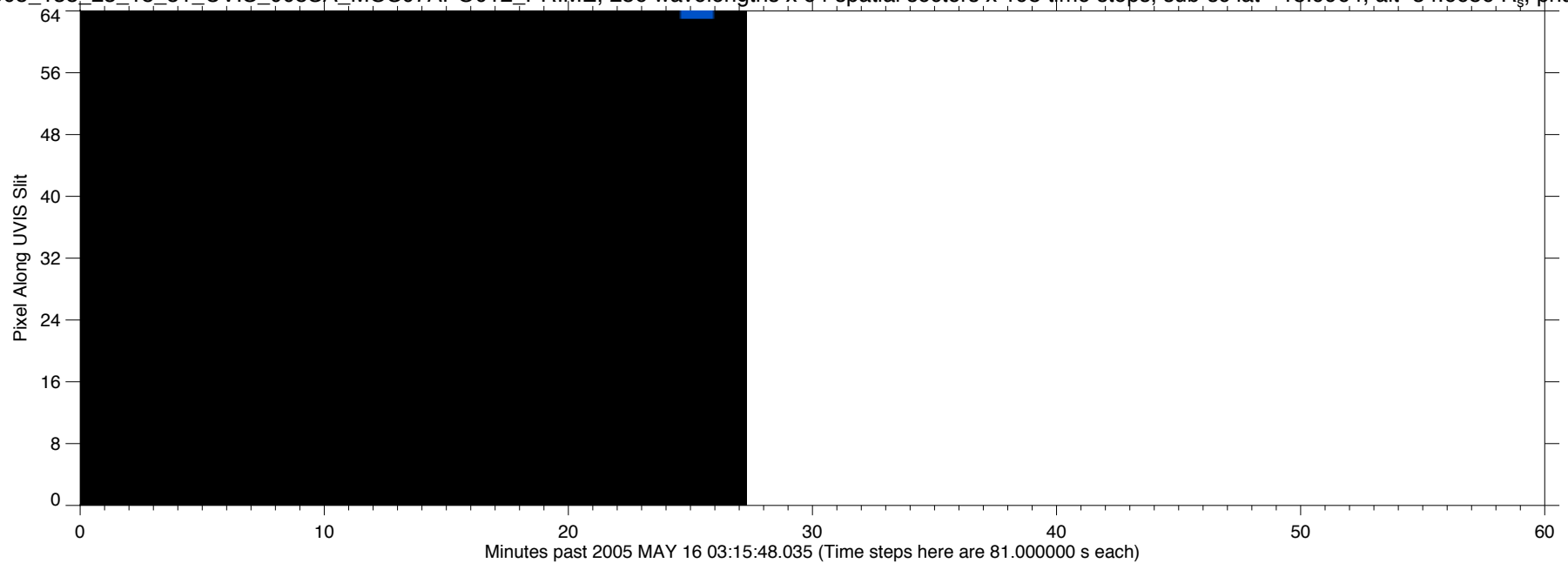
EUV2005\_135\_23\_18\_51\_UVIS\_008SA\_MOS07APO012\_PRIME, 256 wavelengths x 64 spatial sectors x 198 time steps, sub-sc lat=-15.9964, alt=34.6686 R<sub>s</sub>, phase=52.2237



EUV2005\_135\_23\_18\_51\_UVIS\_008SA\_MOS07APO012\_PRIME, 256 wavelengths x 64 spatial sectors x 198 time steps, sub-sc lat=-15.9964, alt=34.6686 R<sub>s</sub>, phase=52.2237

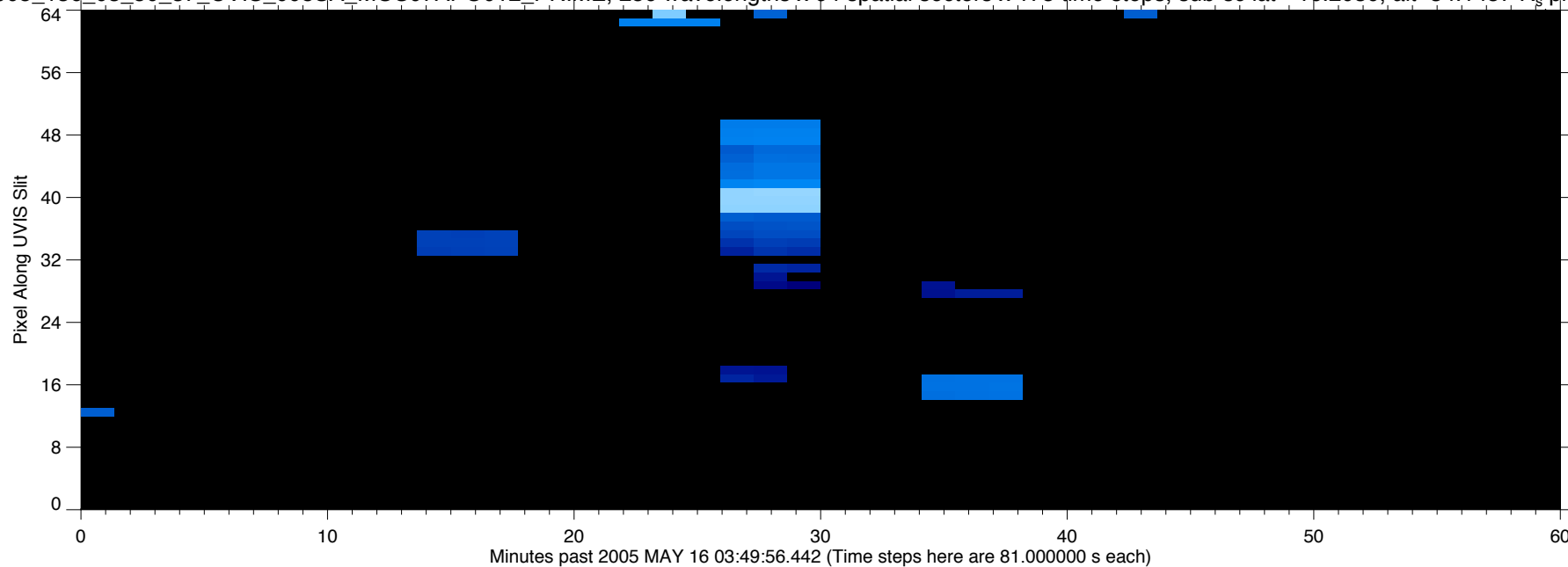


EUV2005\_135\_23\_18\_51\_UVIS\_008SA\_MOS07APO012\_PRIME, 256 wavelengths x 64 spatial sectors x 198 time steps, sub-sc lat=-15.9964, alt=34.6686 R<sub>s</sub>, phase=52.2237

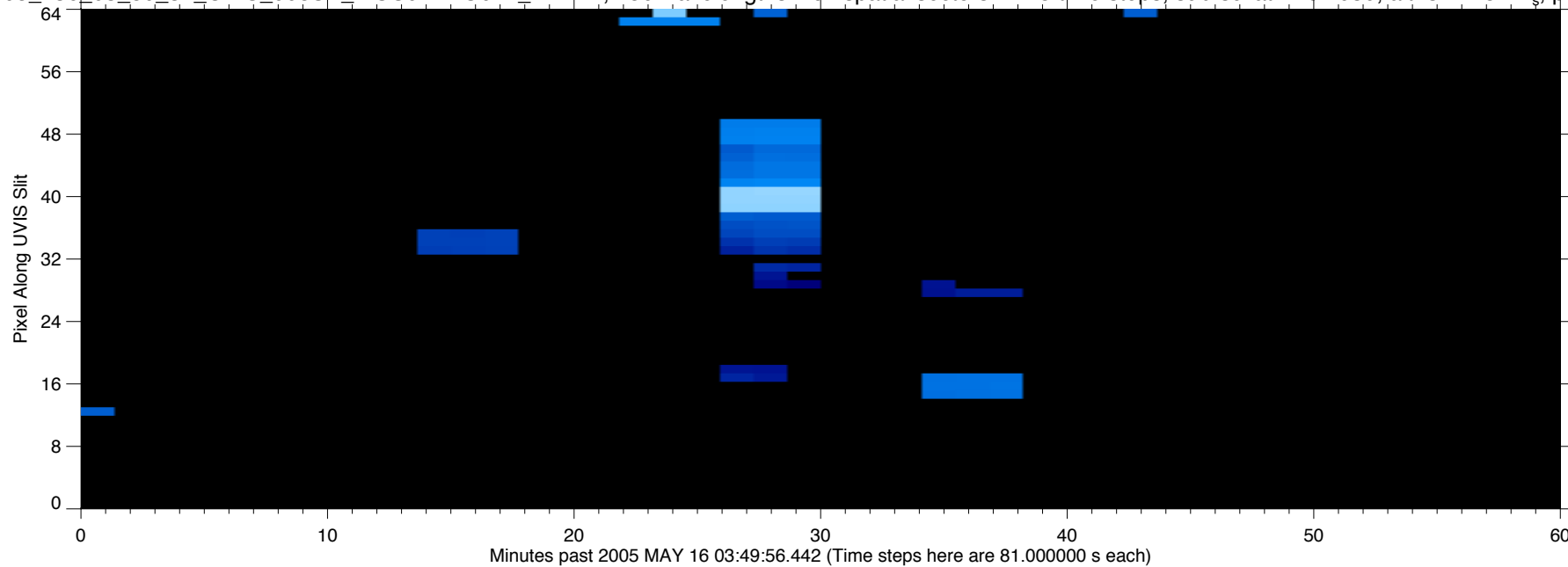




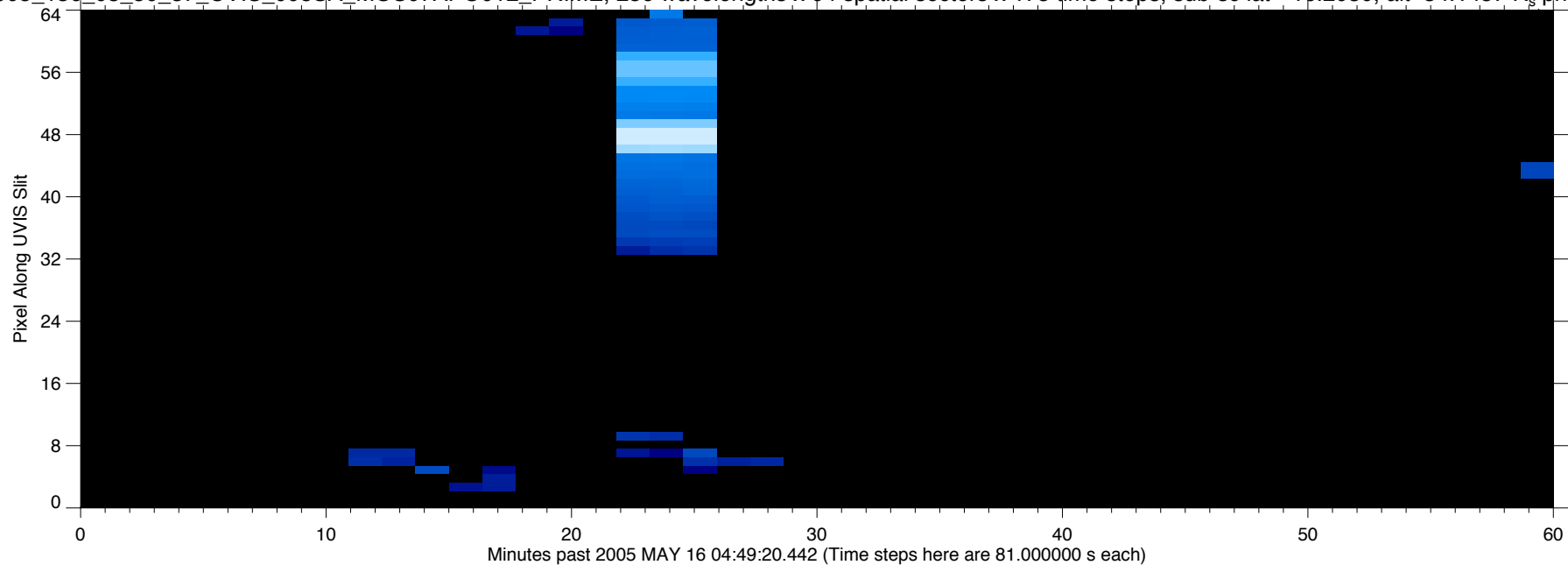
EUV2005\_136\_03\_50\_37\_UVIS\_008SA\_MOS07APO012\_PRIME, 256 wavelengths x 64 spatial sectors x 175 time steps, sub-sc lat=-16.2030, alt=34.1457 R<sub>s</sub>, phase=51.4354



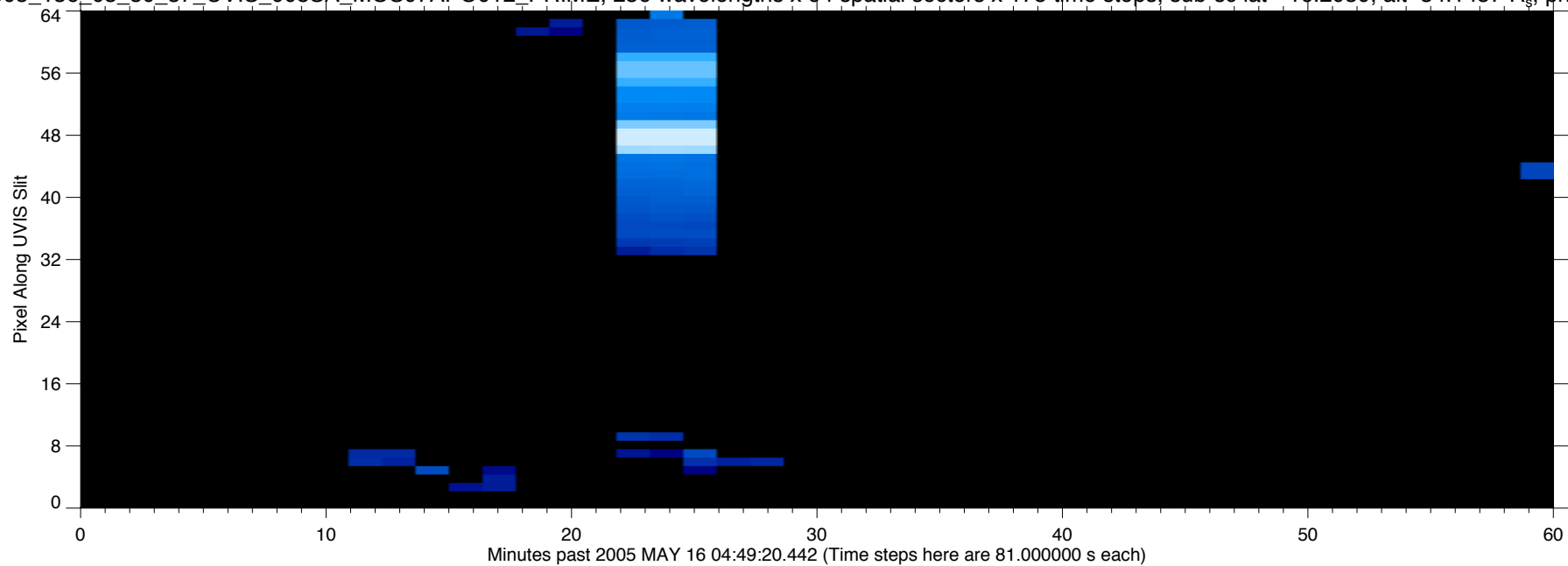
EUV2005\_136\_03\_50\_37\_UVIS\_008SA\_MOS07APO012\_PRIME, 256 wavelengths x 64 spatial sectors x 175 time steps, sub-sc lat=-16.2030, alt=34.1457 R<sub>s</sub>, phase=51.4354



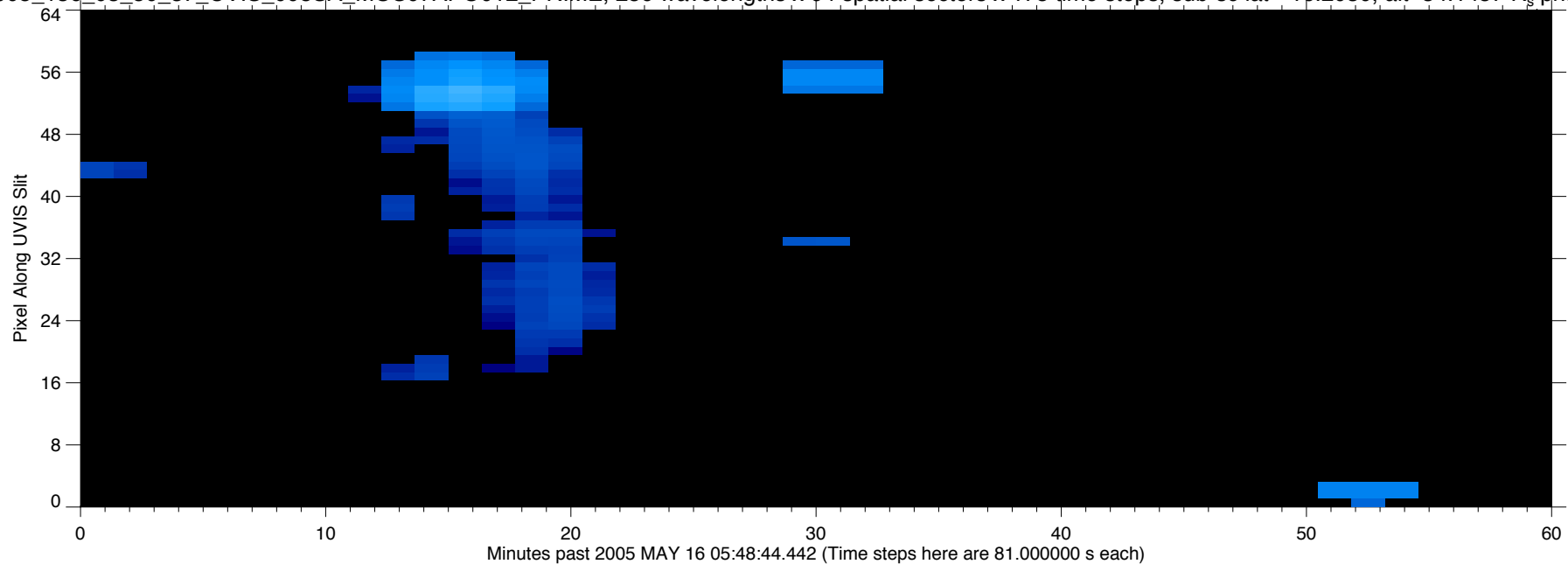
EUV2005\_136\_03\_50\_37\_UVIS\_008SA\_MOS07APO012\_PRIME, 256 wavelengths x 64 spatial sectors x 175 time steps, sub-sc lat=-16.2030, alt=34.1457 R<sub>s</sub>, phase=51.4354



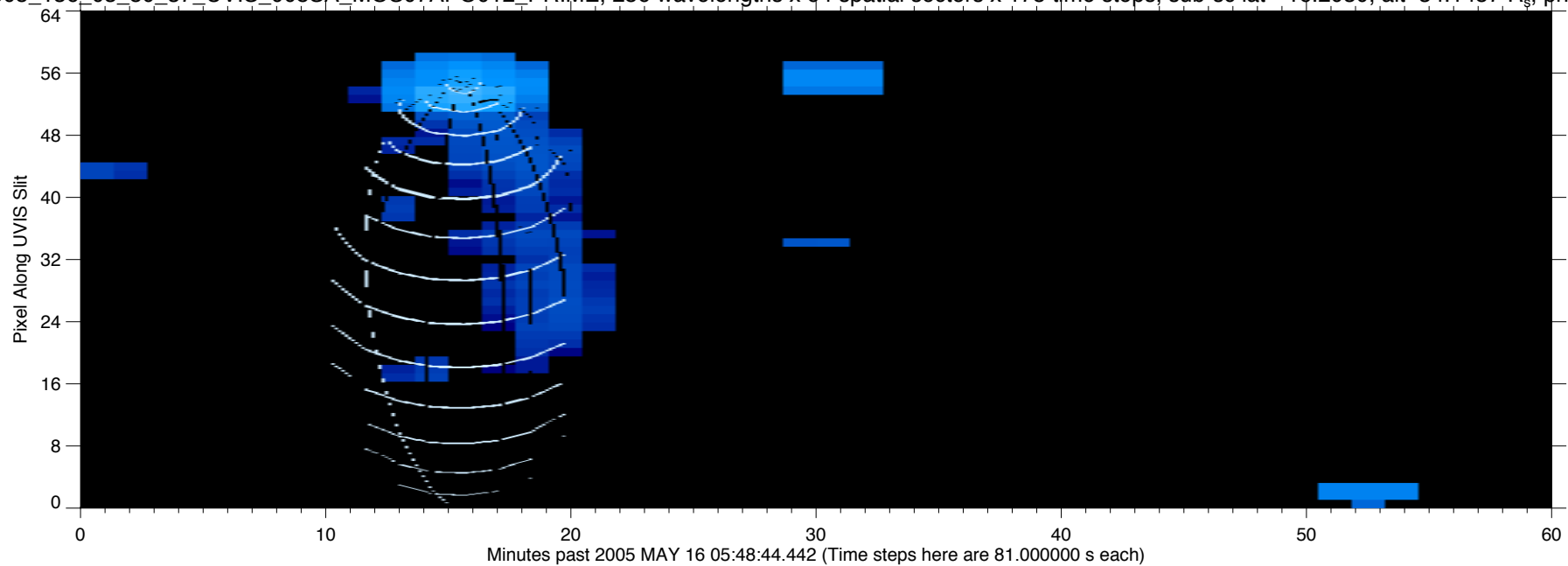
EUV2005\_136\_03\_50\_37\_UVIS\_008SA\_MOS07APO012\_PRIME, 256 wavelengths x 64 spatial sectors x 175 time steps, sub-sc lat=-16.2030, alt=34.1457 R<sub>s</sub>, phase=51.4354



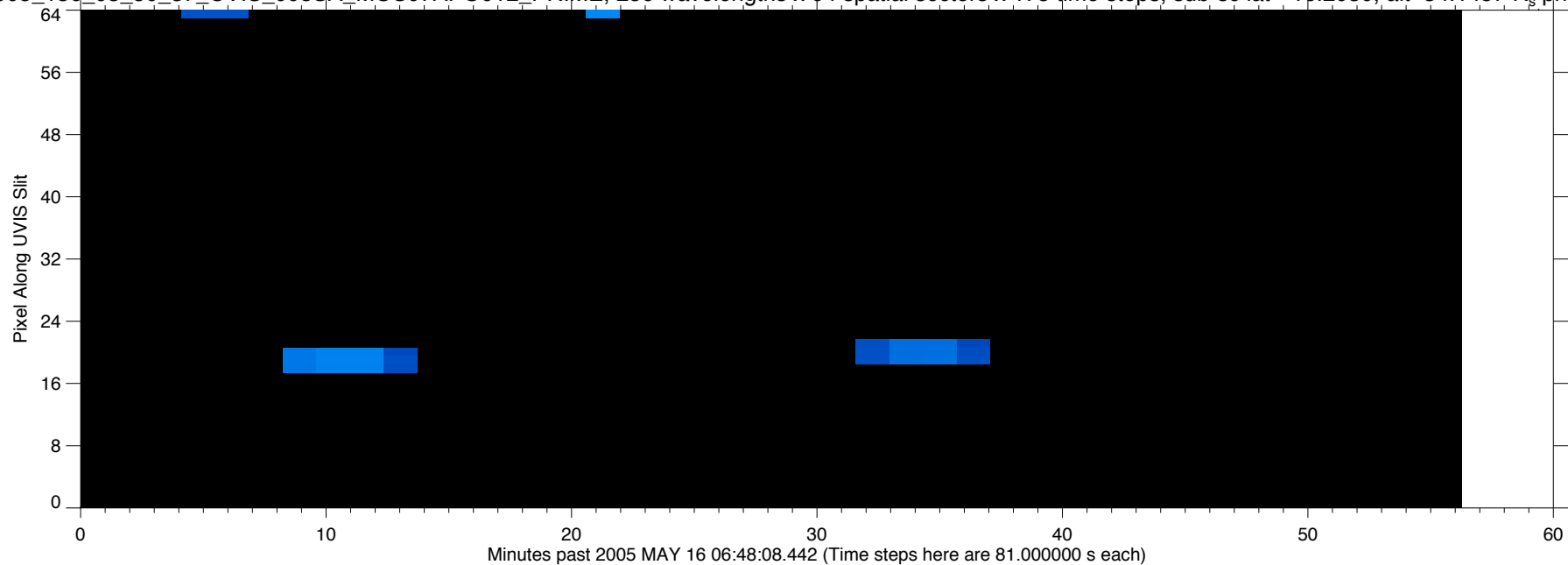
EUV2005\_136\_03\_50\_37\_UVIS\_008SA\_MOS07APO012\_PRIME, 256 wavelengths x 64 spatial sectors x 175 time steps, sub-sc lat=-16.2030, alt=34.1457 R<sub>s</sub>, phase=51.4354



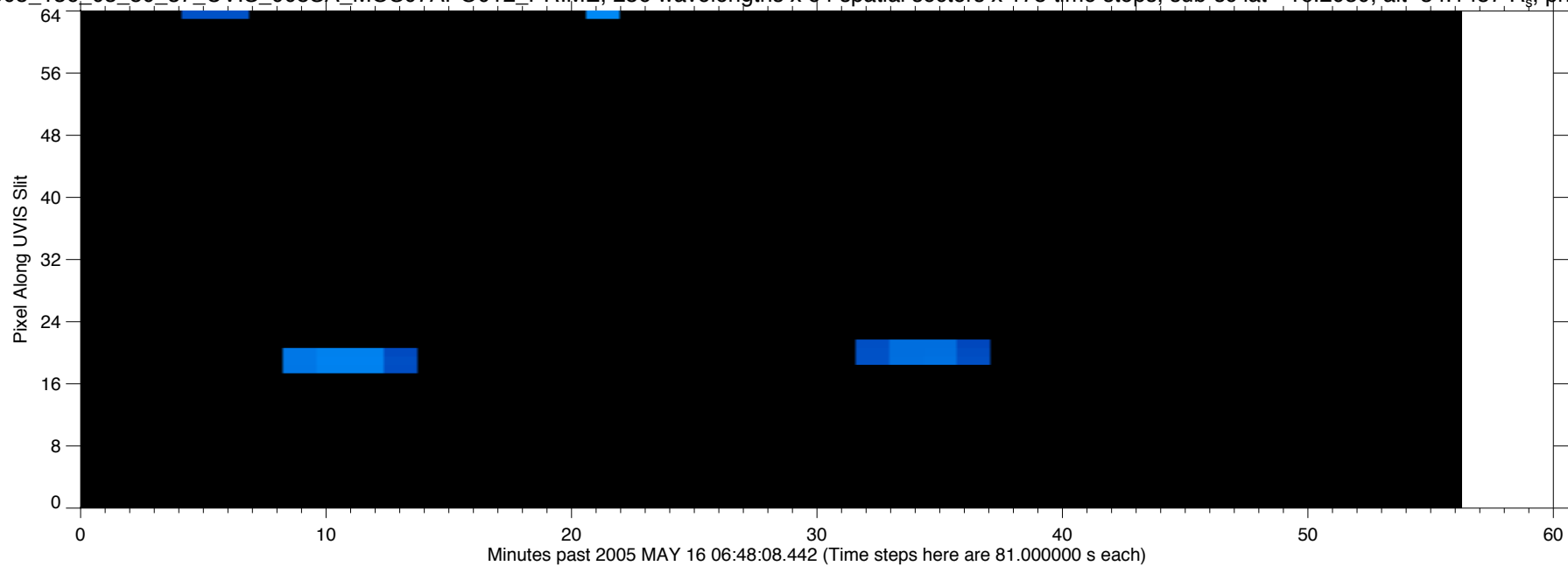
EUV2005\_136\_03\_50\_37\_UVIS\_008SA\_MOS07APO012\_PRIME, 256 wavelengths x 64 spatial sectors x 175 time steps, sub-sc lat=-16.2030, alt=34.1457 R<sub>s</sub>, phase=51.4354



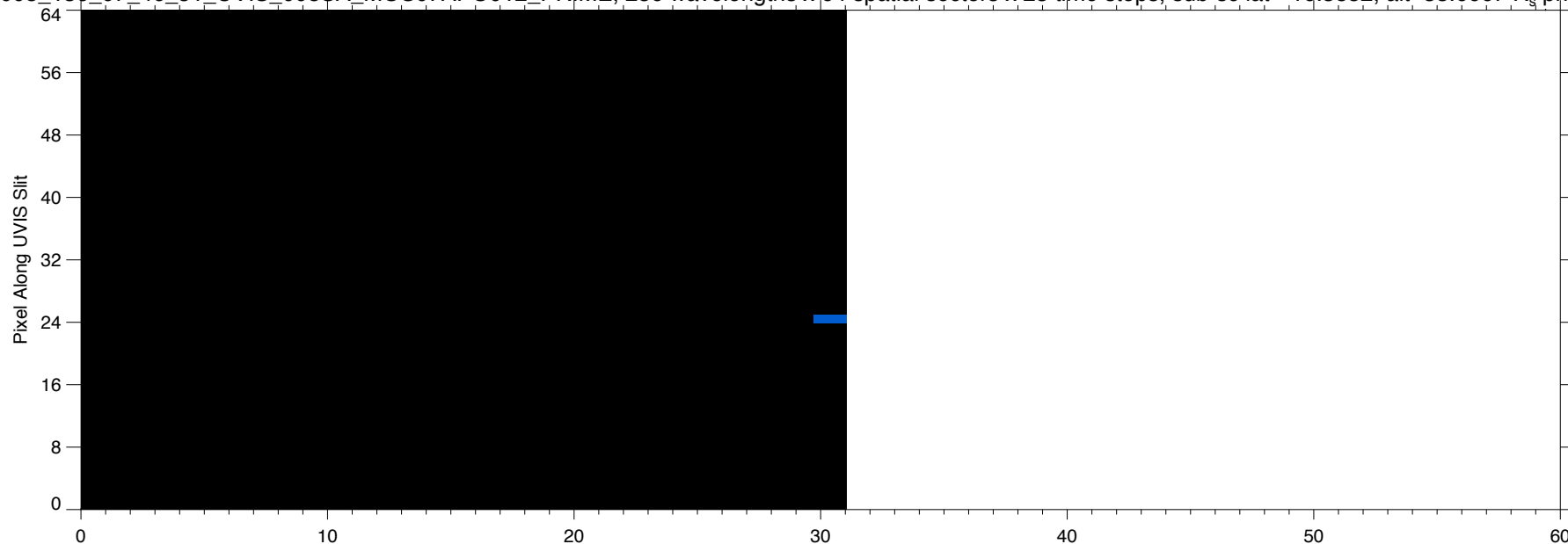
EUV2005\_136\_03\_50\_37\_UVIS\_008SA\_MOS07APO012\_PRIME, 256 wavelengths x 64 spatial sectors x 175 time steps, sub-sc lat=-16.2030, alt=34.1457 R<sub>s</sub>, phase=51.4354



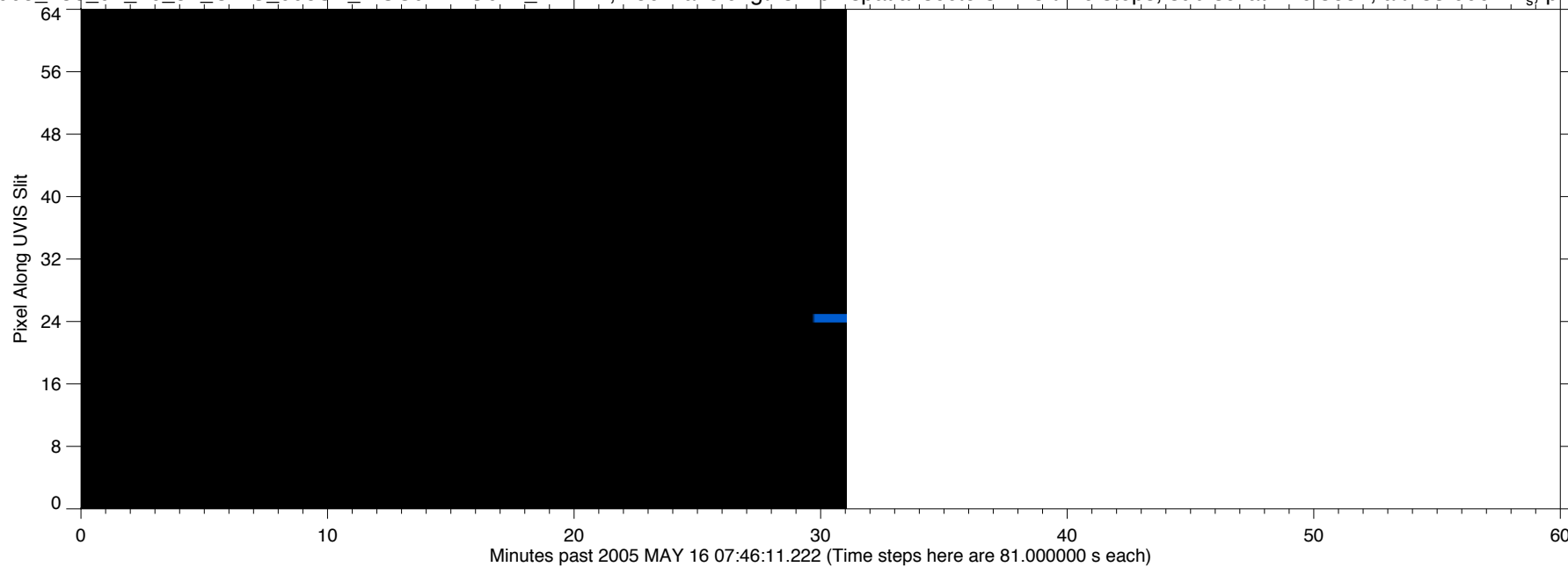
EUV2005\_136\_03\_50\_37\_UVIS\_008SA\_MOS07APO012\_PRIME, 256 wavelengths x 64 spatial sectors x 175 time steps, sub-sc lat=-16.2030, alt=34.1457 R<sub>s</sub>, phase=51.4354



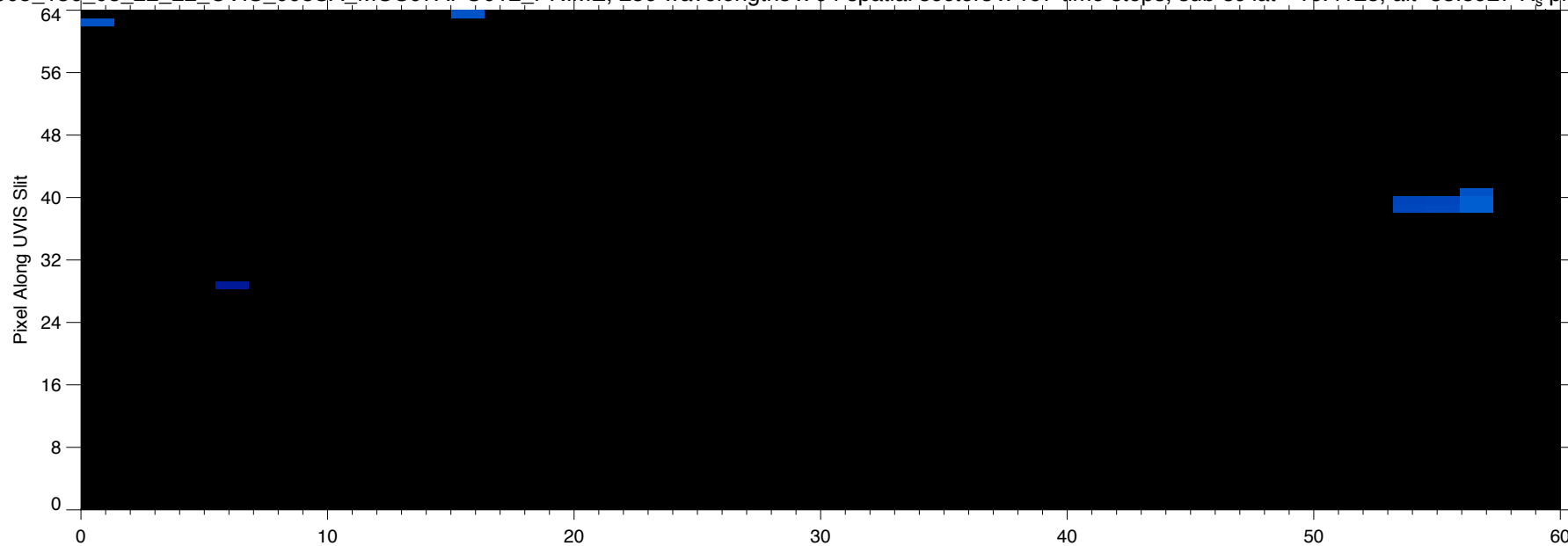
EUV2005\_136\_07\_46\_51\_UVIS\_008SA\_MOS07APO012\_PRIME, 256 wavelengths x 64 spatial sectors x 23 time steps, sub-sc lat=-16.3852, alt=33.6667 R<sub>s</sub>, phase=50.7301



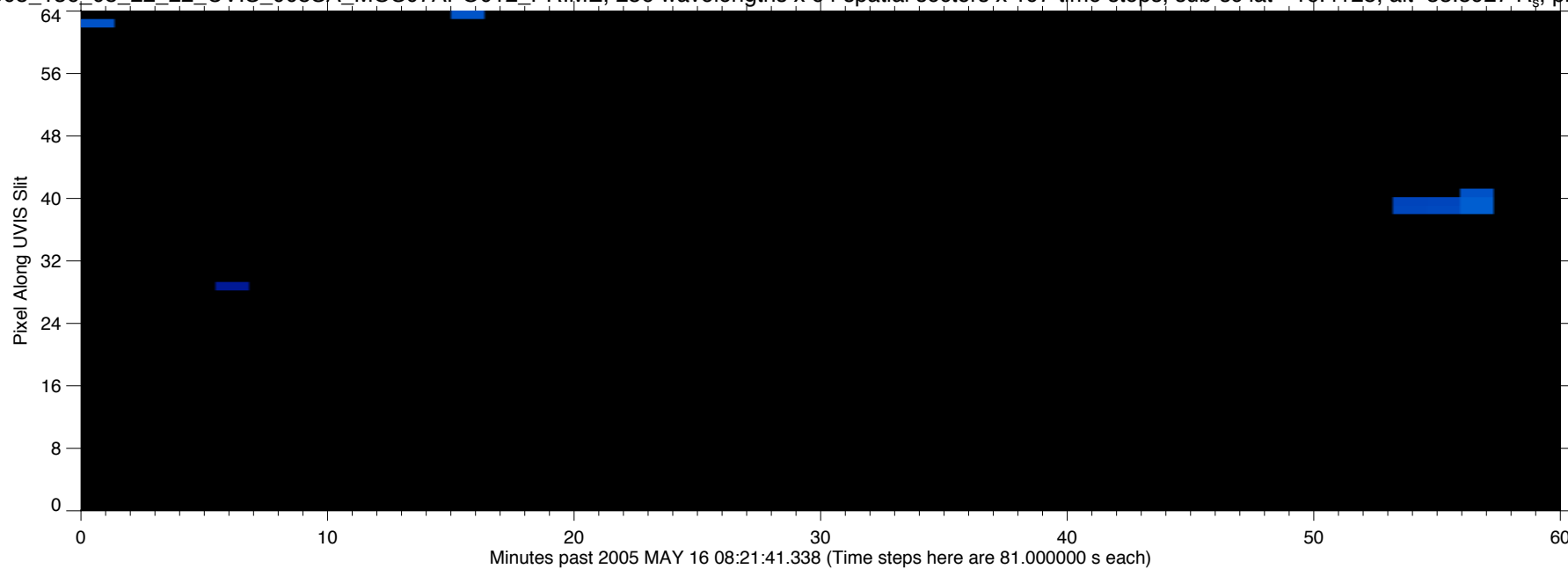
EUV2005\_136\_07\_46\_51\_UVIS\_008SA\_MOS07APO012\_PRIME, 256 wavelengths x 64 spatial sectors x 23 time steps, sub-sc lat=-16.3852, alt=33.6667 R<sub>s</sub>, phase=50.7301



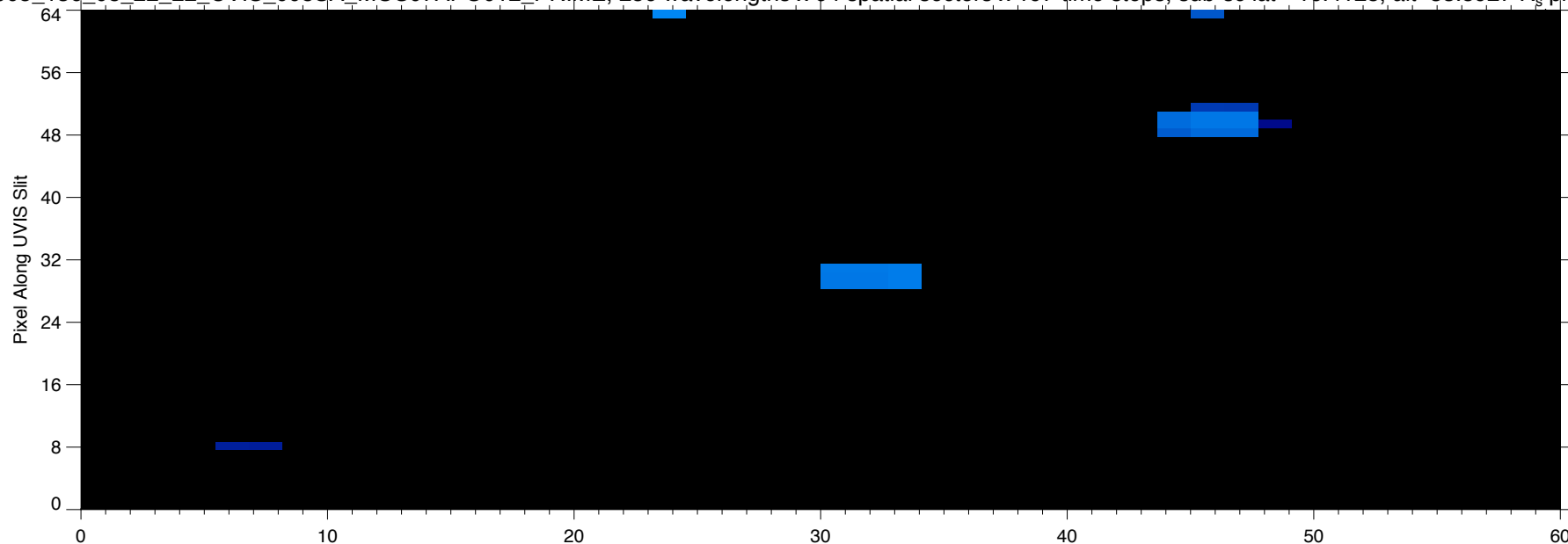
EUV2005\_136\_08\_22\_22\_UVIS\_008SA\_MOS07APO012\_PRIME, 256 wavelengths x 64 spatial sectors x 197 time steps, sub-sc lat=-16.4128, alt=33.5927 R<sub>s</sub>, phase=50.6223



EUV2005\_136\_08\_22\_22\_UVIS\_008SA\_MOS07APO012\_PRIME, 256 wavelengths x 64 spatial sectors x 197 time steps, sub-sc lat=-16.4128, alt=33.5927 R<sub>s</sub>, phase=50.6223

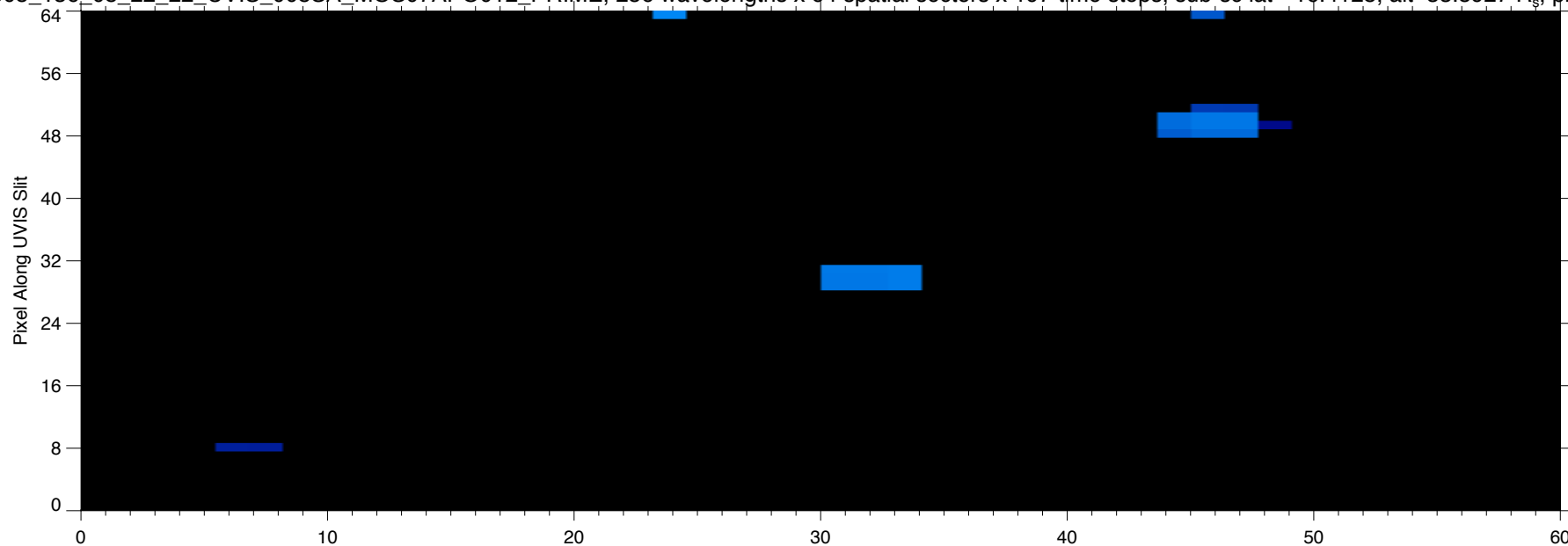


EUV2005\_136\_08\_22\_22\_UVIS\_008SA\_MOS07APO012\_PRIME, 256 wavelengths x 64 spatial sectors x 197 time steps, sub-sc lat=-16.4128, alt=33.5927 R<sub>s</sub>, phase=50.6223



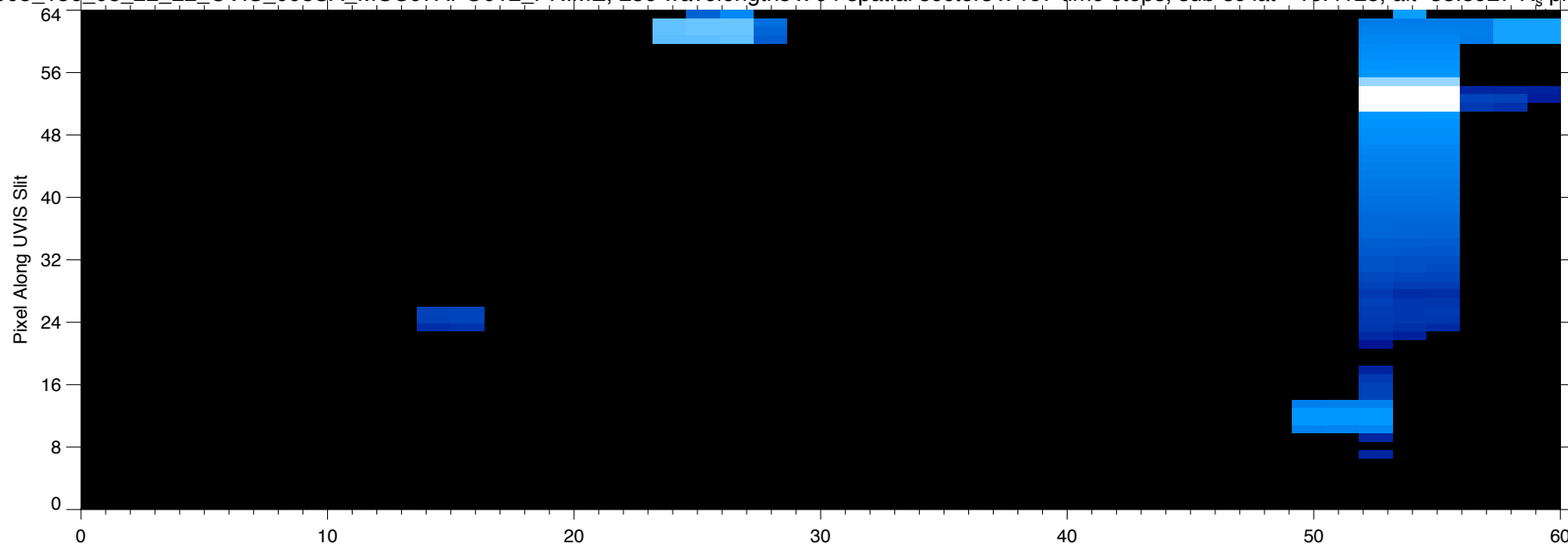
Minutes past 2005 MAY 16 09:21:05.338 (Time steps here are 81.000000 s each)

EUV2005\_136\_08\_22\_22\_UVIS\_008SA\_MOS07APO012\_PRIME, 256 wavelengths x 64 spatial sectors x 197 time steps, sub-sc lat=-16.4128, alt=33.5927 R<sub>s</sub>, phase=50.6223

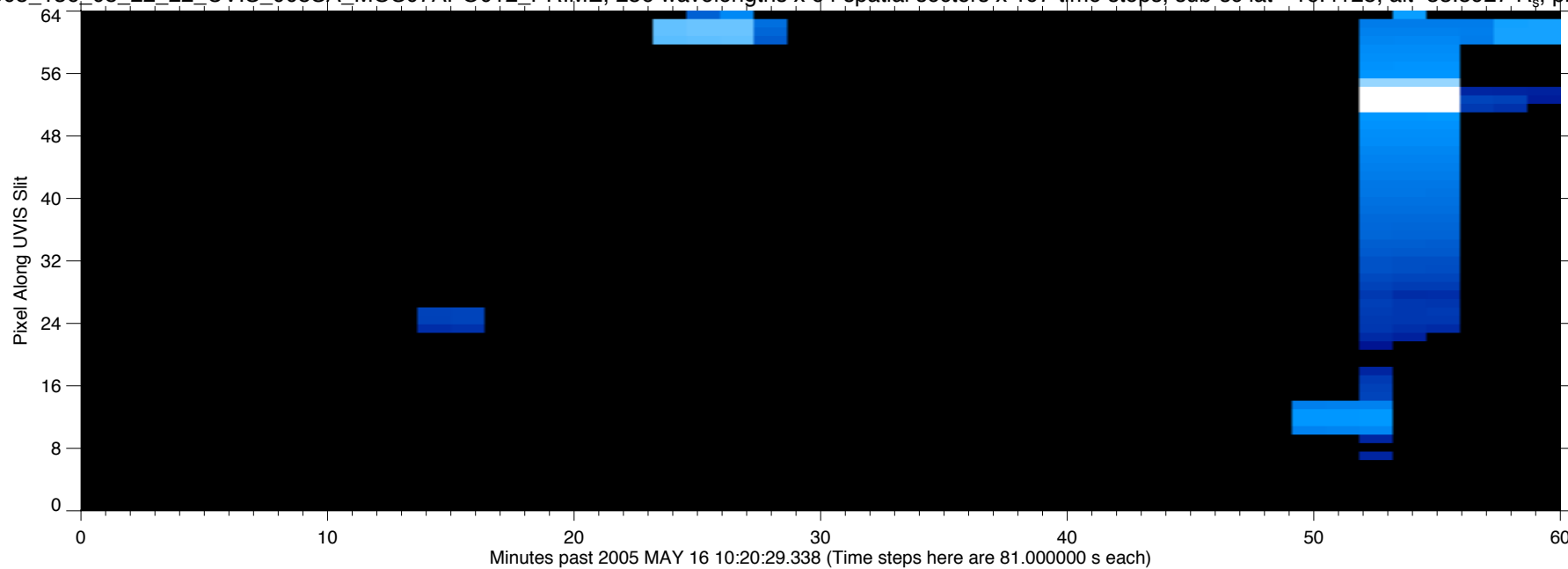


Minutes past 2005 MAY 16 09:21:05.338 (Time steps here are 81.000000 s each)

EUV2005\_136\_08\_22\_22\_UVIS\_008SA\_MOS07APO012\_PRIME, 256 wavelengths x 64 spatial sectors x 197 time steps, sub-sc lat=-16.4128, alt=33.5927 R<sub>s</sub>, phase=50.6223

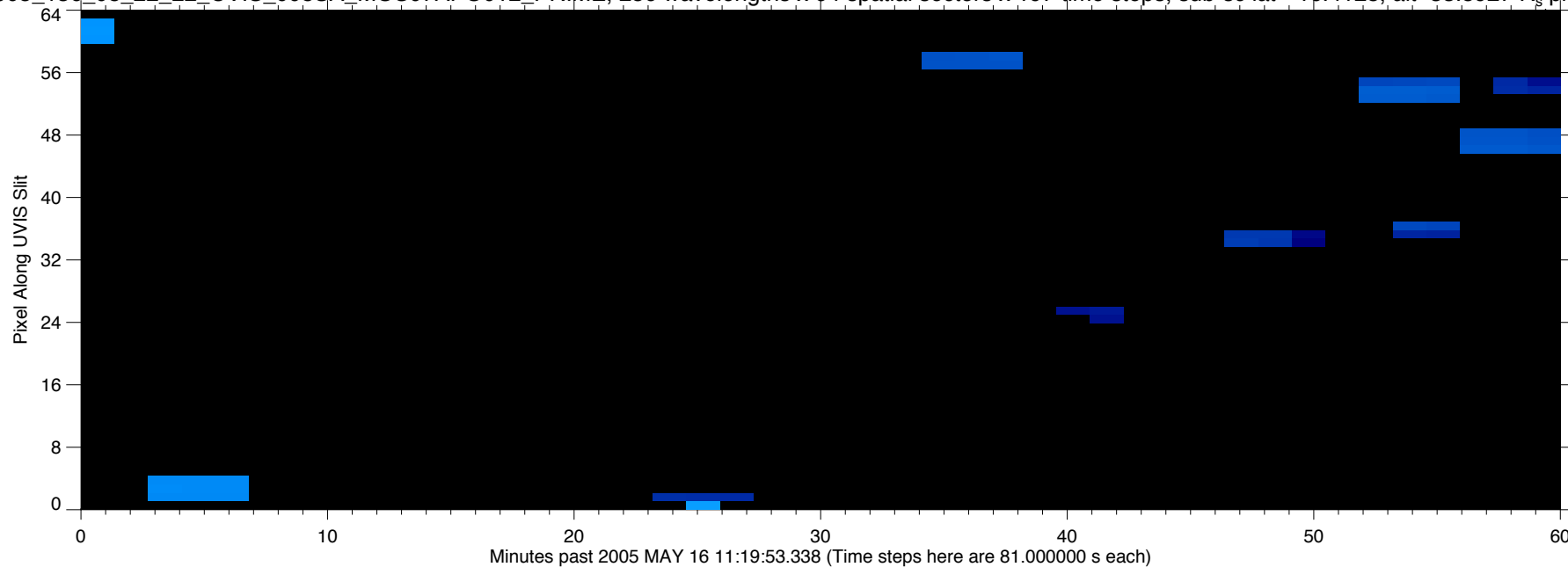


EUV2005\_136\_08\_22\_22\_UVIS\_008SA\_MOS07APO012\_PRIME, 256 wavelengths x 64 spatial sectors x 197 time steps, sub-sc lat=-16.4128, alt=33.5927 R<sub>s</sub>, phase=50.6223

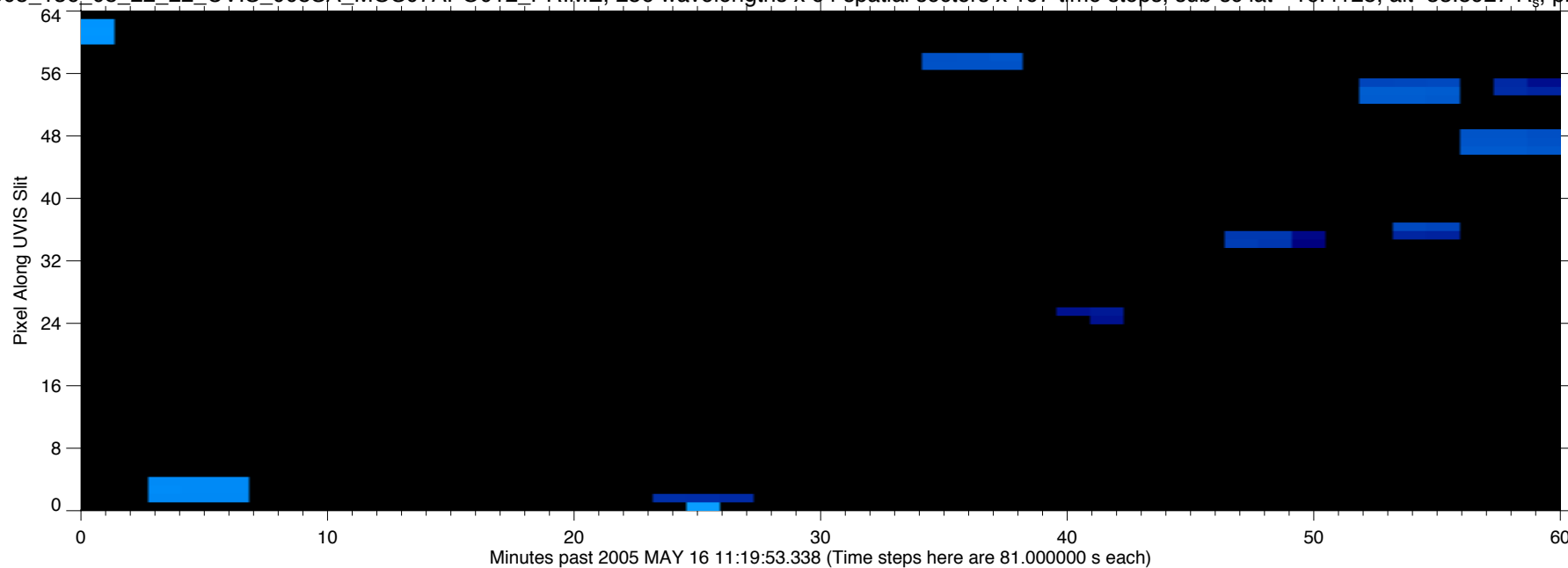




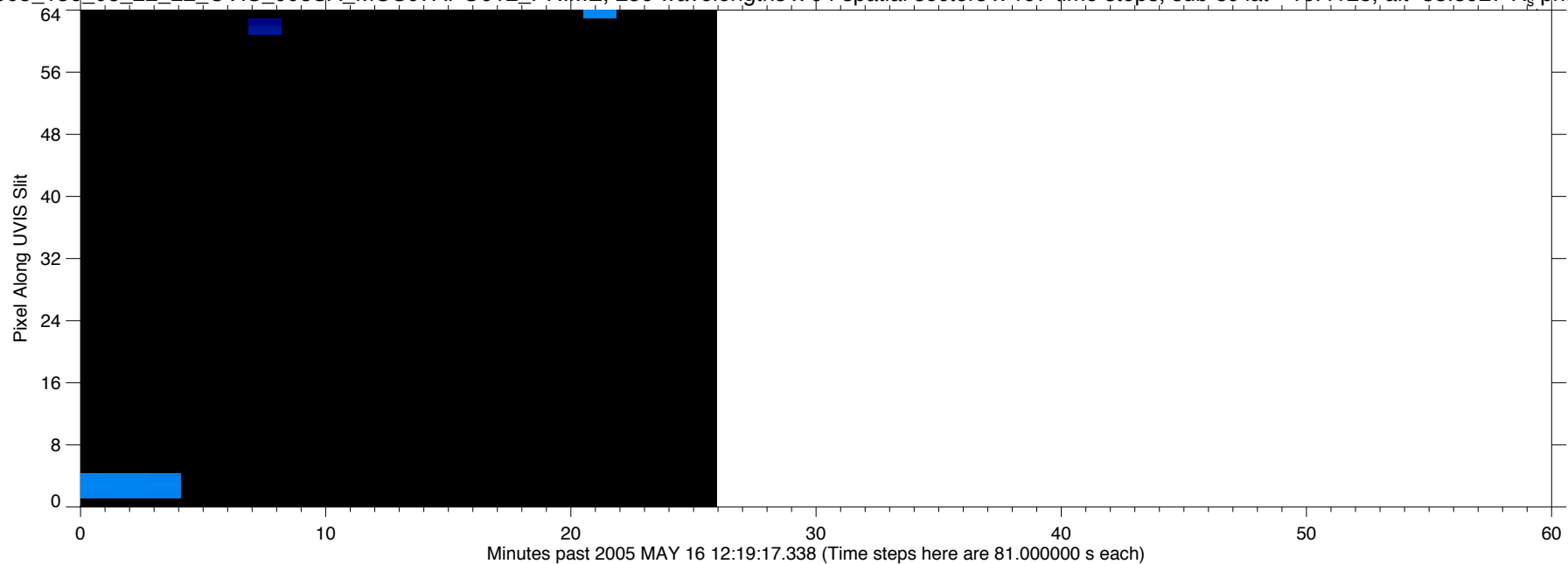
EUV2005\_136\_08\_22\_22\_UVIS\_008SA\_MOS07APO012\_PRIME, 256 wavelengths x 64 spatial sectors x 197 time steps, sub-sc lat=-16.4128, alt=33.5927 R<sub>s</sub>, phase=50.6223



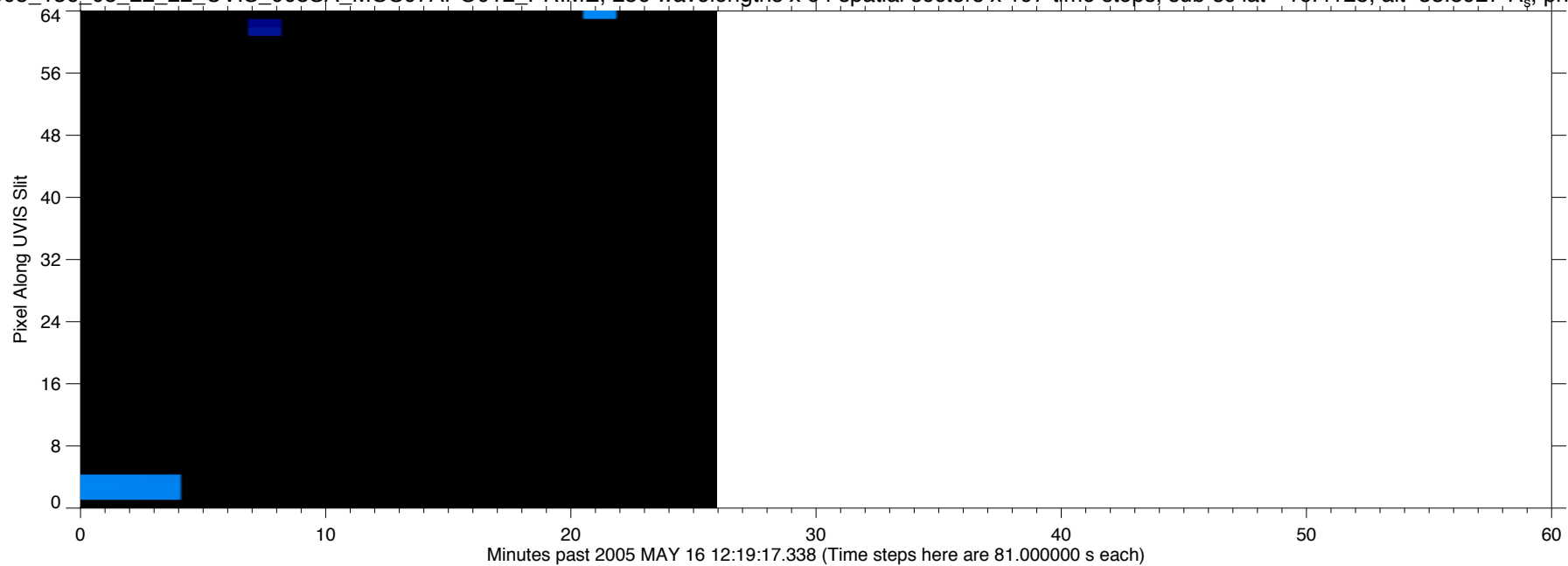
EUV2005\_136\_08\_22\_22\_UVIS\_008SA\_MOS07APO012\_PRIME, 256 wavelengths x 64 spatial sectors x 197 time steps, sub-sc lat=-16.4128, alt=33.5927 R<sub>s</sub>, phase=50.6223



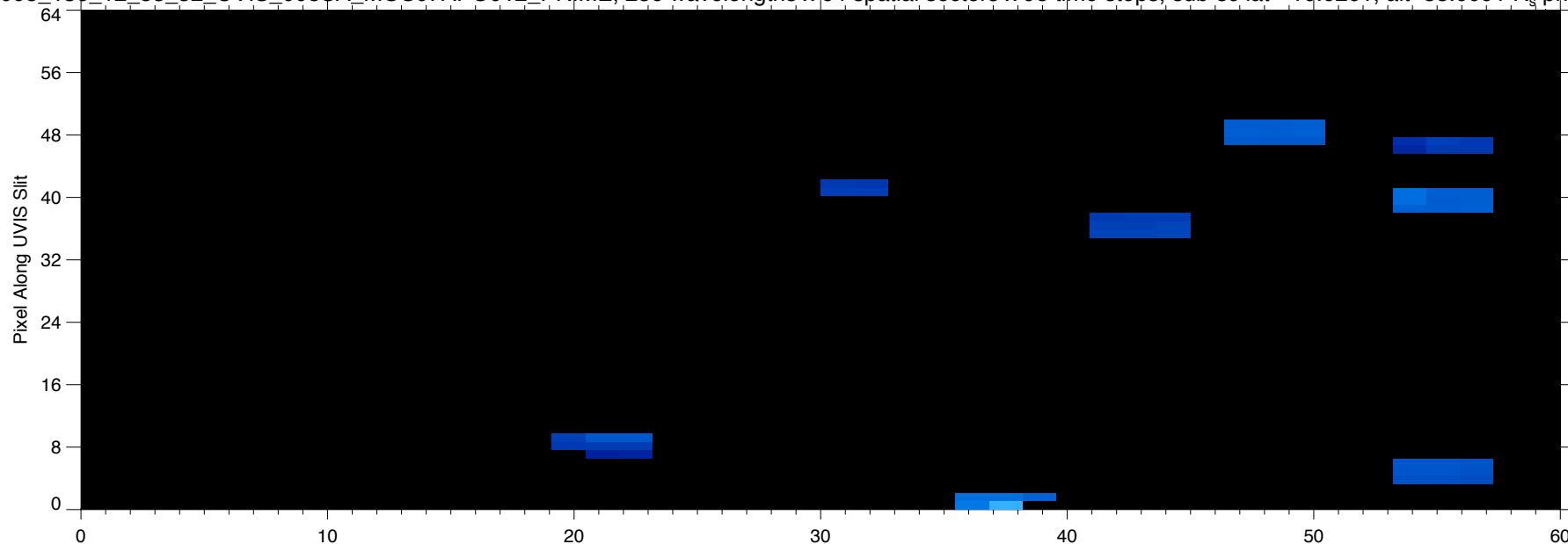
EUV2005\_136\_08\_22\_22\_UVIS\_008SA\_MOS07APO012\_PRIME, 256 wavelengths x 64 spatial sectors x 197 time steps, sub-sc lat=-16.4128, alt=33.5927 R<sub>s</sub>, phase=50.6223



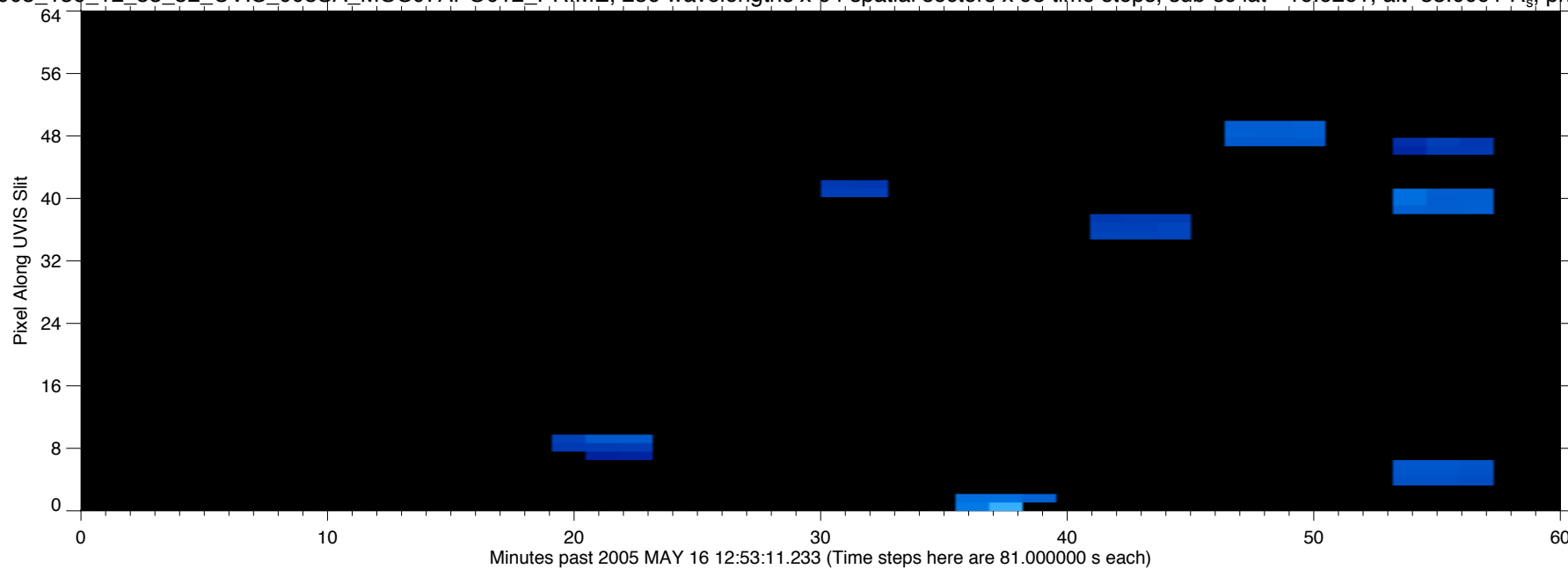
EUV2005\_136\_08\_22\_22\_UVIS\_008SA\_MOS07APO012\_PRIME, 256 wavelengths x 64 spatial sectors x 197 time steps, sub-sc lat=-16.4128, alt=33.5927 R<sub>s</sub>, phase=50.6223



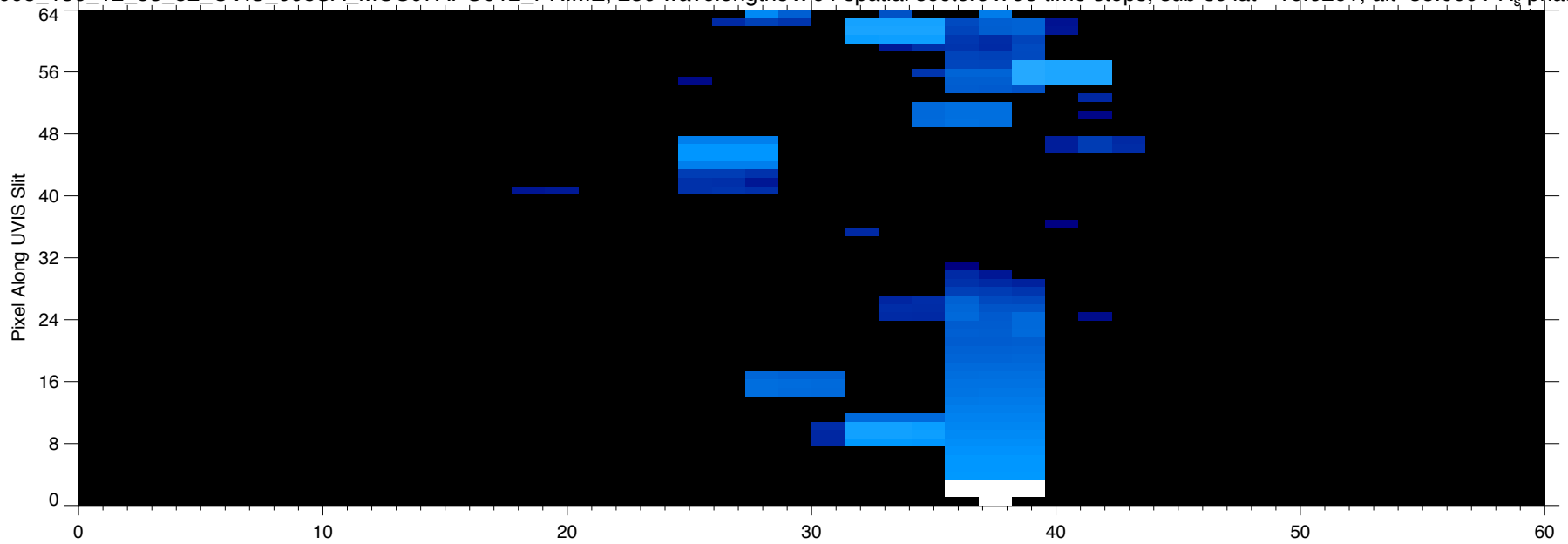
EUV2005\_136\_12\_53\_52\_UVIS\_008SA\_MOS07APO012\_PRIME, 256 wavelengths x 64 spatial sectors x 98 time steps, sub-sc lat=-16.6261, alt=33.0091 R<sub>s</sub> phase=49.7826



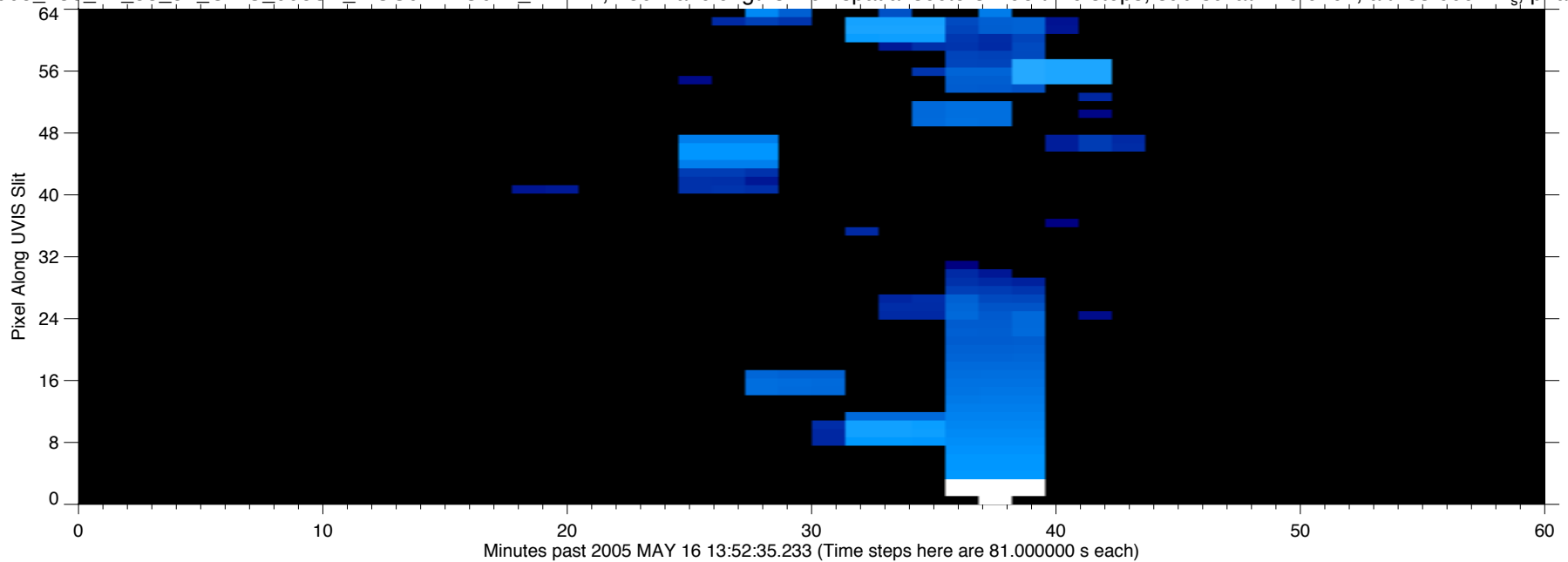
EUV2005\_136\_12\_53\_52\_UVIS\_008SA\_MOS07APO012\_PRIME, 256 wavelengths x 64 spatial sectors x 98 time steps, sub-sc lat=-16.6261, alt=33.0091 R<sub>s</sub> phase=49.7826



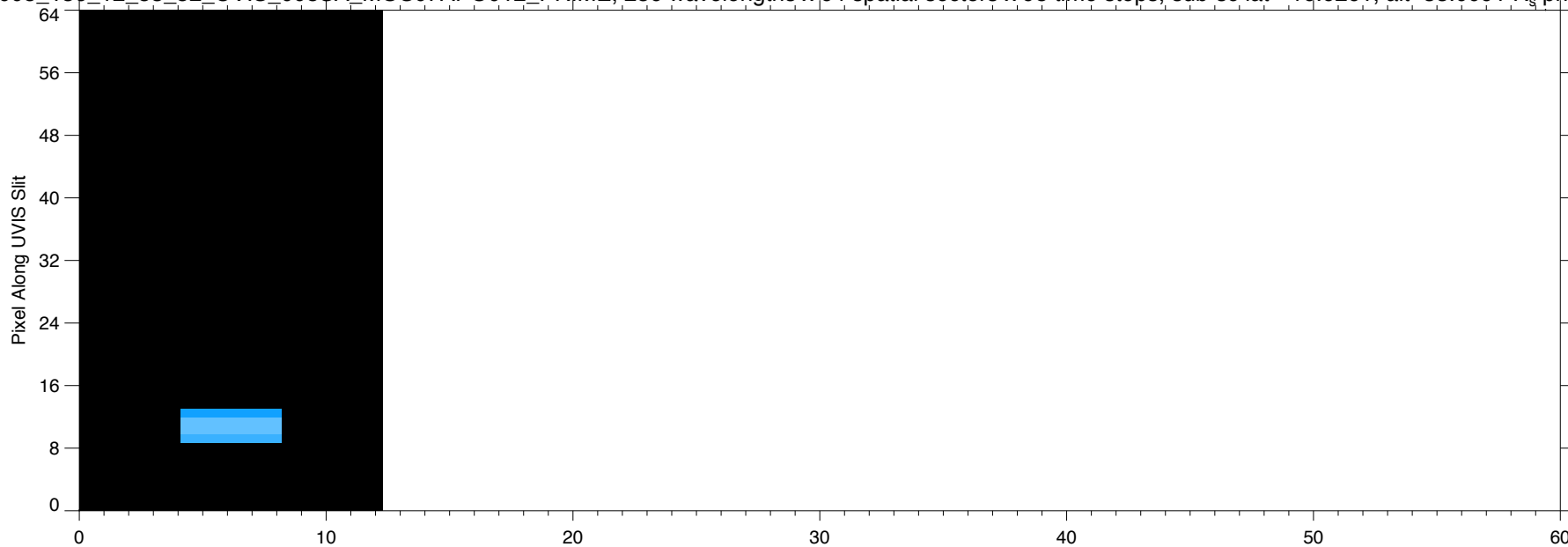
EUV2005\_136\_12\_53\_52\_UVIS\_008SA\_MOS07APO012\_PRIME, 256 wavelengths x 64 spatial sectors x 98 time steps, sub-sc lat=-16.6261, alt=33.0091 R<sub>s</sub> phase=49.7826



EUV2005\_136\_12\_53\_52\_UVIS\_008SA\_MOS07APO012\_PRIME, 256 wavelengths x 64 spatial sectors x 98 time steps, sub-sc lat=-16.6261, alt=33.0091 R<sub>s</sub> phase=49.7826

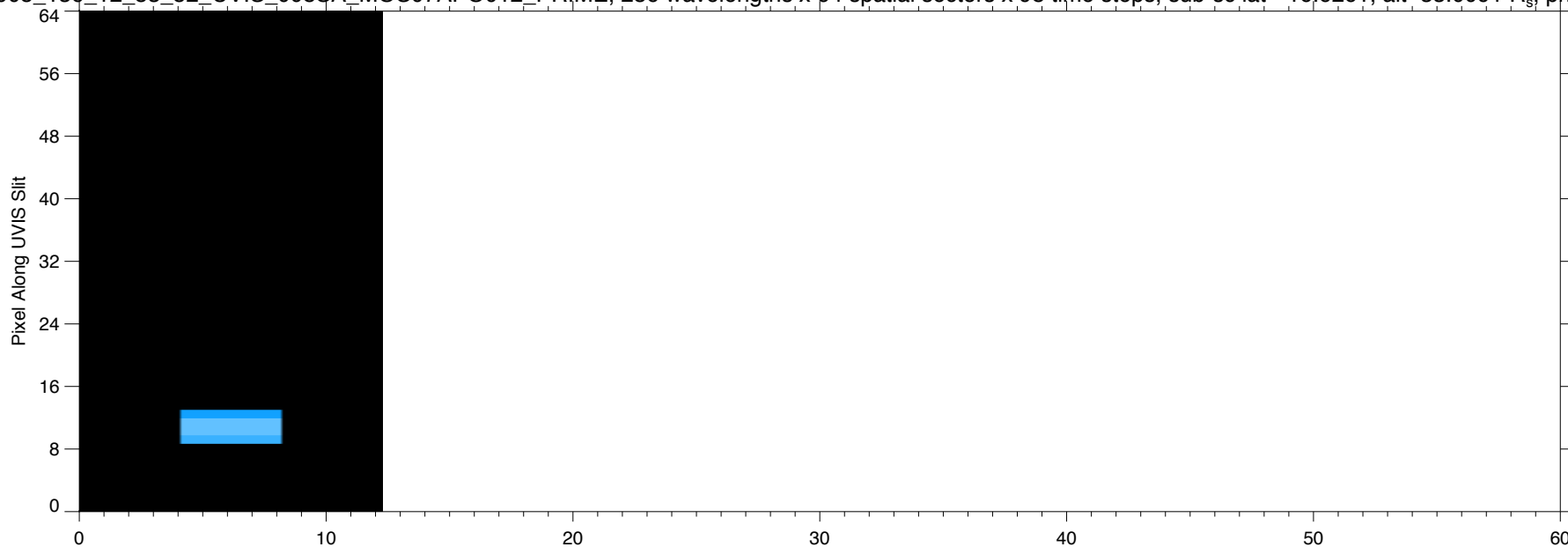


EUV2005\_136\_12\_53\_52\_UVIS\_008SA\_MOS07APO012\_PRIME, 256 wavelengths x 64 spatial sectors x 98 time steps, sub-sc lat=-16.6261, alt=33.0091 R<sub>s</sub> phase=49.7826



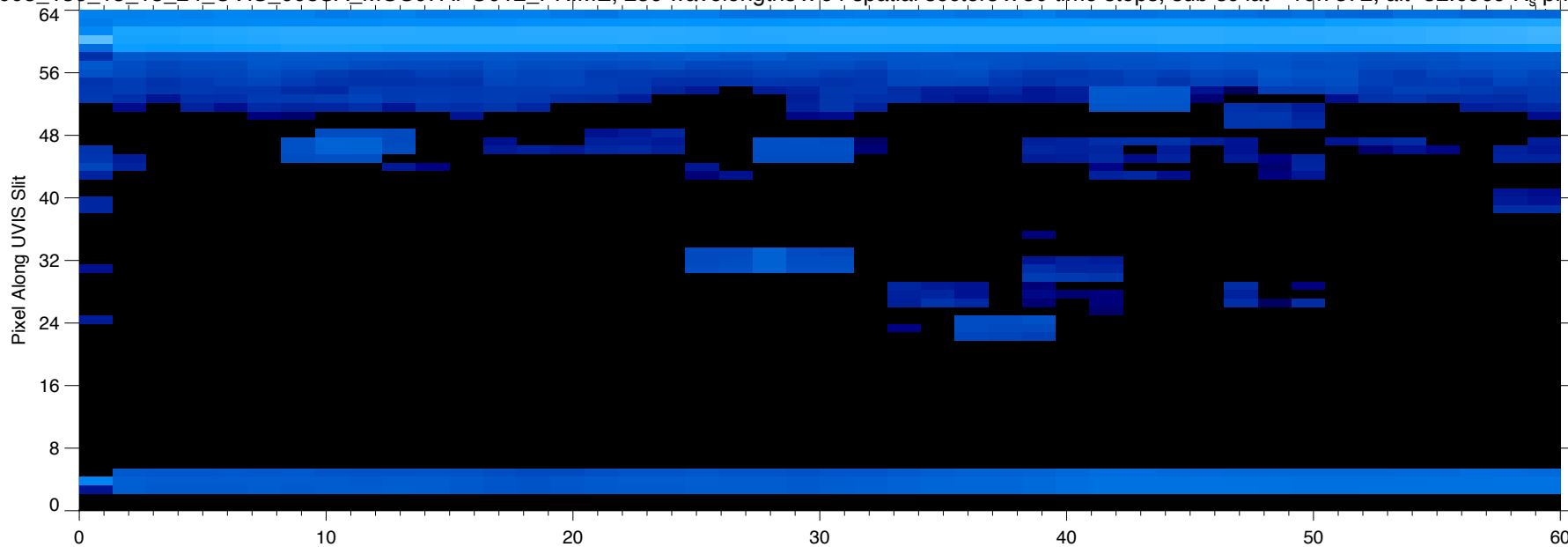
Minutes past 2005 MAY 16 14:51:59.233 (Time steps here are 81.000000 s each)

EUV2005\_136\_12\_53\_52\_UVIS\_008SA\_MOS07APO012\_PRIME, 256 wavelengths x 64 spatial sectors x 98 time steps, sub-sc lat=-16.6261, alt=33.0091 R<sub>s</sub> phase=49.7826

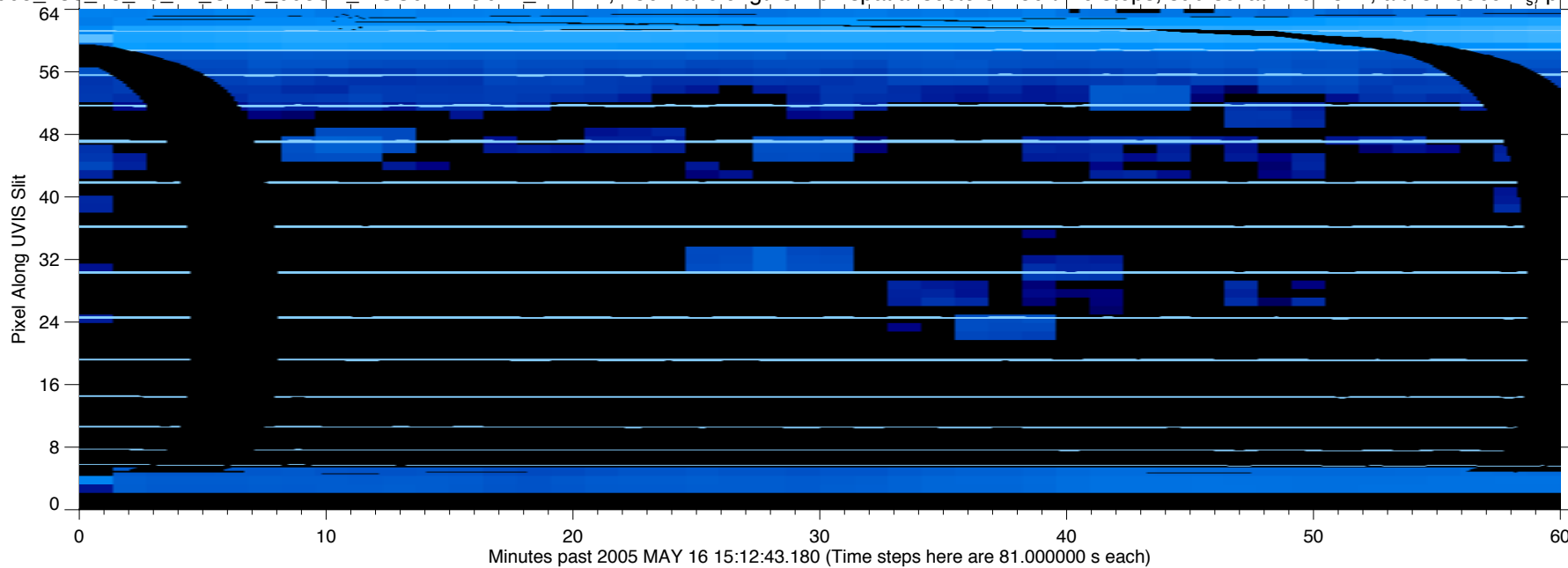


Minutes past 2005 MAY 16 14:51:59.233 (Time steps here are 81.000000 s each)

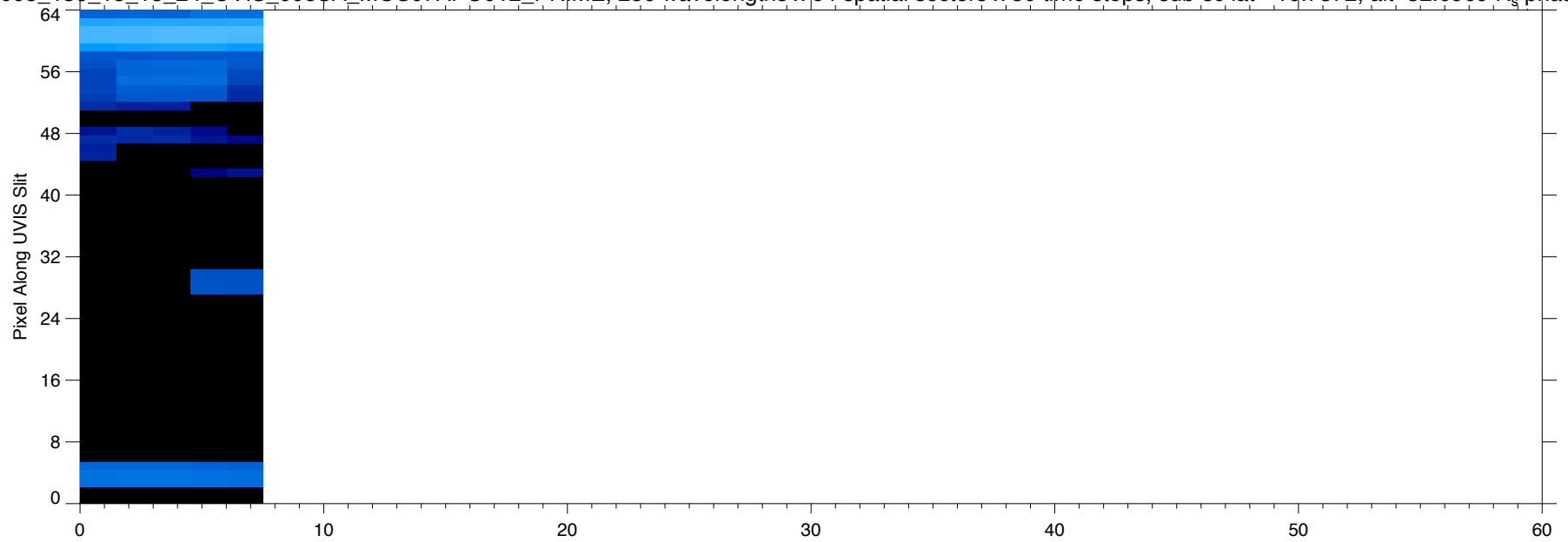
EUV2005\_136\_15\_13\_24\_UVIS\_008SA\_MOS07APO012\_PRIME, 256 wavelengths x 64 spatial sectors x 50 time steps, sub-sc lat=-16.7372, alt=32.6969 R<sub>s</sub>, phase=49.3394



EUV2005\_136\_15\_13\_24\_UVIS\_008SA\_MOS07APO012\_PRIME, 256 wavelengths x 64 spatial sectors x 50 time steps, sub-sc lat=-16.7372, alt=32.6969 R<sub>s</sub>, phase=49.3394

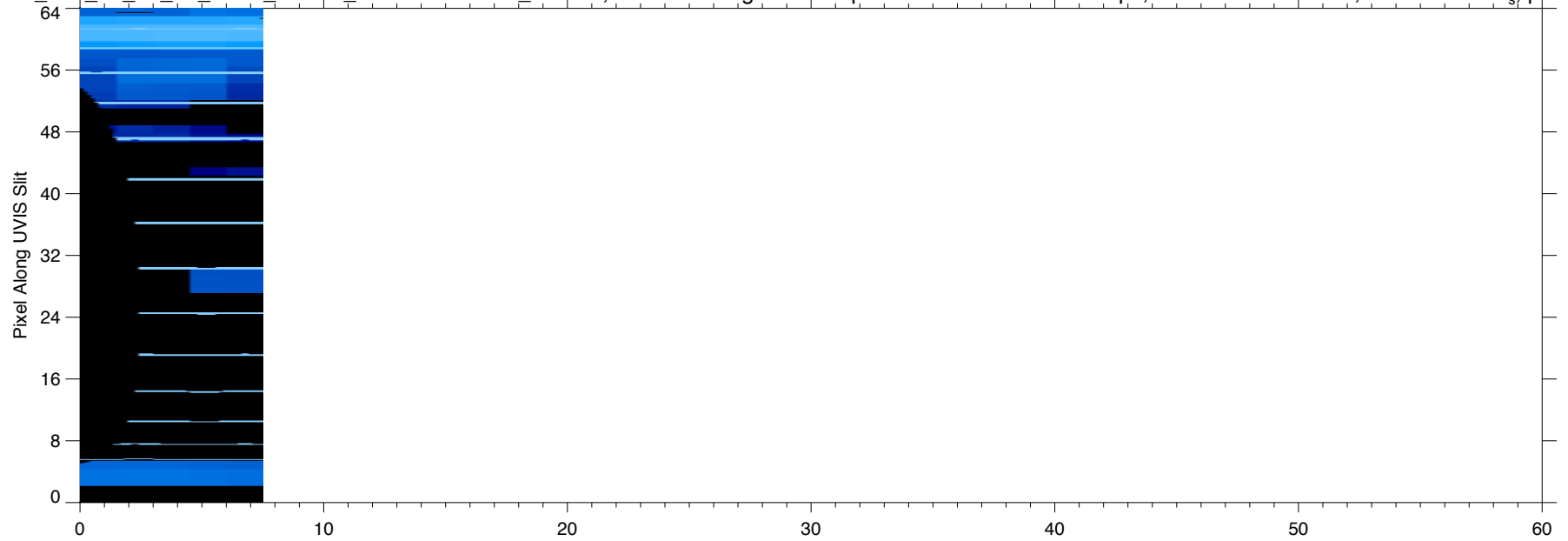


EUV2005\_136\_15\_13\_24\_UVIS\_008SA\_MOS07APO012\_PRIME, 256 wavelengths x 64 spatial sectors x 50 time steps, sub-sc lat=-16.7372, alt=32.6969 R<sub>s</sub>, phase=49.3394



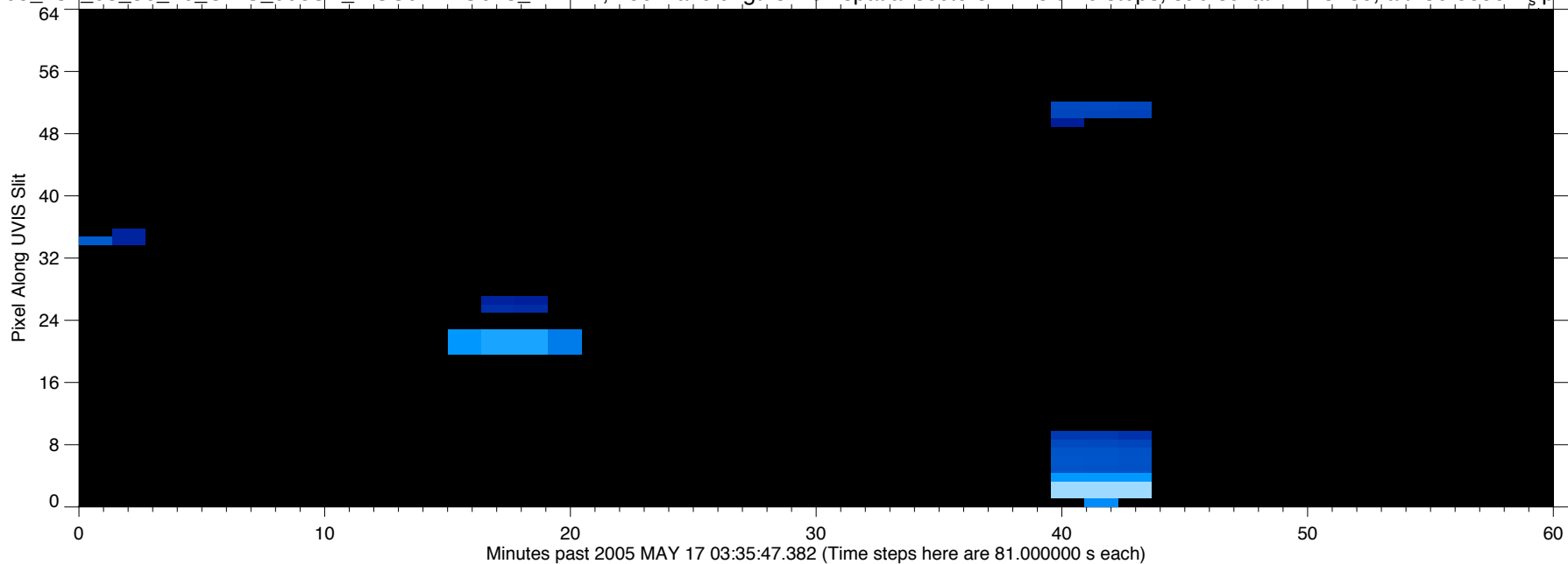
Minutes past 2005 MAY 16 16:12:07.180 (Time steps here are 81.000000 s each)

EUV2005\_136\_15\_13\_24\_UVIS\_008SA\_MOS07APO012\_PRIME, 256 wavelengths x 64 spatial sectors x 50 time steps, sub-sc lat=-16.7372, alt=32.6969 R<sub>s</sub>, phase=49.3394

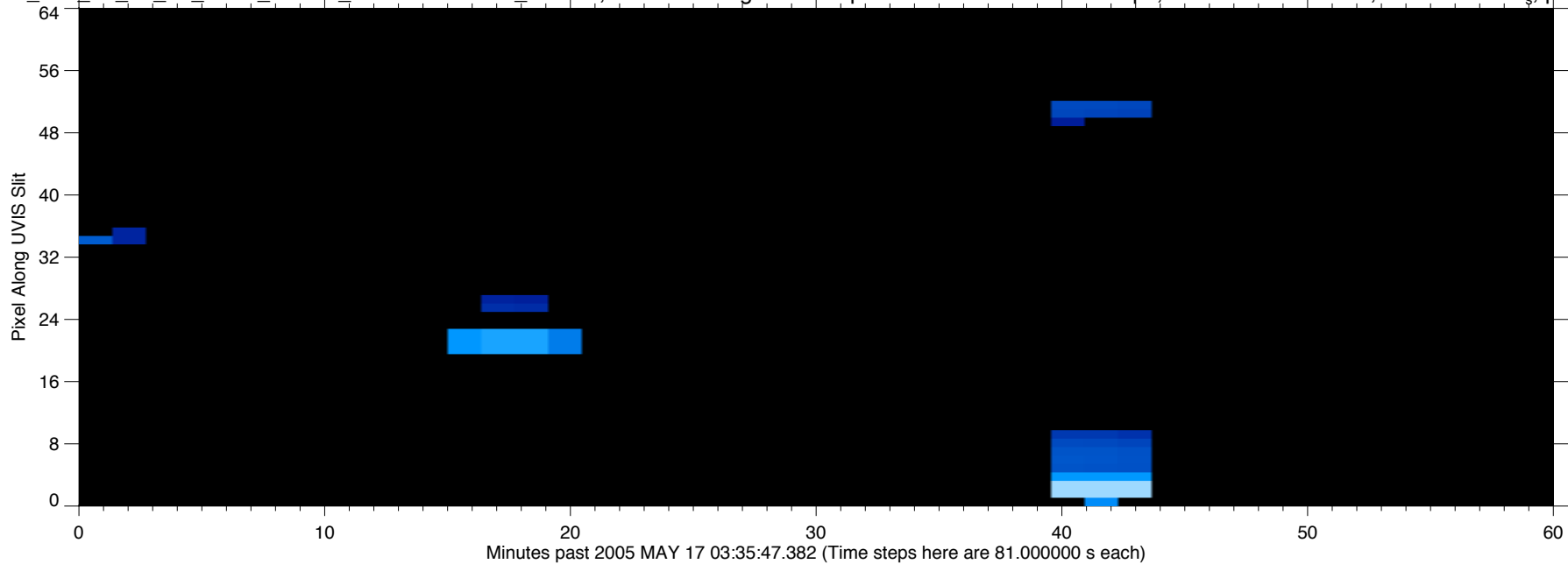


Minutes past 2005 MAY 16 16:12:07.180 (Time steps here are 81.000000 s each)

EUV2005\_137\_03\_36\_26\_UVIS\_008SA\_MOS07APO013\_PRIME, 256 wavelengths x 64 spatial sectors x 425 time steps, sub-sc lat=-17.3488, alt=30.8858 R<sub>s</sub>, phase=46.8239

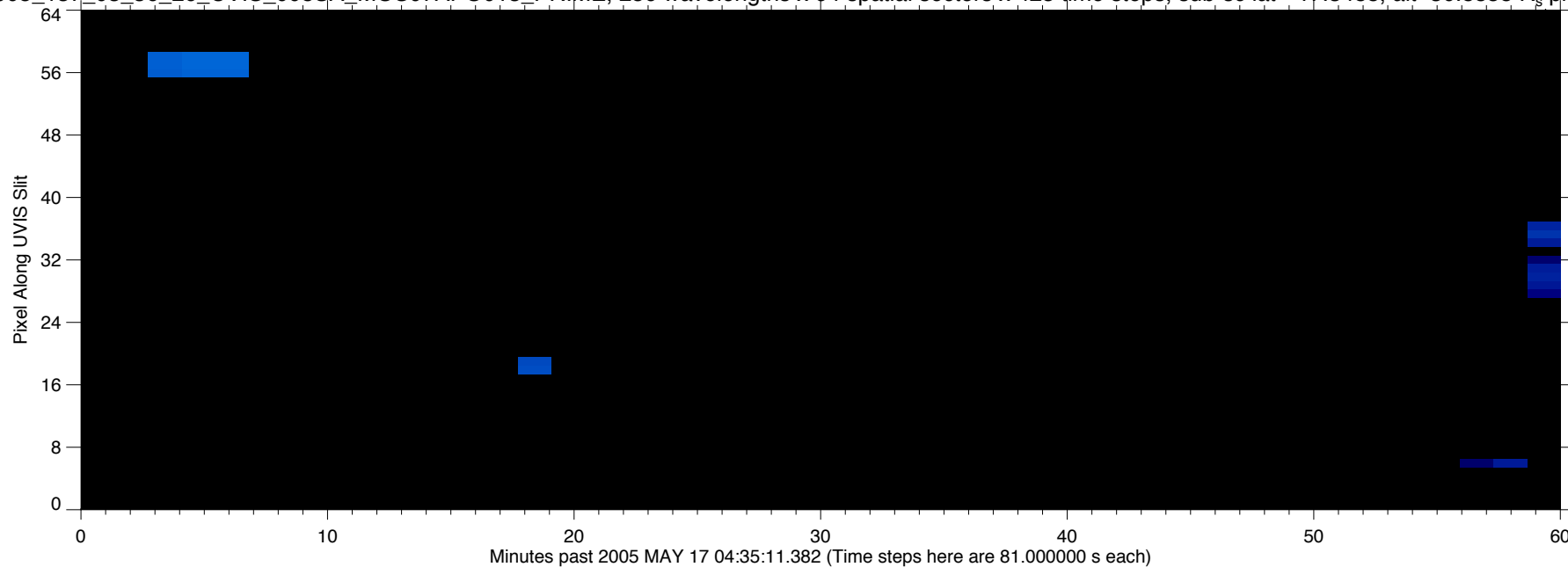


EUV2005\_137\_03\_36\_26\_UVIS\_008SA\_MOS07APO013\_PRIME, 256 wavelengths x 64 spatial sectors x 425 time steps, sub-sc lat=-17.3488, alt=30.8858 R<sub>s</sub>, phase=46.8239

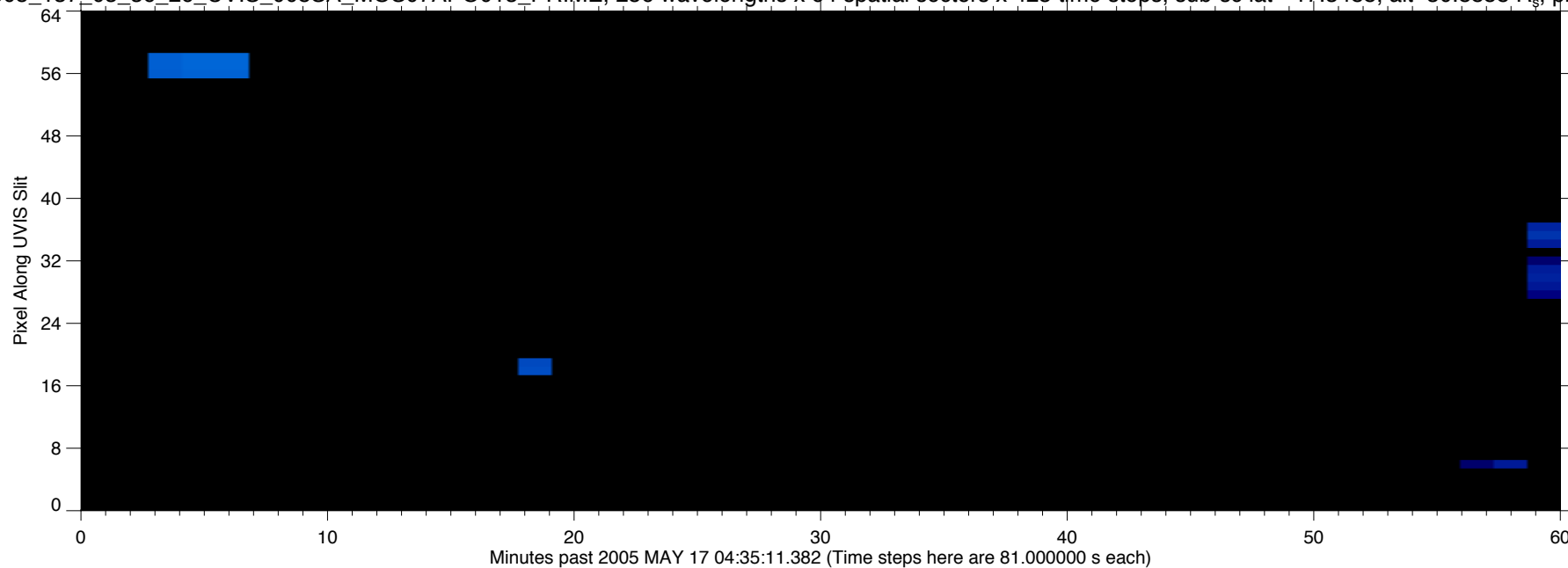




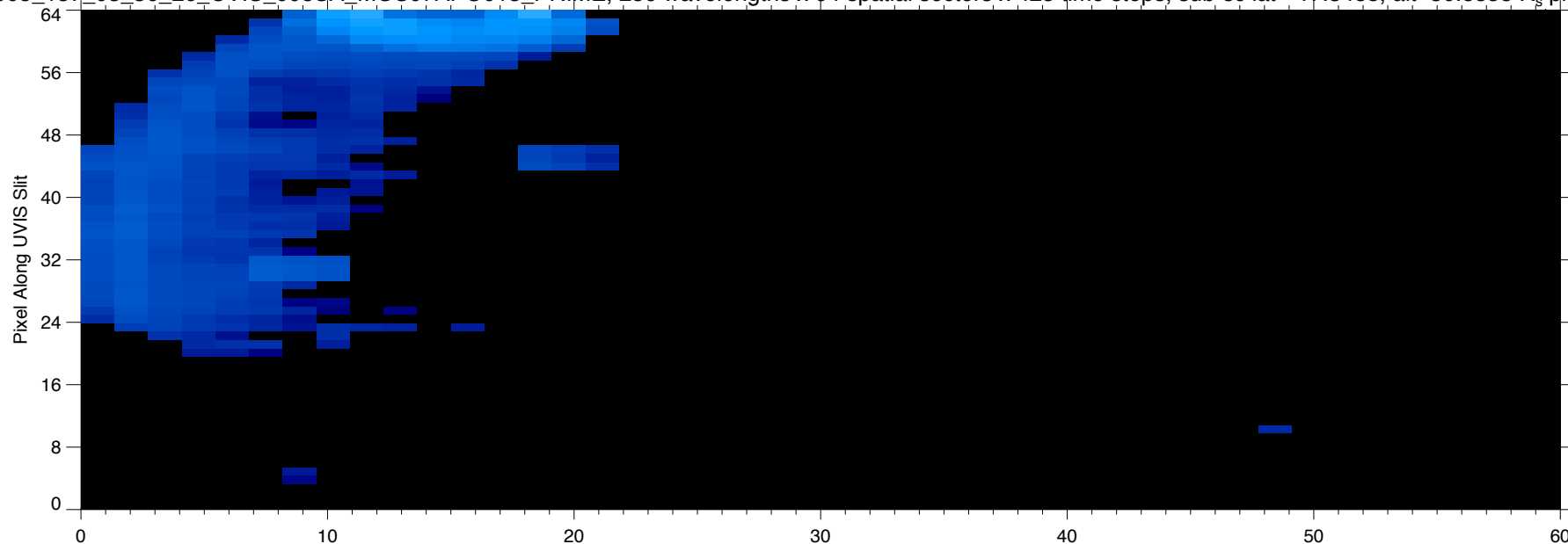
EUV2005\_137\_03\_36\_26\_UVIS\_008SA\_MOS07APO013\_PRIME, 256 wavelengths x 64 spatial sectors x 425 time steps, sub-sc lat=-17.3488, alt=30.8858 R<sub>s</sub>, phase=46.8239



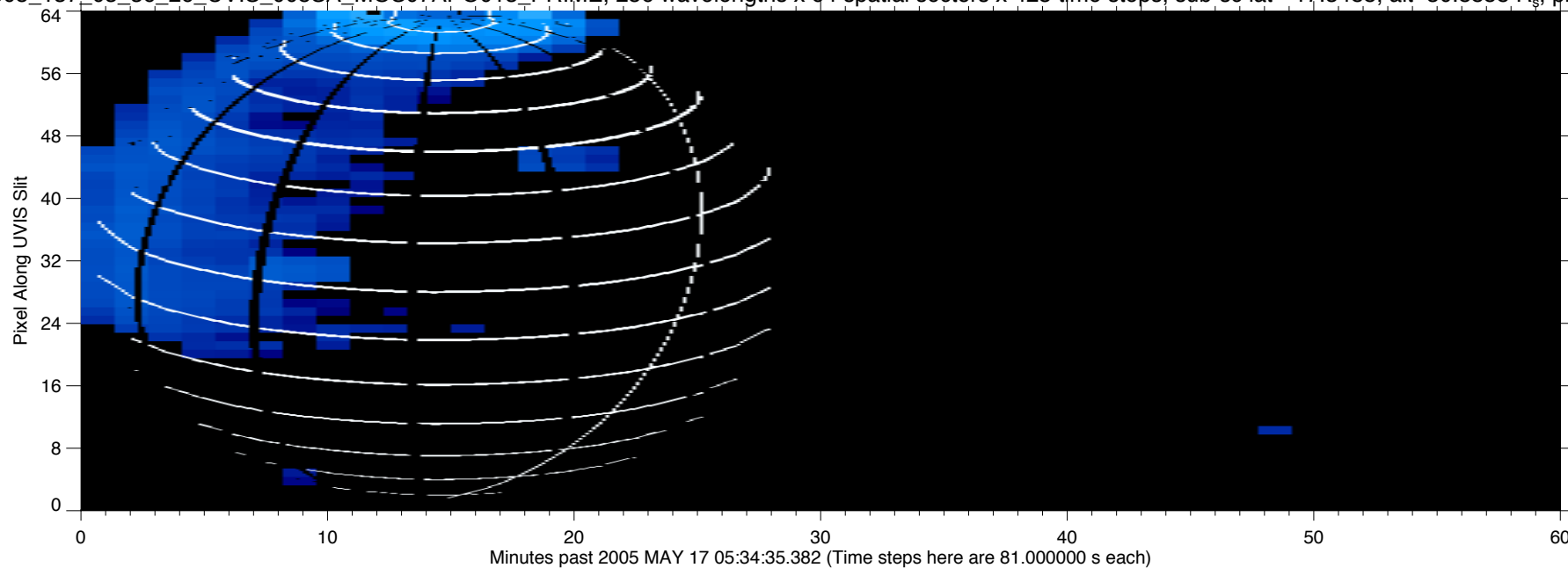
EUV2005\_137\_03\_36\_26\_UVIS\_008SA\_MOS07APO013\_PRIME, 256 wavelengths x 64 spatial sectors x 425 time steps, sub-sc lat=-17.3488, alt=30.8858 R<sub>s</sub>, phase=46.8239



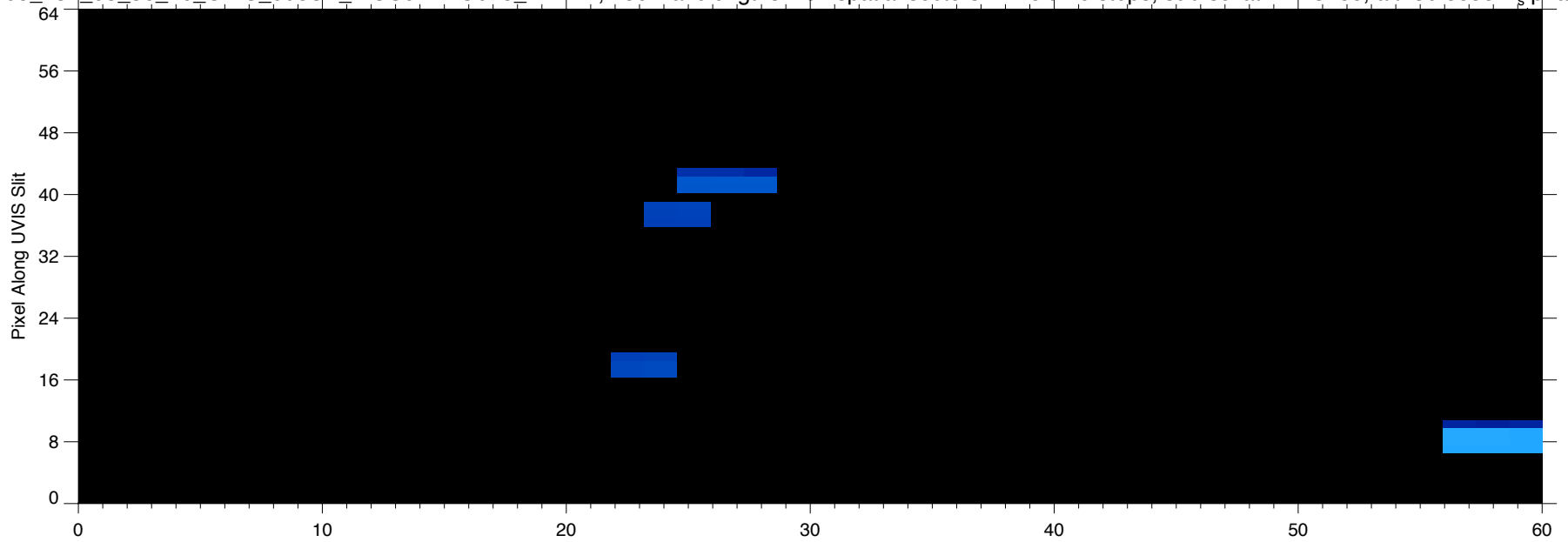
EUV2005\_137\_03\_36\_26\_UVIS\_008SA\_MOS07APO013\_PRIME, 256 wavelengths x 64 spatial sectors x 425 time steps, sub-sc lat=-17.3488, alt=30.8858 R<sub>s</sub>, phase=46.8239



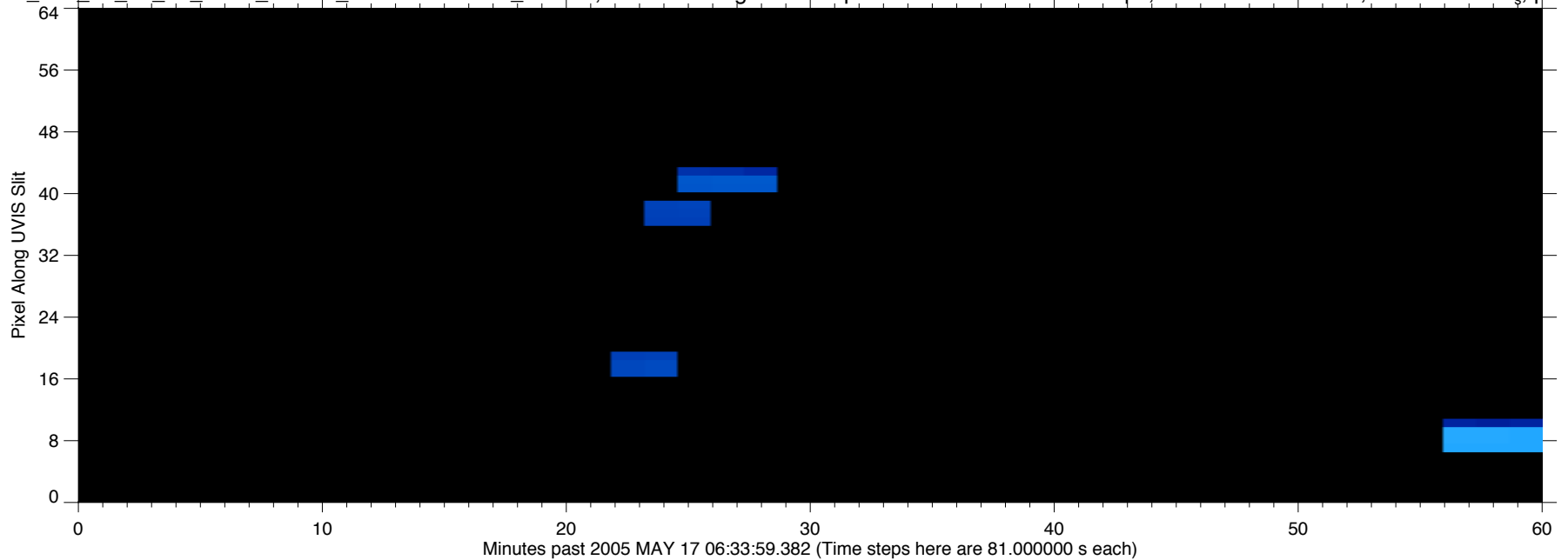
EUV2005\_137\_03\_36\_26\_UVIS\_008SA\_MOS07APO013\_PRIME, 256 wavelengths x 64 spatial sectors x 425 time steps, sub-sc lat=-17.3488, alt=30.8858 R<sub>s</sub>, phase=46.8239



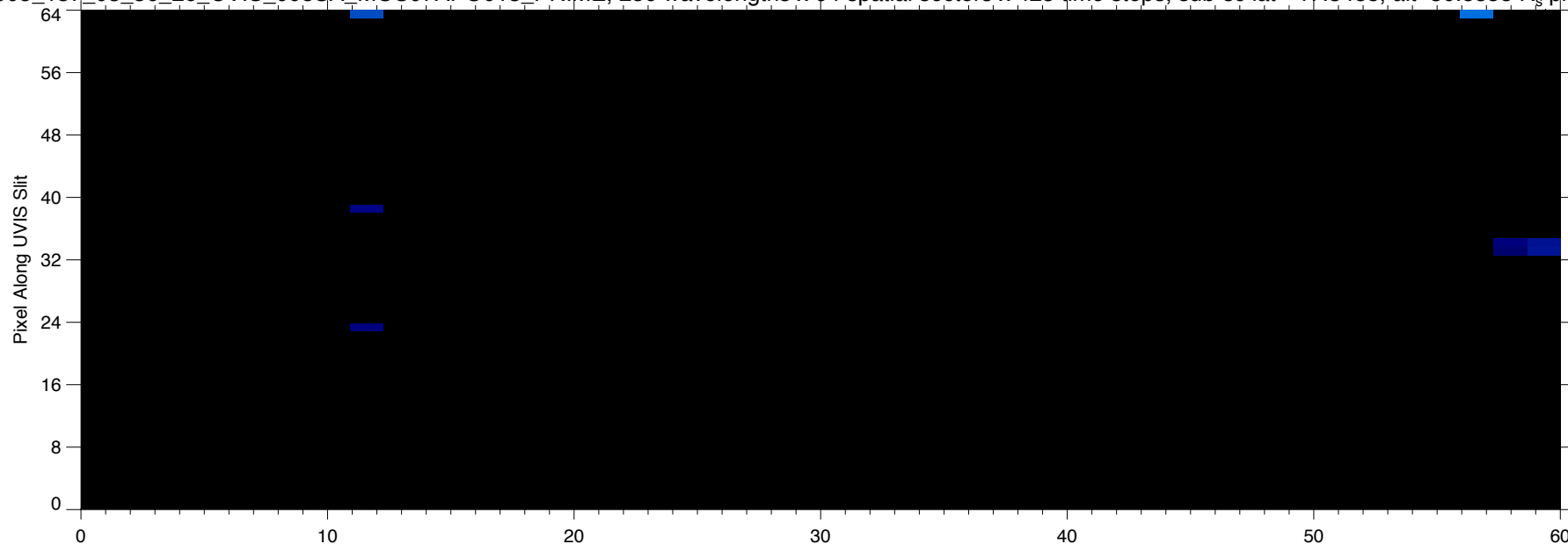
EUV2005\_137\_03\_36\_26\_UVIS\_008SA\_MOS07APO013\_PRIME, 256 wavelengths x 64 spatial sectors x 425 time steps, sub-sc lat=-17.3488, alt=30.8858 R<sub>s</sub>, phase=46.8239



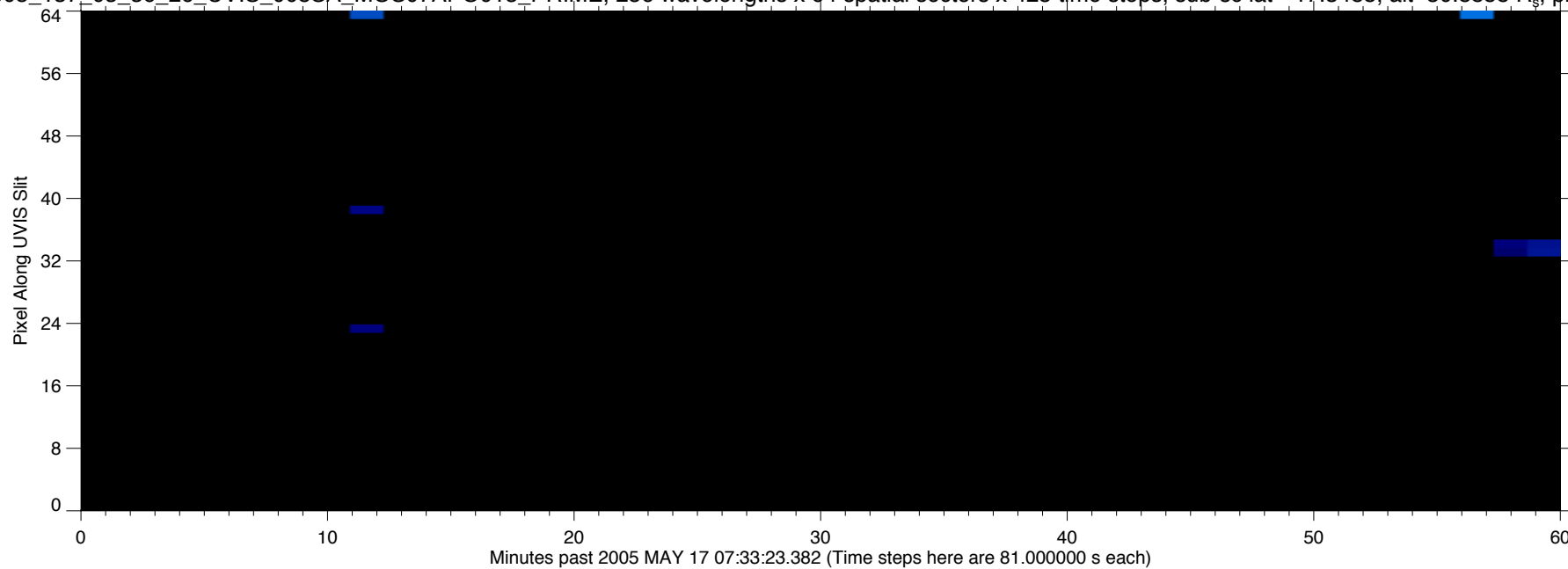
EUV2005\_137\_03\_36\_26\_UVIS\_008SA\_MOS07APO013\_PRIME, 256 wavelengths x 64 spatial sectors x 425 time steps, sub-sc lat=-17.3488, alt=30.8858 R<sub>s</sub>, phase=46.8239



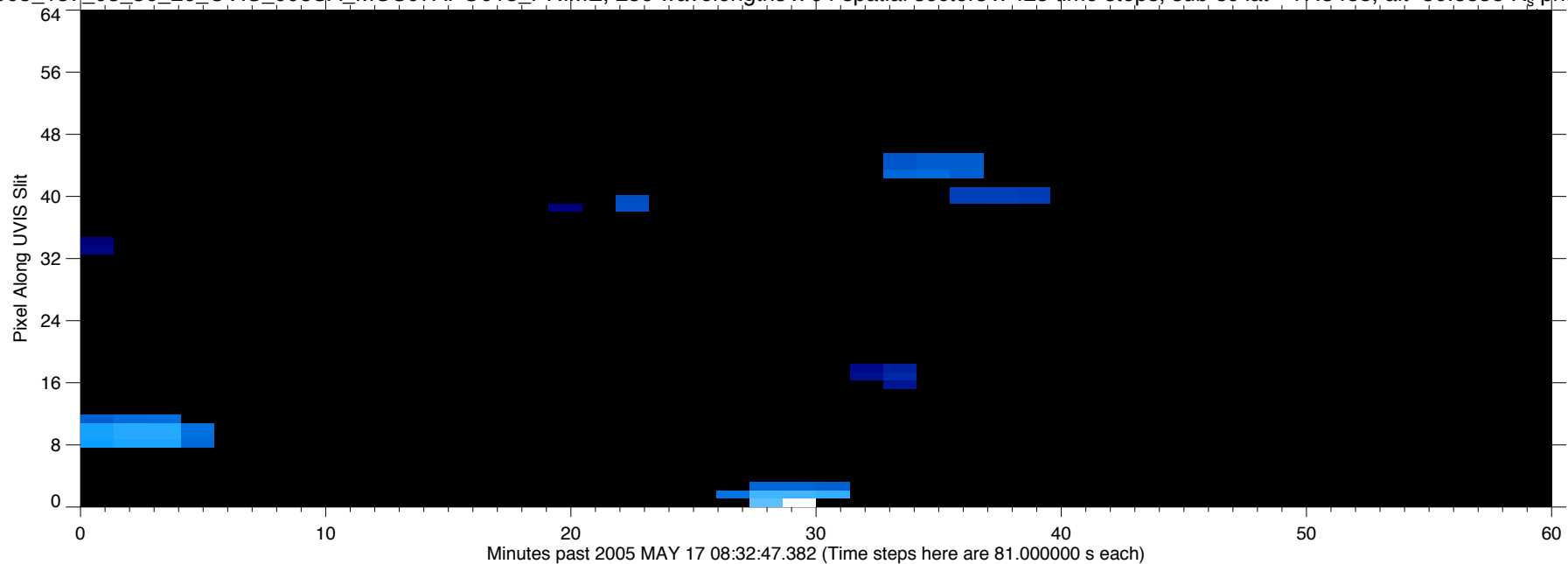
EUV2005\_137\_03\_36\_26\_UVIS\_008SA\_MOS07APO013\_PRIME, 256 wavelengths x 64 spatial sectors x 425 time steps, sub-sc lat=-17.3488, alt=30.8858 R<sub>s</sub>, phase=46.8239



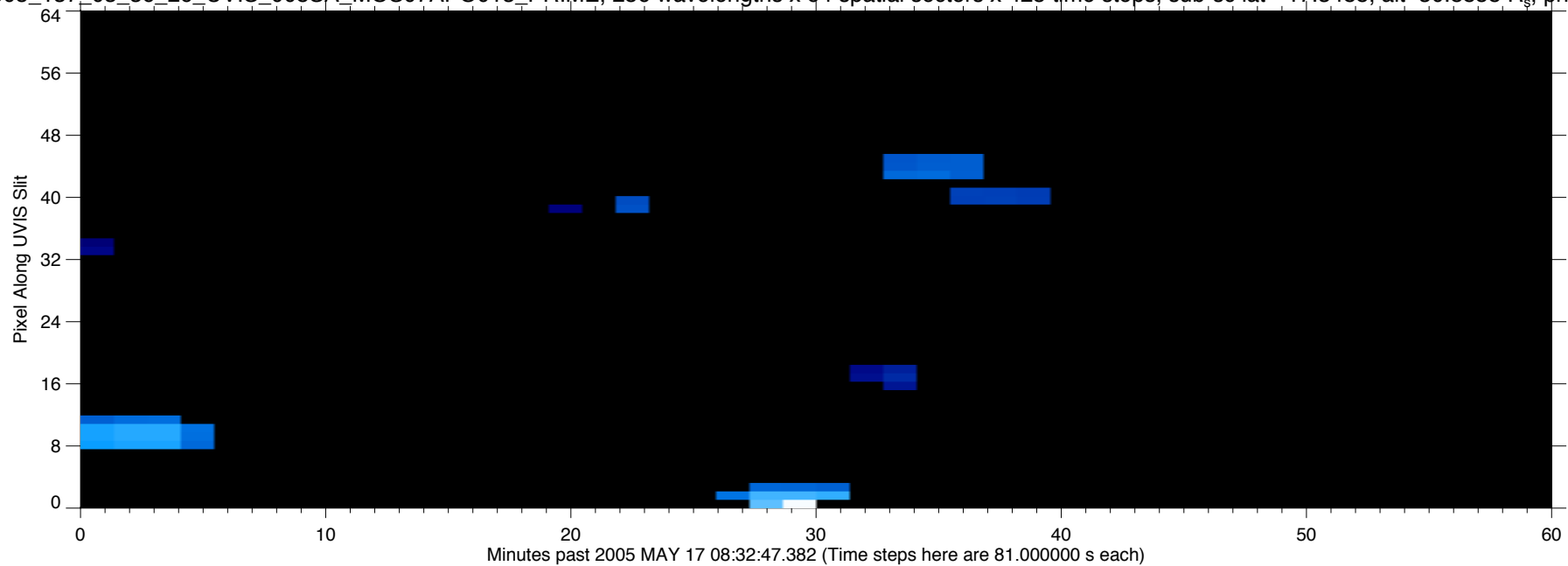
EUV2005\_137\_03\_36\_26\_UVIS\_008SA\_MOS07APO013\_PRIME, 256 wavelengths x 64 spatial sectors x 425 time steps, sub-sc lat=-17.3488, alt=30.8858 R<sub>s</sub>, phase=46.8239



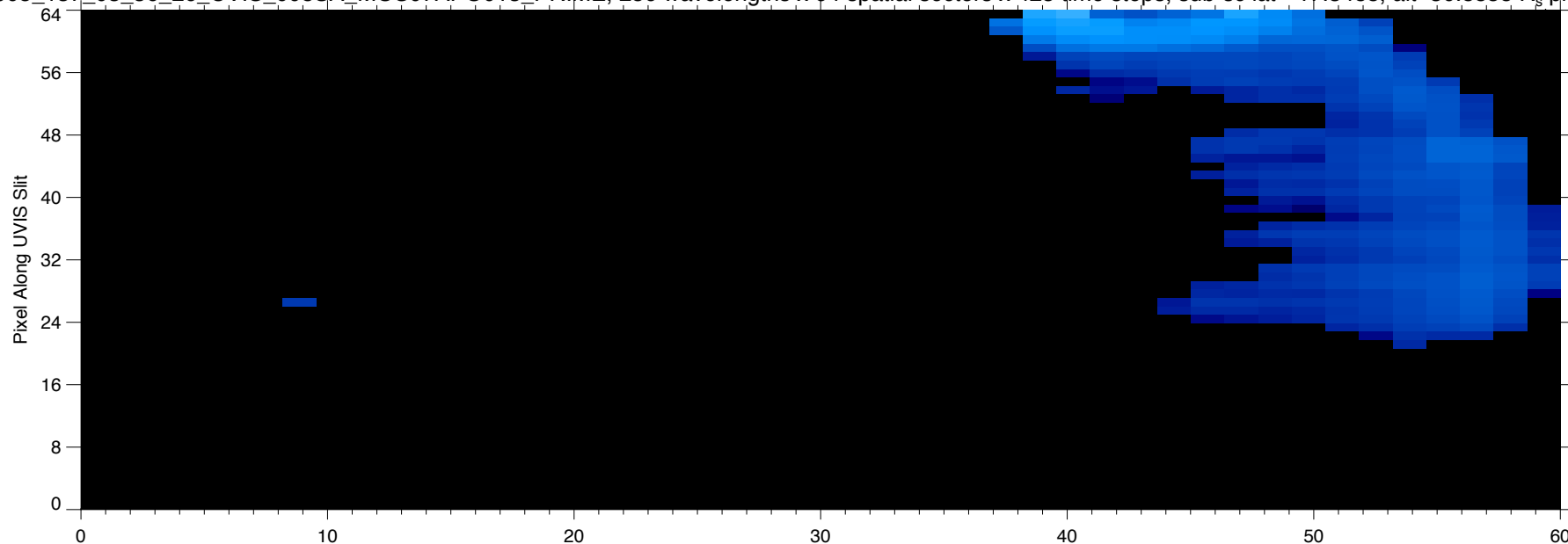
EUV2005\_137\_03\_36\_26\_UVIS\_008SA\_MOS07APO013\_PRIME, 256 wavelengths x 64 spatial sectors x 425 time steps, sub-sc lat=-17.3488, alt=30.8858 R<sub>s</sub>, phase=46.8239



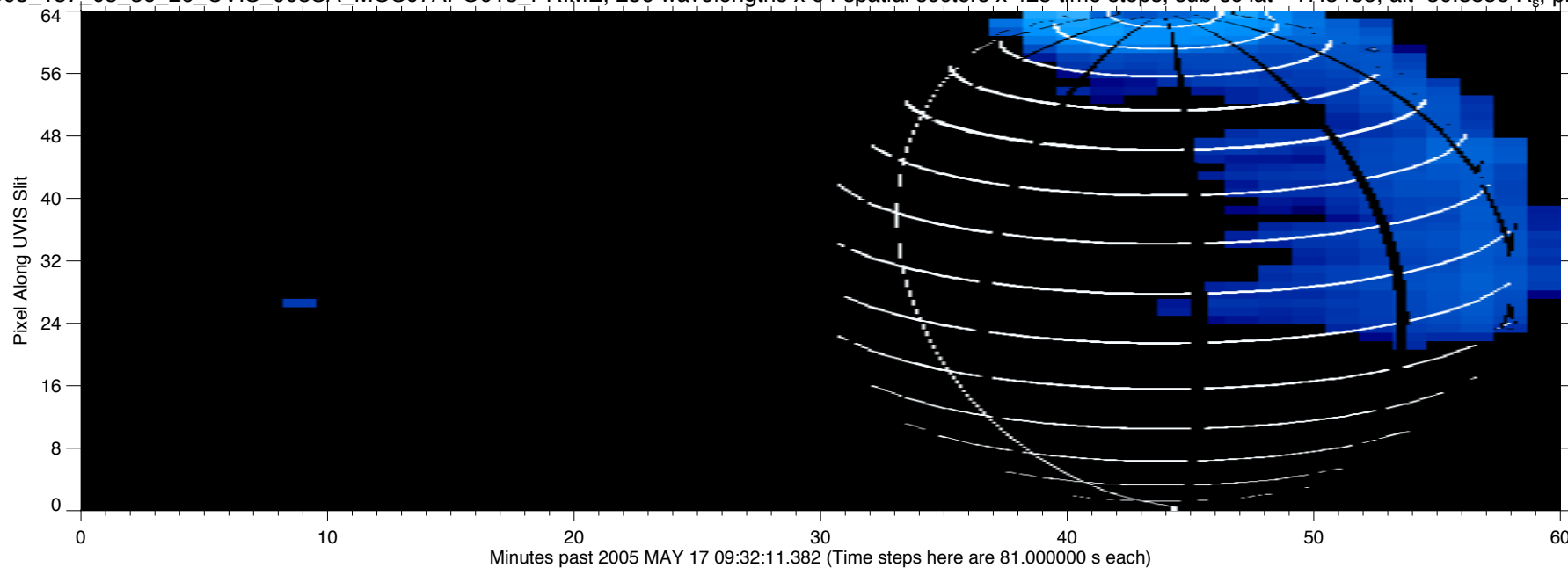
EUV2005\_137\_03\_36\_26\_UVIS\_008SA\_MOS07APO013\_PRIME, 256 wavelengths x 64 spatial sectors x 425 time steps, sub-sc lat=-17.3488, alt=30.8858 R<sub>s</sub>, phase=46.8239



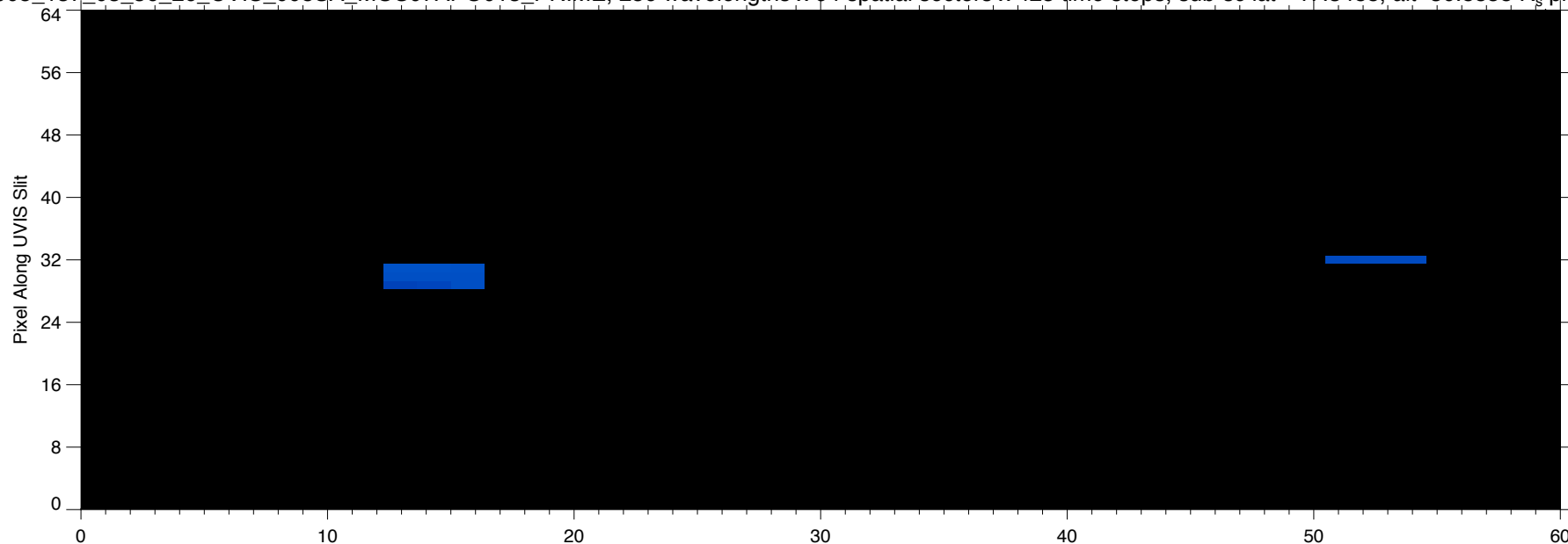
EUV2005\_137\_03\_36\_26\_UVIS\_008SA\_MOS07APO013\_PRIME, 256 wavelengths x 64 spatial sectors x 425 time steps, sub-sc lat=-17.3488, alt=30.8858 R<sub>s</sub>, phase=46.8239



EUV2005\_137\_03\_36\_26\_UVIS\_008SA\_MOS07APO013\_PRIME, 256 wavelengths x 64 spatial sectors x 425 time steps, sub-sc lat=-17.3488, alt=30.8858 R<sub>s</sub>, phase=46.8239

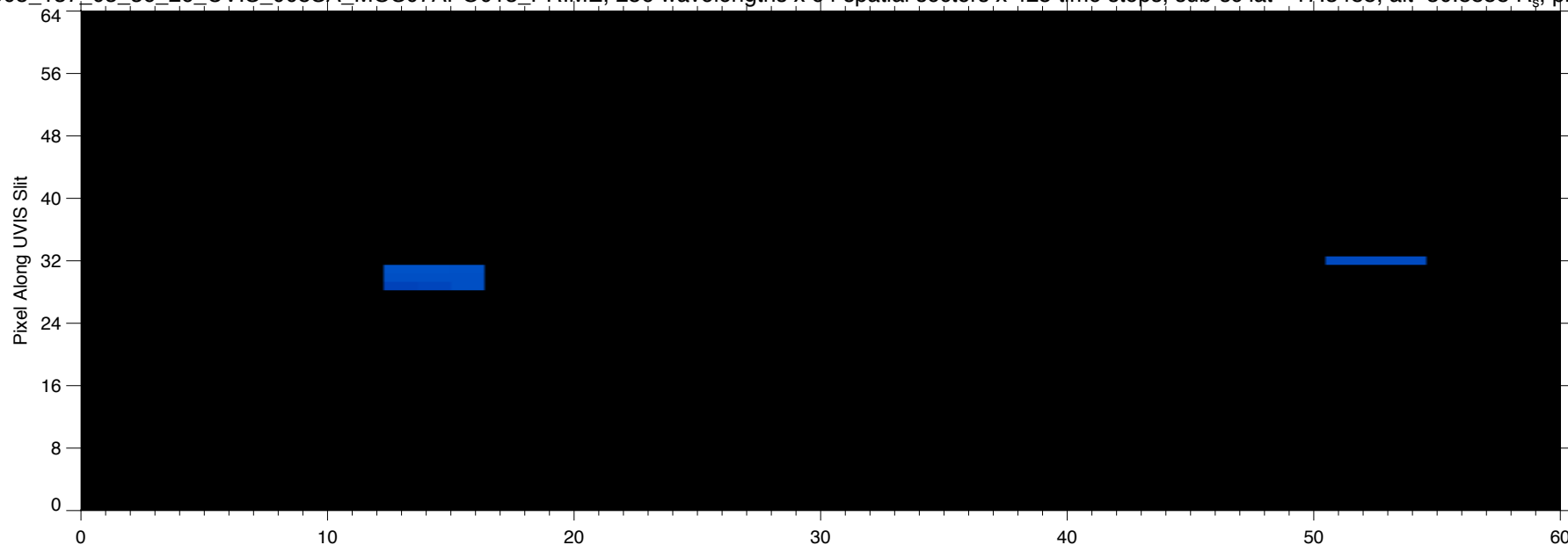


EUV2005\_137\_03\_36\_26\_UVIS\_008SA\_MOS07APO013\_PRIME, 256 wavelengths x 64 spatial sectors x 425 time steps, sub-sc lat=-17.3488, alt=30.8858 R<sub>s</sub>, phase=46.8239



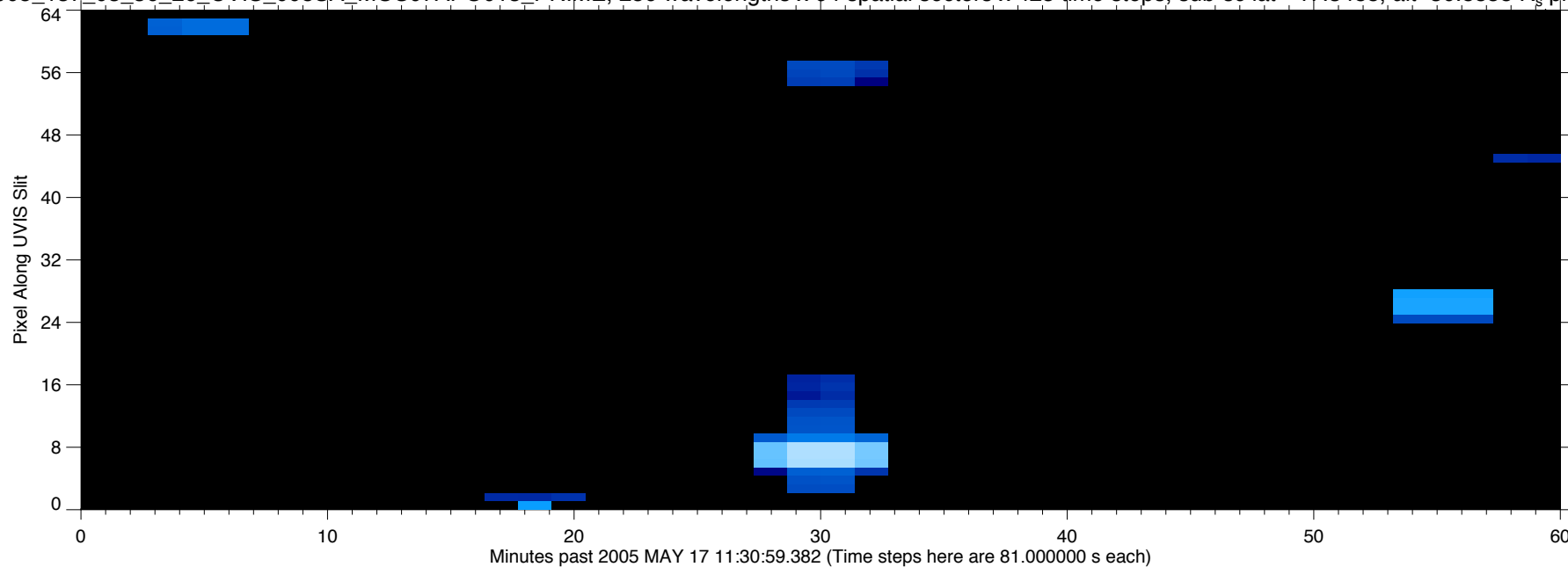
Minutes past 2005 MAY 17 10:31:35.382 (Time steps here are 81.000000 s each)

EUV2005\_137\_03\_36\_26\_UVIS\_008SA\_MOS07APO013\_PRIME, 256 wavelengths x 64 spatial sectors x 425 time steps, sub-sc lat=-17.3488, alt=30.8858 R<sub>s</sub>, phase=46.8239

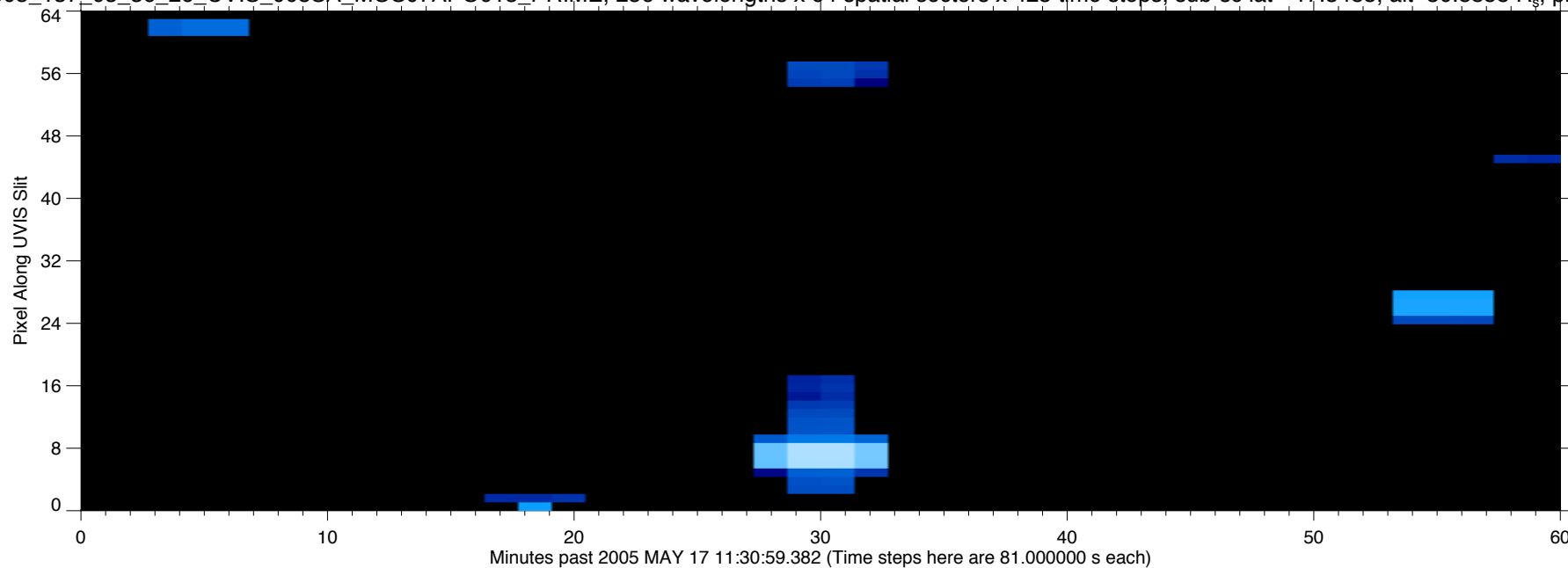


Minutes past 2005 MAY 17 10:31:35.382 (Time steps here are 81.000000 s each)

EUV2005\_137\_03\_36\_26\_UVIS\_008SA\_MOS07APO013\_PRIME, 256 wavelengths x 64 spatial sectors x 425 time steps, sub-sc lat=-17.3488, alt=30.8858 R<sub>s</sub>, phase=46.8239

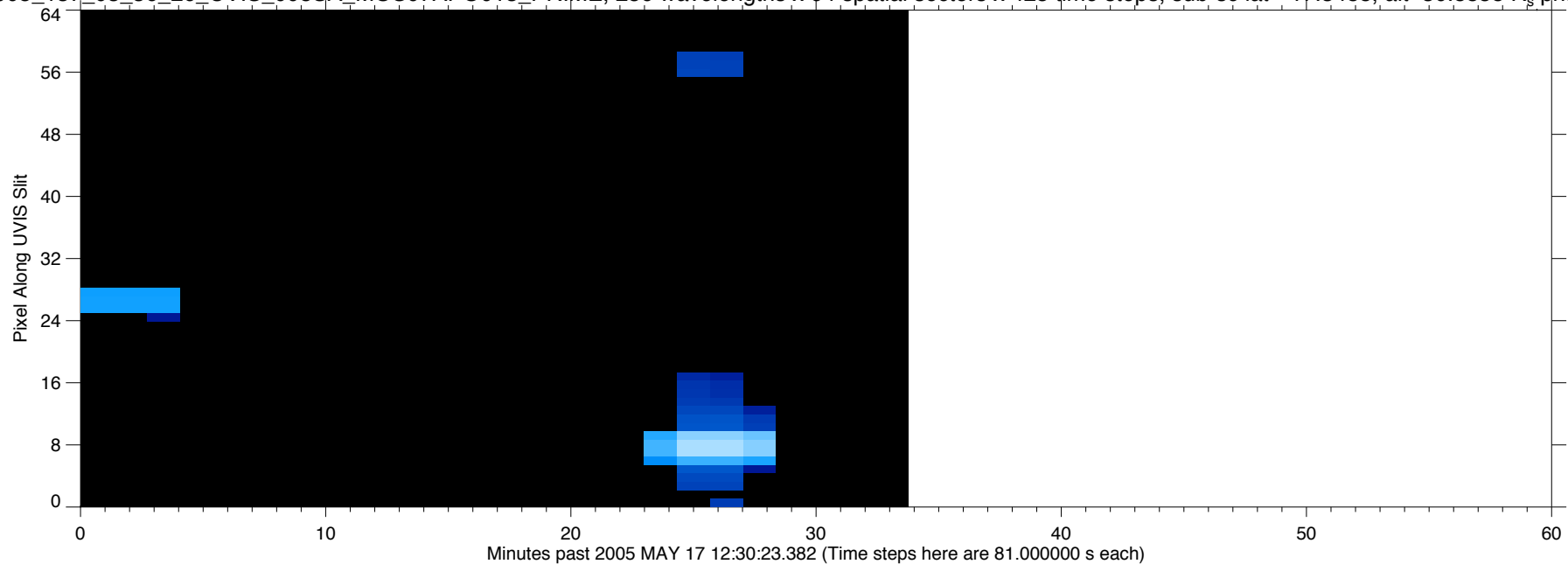


EUV2005\_137\_03\_36\_26\_UVIS\_008SA\_MOS07APO013\_PRIME, 256 wavelengths x 64 spatial sectors x 425 time steps, sub-sc lat=-17.3488, alt=30.8858 R<sub>s</sub>, phase=46.8239

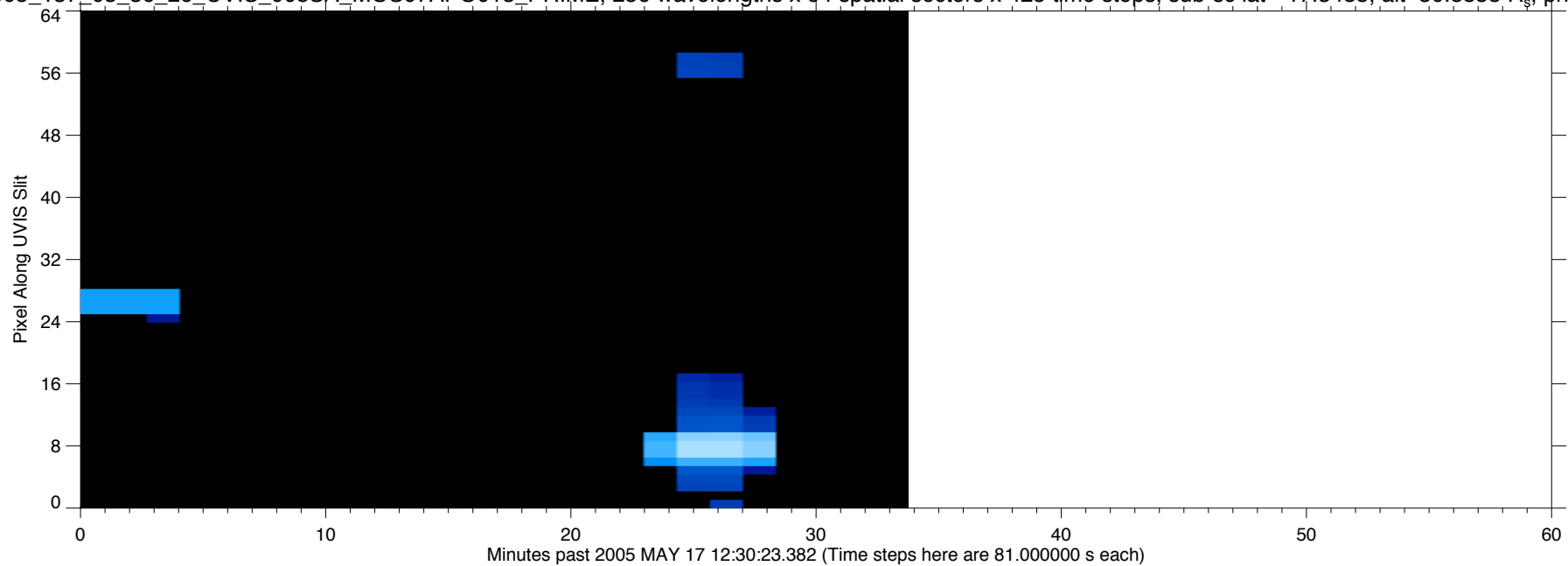




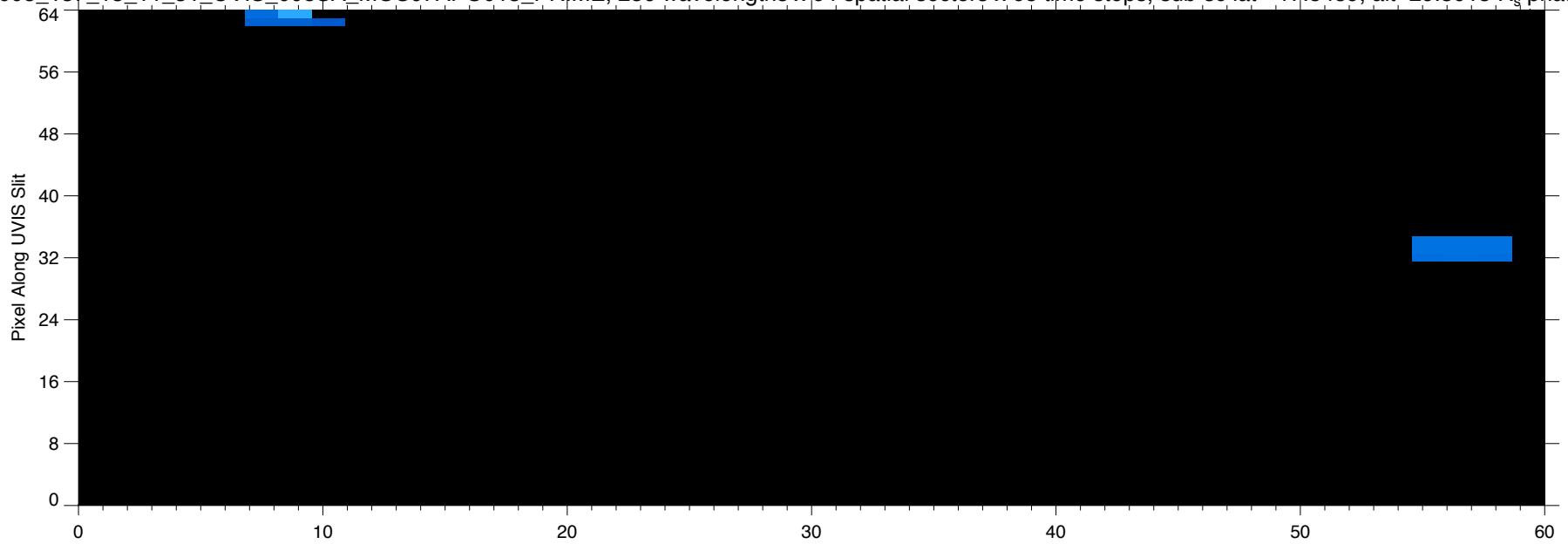
EUV2005\_137\_03\_36\_26\_UVIS\_008SA\_MOS07APO013\_PRIME, 256 wavelengths x 64 spatial sectors x 425 time steps, sub-sc lat=-17.3488, alt=30.8858 R<sub>s</sub>, phase=46.8239



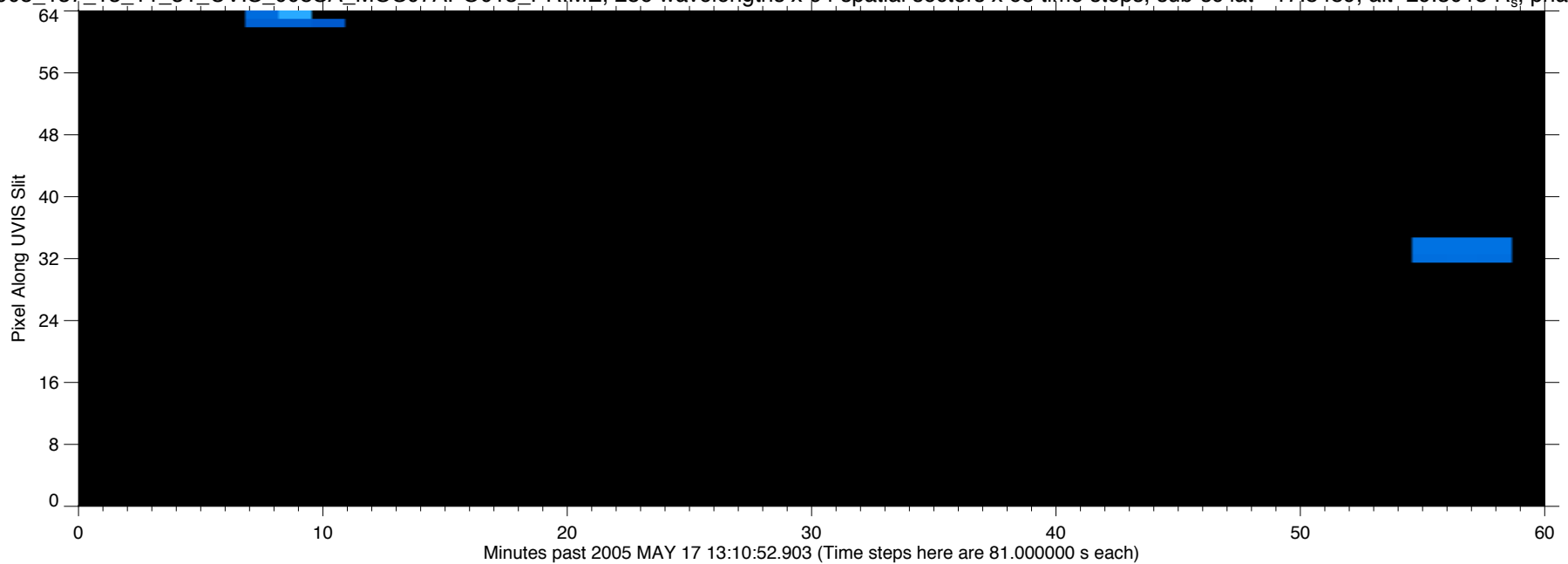
EUV2005\_137\_03\_36\_26\_UVIS\_008SA\_MOS07APO013\_PRIME, 256 wavelengths x 64 spatial sectors x 425 time steps, sub-sc lat=-17.3488, alt=30.8858 R<sub>s</sub>, phase=46.8239



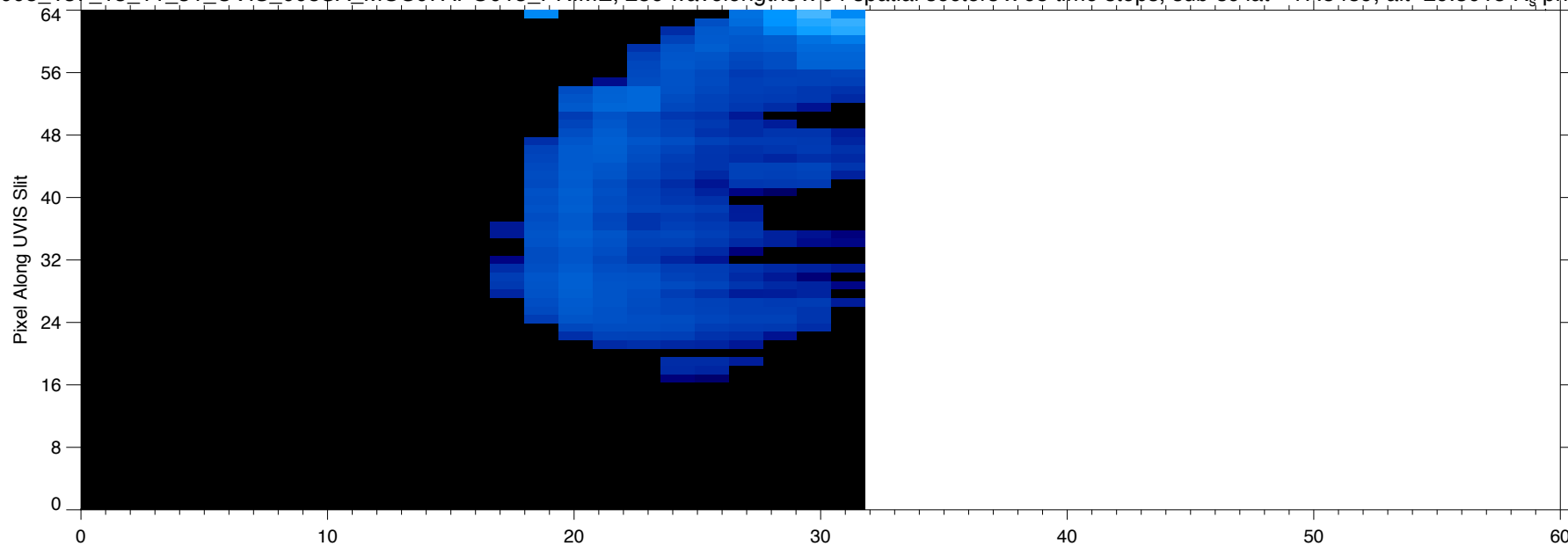
EUV2005\_137\_13\_11\_31\_UVIS\_008SA\_MOS07APO013\_PRIME, 256 wavelengths x 64 spatial sectors x 68 time steps, sub-sc lat=-17.8489, alt=29.3015 R<sub>s</sub>, phase=44.6561



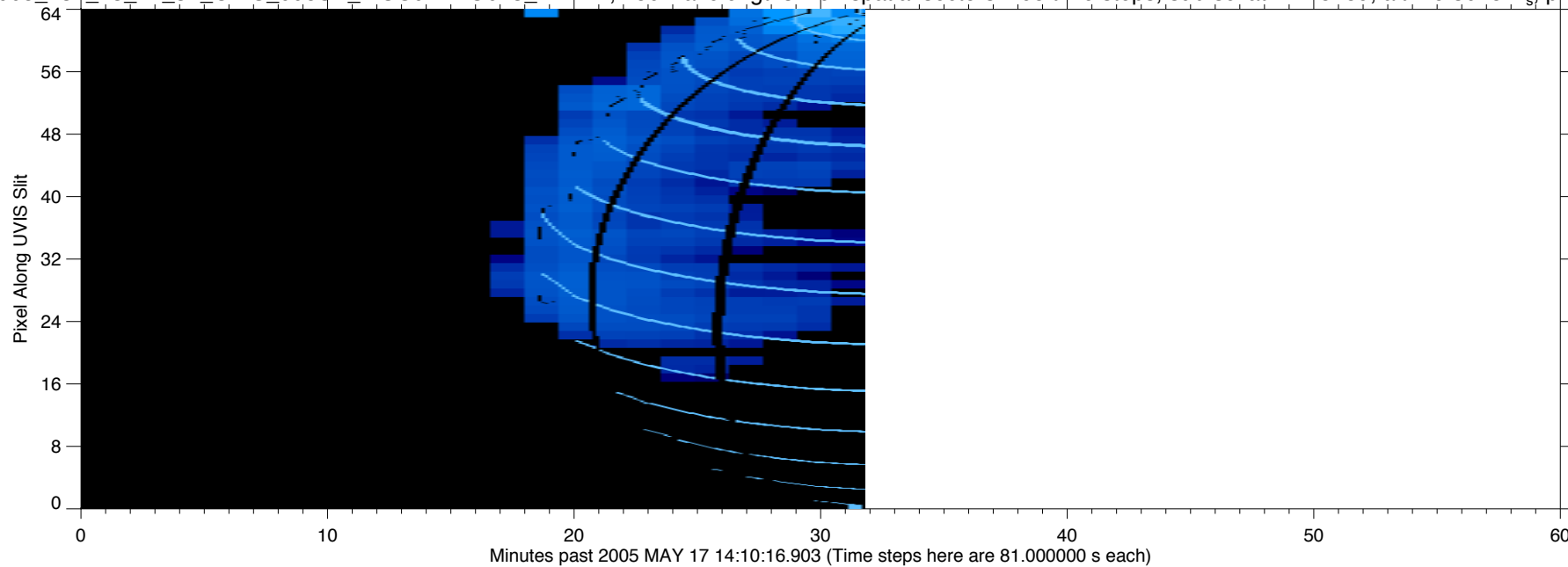
EUV2005\_137\_13\_11\_31\_UVIS\_008SA\_MOS07APO013\_PRIME, 256 wavelengths x 64 spatial sectors x 68 time steps, sub-sc lat=-17.8489, alt=29.3015 R<sub>s</sub>, phase=44.6561




EUV2005\_137\_13\_11\_31\_UVIS\_008SA\_MOS07APO013\_PRIME, 256 wavelengths x 64 spatial sectors x 68 time steps, sub-sc lat=-17.8489, alt=29.3015 R<sub>s</sub>, phase=44.6561



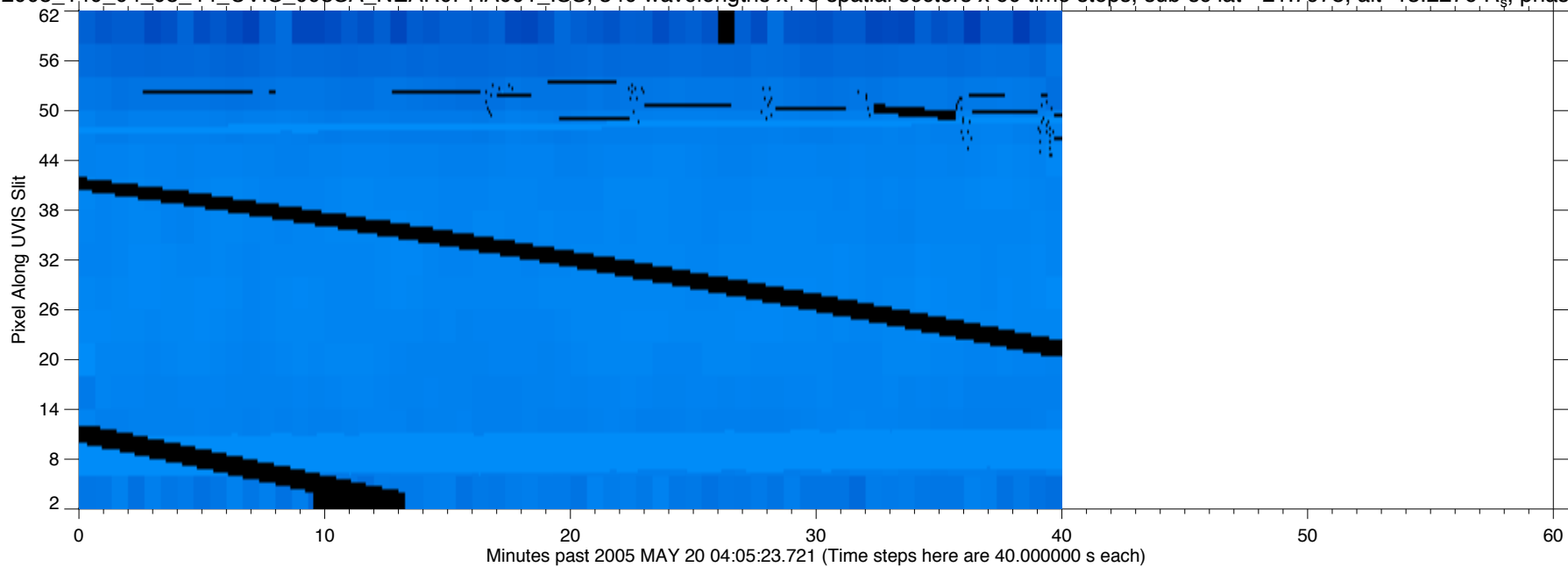
EUV2005\_137\_13\_11\_31\_UVIS\_008SA\_MOS07APO013\_PRIME, 256 wavelengths x 64 spatial sectors x 68 time steps, sub-sc lat=-17.8489, alt=29.3015 R<sub>s</sub>, phase=44.6561



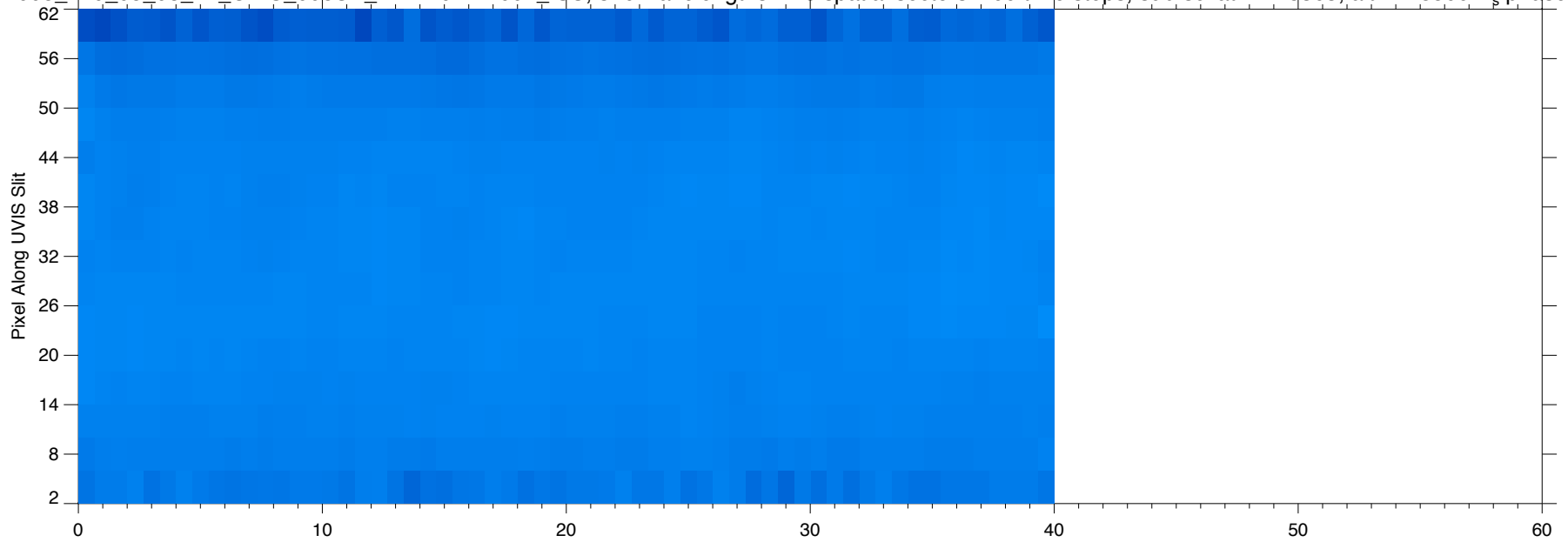
EUV2005\_140\_04\_05\_44\_UVIS\_008SA\_NEAR0PHA001\_ISS, 340 wavelengths x 15 spatial sectors x 60 time steps, sub-sc lat=-21.7978, alt=13.2276 R<sub>s</sub>, phase=15.4803



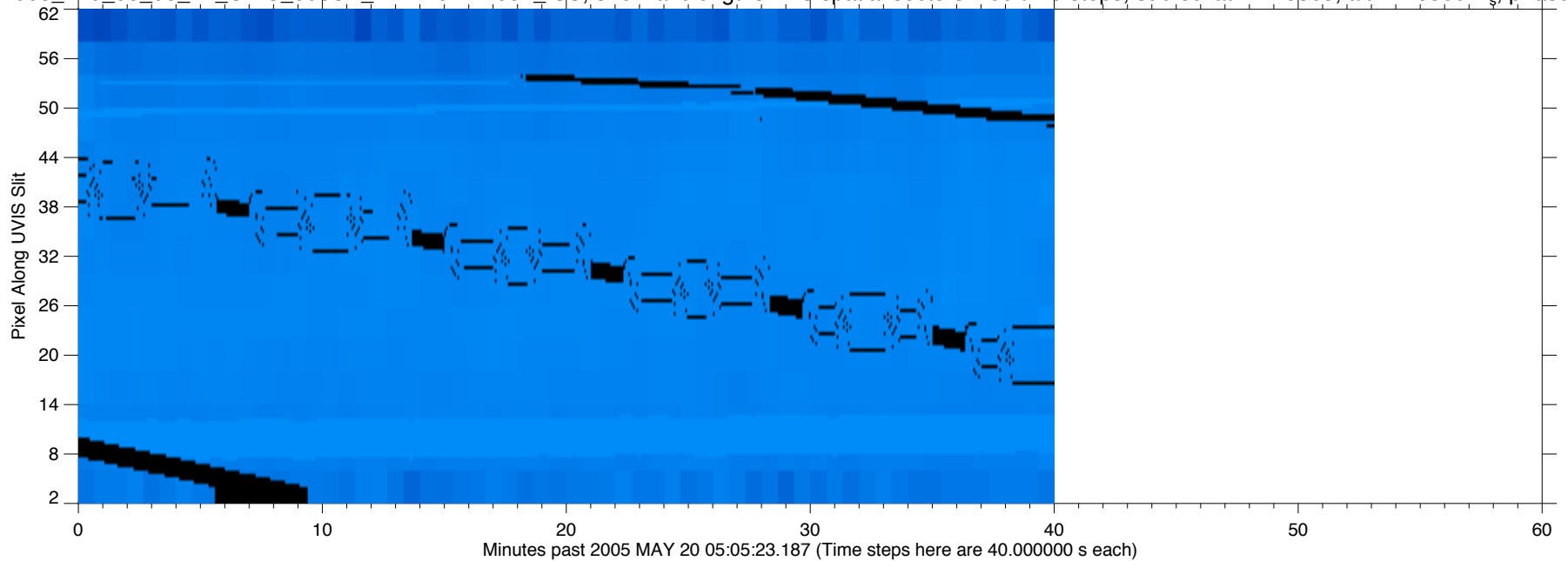
EUV2005\_140\_04\_05\_44\_UVIS\_008SA\_NEAR0PHA001\_ISS, 340 wavelengths x 15 spatial sectors x 60 time steps, sub-sc lat=-21.7978, alt=13.2276 R<sub>s</sub>, phase=15.4803




EUV2005\_140\_05\_05\_42\_UVIS\_008SA\_NEAR0PHA002\_ISS, 340 wavelengths x 15 spatial sectors x 60 time steps, sub-sc lat=-21.8363, alt=12.8500 R<sub>s</sub>, phase=14.3644



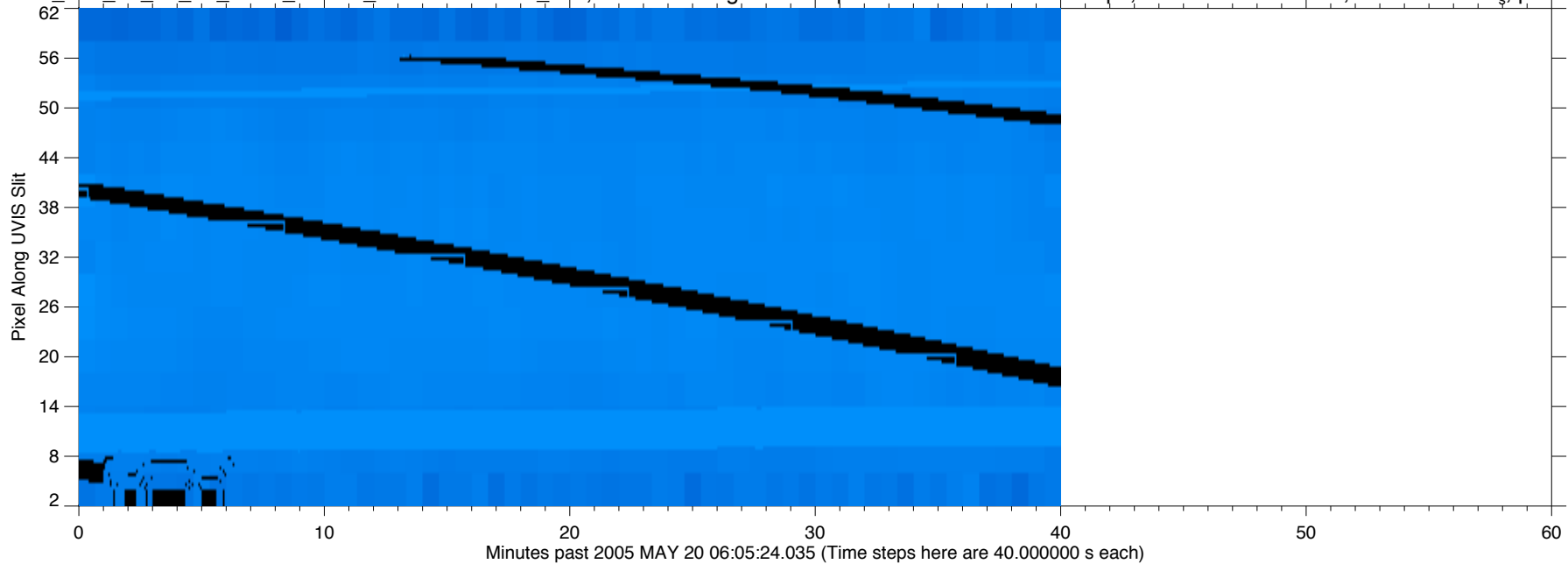
EUV2005\_140\_05\_05\_42\_UVIS\_008SA\_NEAR0PHA002\_ISS, 340 wavelengths x 15 spatial sectors x 60 time steps, sub-sc lat=-21.8363, alt=12.8500 R<sub>s</sub>, phase=14.3644



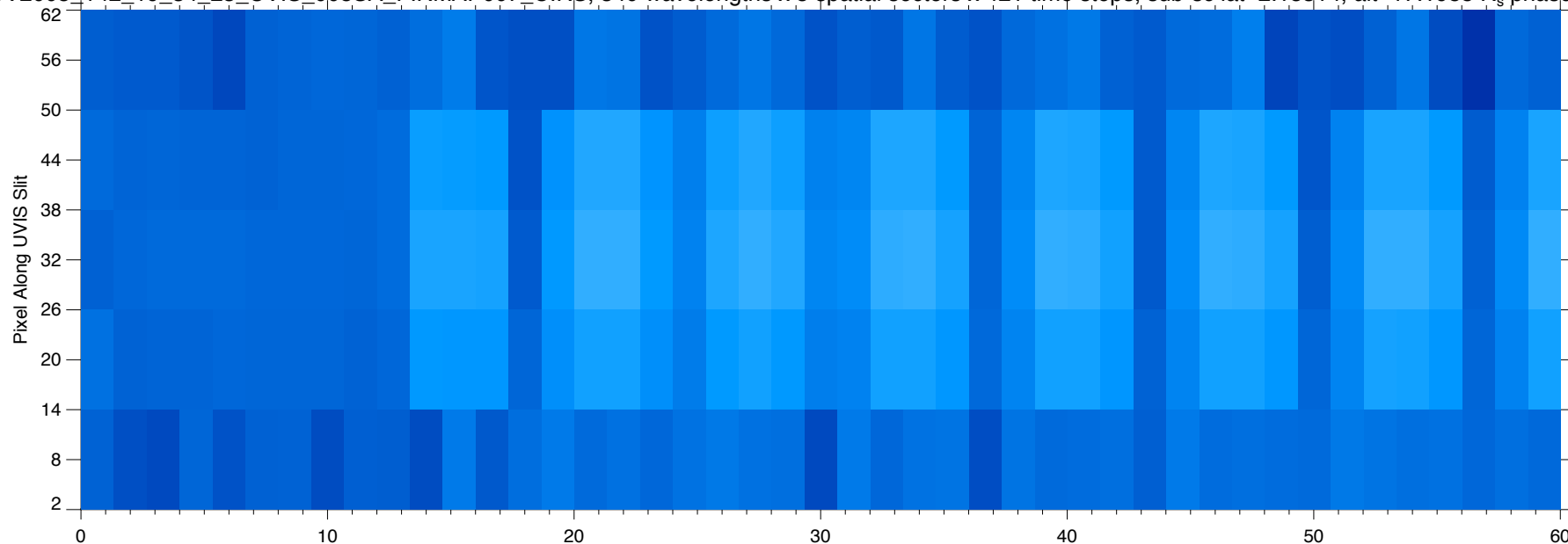
EUV2005\_140\_06\_05\_42\_UVIS\_008SA\_NEAR0PHA003\_ISS, 340 wavelengths x 15 spatial sectors x 60 time steps, sub-sc lat=-21.8675, alt=12.4661 R<sub>s</sub>, phase=13.1849



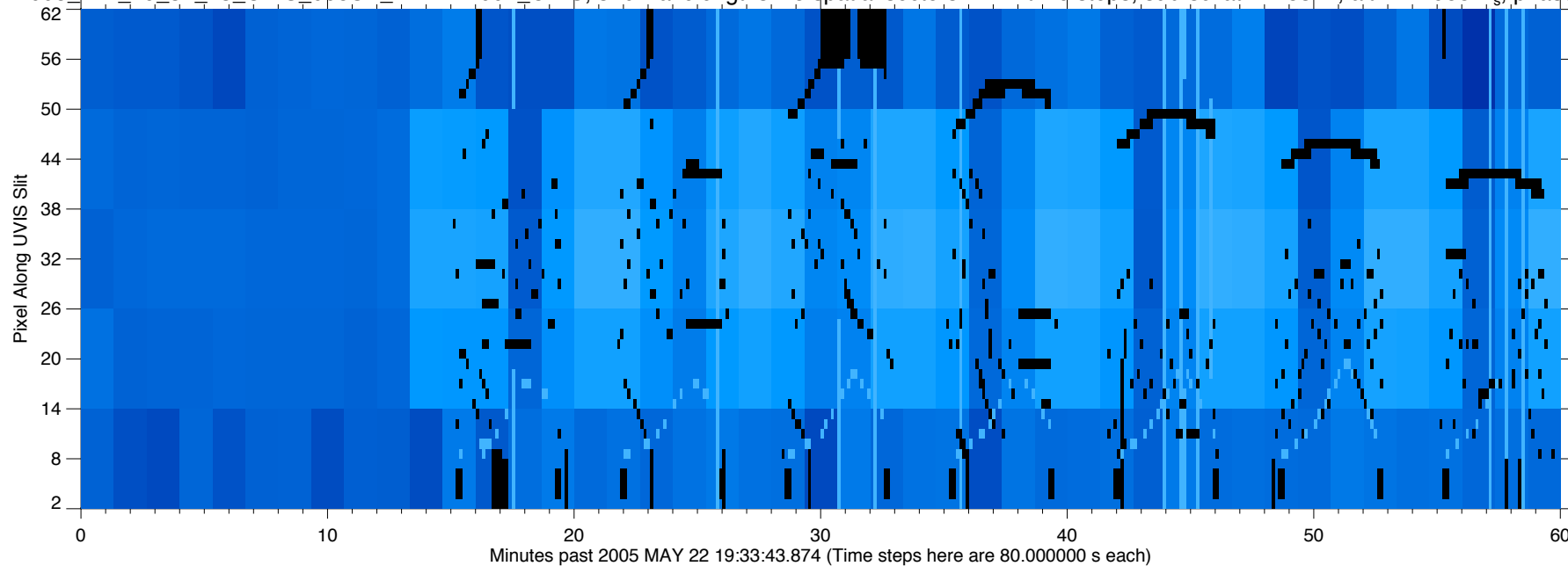
EUV2005\_140\_06\_05\_42\_UVIS\_008SA\_NEAR0PHA003\_ISS, 340 wavelengths x 15 spatial sectors x 60 time steps, sub-sc lat=-21.8675, alt=12.4661 R<sub>s</sub>, phase=13.1849



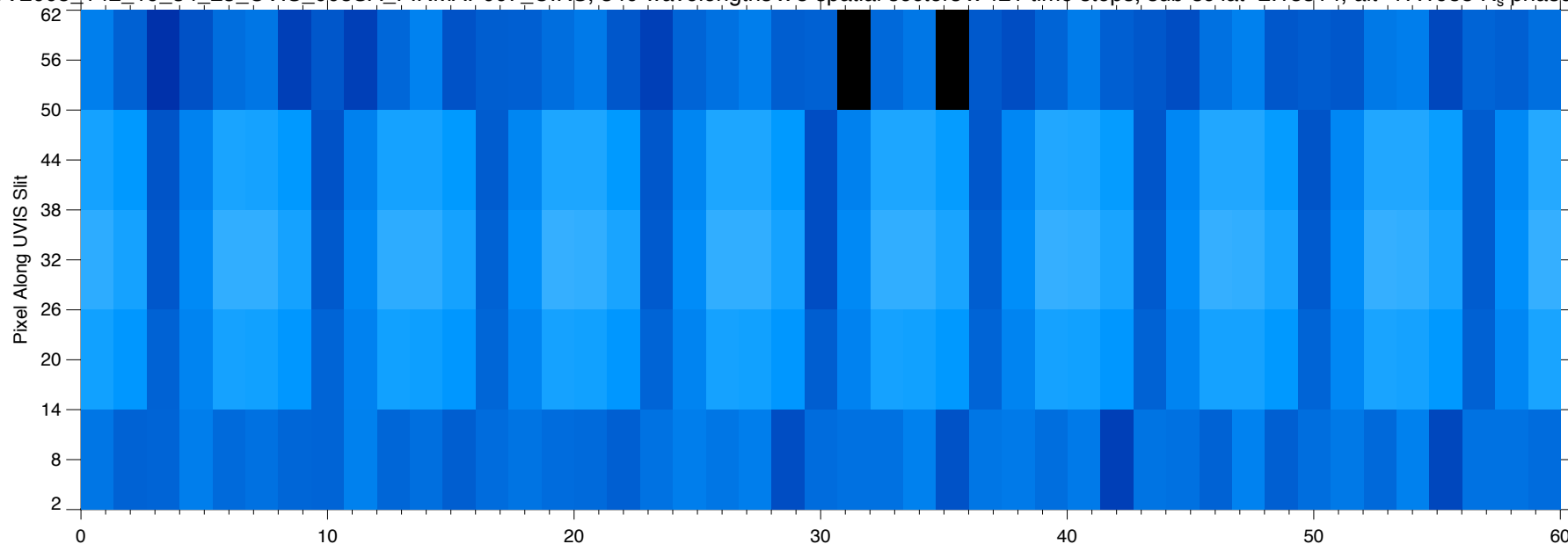
EUV2005\_142\_19\_34\_23\_UVIS\_008SA\_FIRMAP007\_CIRS, 340 wavelengths x 5 spatial sectors x 421 time steps, sub-sc lat=2.15314, alt=17.1988 R<sub>s</sub>, phase=106.051



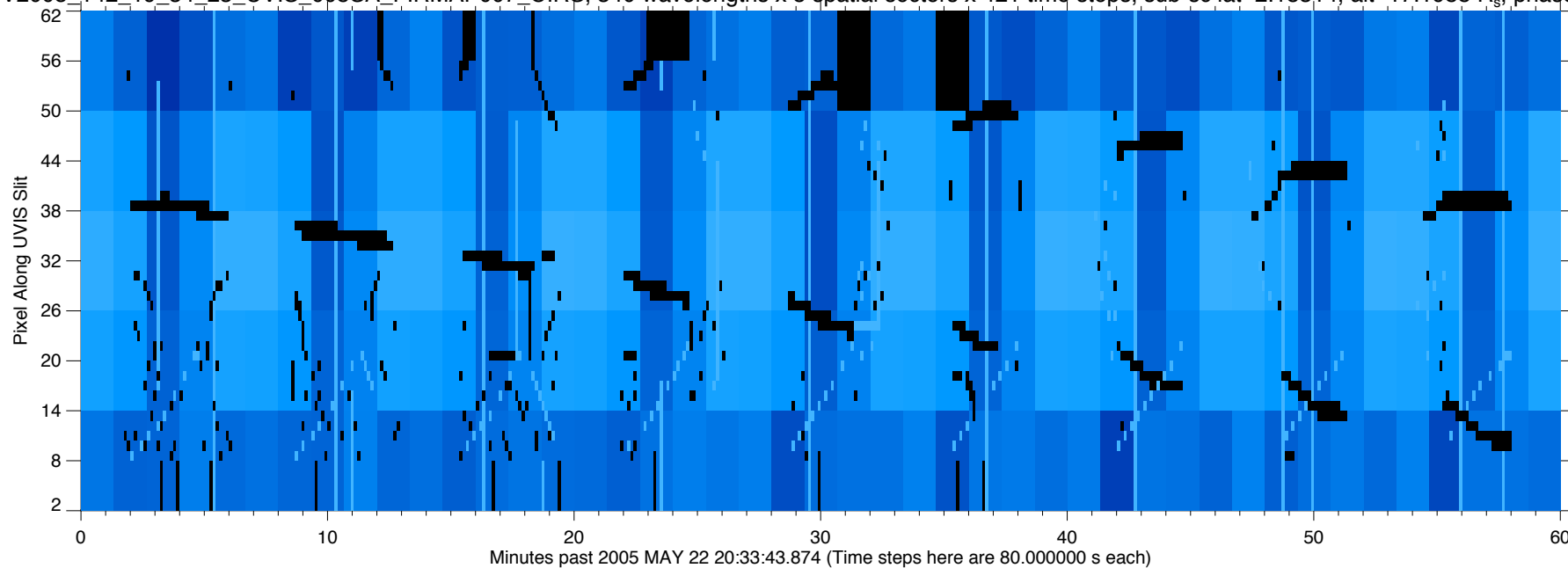
EUV2005\_142\_19\_34\_23\_UVIS\_008SA\_FIRMAP007\_CIRS, 340 wavelengths x 5 spatial sectors x 421 time steps, sub-sc lat=2.15314, alt=17.1988 R<sub>s</sub>, phase=106.051



EUV2005\_142\_19\_34\_23\_UVIS\_008SA\_FIRMAP007\_CIRS, 340 wavelengths x 5 spatial sectors x 421 time steps, sub-sc lat=2.15314, alt=17.1988 R<sub>s</sub>, phase=106.051

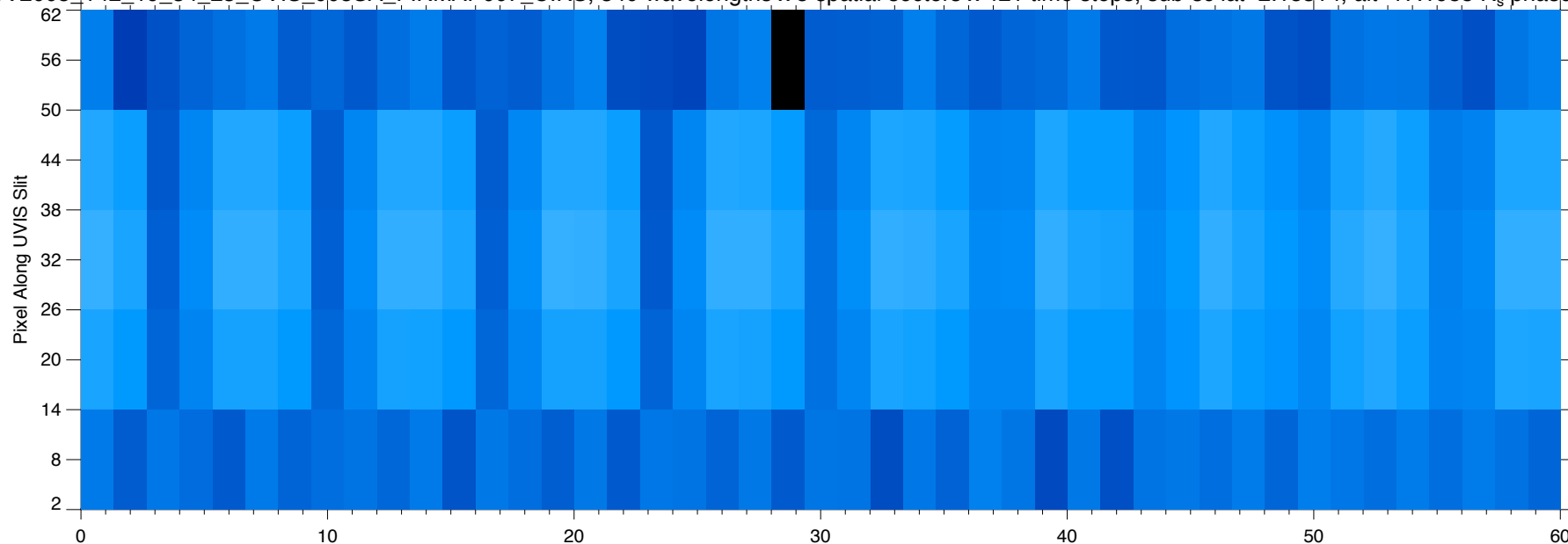


EUV2005\_142\_19\_34\_23\_UVIS\_008SA\_FIRMAP007\_CIRS, 340 wavelengths x 5 spatial sectors x 421 time steps, sub-sc lat=2.15314, alt=17.1988 R<sub>s</sub>, phase=106.051

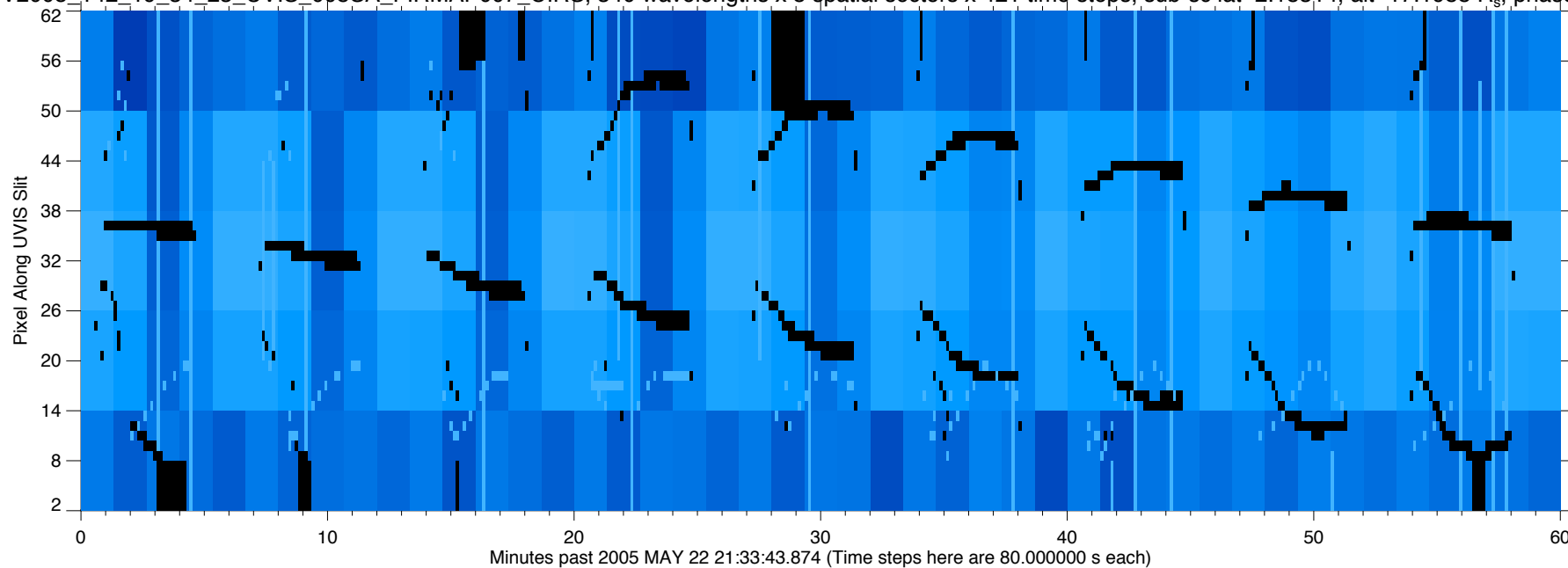




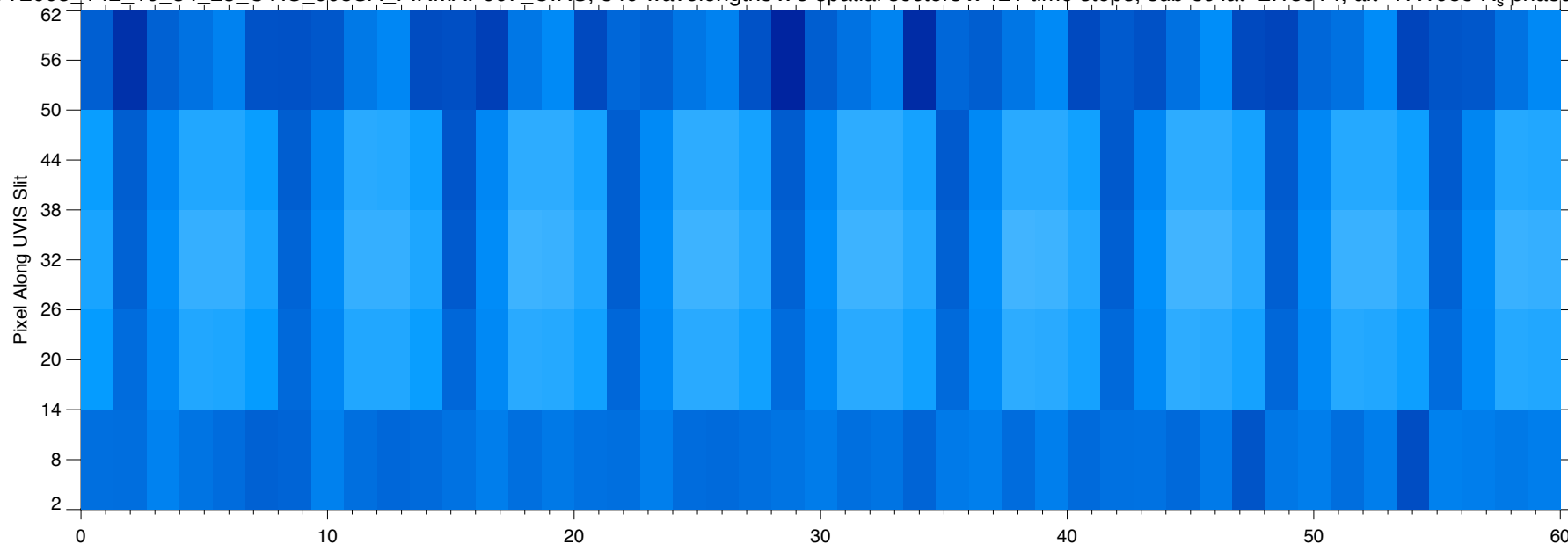
EUV2005\_142\_19\_34\_23\_UVIS\_008SA\_FIRMAP007\_CIRS, 340 wavelengths x 5 spatial sectors x 421 time steps, sub-sc lat=2.15314, alt=17.1988 R<sub>s</sub>, phase=106.051



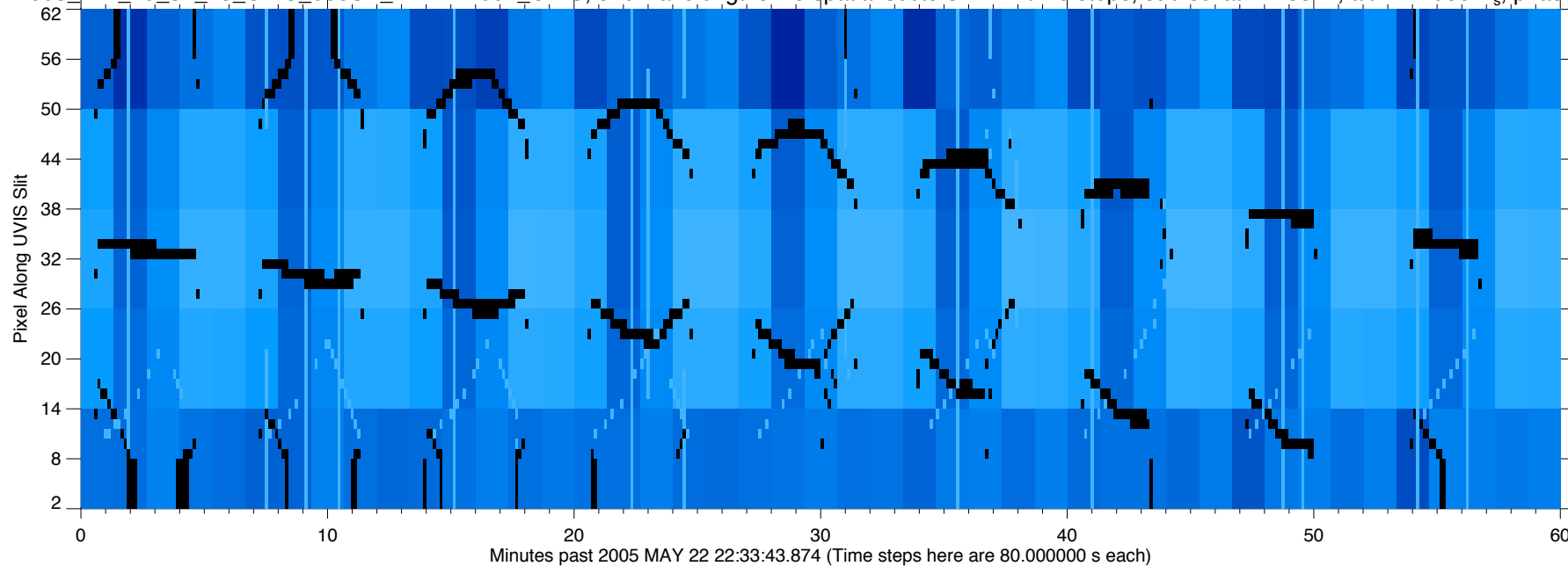
EUV2005\_142\_19\_34\_23\_UVIS\_008SA\_FIRMAP007\_CIRS, 340 wavelengths x 5 spatial sectors x 421 time steps, sub-sc lat=2.15314, alt=17.1988 R<sub>s</sub>, phase=106.051



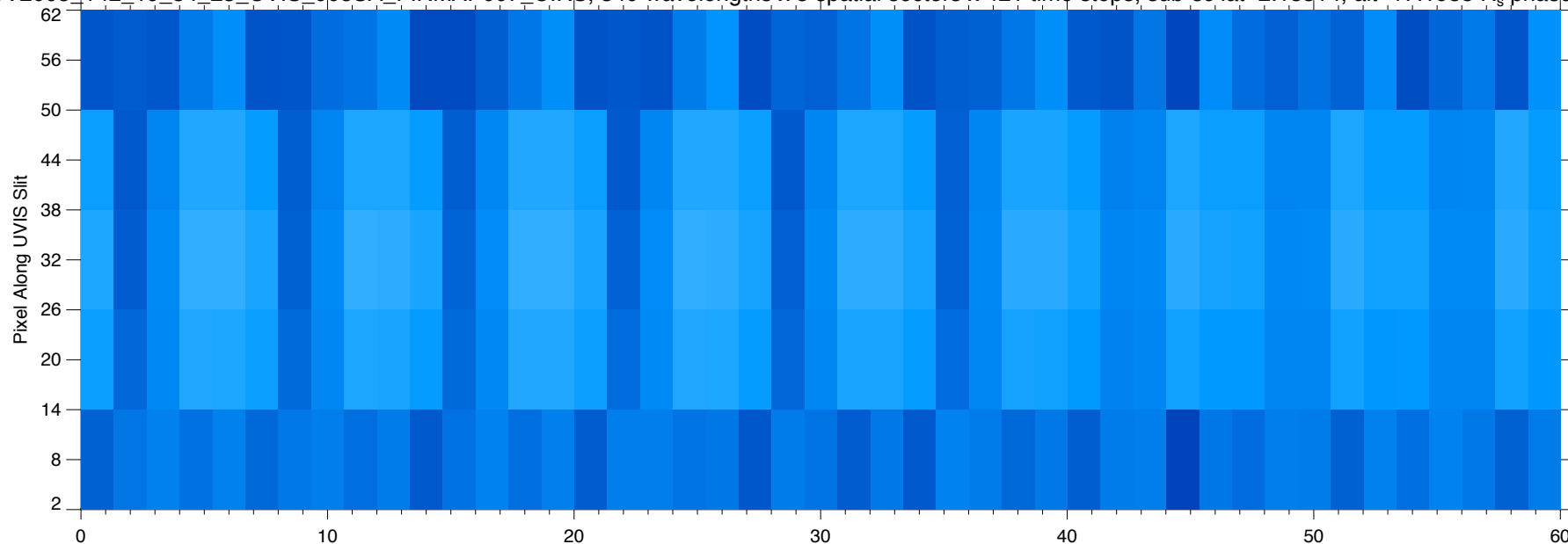
EUV2005\_142\_19\_34\_23\_UVIS\_008SA\_FIRMAP007\_CIRS, 340 wavelengths x 5 spatial sectors x 421 time steps, sub-sc lat=2.15314, alt=17.1988 R<sub>s</sub>, phase=106.051



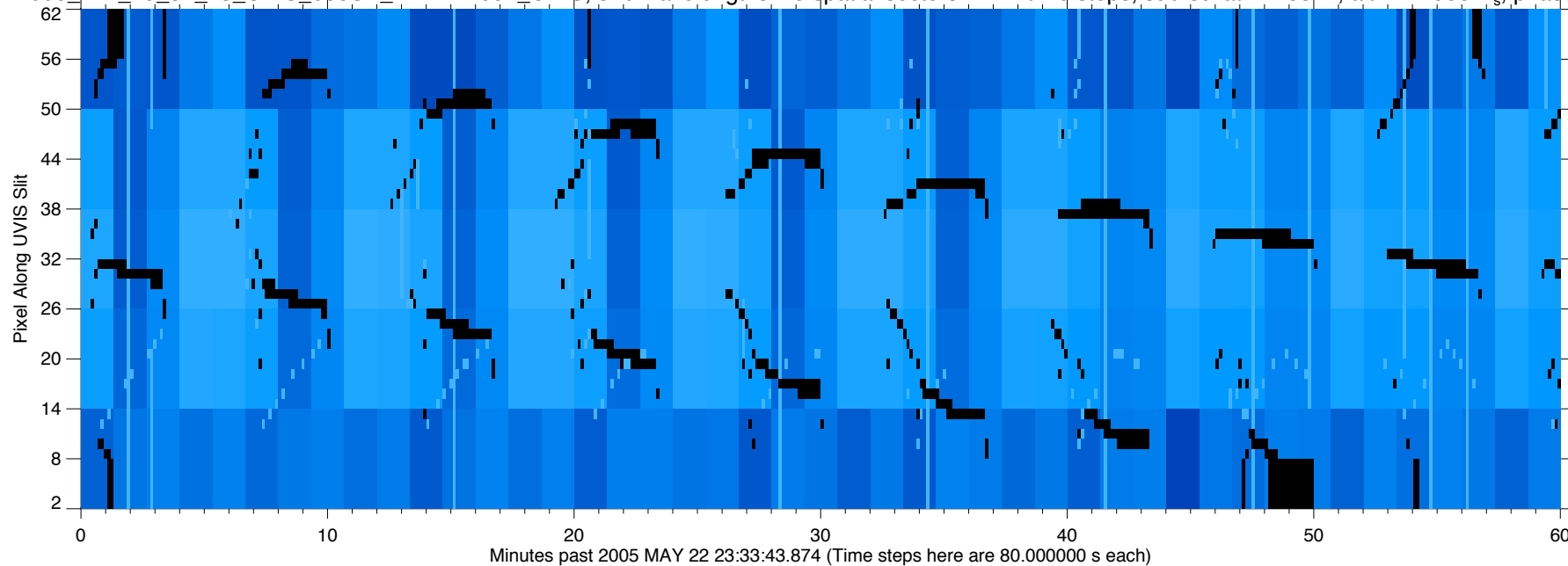
EUV2005\_142\_19\_34\_23\_UVIS\_008SA\_FIRMAP007\_CIRS, 340 wavelengths x 5 spatial sectors x 421 time steps, sub-sc lat=2.15314, alt=17.1988 R<sub>s</sub>, phase=106.051



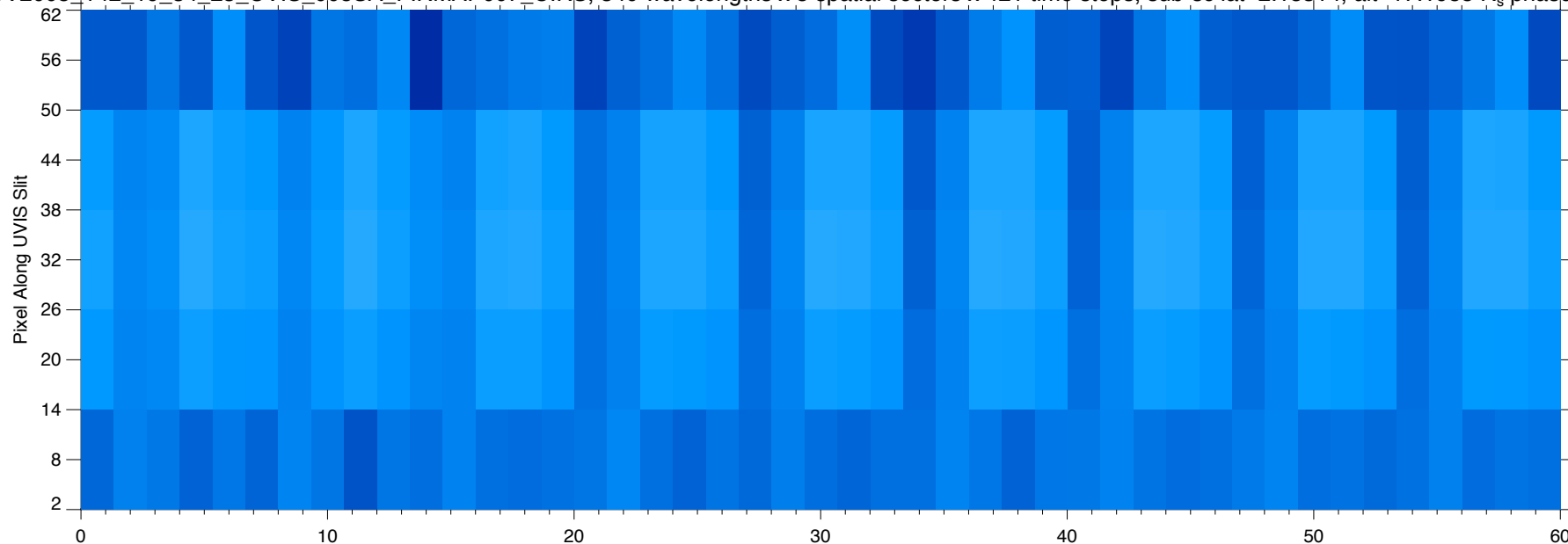
EUV2005\_142\_19\_34\_23\_UVIS\_008SA\_FIRMAP007\_CIRS, 340 wavelengths x 5 spatial sectors x 421 time steps, sub-sc lat=2.15314, alt=17.1988 R<sub>s</sub>, phase=106.051



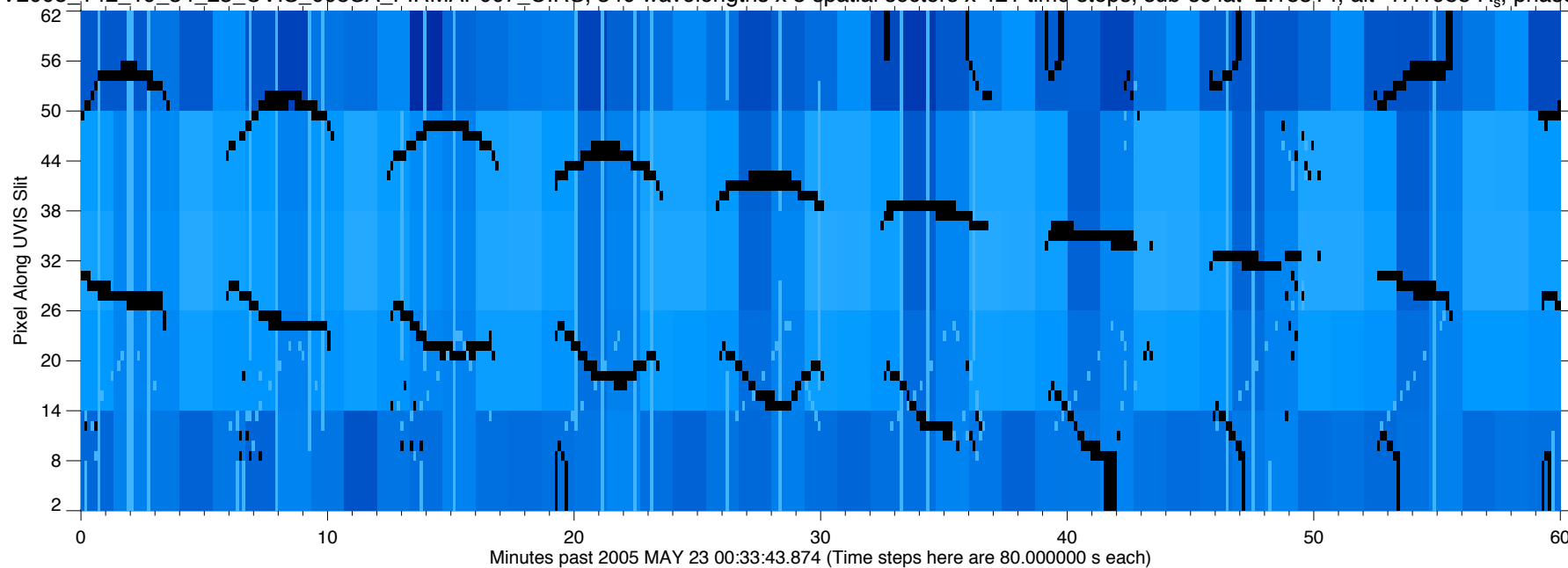
EUV2005\_142\_19\_34\_23\_UVIS\_008SA\_FIRMAP007\_CIRS, 340 wavelengths x 5 spatial sectors x 421 time steps, sub-sc lat=2.15314, alt=17.1988 R<sub>s</sub>, phase=106.051



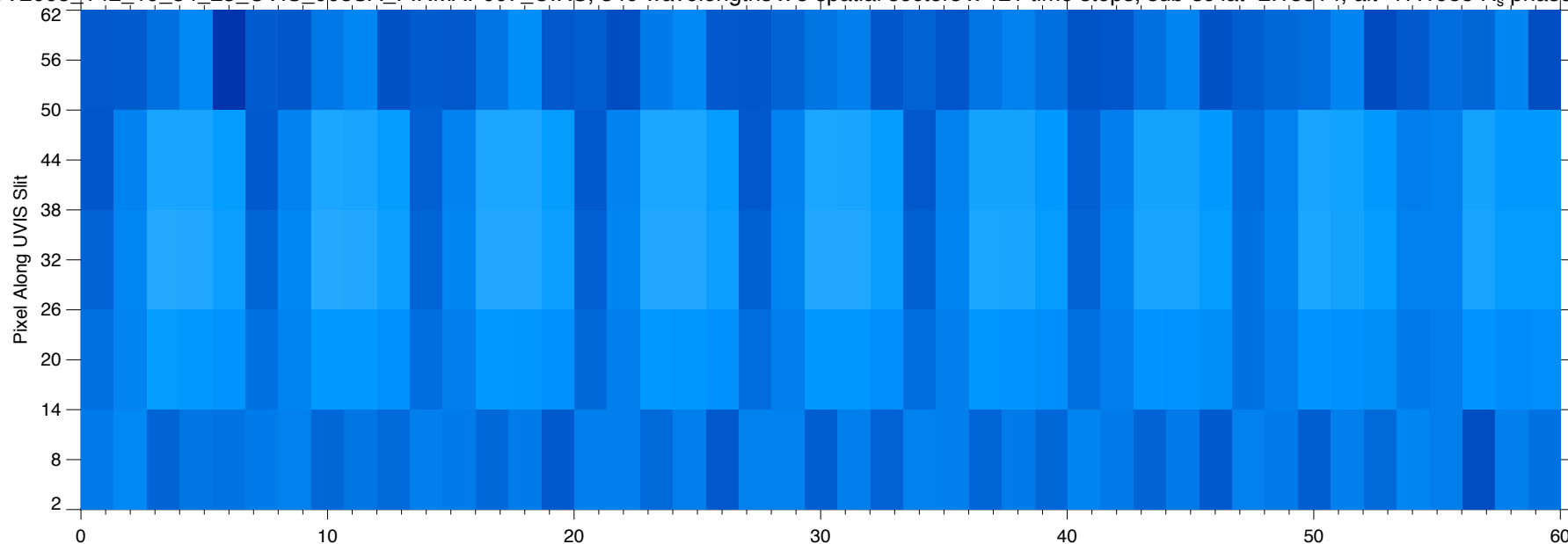
EUV2005\_142\_19\_34\_23\_UVIS\_008SA\_FIRMAP007\_CIRS, 340 wavelengths x 5 spatial sectors x 421 time steps, sub-sc lat=2.15314, alt=17.1988 R<sub>s</sub>, phase=106.051



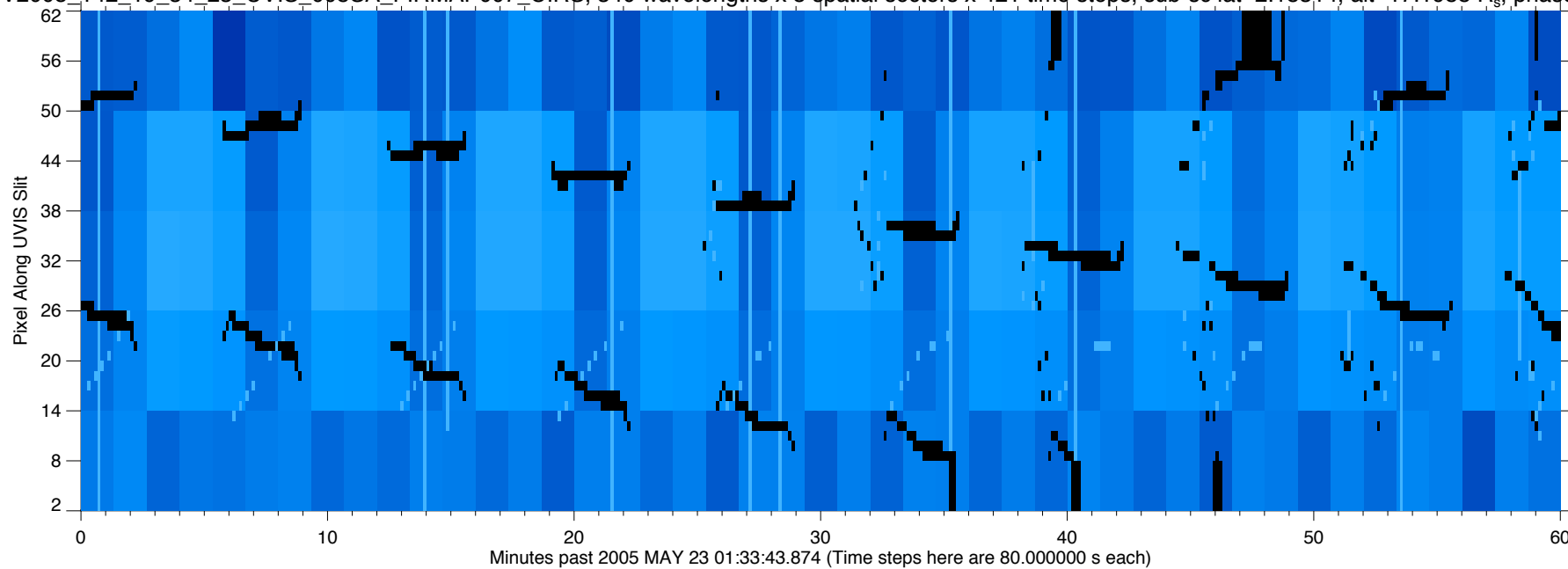
EUV2005\_142\_19\_34\_23\_UVIS\_008SA\_FIRMAP007\_CIRS, 340 wavelengths x 5 spatial sectors x 421 time steps, sub-sc lat=2.15314, alt=17.1988 R<sub>s</sub>, phase=106.051



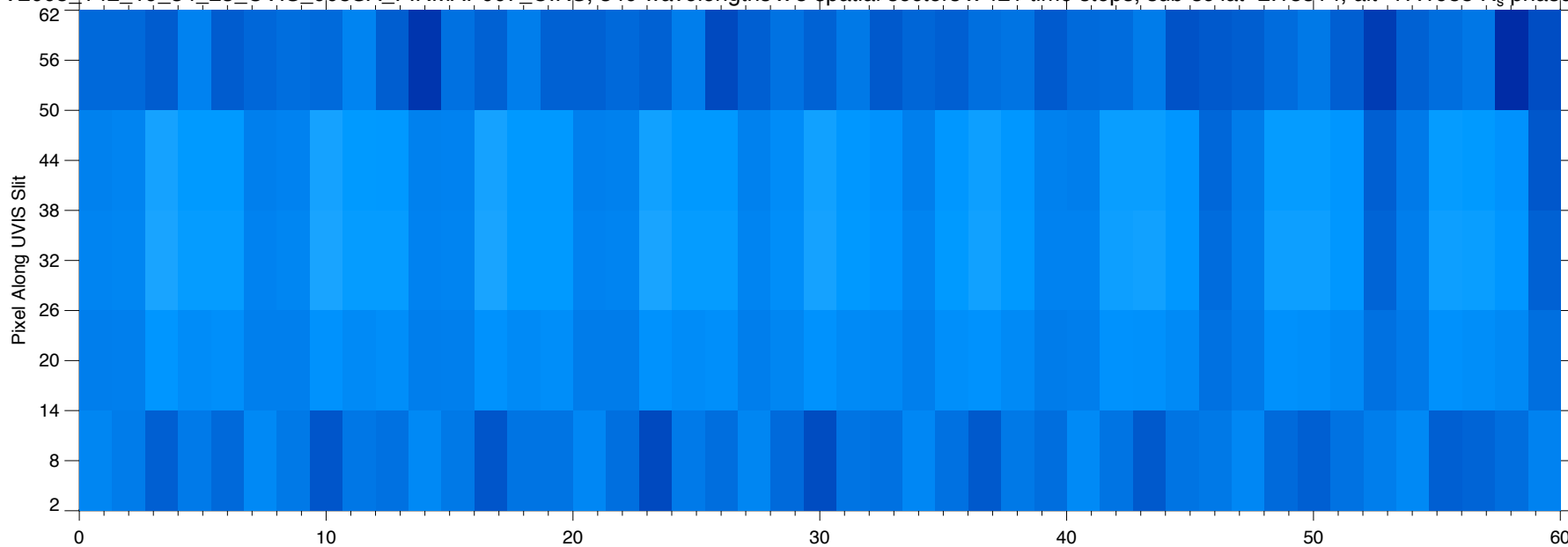
EUV2005\_142\_19\_34\_23\_UVIS\_008SA\_FIRMAP007\_CIRS, 340 wavelengths x 5 spatial sectors x 421 time steps, sub-sc lat=2.15314, alt=17.1988 R<sub>s</sub>, phase=106.051



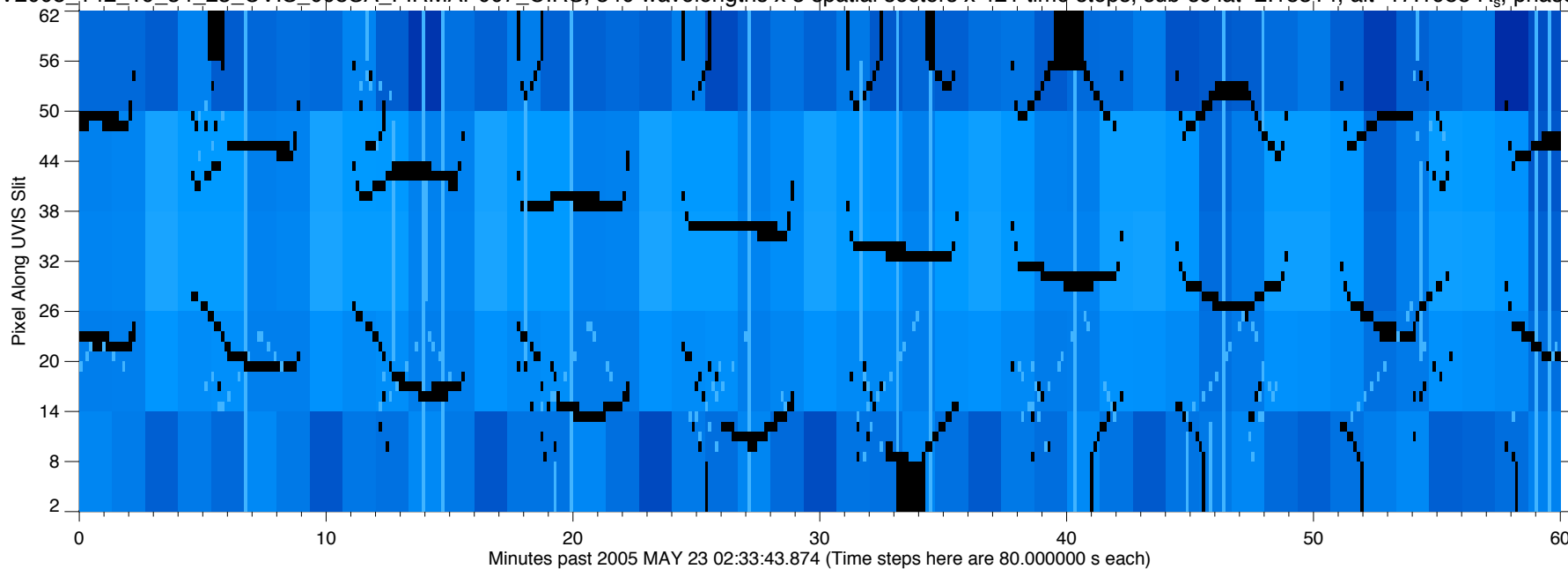
EUV2005\_142\_19\_34\_23\_UVIS\_008SA\_FIRMAP007\_CIRS, 340 wavelengths x 5 spatial sectors x 421 time steps, sub-sc lat=2.15314, alt=17.1988 R<sub>s</sub>, phase=106.051



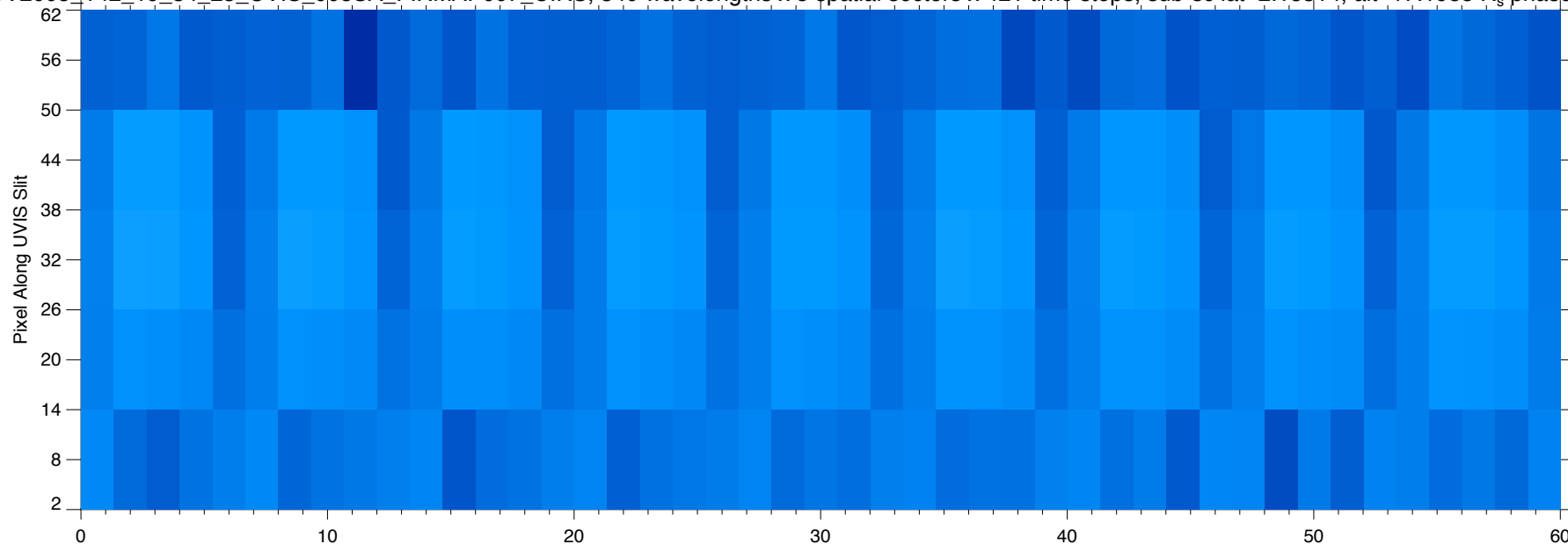
EUV2005\_142\_19\_34\_23\_UVIS\_008SA\_FIRMAP007\_CIRS, 340 wavelengths x 5 spatial sectors x 421 time steps, sub-sc lat=2.15314, alt=17.1988 R<sub>s</sub>, phase=106.051



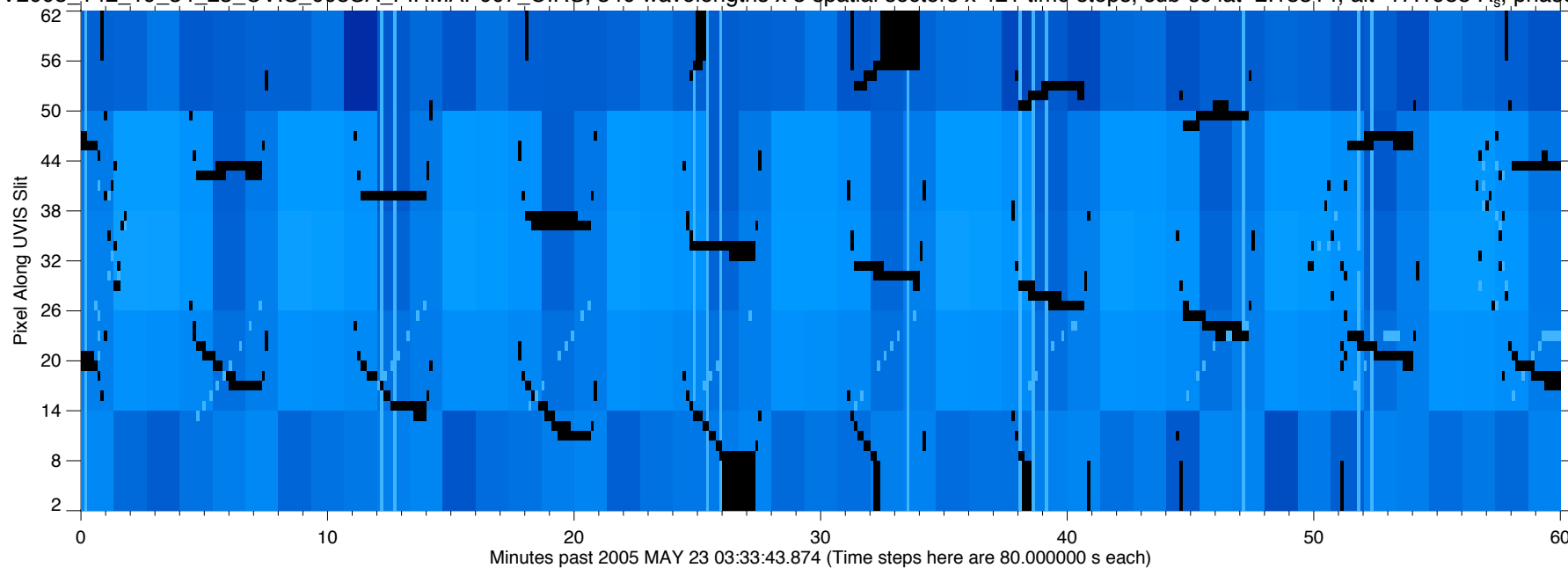
EUV2005\_142\_19\_34\_23\_UVIS\_008SA\_FIRMAP007\_CIRS, 340 wavelengths x 5 spatial sectors x 421 time steps, sub-sc lat=2.15314, alt=17.1988 R<sub>s</sub>, phase=106.051



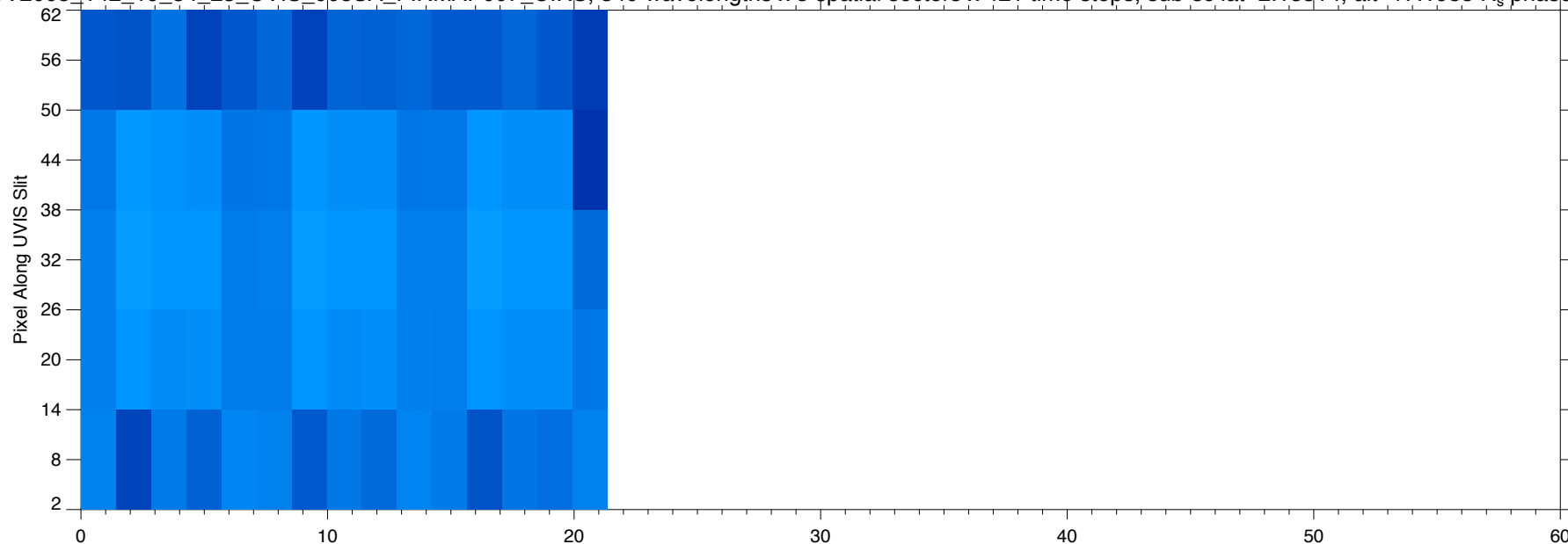
EUV2005\_142\_19\_34\_23\_UVIS\_008SA\_FIRMAP007\_CIRS, 340 wavelengths x 5 spatial sectors x 421 time steps, sub-sc lat=2.15314, alt=17.1988 R<sub>s</sub>, phase=106.051



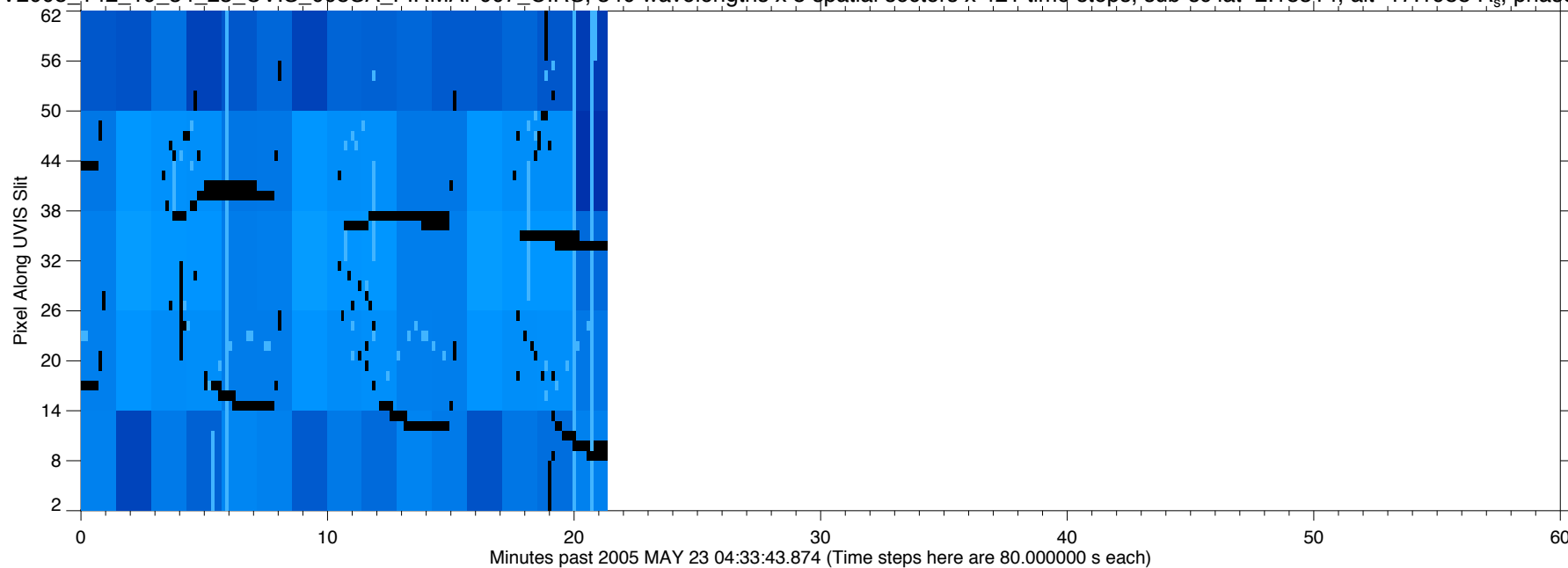
EUV2005\_142\_19\_34\_23\_UVIS\_008SA\_FIRMAP007\_CIRS, 340 wavelengths x 5 spatial sectors x 421 time steps, sub-sc lat=2.15314, alt=17.1988 R<sub>s</sub>, phase=106.051



EUV2005\_142\_19\_34\_23\_UVIS\_008SA\_FIRMAP007\_CIRS, 340 wavelengths x 5 spatial sectors x 421 time steps, sub-sc lat=2.15314, alt=17.1988 R<sub>s</sub>, phase=106.051

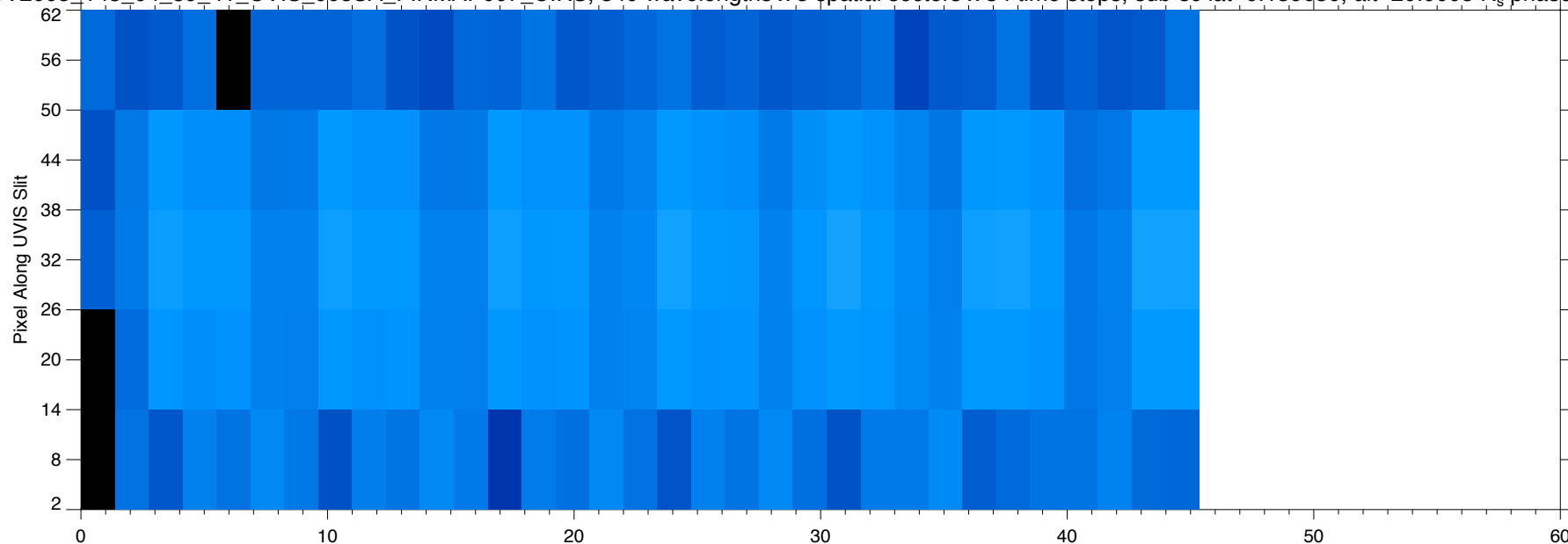


EUV2005\_142\_19\_34\_23\_UVIS\_008SA\_FIRMAP007\_CIRS, 340 wavelengths x 5 spatial sectors x 421 time steps, sub-sc lat=2.15314, alt=17.1988 R<sub>s</sub>, phase=106.051

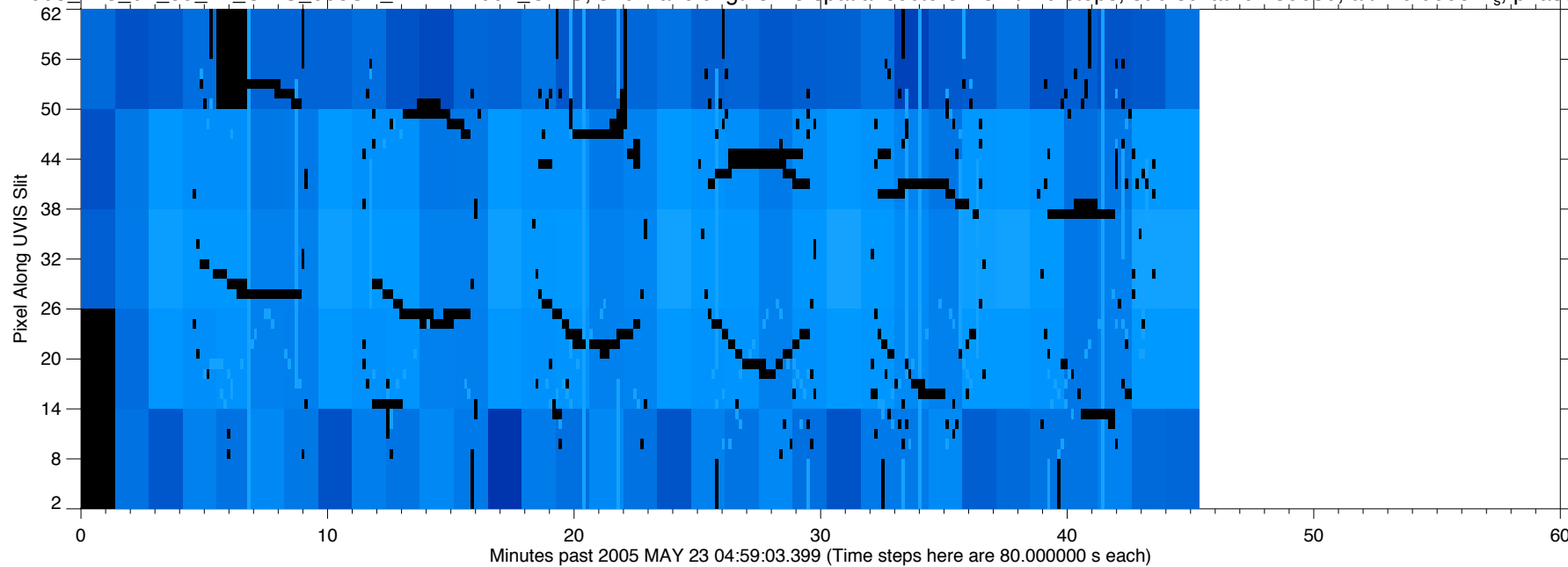




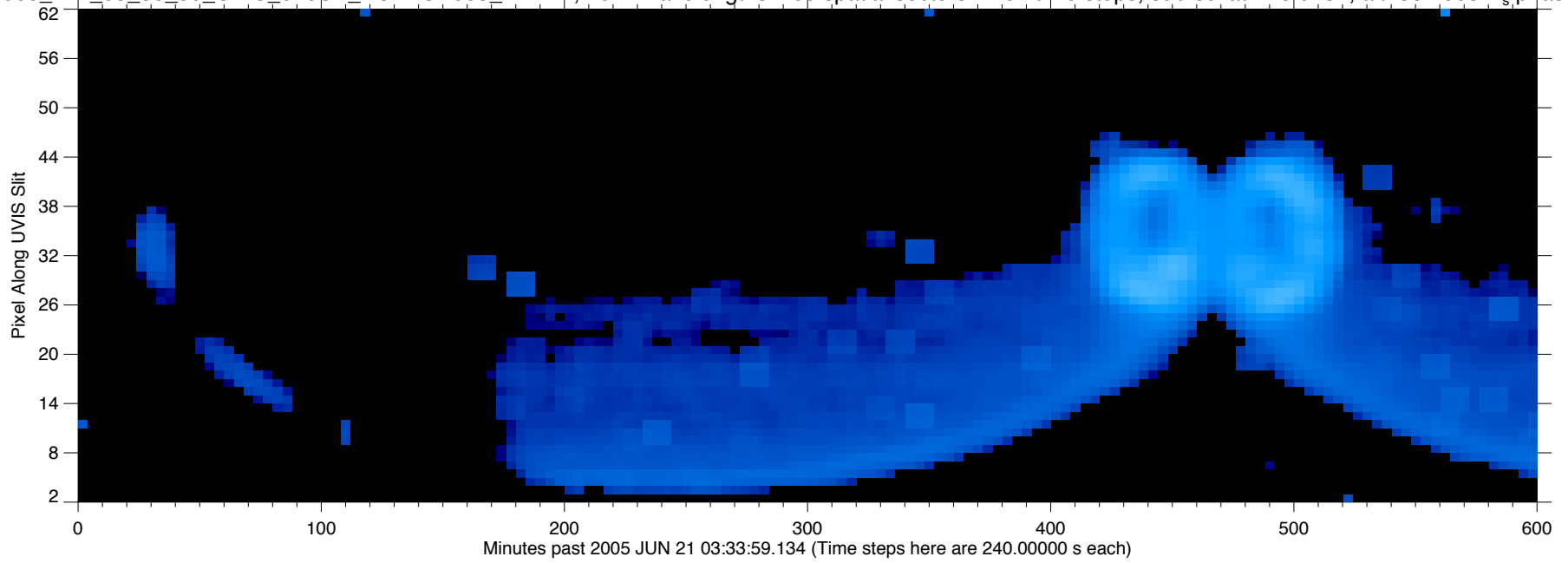
EUV2005\_143\_04\_59\_41\_UVIS\_008SA\_FIRMAP007\_CIRS, 340 wavelengths x 5 spatial sectors x 34 time steps, sub-sc lat=0.139630, alt=20.0008 R<sub>s</sub>, phase=100.660



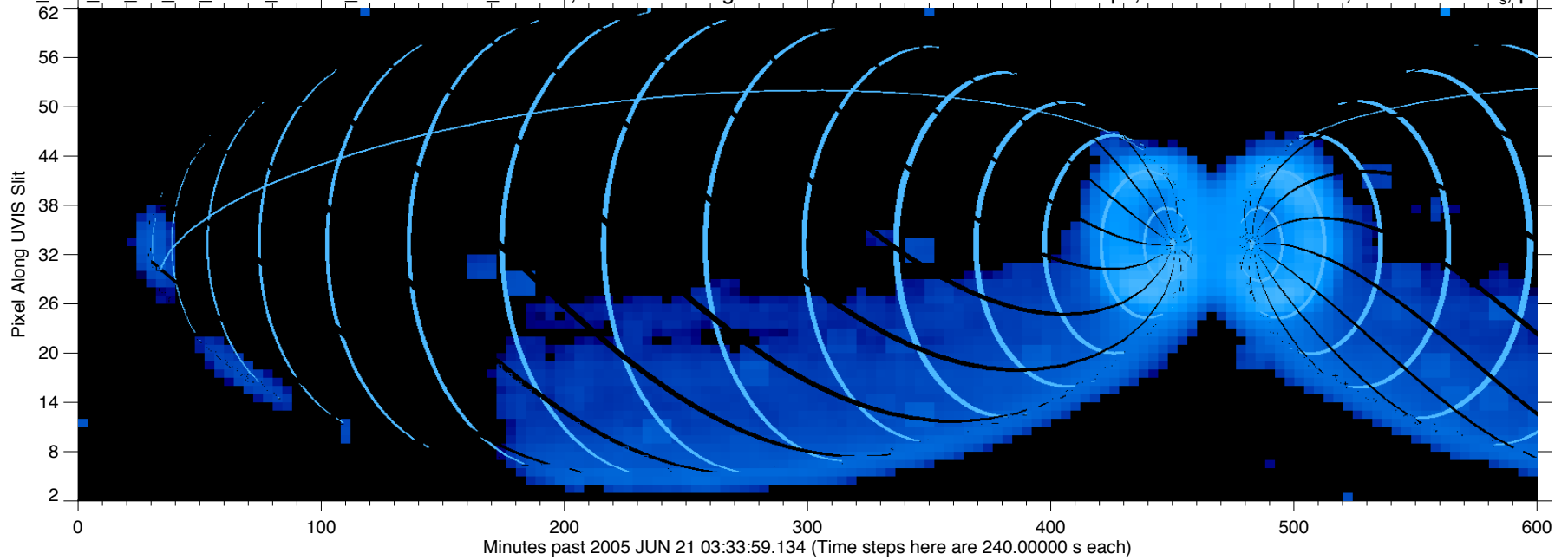
EUV2005\_143\_04\_59\_41\_UVIS\_008SA\_FIRMAP007\_CIRS, 340 wavelengths x 5 spatial sectors x 34 time steps, sub-sc lat=0.139630, alt=20.0008 R<sub>s</sub>, phase=100.660



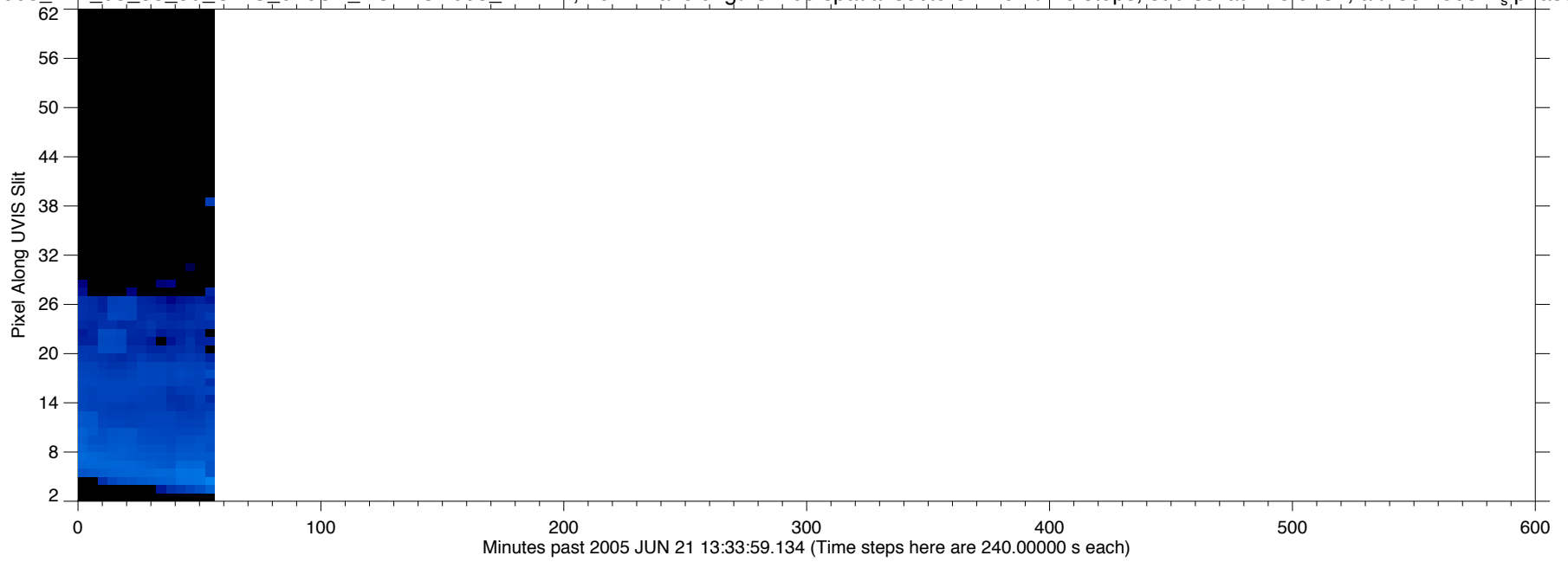
EUV2005\_172\_03\_35\_59\_UVIS\_010SA\_EUVFUV003\_PRIME, 1024 wavelengths x 60 spatial sectors x 164 time steps, sub-sc lat=-15.9734, alt=35.2803 R<sub>s</sub>, phase=54.0932



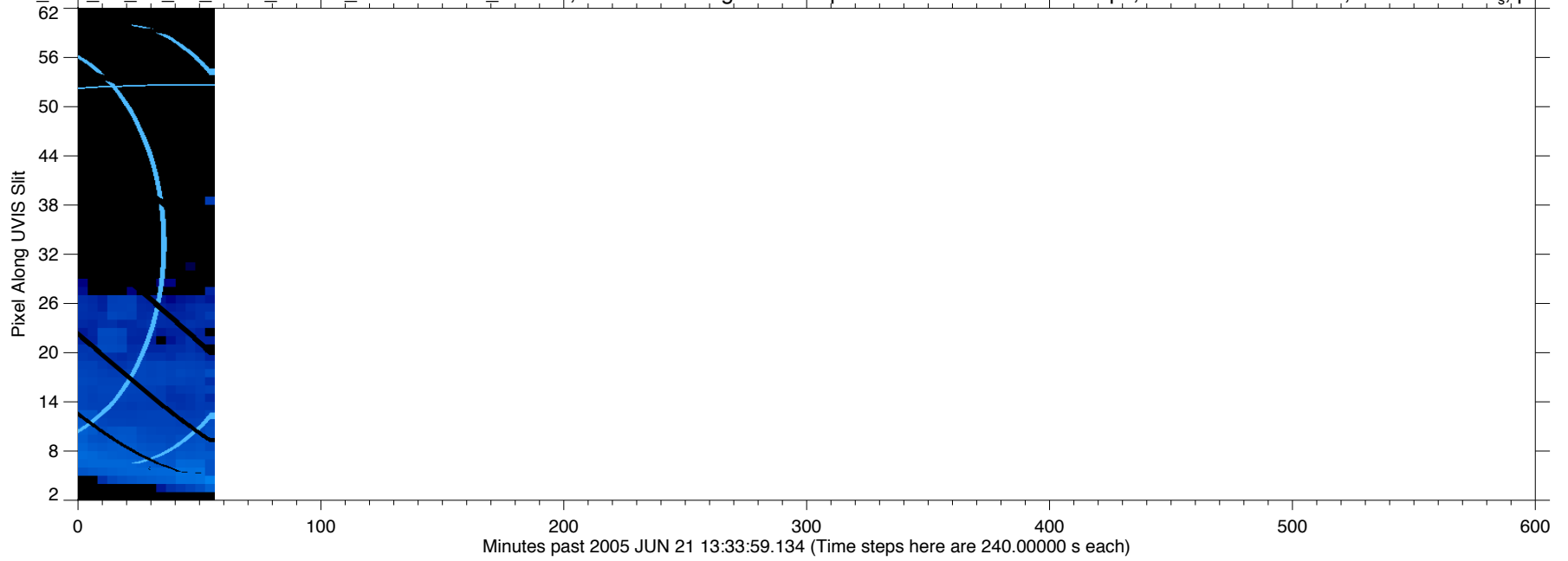
EUV2005\_172\_03\_35\_59\_UVIS\_010SA\_EUVFUV003\_PRIME, 1024 wavelengths x 60 spatial sectors x 164 time steps, sub-sc lat=-15.9734, alt=35.2803 R<sub>s</sub>, phase=54.0932



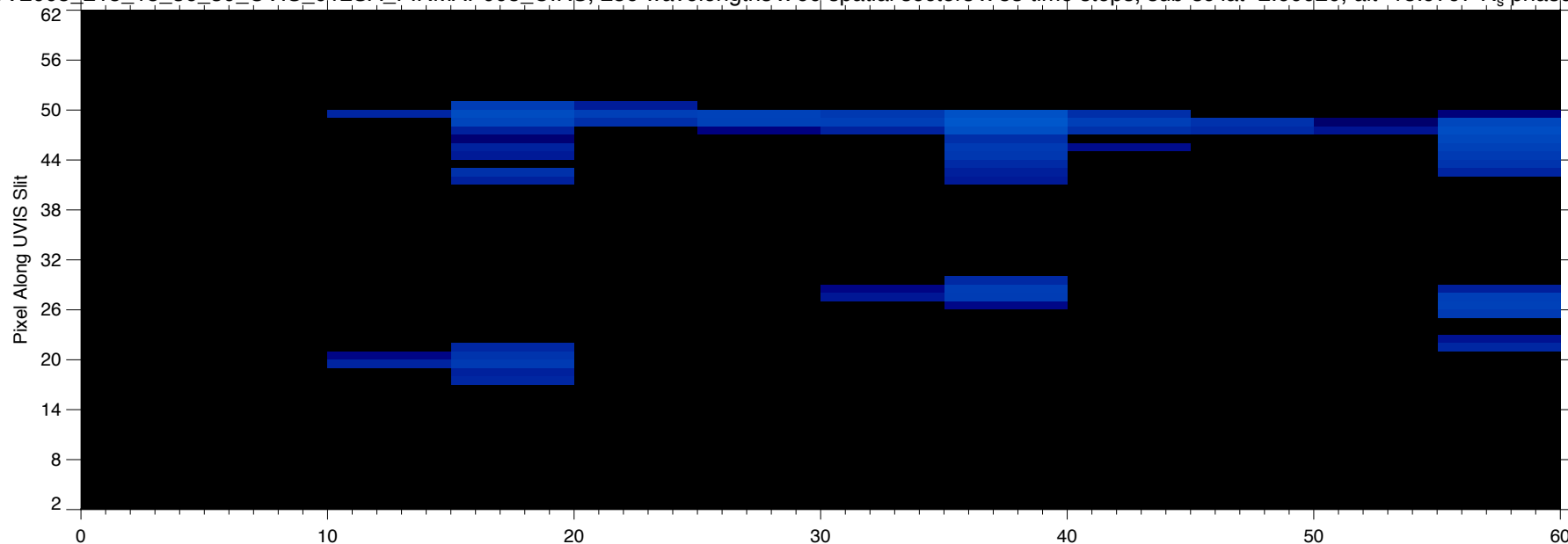
EUV2005\_172\_03\_35\_59\_UVIS\_010SA\_EUVFUV003\_PRIME, 1024 wavelengths x 60 spatial sectors x 164 time steps, sub-sc lat=-15.9734, alt=35.2803 R<sub>s</sub>, phase=54.0932



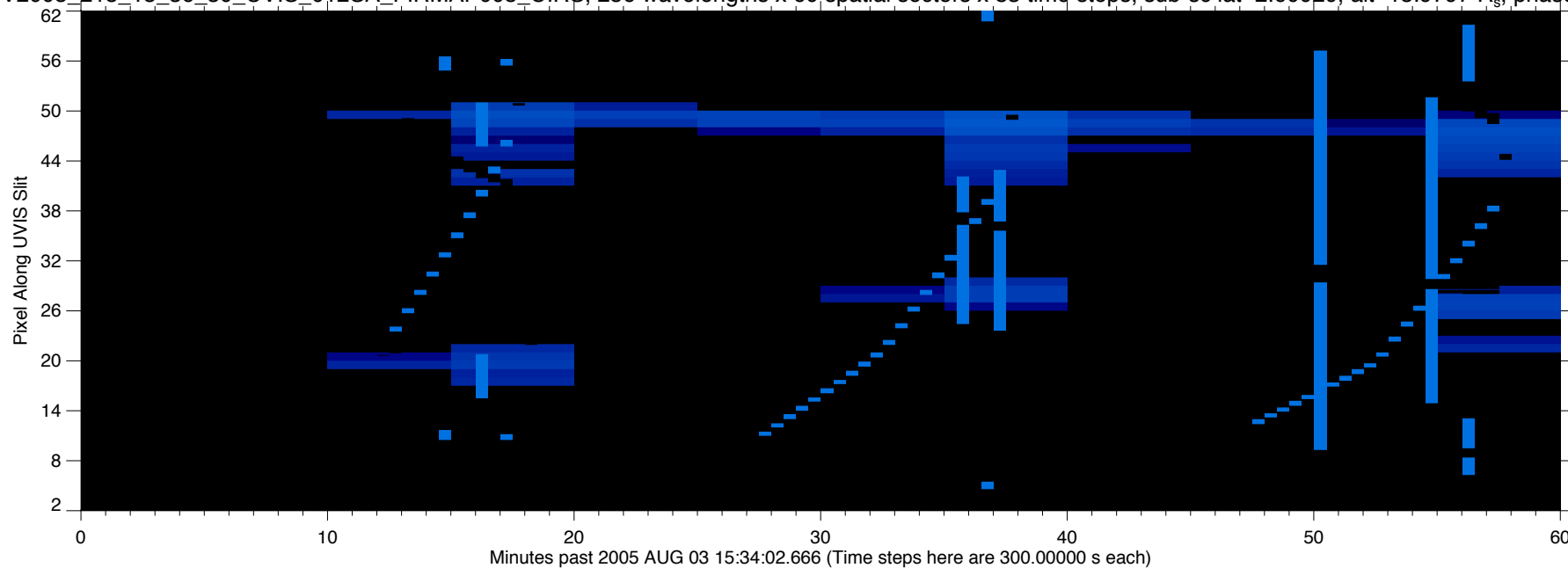
EUV2005\_172\_03\_35\_59\_UVIS\_010SA\_EUVFUV003\_PRIME, 1024 wavelengths x 60 spatial sectors x 164 time steps, sub-sc lat=-15.9734, alt=35.2803 R<sub>s</sub>, phase=54.0932



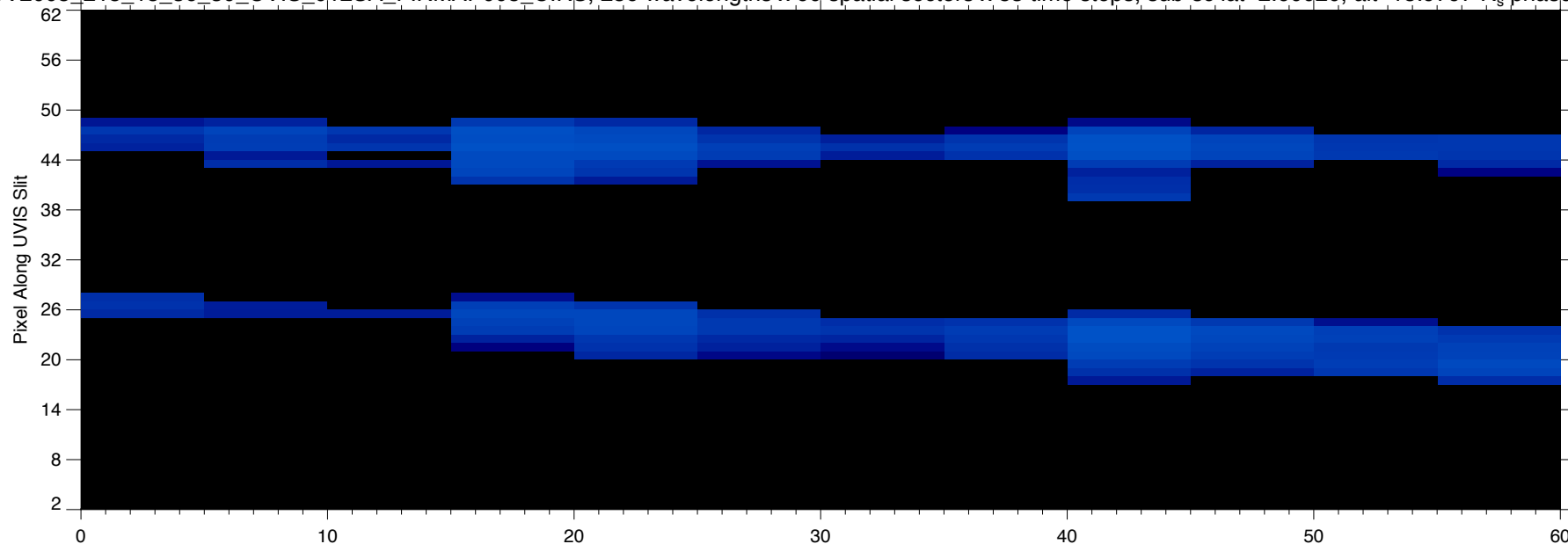
EUV2005\_215\_15\_36\_30\_UVIS\_012SA\_FIRMAP008\_CIRS, 256 wavelengths x 60 spatial sectors x 83 time steps, sub-sc lat=2.60020, alt=15.9797 R<sub>s</sub>, phase=110.921



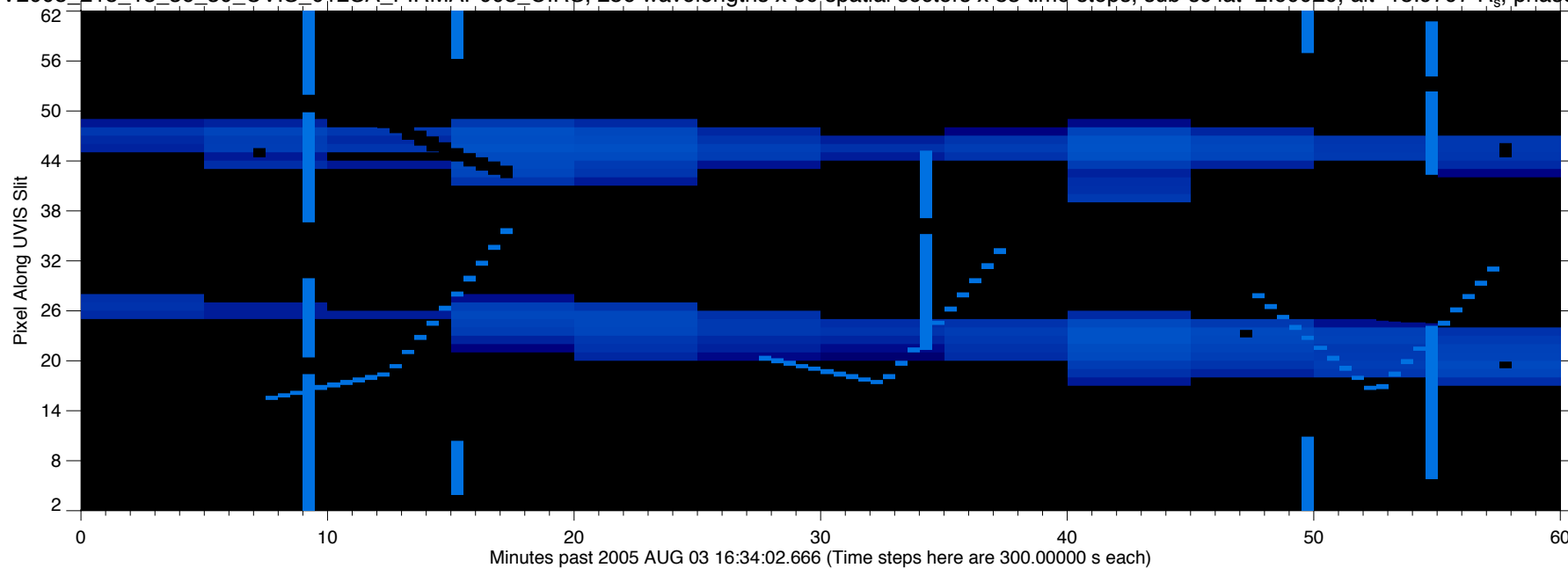
EUV2005\_215\_15\_36\_30\_UVIS\_012SA\_FIRMAP008\_CIRS, 256 wavelengths x 60 spatial sectors x 83 time steps, sub-sc lat=2.60020, alt=15.9797 R<sub>s</sub>, phase=110.921



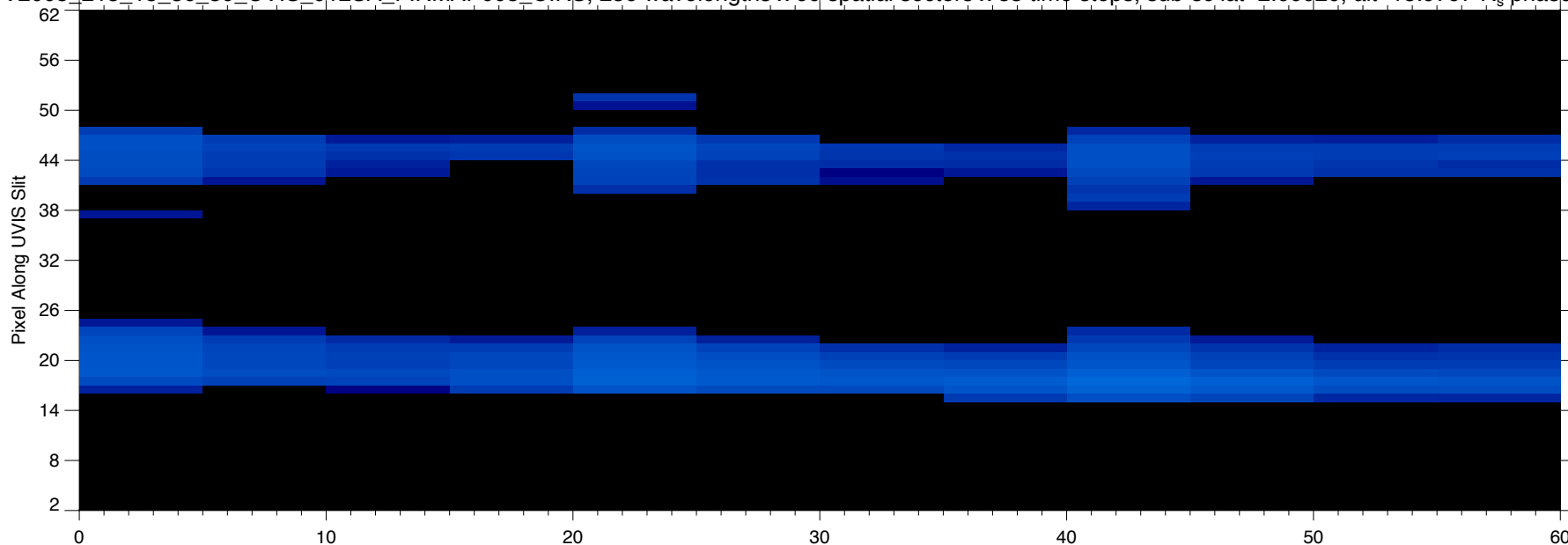
EUV2005\_215\_15\_36\_30\_UVIS\_012SA\_FIRMAP008\_CIRS, 256 wavelengths x 60 spatial sectors x 83 time steps, sub-sc lat=2.60020, alt=15.9797 R<sub>s</sub>, phase=110.921



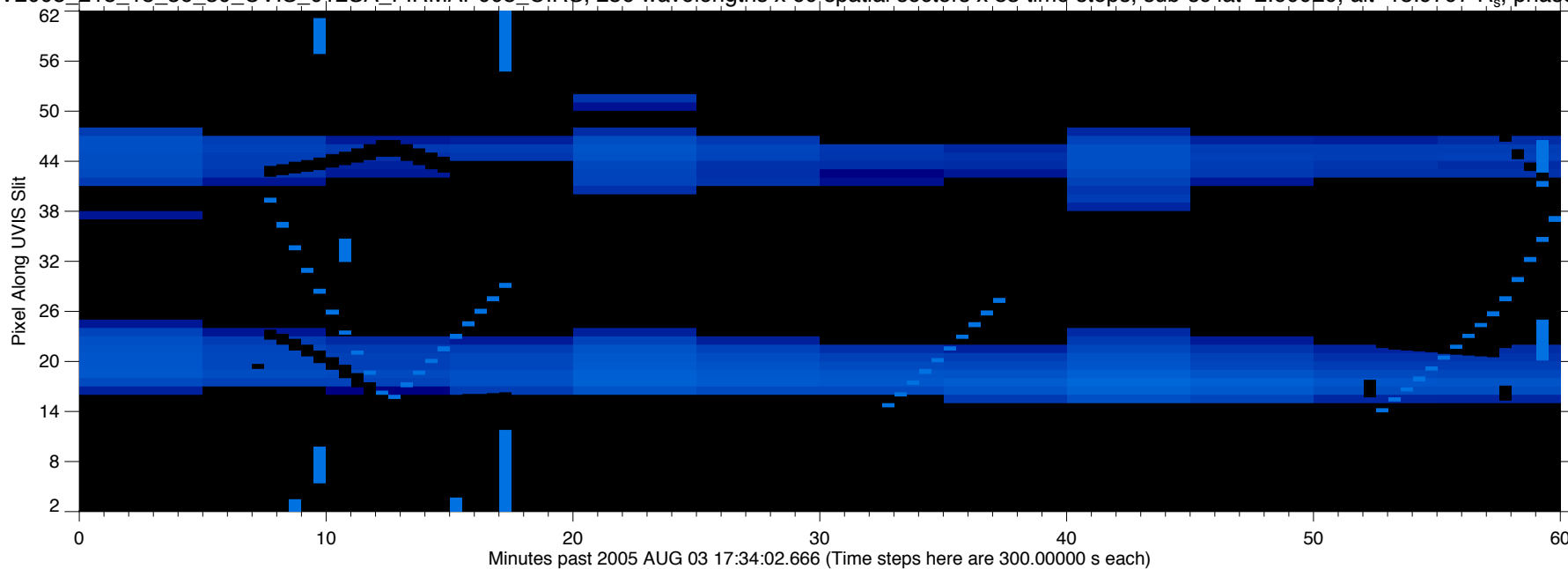
EUV2005\_215\_15\_36\_30\_UVIS\_012SA\_FIRMAP008\_CIRS, 256 wavelengths x 60 spatial sectors x 83 time steps, sub-sc lat=2.60020, alt=15.9797 R<sub>s</sub>, phase=110.921



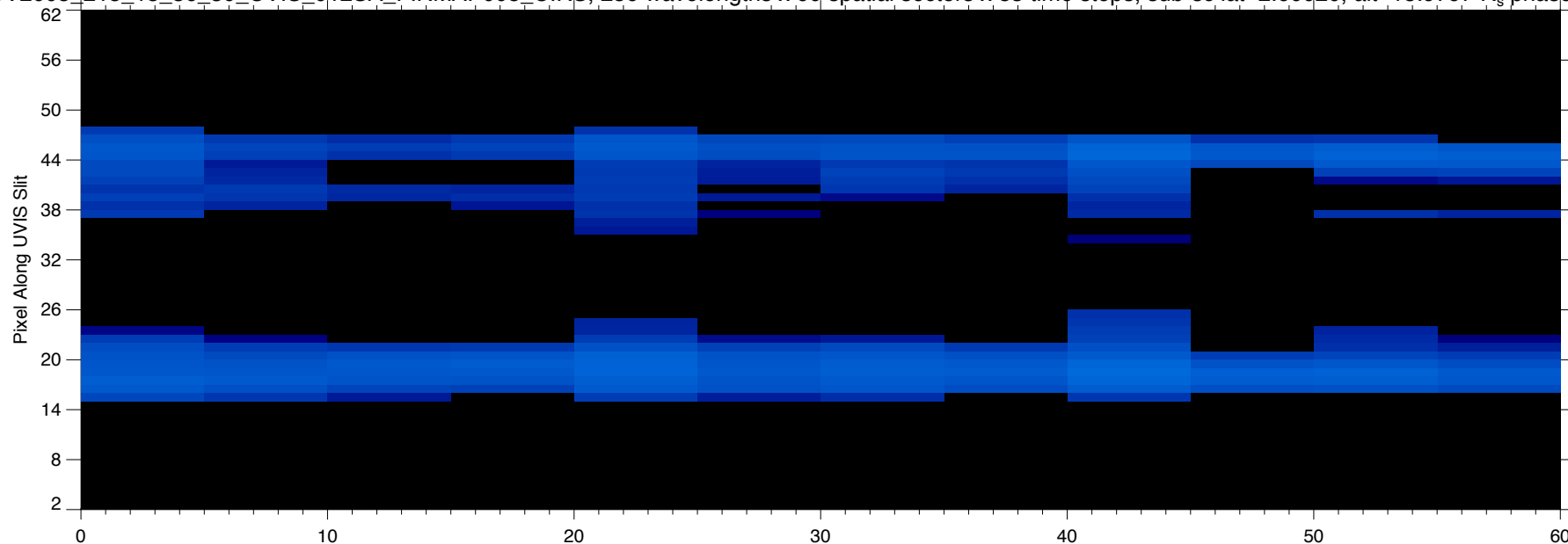
EUV2005\_215\_15\_36\_30\_UVIS\_012SA\_FIRMAP008\_CIRS, 256 wavelengths x 60 spatial sectors x 83 time steps, sub-sc lat=2.60020, alt=15.9797 R<sub>s</sub>, phase=110.921



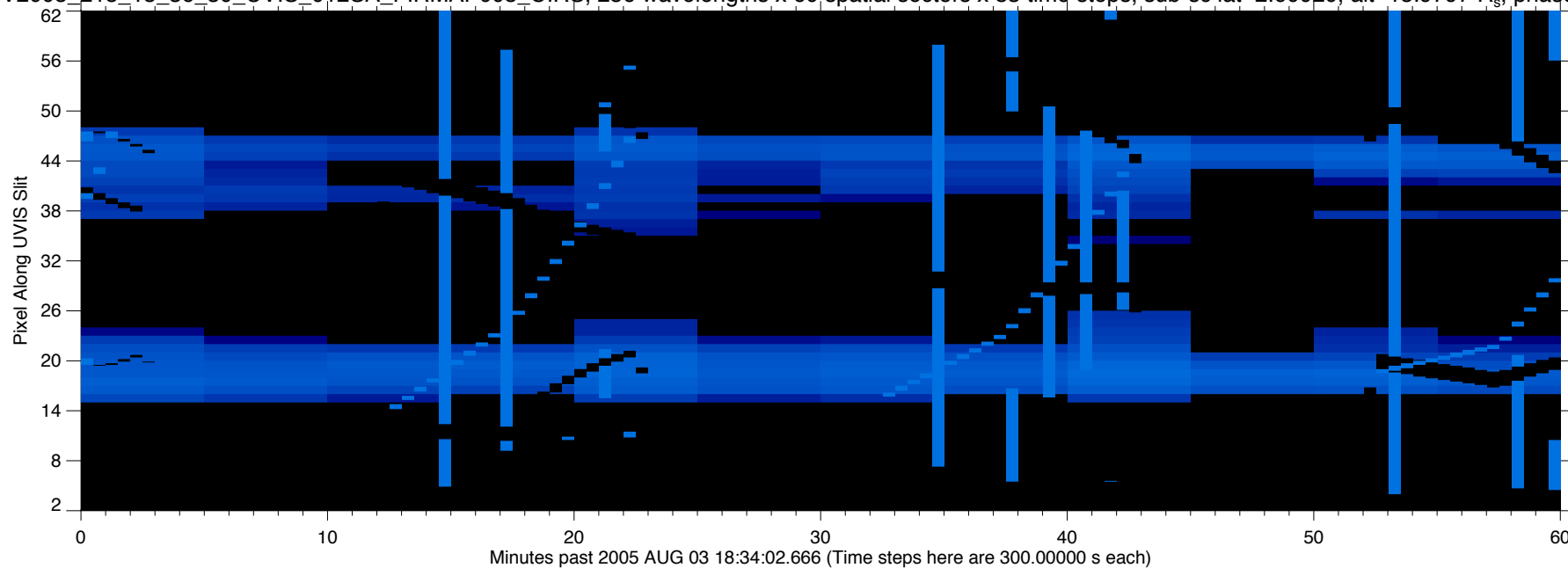
EUV2005\_215\_15\_36\_30\_UVIS\_012SA\_FIRMAP008\_CIRS, 256 wavelengths x 60 spatial sectors x 83 time steps, sub-sc lat=2.60020, alt=15.9797 R<sub>s</sub>, phase=110.921



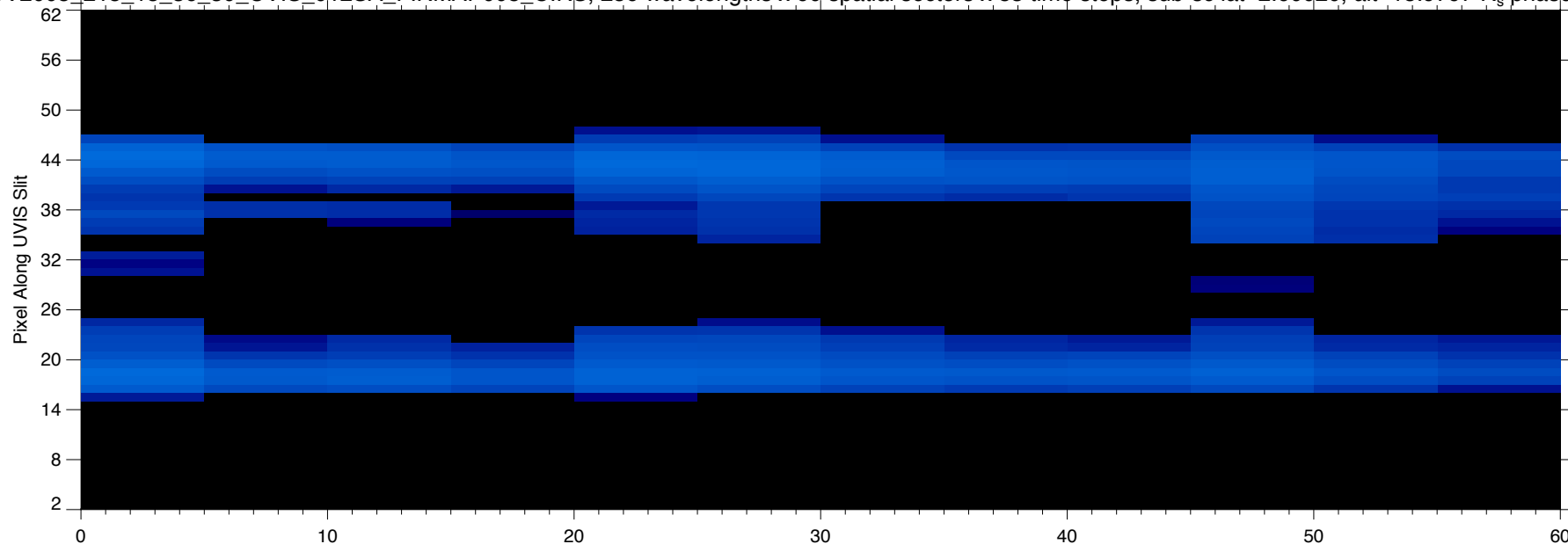
EUV2005\_215\_15\_36\_30\_UVIS\_012SA\_FIRMAP008\_CIRS, 256 wavelengths x 60 spatial sectors x 83 time steps, sub-sc lat=2.60020, alt=15.9797 R<sub>s</sub>, phase=110.921



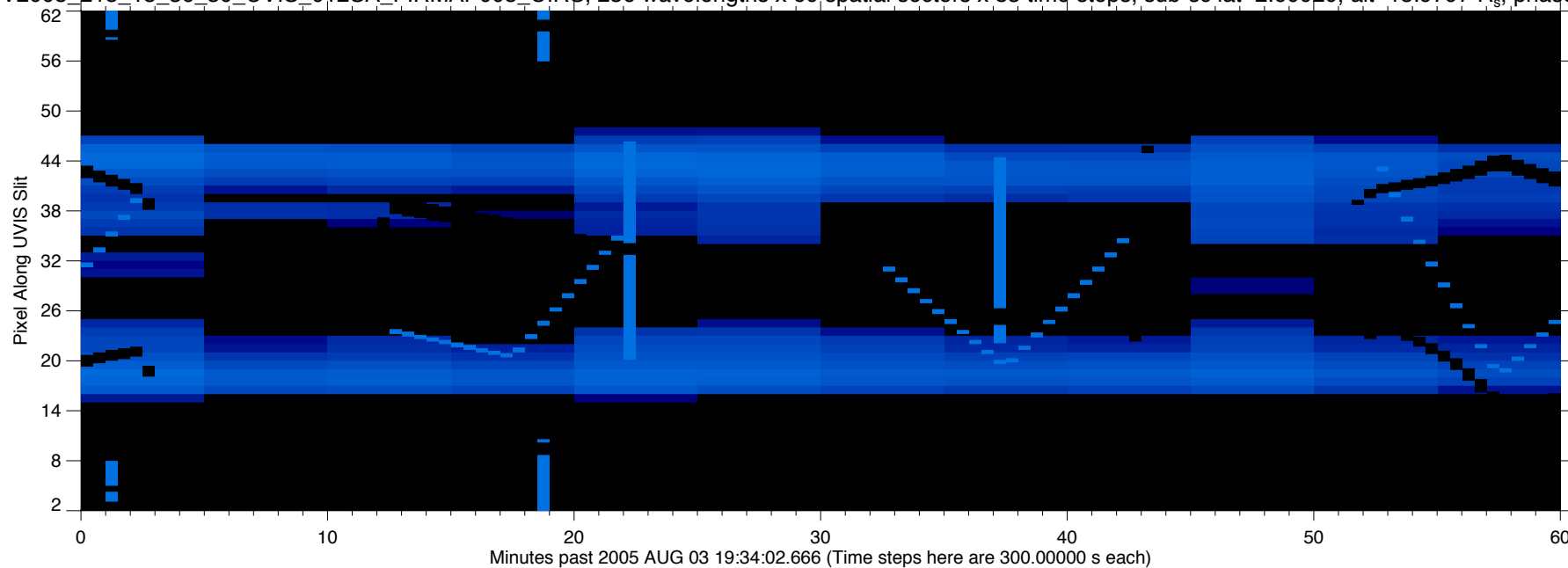
EUV2005\_215\_15\_36\_30\_UVIS\_012SA\_FIRMAP008\_CIRS, 256 wavelengths x 60 spatial sectors x 83 time steps, sub-sc lat=2.60020, alt=15.9797 R<sub>s</sub>, phase=110.921



EUV2005\_215\_15\_36\_30\_UVIS\_012SA\_FIRMAP008\_CIRS, 256 wavelengths x 60 spatial sectors x 83 time steps, sub-sc lat=2.60020, alt=15.9797 R<sub>s</sub>, phase=110.921

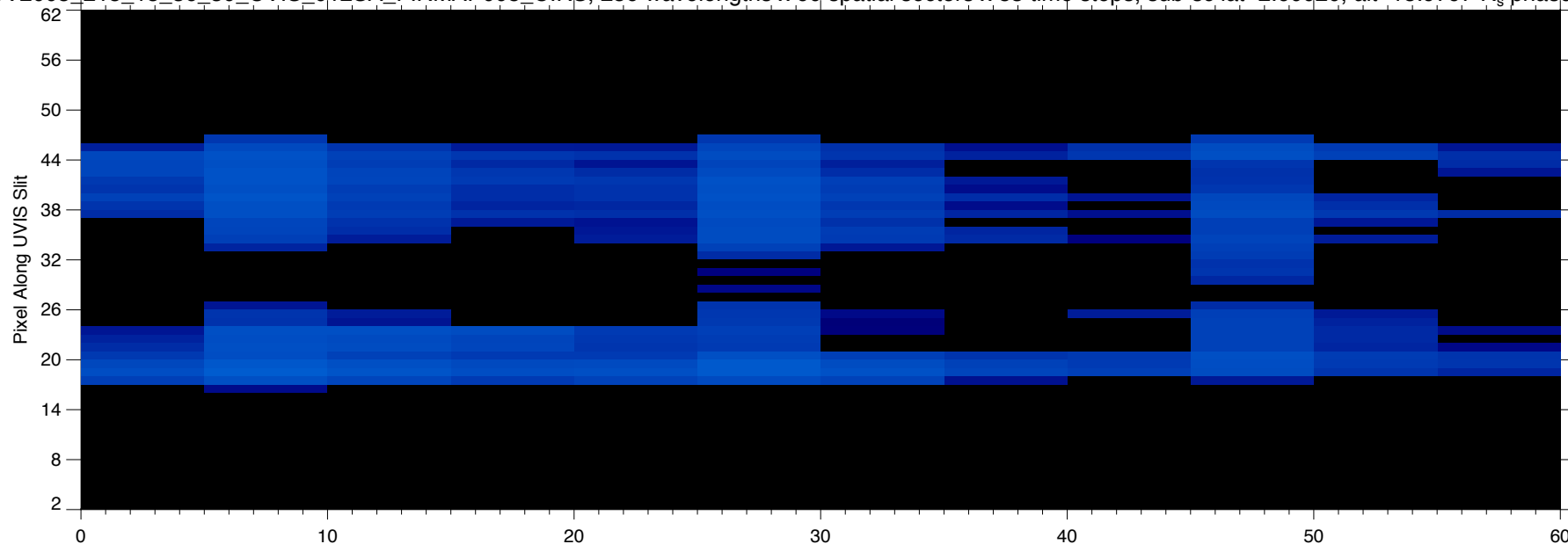


EUV2005\_215\_15\_36\_30\_UVIS\_012SA\_FIRMAP008\_CIRS, 256 wavelengths x 60 spatial sectors x 83 time steps, sub-sc lat=2.60020, alt=15.9797 R<sub>s</sub>, phase=110.921

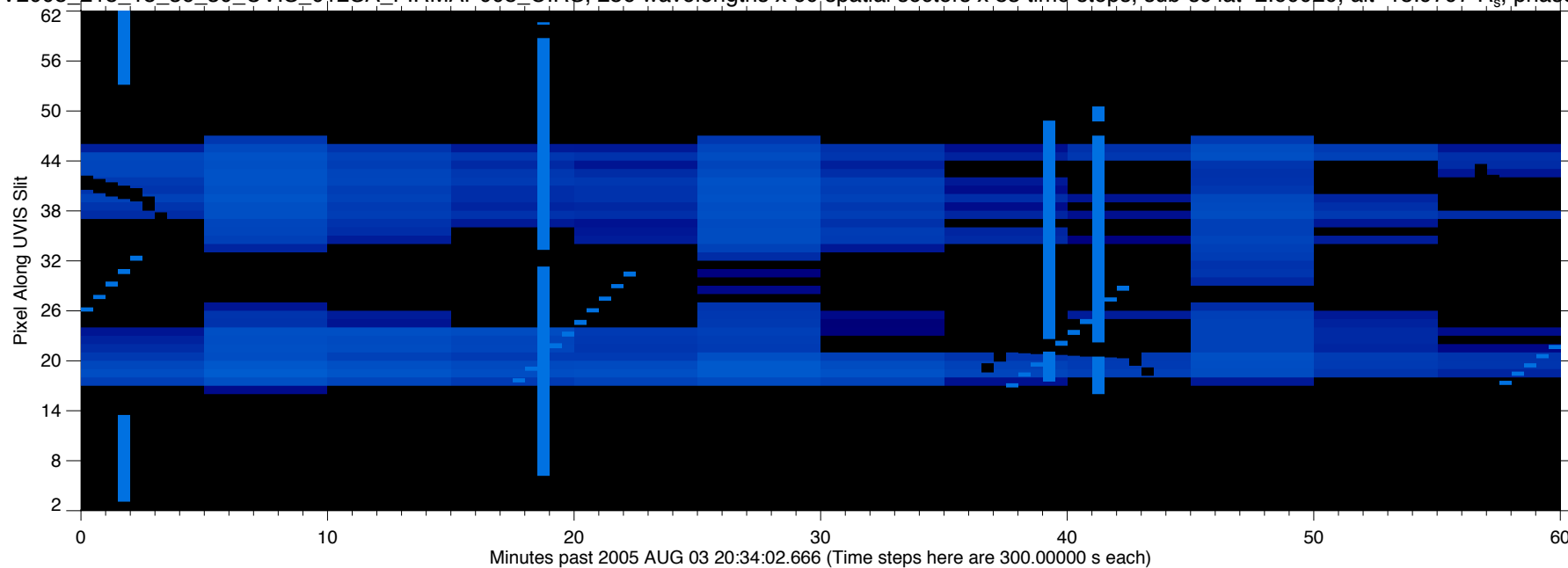




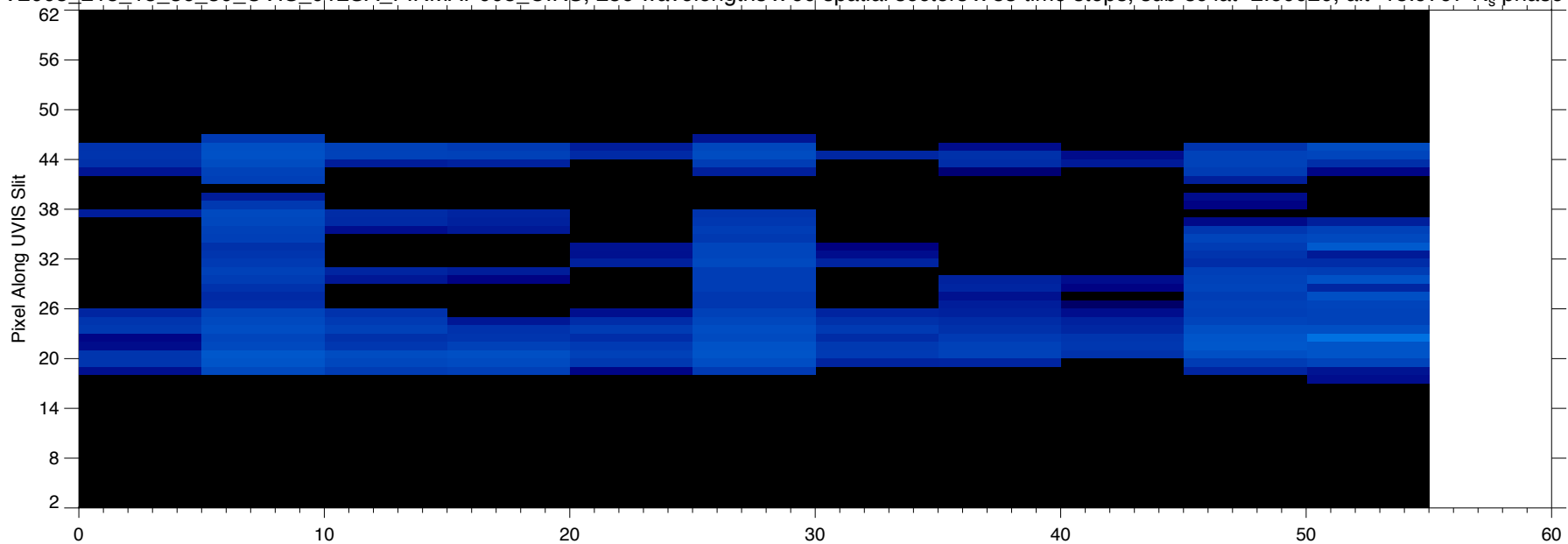
EUV2005\_215\_15\_36\_30\_UVIS\_012SA\_FIRMAP008\_CIRS, 256 wavelengths x 60 spatial sectors x 83 time steps, sub-sc lat=2.60020, alt=15.9797 R<sub>s</sub>, phase=110.921



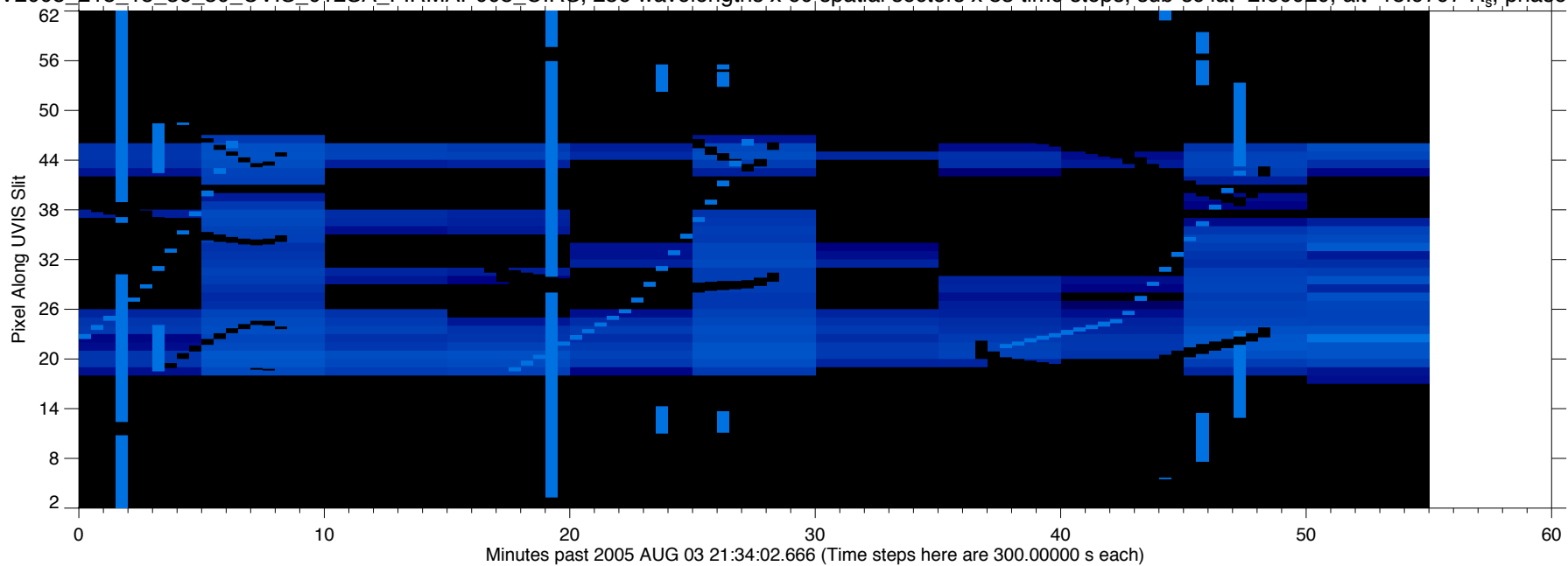
EUV2005\_215\_15\_36\_30\_UVIS\_012SA\_FIRMAP008\_CIRS, 256 wavelengths x 60 spatial sectors x 83 time steps, sub-sc lat=2.60020, alt=15.9797 R<sub>s</sub>, phase=110.921



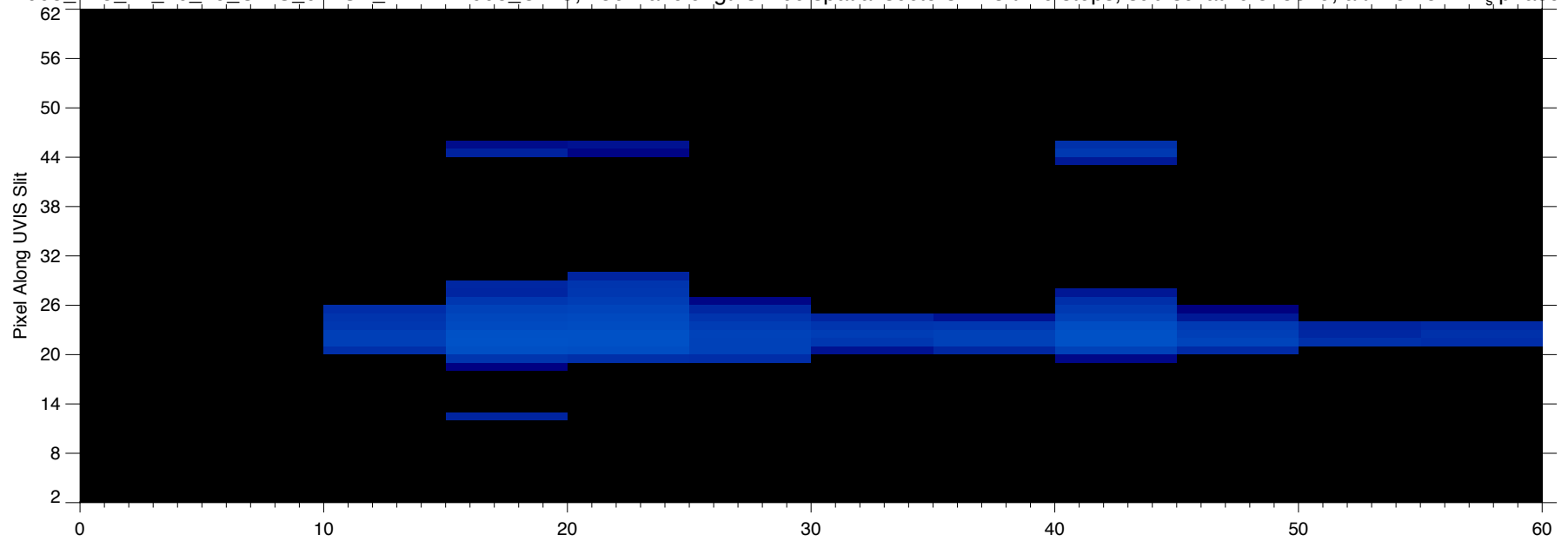
EUV2005\_215\_15\_36\_30\_UVIS\_012SA\_FIRMAP008\_CIRS, 256 wavelengths x 60 spatial sectors x 83 time steps, sub-sc lat=2.60020, alt=15.9797 R<sub>s</sub>, phase=110.921



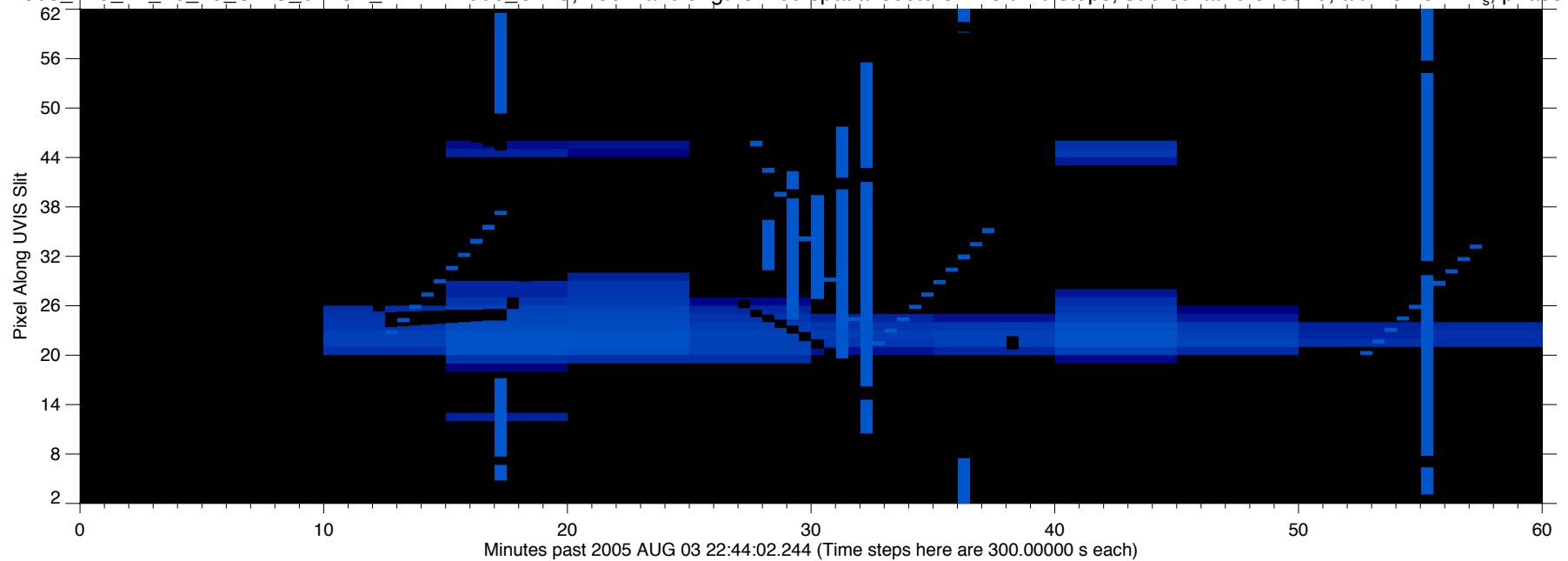
EUV2005\_215\_15\_36\_30\_UVIS\_012SA\_FIRMAP008\_CIRS, 256 wavelengths x 60 spatial sectors x 83 time steps, sub-sc lat=2.60020, alt=15.9797 R<sub>s</sub>, phase=110.921



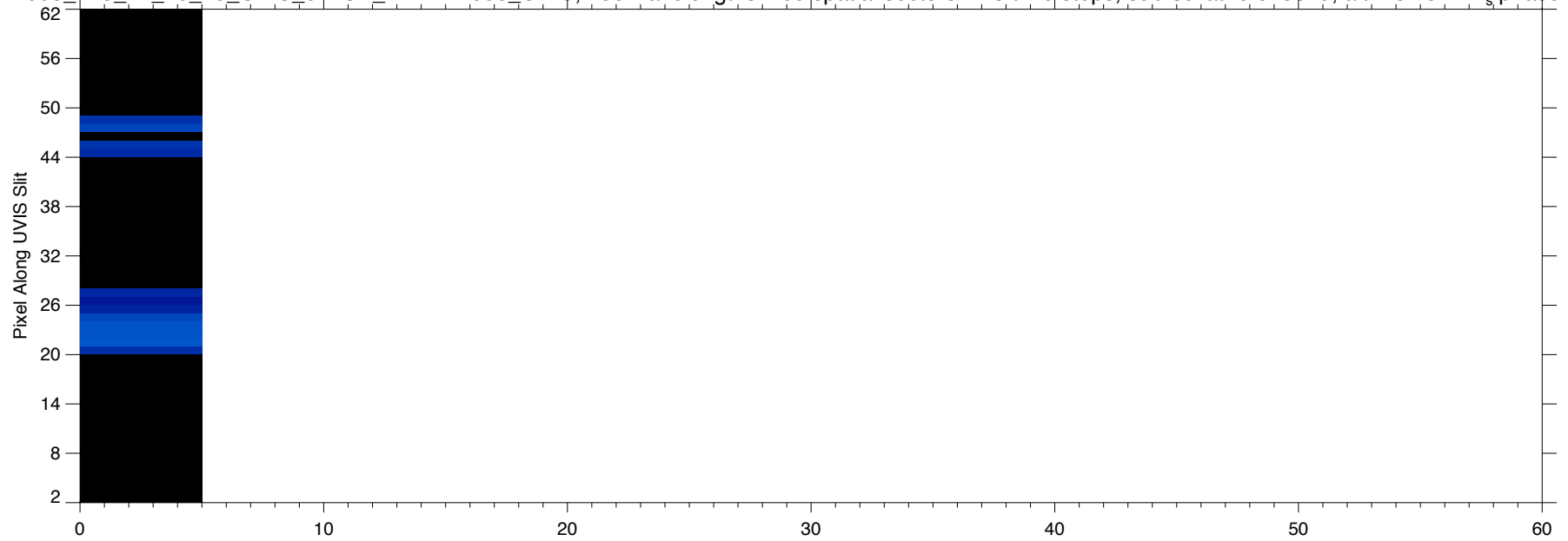
EUV2005\_215\_22\_46\_29\_UVIS\_012SA\_FIRMAP008\_CIRS, 256 wavelengths x 60 spatial sectors x 13 time steps, sub-sc lat=0.815819, alt=18.2547 R<sub>s</sub>, phase=106.115



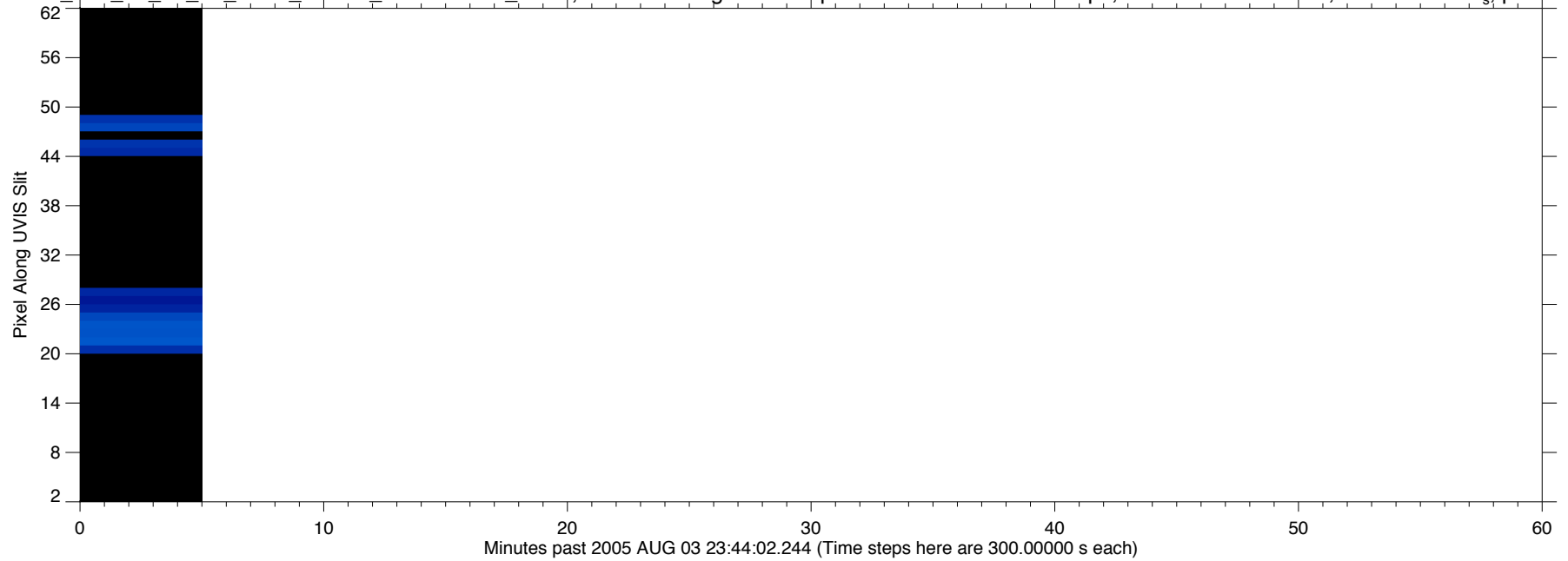
EUV2005\_215\_22\_46\_29\_UVIS\_012SA\_FIRMAP008\_CIRS, 256 wavelengths x 60 spatial sectors x 13 time steps, sub-sc lat=0.815819, alt=18.2547 R<sub>s</sub>, phase=106.115



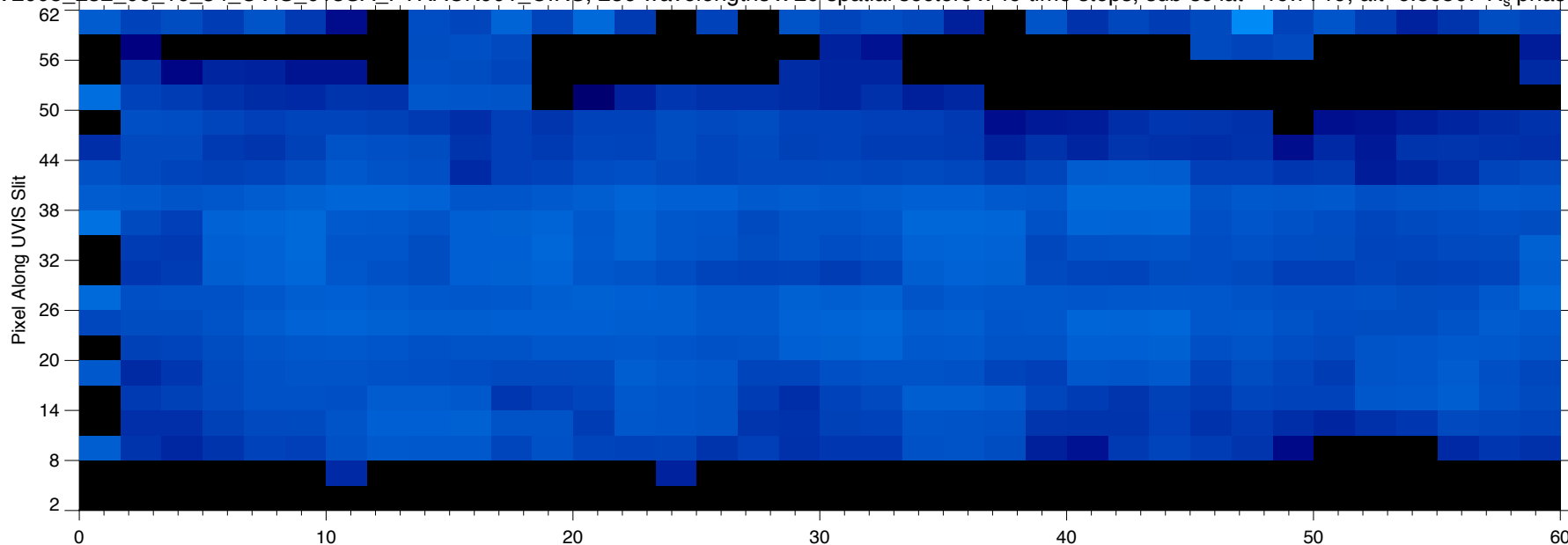
EUV2005\_215\_22\_46\_29\_UVIS\_012SA\_FIRMAP008\_CIRS, 256 wavelengths x 60 spatial sectors x 13 time steps, sub-sc lat=0.815819, alt=18.2547 R<sub>s</sub>, phase=106.115



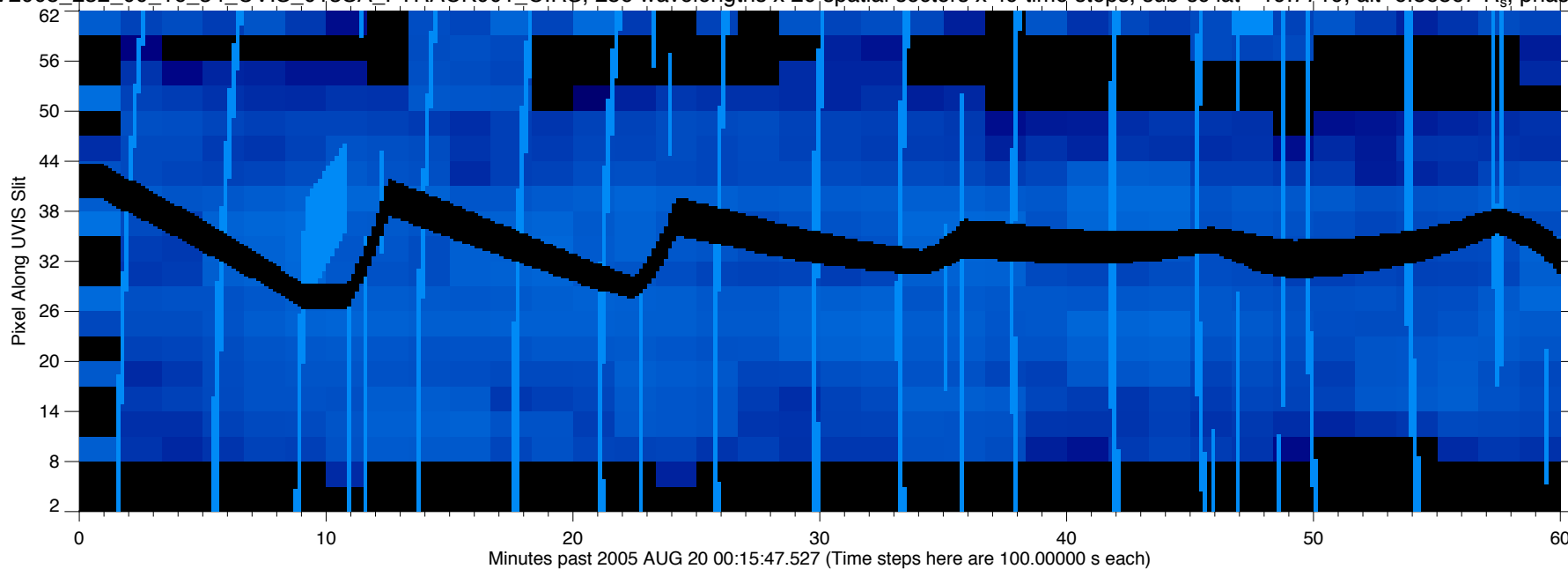
EUV2005\_215\_22\_46\_29\_UVIS\_012SA\_FIRMAP008\_CIRS, 256 wavelengths x 60 spatial sectors x 13 time steps, sub-sc lat=0.815819, alt=18.2547 R<sub>s</sub>, phase=106.115



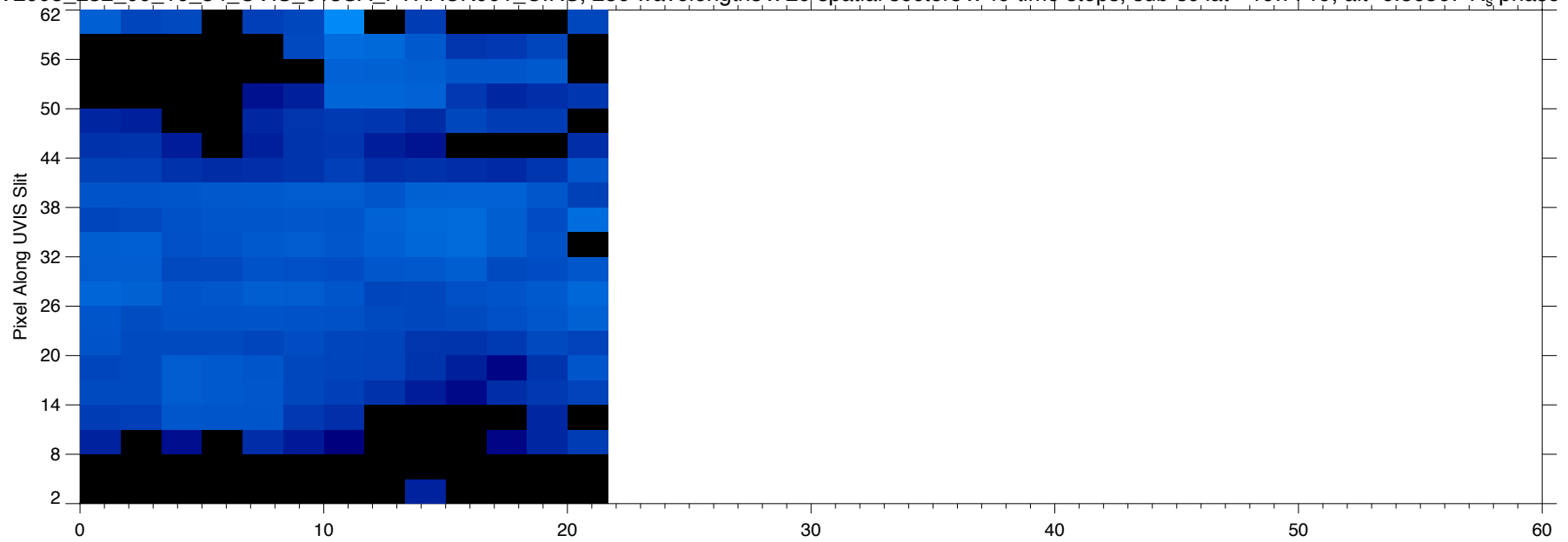
EUV2005\_232\_00\_16\_34\_UVIS\_013SA\_FTRACK001\_CIRS, 256 wavelengths x 20 spatial sectors x 49 time steps, sub-sc lat=-19.7719, alt=6.86567 R<sub>s</sub>, phase=10.4916



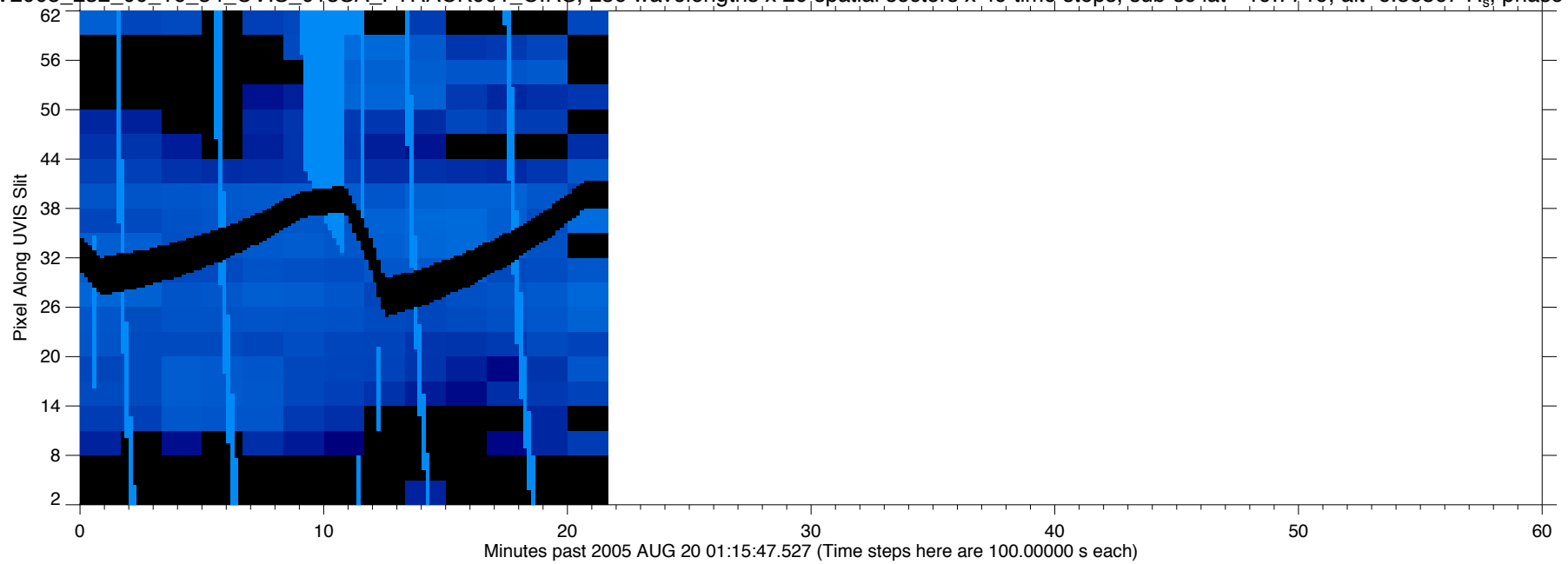
EUV2005\_232\_00\_16\_34\_UVIS\_013SA\_FTRACK001\_CIRS, 256 wavelengths x 20 spatial sectors x 49 time steps, sub-sc lat=-19.7719, alt=6.86567 R<sub>s</sub>, phase=10.4916



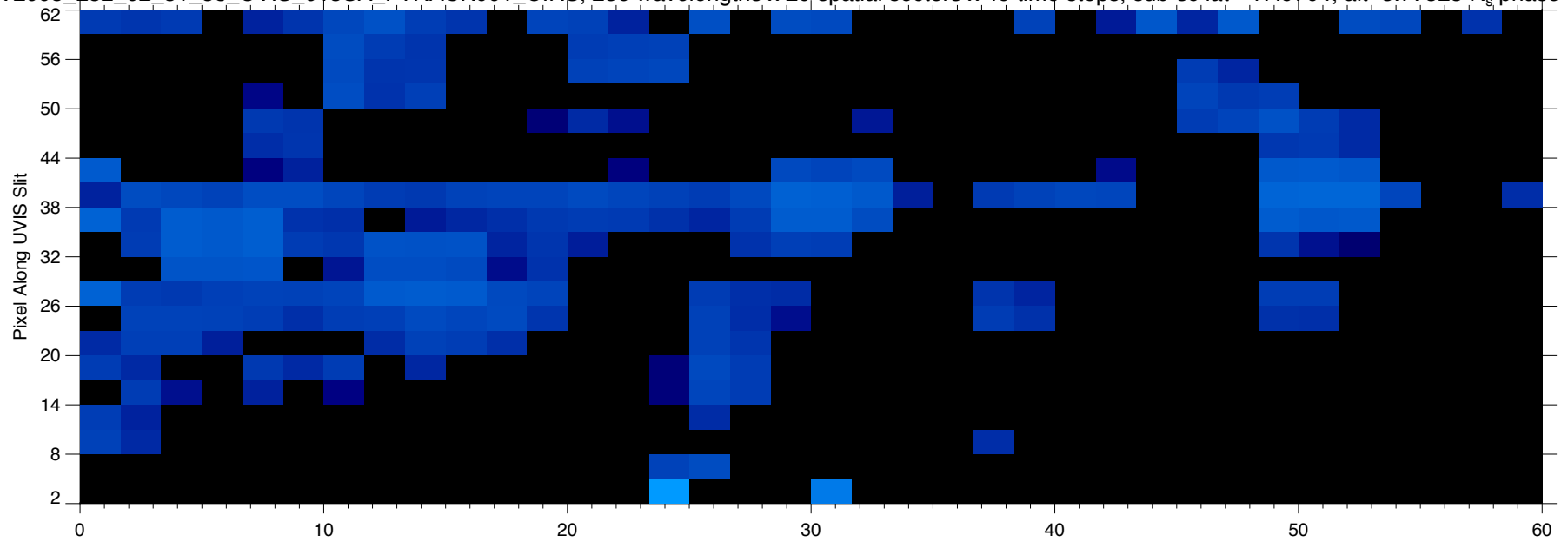
EUV2005\_232\_00\_16\_34\_UVIS\_013SA\_FTRACK001\_CIRS, 256 wavelengths x 20 spatial sectors x 49 time steps, sub-sc lat=-19.7719, alt=6.86567 R<sub>s</sub>, phase=10.4916



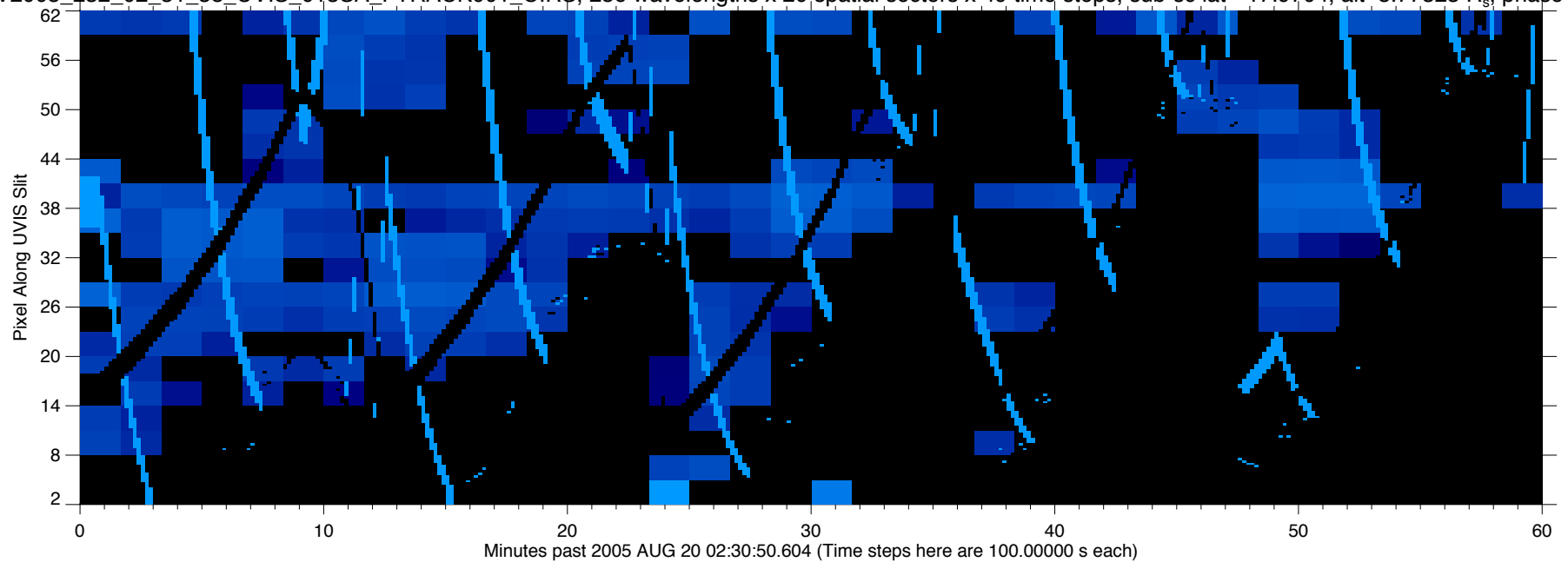
EUV2005\_232\_00\_16\_34\_UVIS\_013SA\_FTRACK001\_CIRS, 256 wavelengths x 20 spatial sectors x 49 time steps, sub-sc lat=-19.7719, alt=6.86567 R<sub>s</sub>, phase=10.4916



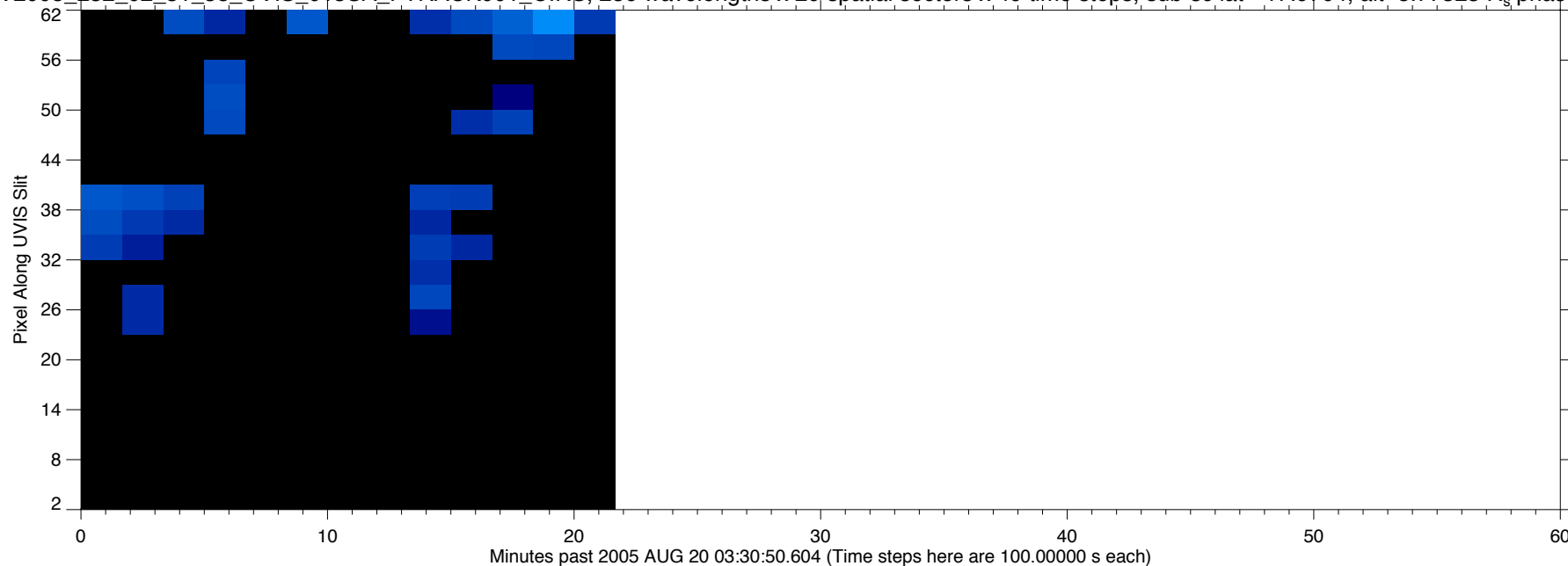
EUV2005\_232\_02\_31\_38\_UVIS\_013SA\_FTRACK001\_CIRS, 256 wavelengths x 20 spatial sectors x 49 time steps, sub-sc lat=-17.9704, alt=5.77323 R<sub>s</sub>, phase=19.7645



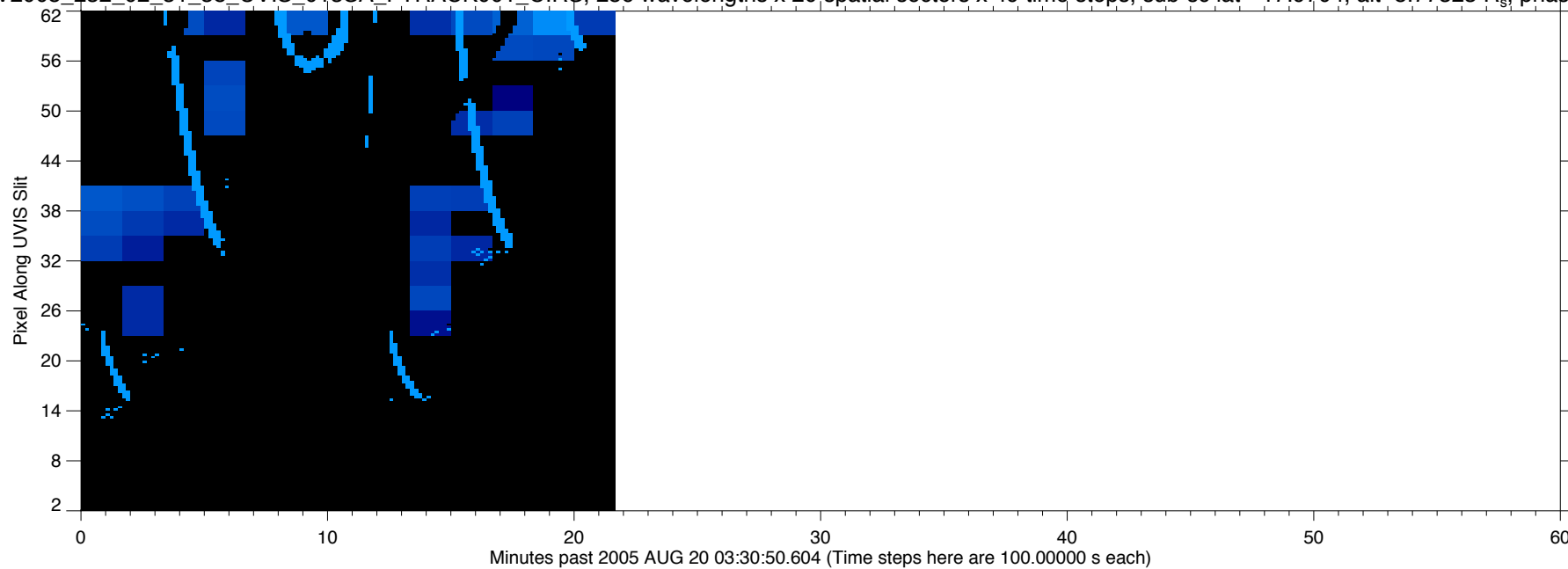
EUV2005\_232\_02\_31\_38\_UVIS\_013SA\_FTRACK001\_CIRS, 256 wavelengths x 20 spatial sectors x 49 time steps, sub-sc lat=-17.9704, alt=5.77323 R<sub>s</sub>, phase=19.7645



EUV2005\_232\_02\_31\_38\_UVIS\_013SA\_FTRACK001\_CIRS, 256 wavelengths x 20 spatial sectors x 49 time steps, sub-sc lat=-17.9704, alt=5.77323 R<sub>s</sub>, phase=19.7645

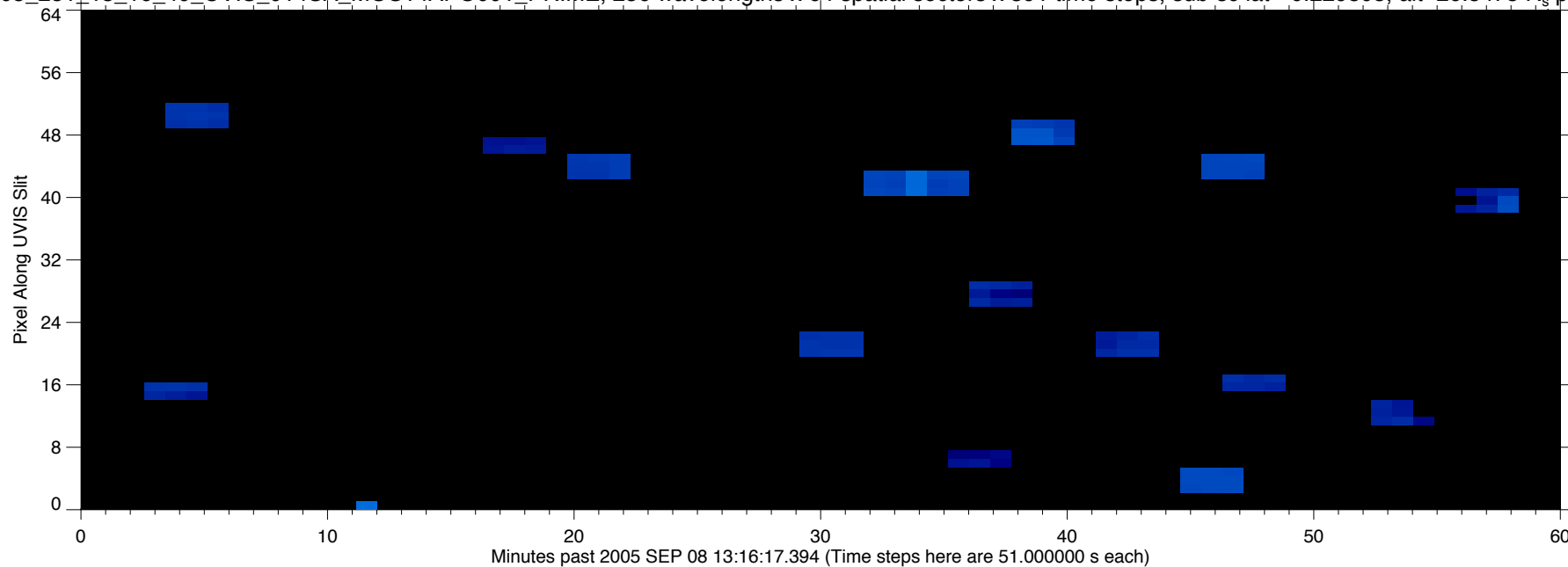


EUV2005\_232\_02\_31\_38\_UVIS\_013SA\_FTRACK001\_CIRS, 256 wavelengths x 20 spatial sectors x 49 time steps, sub-sc lat=-17.9704, alt=5.77323 R<sub>s</sub>, phase=19.7645

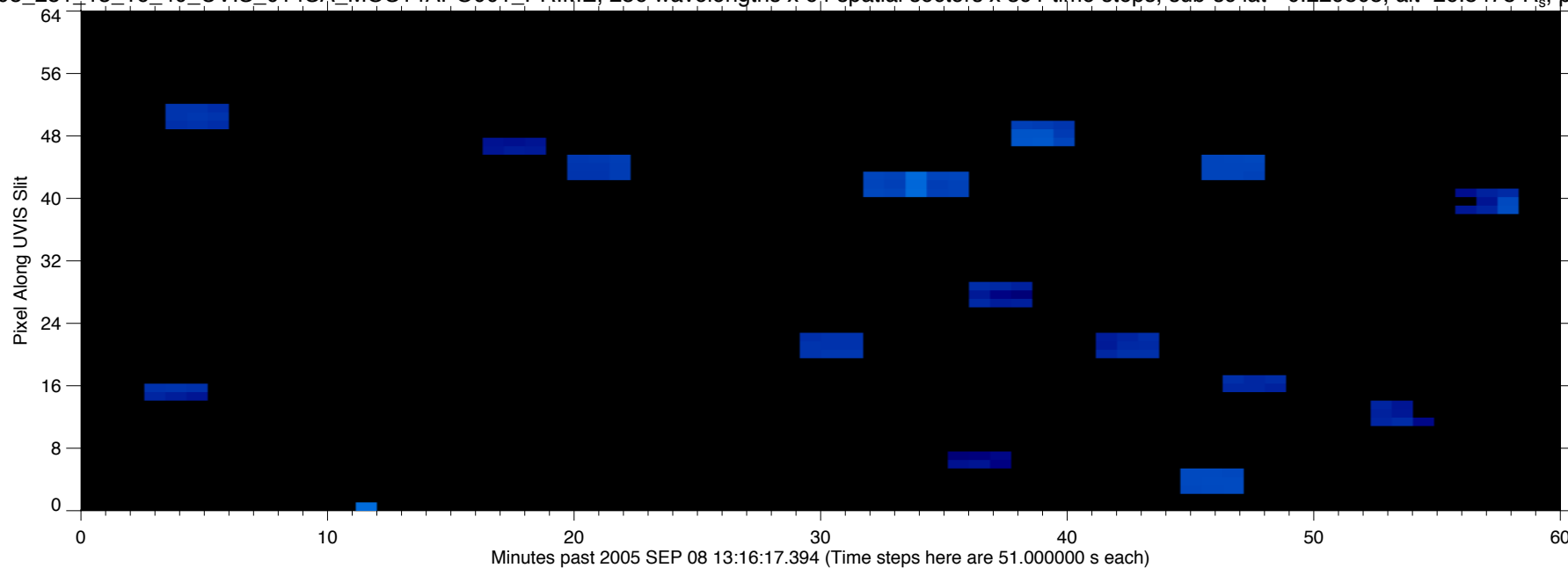




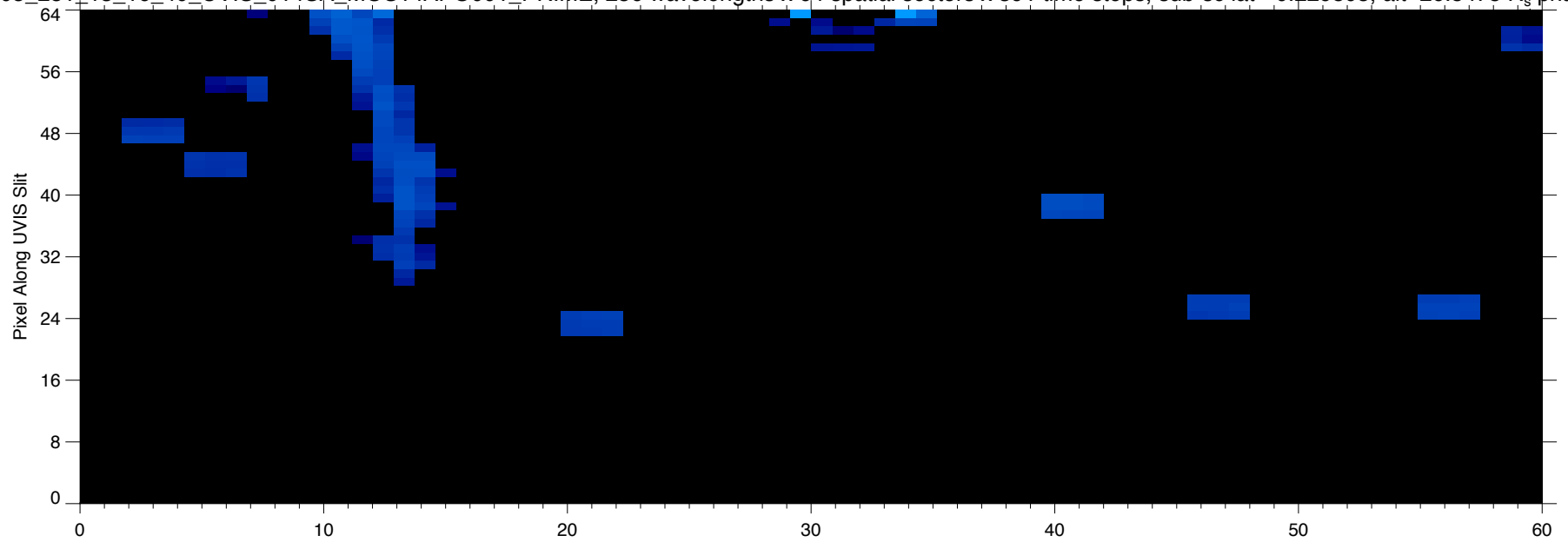
EUV2005\_251\_13\_16\_40\_UVIS\_014SA\_MOS14APO001\_PRIME, 256 wavelengths x 64 spatial sectors x 391 time steps, sub-sc lat=-0.229805, alt=26.8478 R<sub>s</sub> phase=94.7499



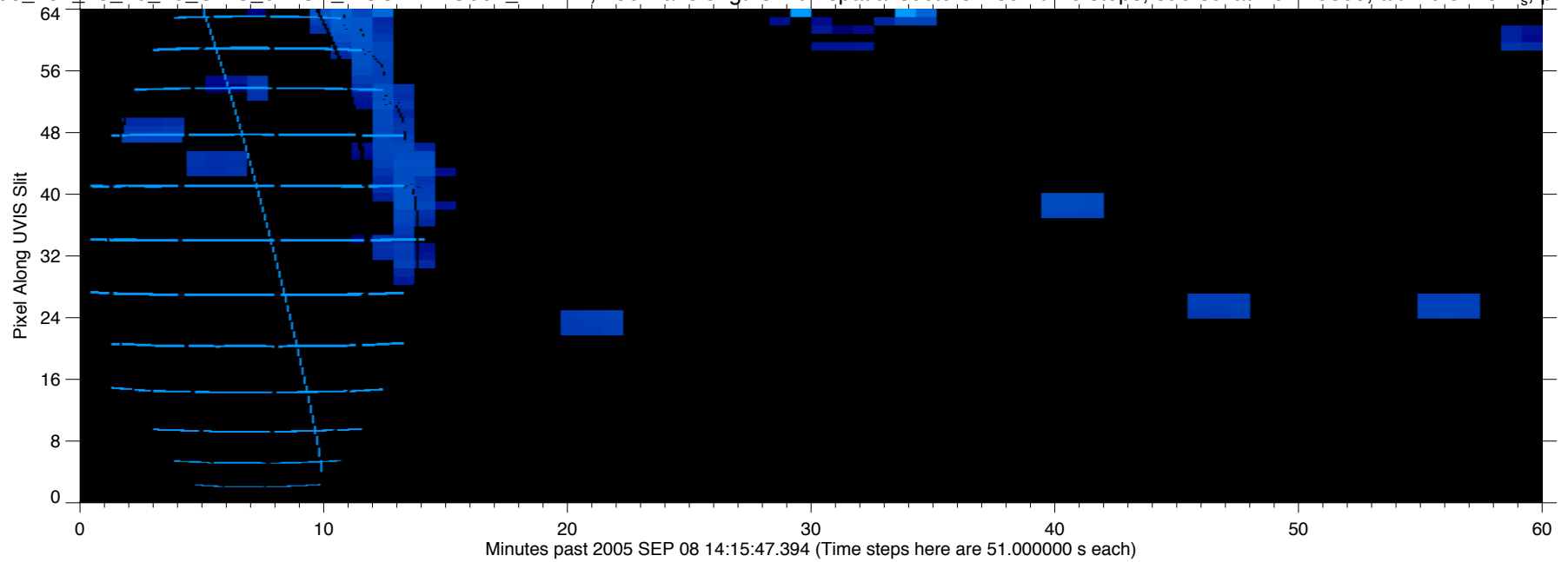
EUV2005\_251\_13\_16\_40\_UVIS\_014SA\_MOS14APO001\_PRIME, 256 wavelengths x 64 spatial sectors x 391 time steps, sub-sc lat=-0.229805, alt=26.8478 R<sub>s</sub> phase=94.7499



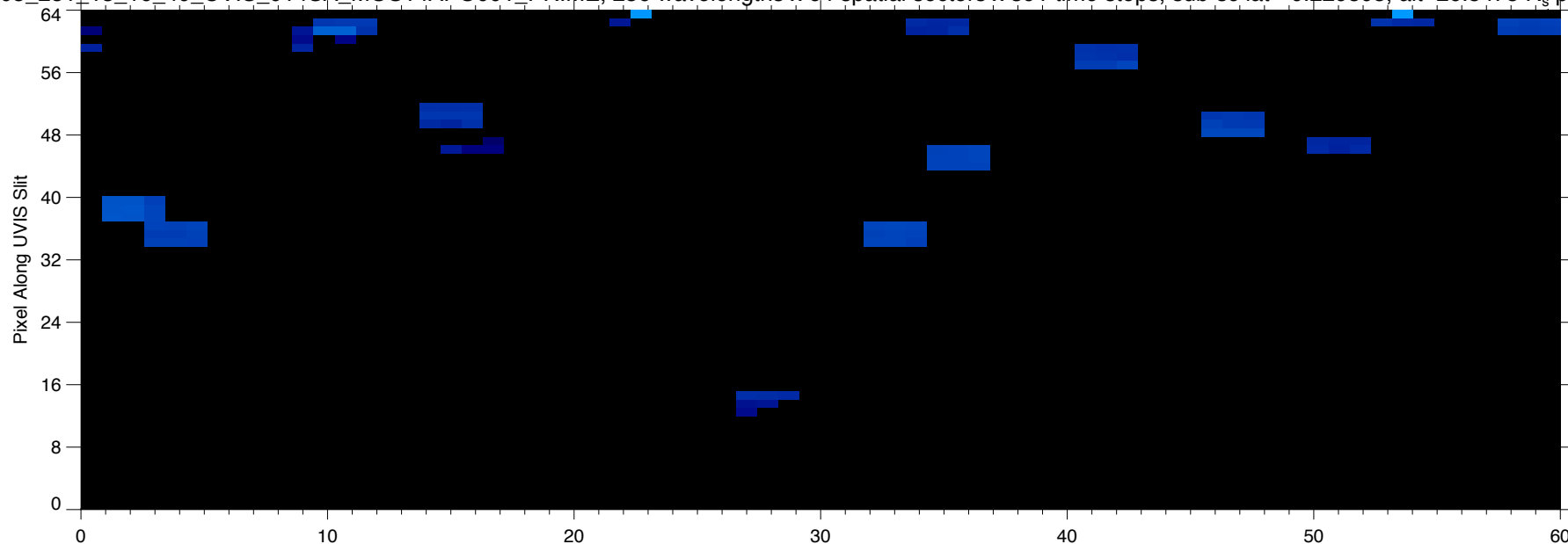
EUV2005\_251\_13\_16\_40\_UVIS\_014SA\_MOS14APO001\_PRIME, 256 wavelengths x 64 spatial sectors x 391 time steps, sub-sc lat=-0.229805, alt=26.8478 R<sub>s</sub>, phase=94.7499



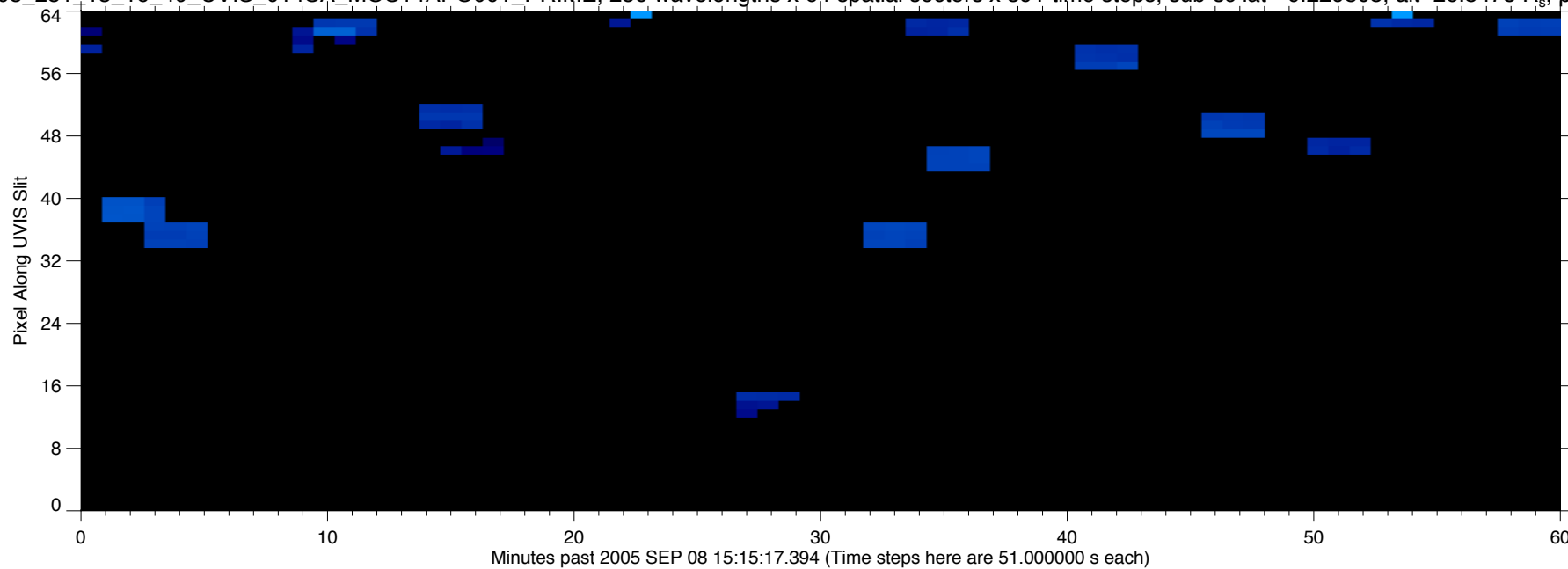
EUV2005\_251\_13\_16\_40\_UVIS\_014SA\_MOS14APO001\_PRIME, 256 wavelengths x 64 spatial sectors x 391 time steps, sub-sc lat=-0.229805, alt=26.8478 R<sub>s</sub>, phase=94.7499



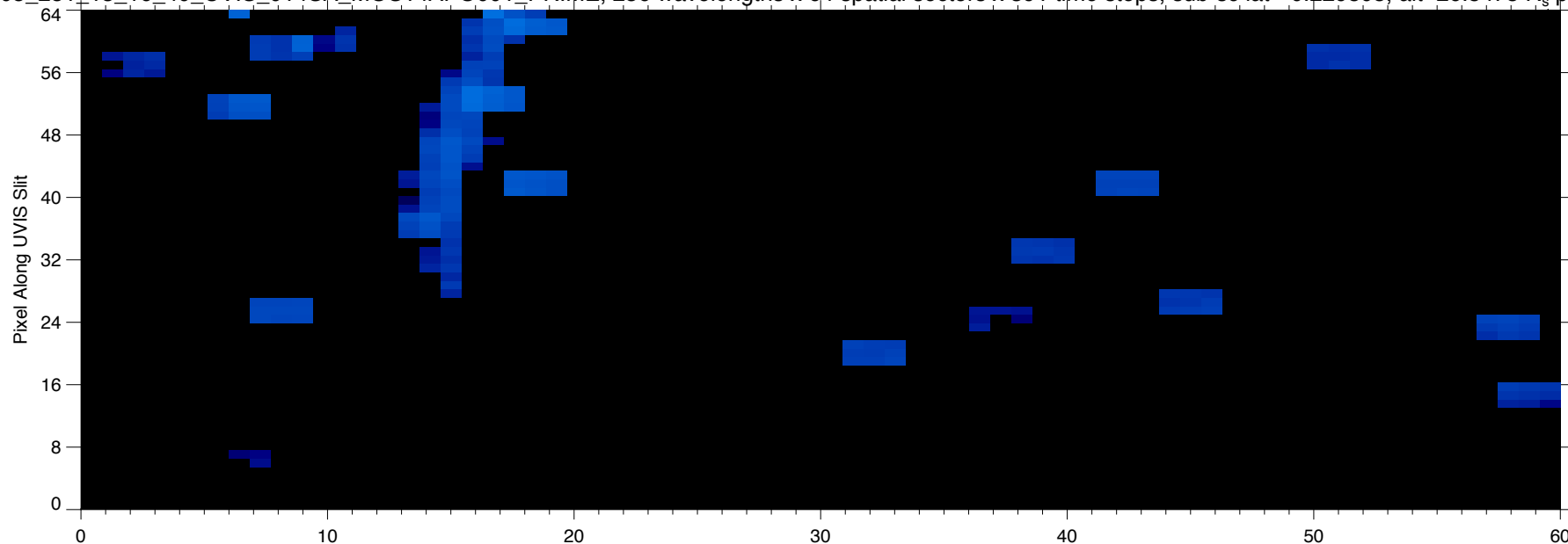
EUV2005\_251\_13\_16\_40\_UVIS\_014SA\_MOS14APO001\_PRIME, 256 wavelengths x 64 spatial sectors x 391 time steps, sub-sc lat=-0.229805, alt=26.8478 R<sub>s</sub>, phase=94.7499



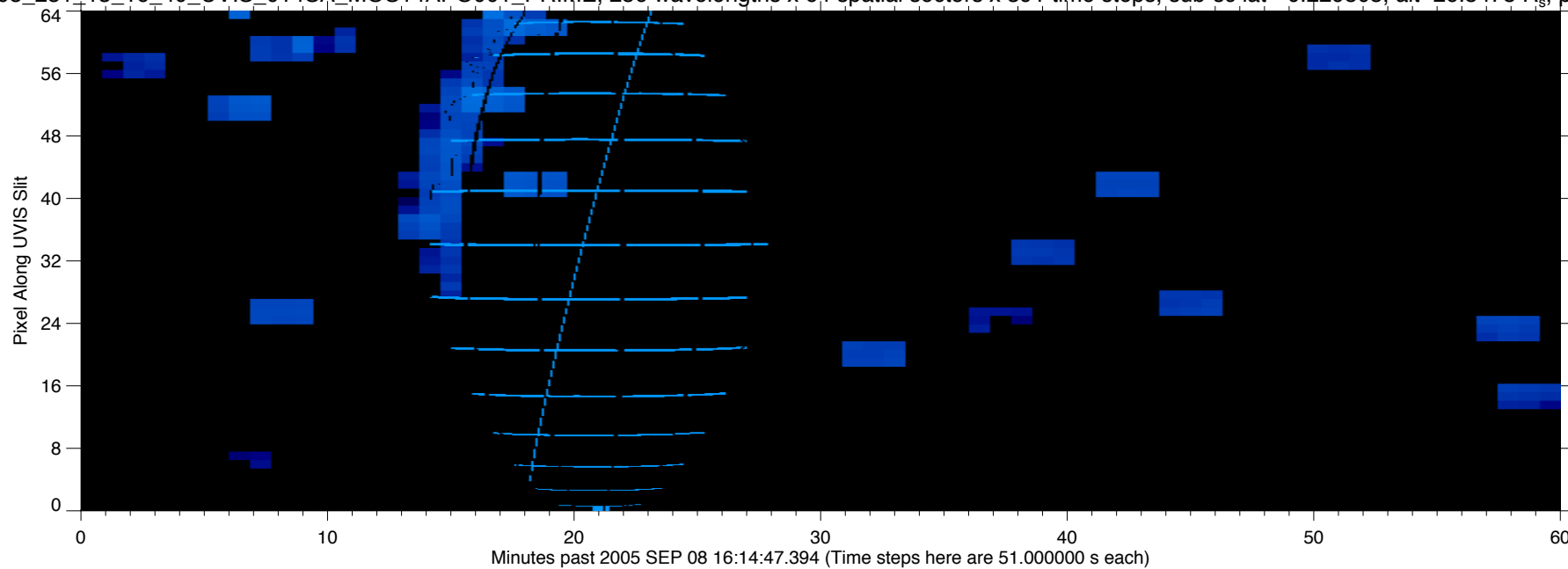
EUV2005\_251\_13\_16\_40\_UVIS\_014SA\_MOS14APO001\_PRIME, 256 wavelengths x 64 spatial sectors x 391 time steps, sub-sc lat=-0.229805, alt=26.8478 R<sub>s</sub>, phase=94.7499



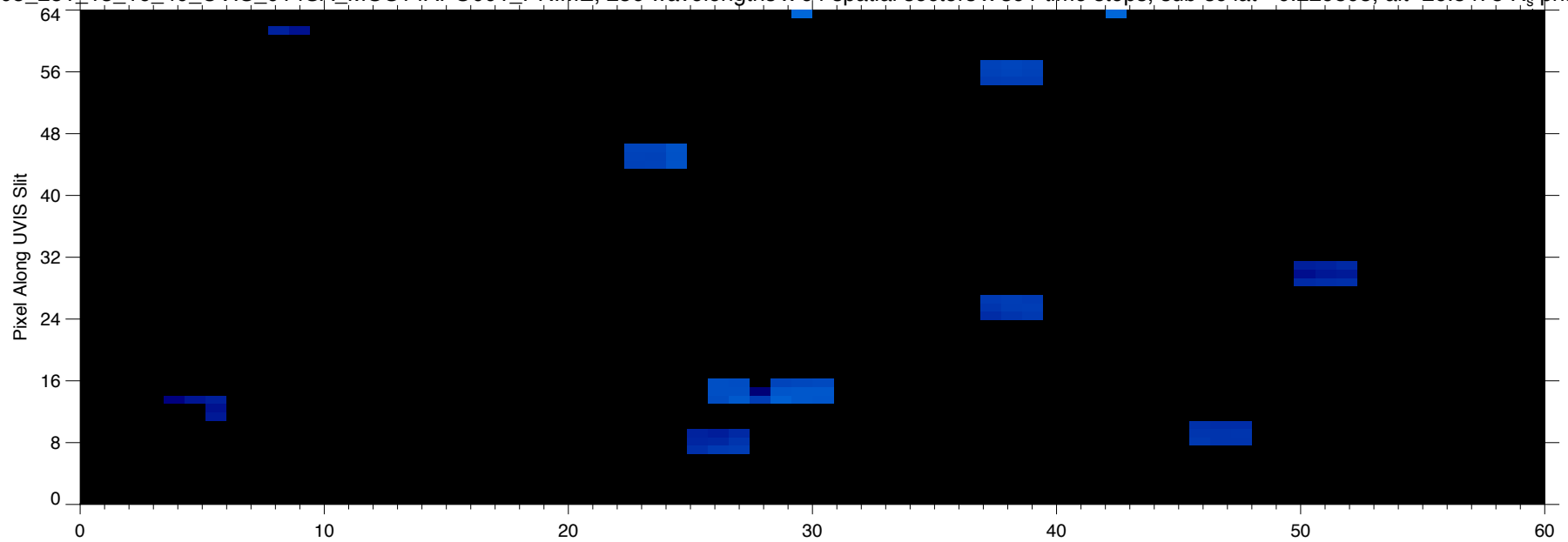
EUV2005\_251\_13\_16\_40\_UVIS\_014SA\_MOS14APO001\_PRIME, 256 wavelengths x 64 spatial sectors x 391 time steps, sub-sc lat=-0.229805, alt=26.8478 R<sub>s</sub> phase=94.7499



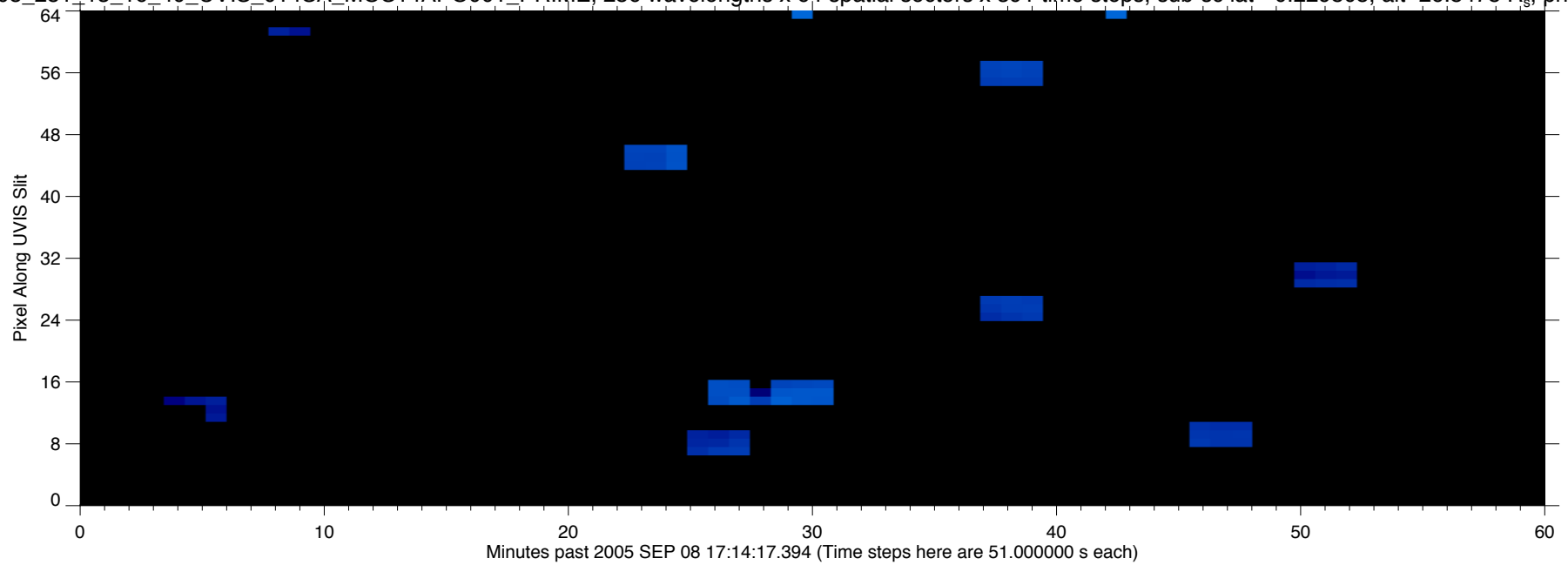
EUV2005\_251\_13\_16\_40\_UVIS\_014SA\_MOS14APO001\_PRIME, 256 wavelengths x 64 spatial sectors x 391 time steps, sub-sc lat=-0.229805, alt=26.8478 R<sub>s</sub> phase=94.7499



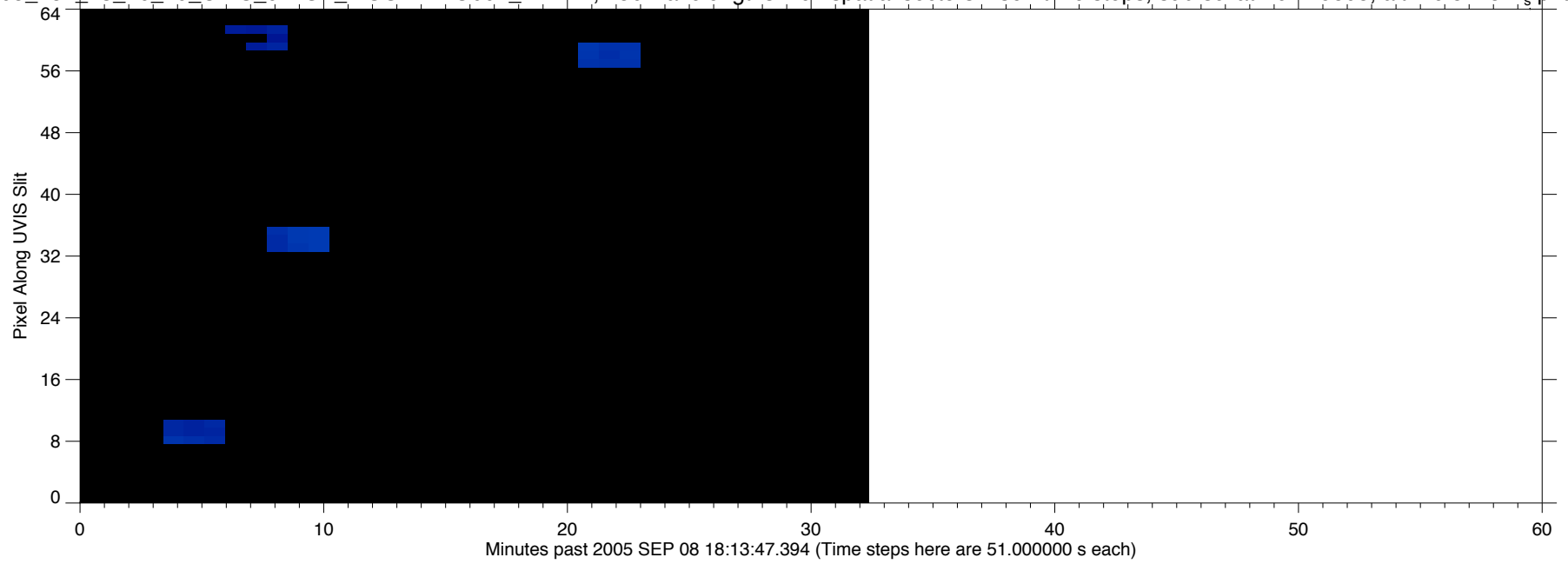
EUV2005\_251\_13\_16\_40\_UVIS\_014SA\_MOS14APO001\_PRIME, 256 wavelengths x 64 spatial sectors x 391 time steps, sub-sc lat=-0.229805, alt=26.8478 R<sub>s</sub> phase=94.7499



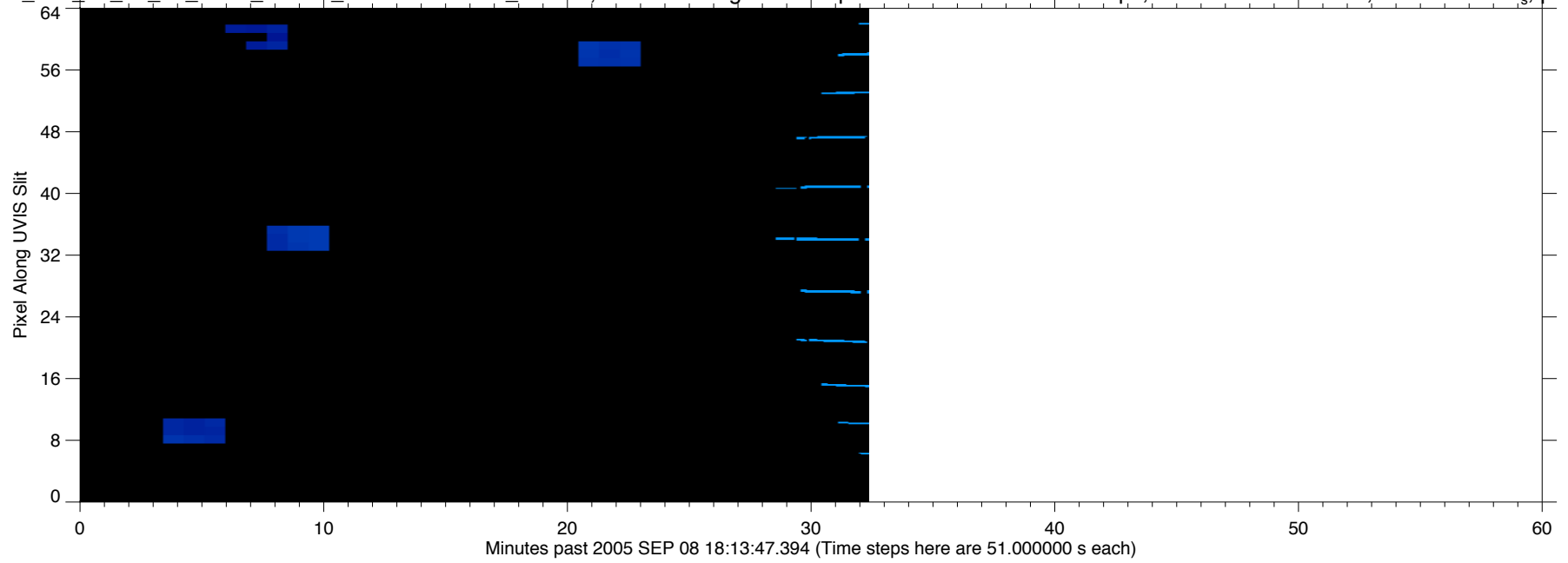
EUV2005\_251\_13\_16\_40\_UVIS\_014SA\_MOS14APO001\_PRIME, 256 wavelengths x 64 spatial sectors x 391 time steps, sub-sc lat=-0.229805, alt=26.8478 R<sub>s</sub> phase=94.7499



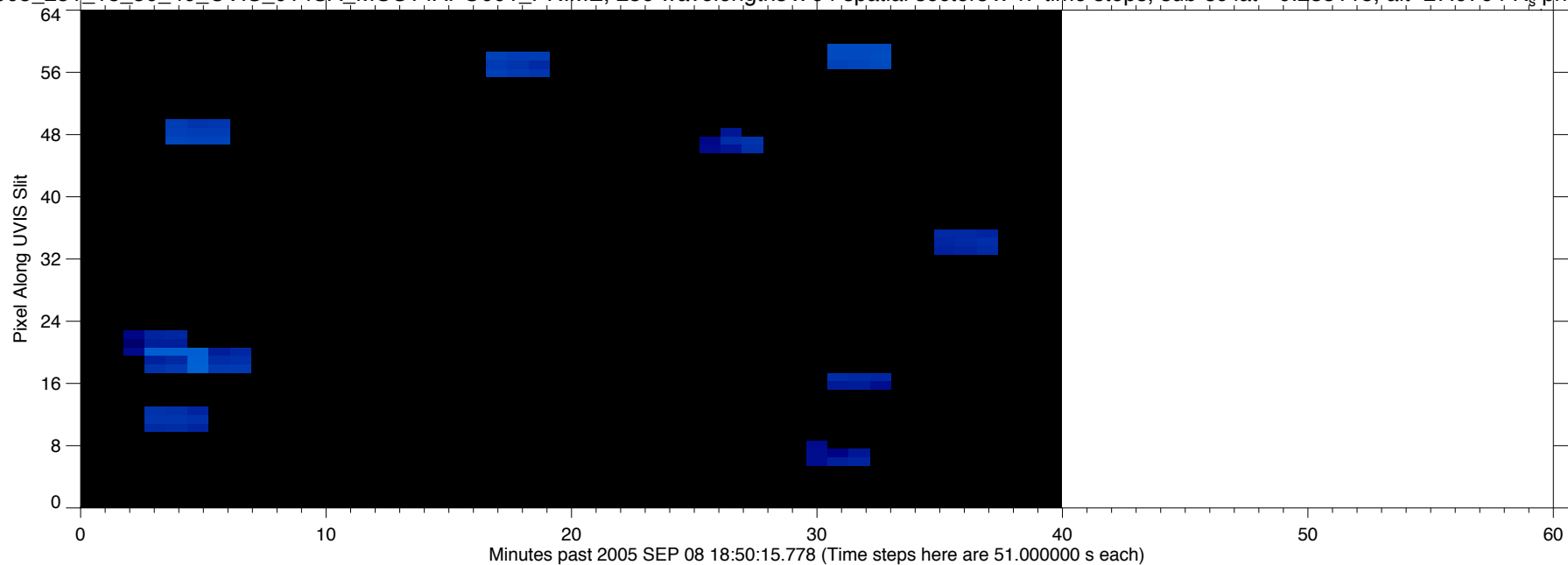
EUV2005\_251\_13\_16\_40\_UVIS\_014SA\_MOS14APO001\_PRIME, 256 wavelengths x 64 spatial sectors x 391 time steps, sub-sc lat=-0.229805, alt=26.8478 R<sub>s</sub> phase=94.7499



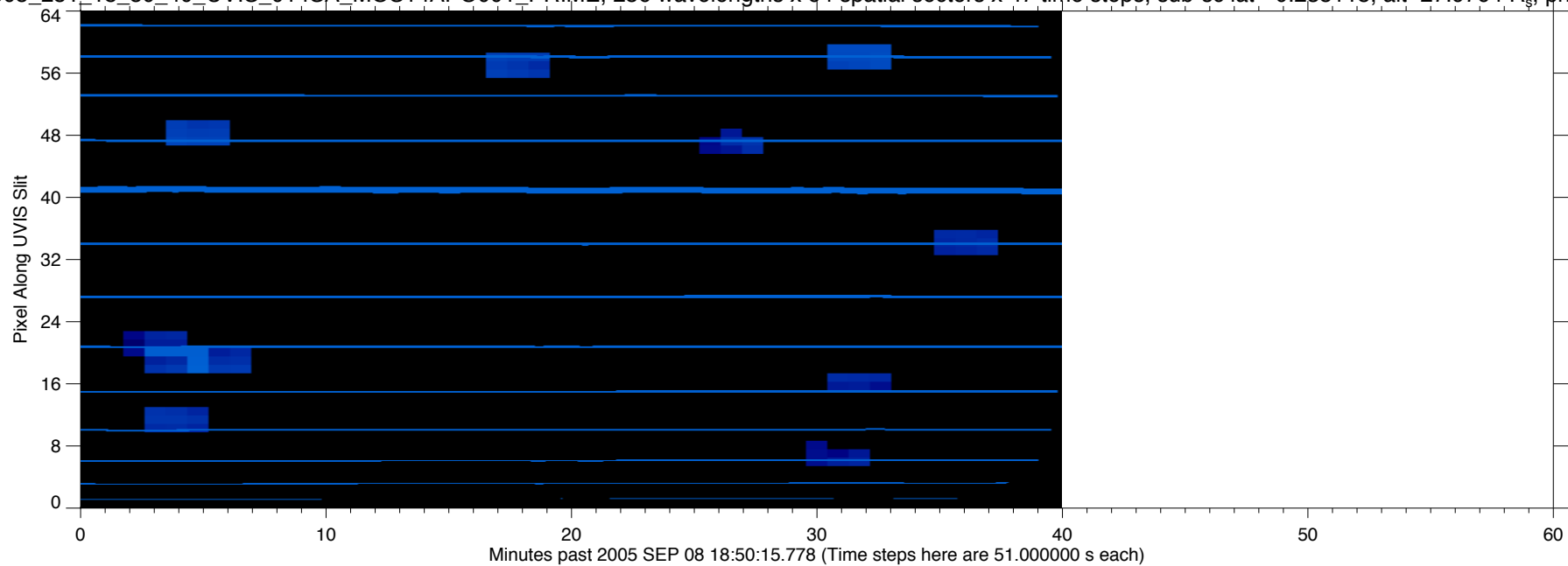
EUV2005\_251\_13\_16\_40\_UVIS\_014SA\_MOS14APO001\_PRIME, 256 wavelengths x 64 spatial sectors x 391 time steps, sub-sc lat=-0.229805, alt=26.8478 R<sub>s</sub> phase=94.7499



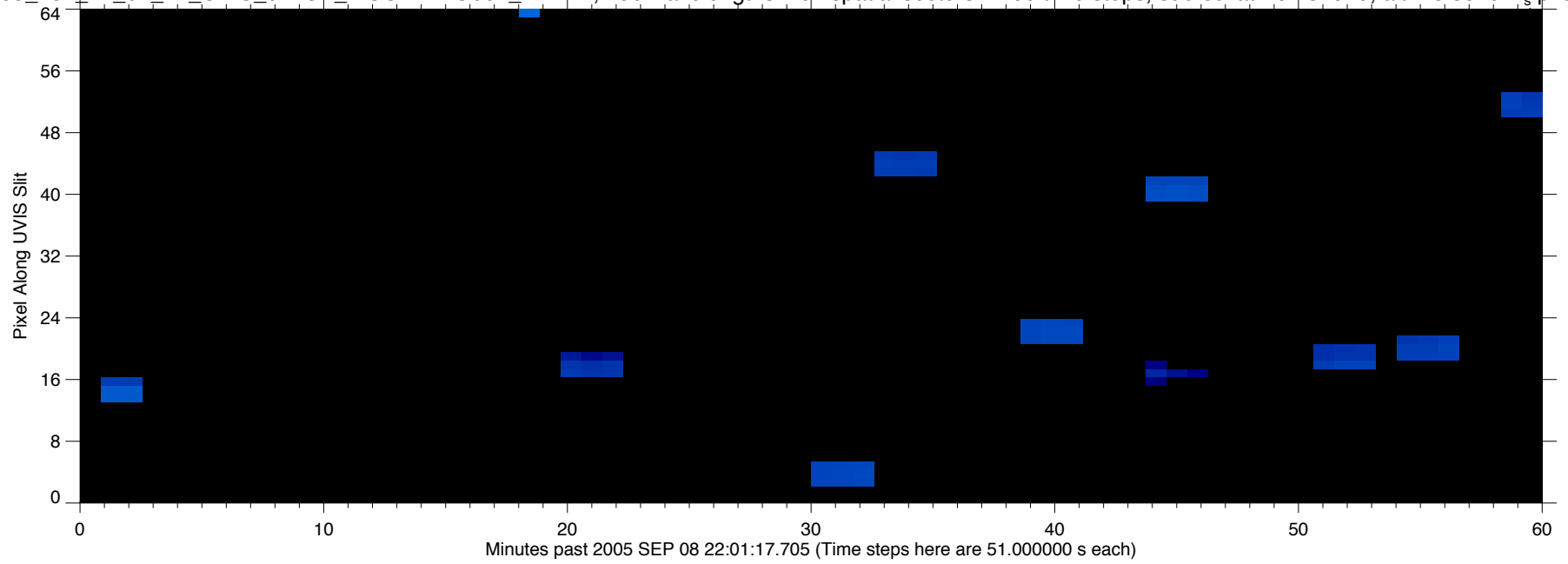
EUV2005\_251\_18\_50\_40\_UVIS\_014SA\_MOS14APO001\_PRIME, 256 wavelengths x 64 spatial sectors x 47 time steps, sub-sc lat=-0.235118, alt=27.9764 R<sub>s</sub>, phase=93.4303



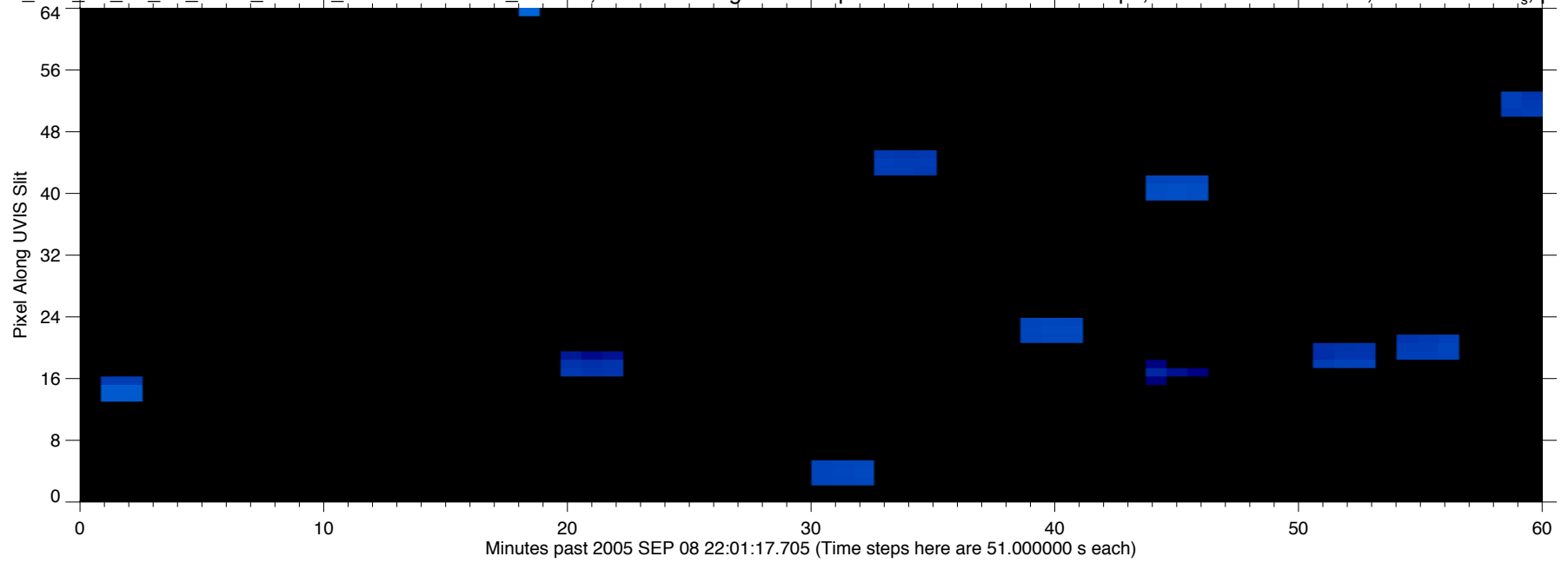
EUV2005\_251\_18\_50\_40\_UVIS\_014SA\_MOS14APO001\_PRIME, 256 wavelengths x 64 spatial sectors x 47 time steps, sub-sc lat=-0.235118, alt=27.9764 R<sub>s</sub>, phase=93.4303



EUV2005\_251\_22\_01\_42\_UVIS\_014SA\_MOS14APO002\_PRIME, 256 wavelengths x 64 spatial sectors x 466 time steps, sub-sc lat=-0.237919, alt=28.5919 R<sub>s</sub> phase=92.7199

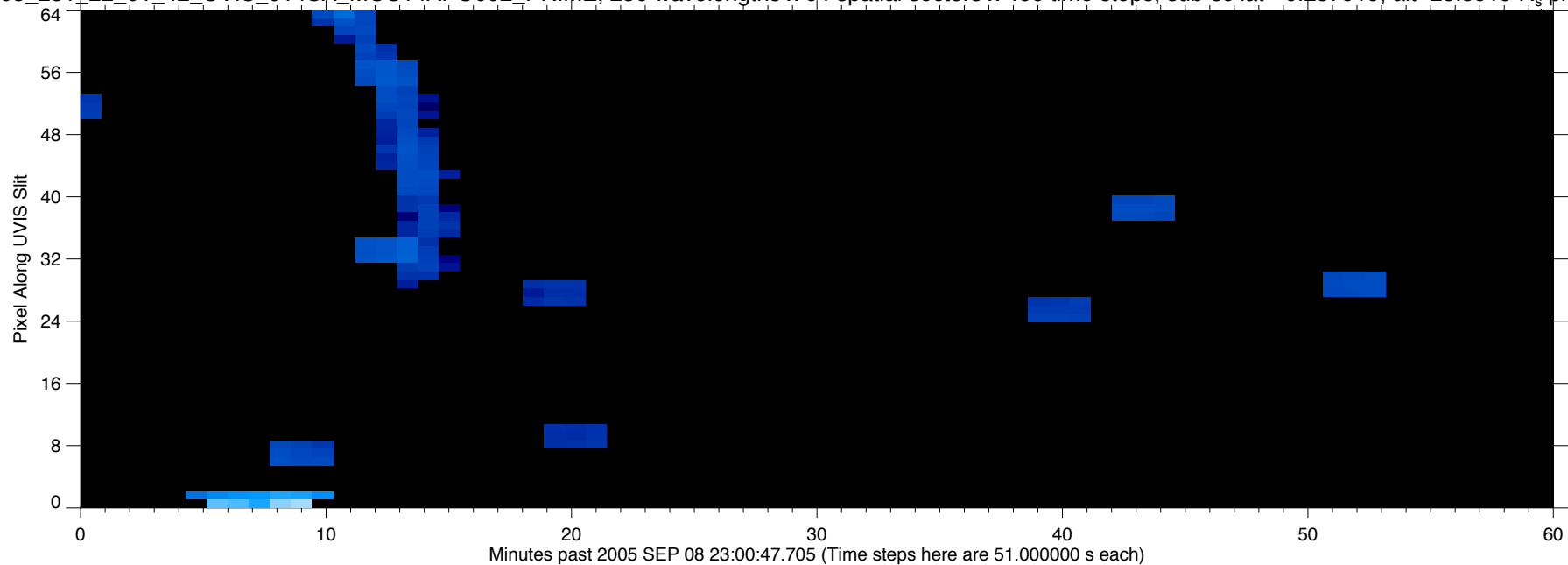


EUV2005\_251\_22\_01\_42\_UVIS\_014SA\_MOS14APO002\_PRIME, 256 wavelengths x 64 spatial sectors x 466 time steps, sub-sc lat=-0.237919, alt=28.5919 R<sub>s</sub>, phase=92.7199

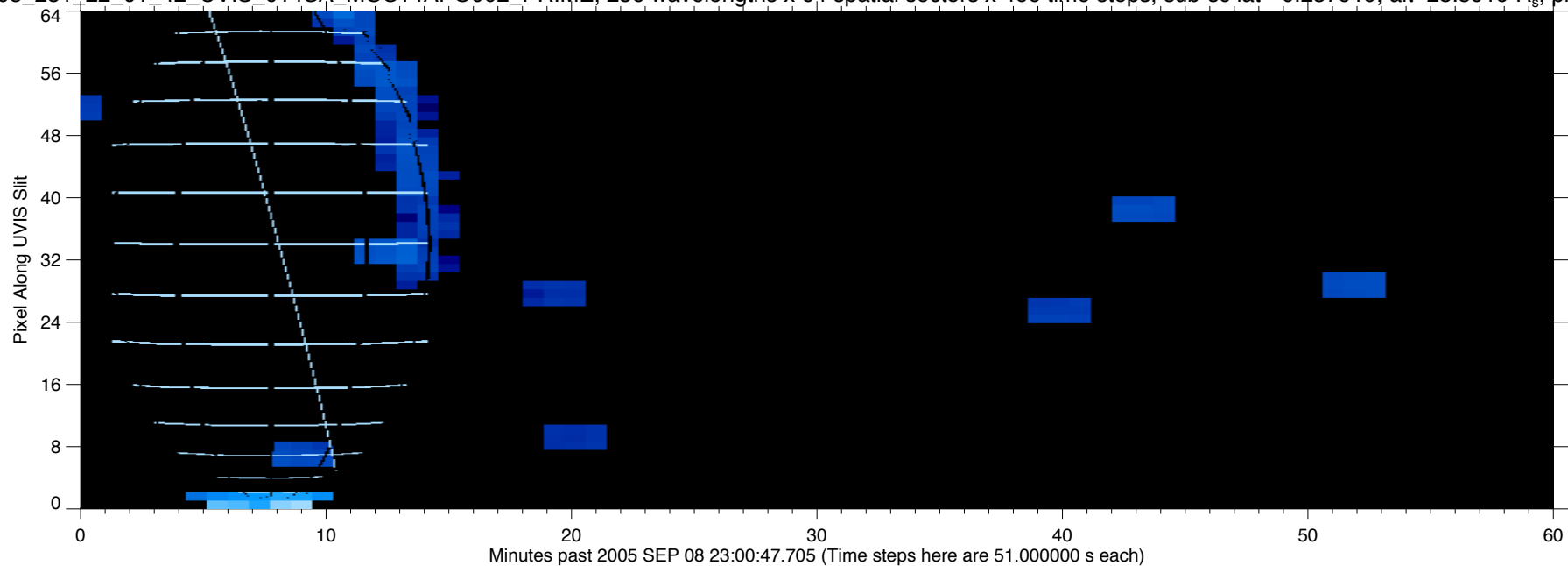




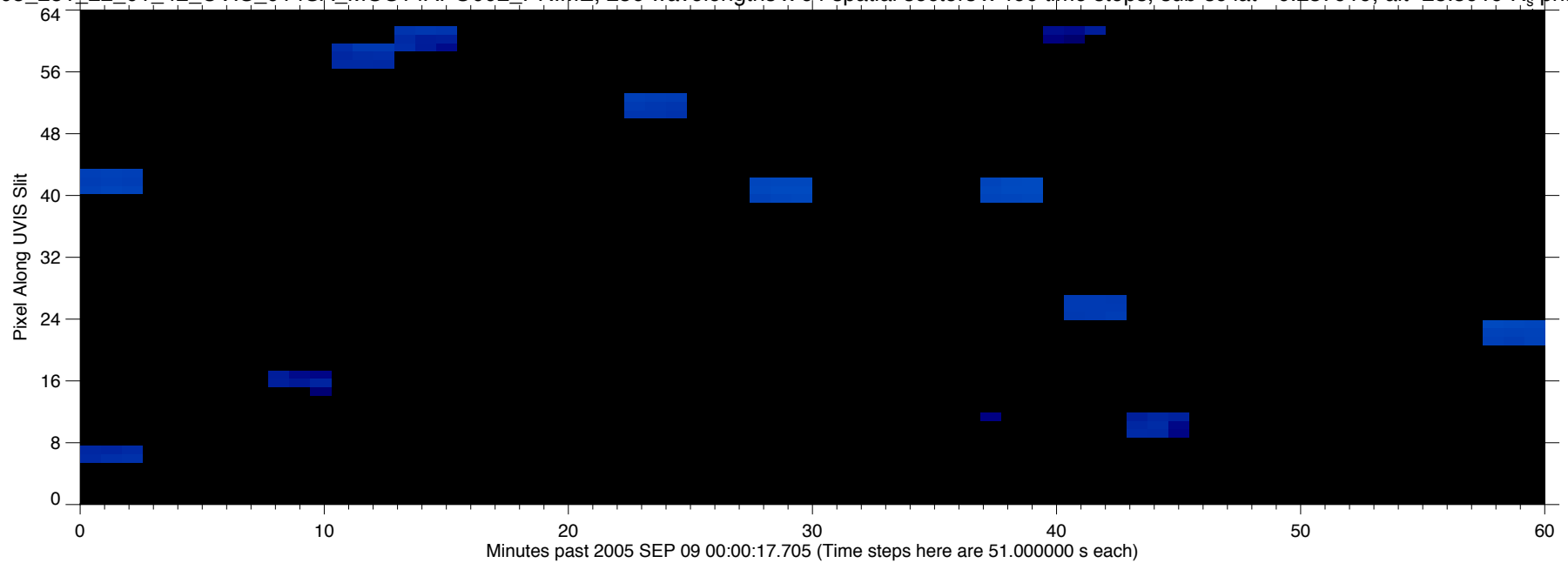
EUV2005\_251\_22\_01\_42\_UVIS\_014SA\_MOS14APO002\_PRIME, 256 wavelengths x 64 spatial sectors x 466 time steps, sub-sc lat=-0.237919, alt=28.5919 R<sub>s</sub> phase=92.7199



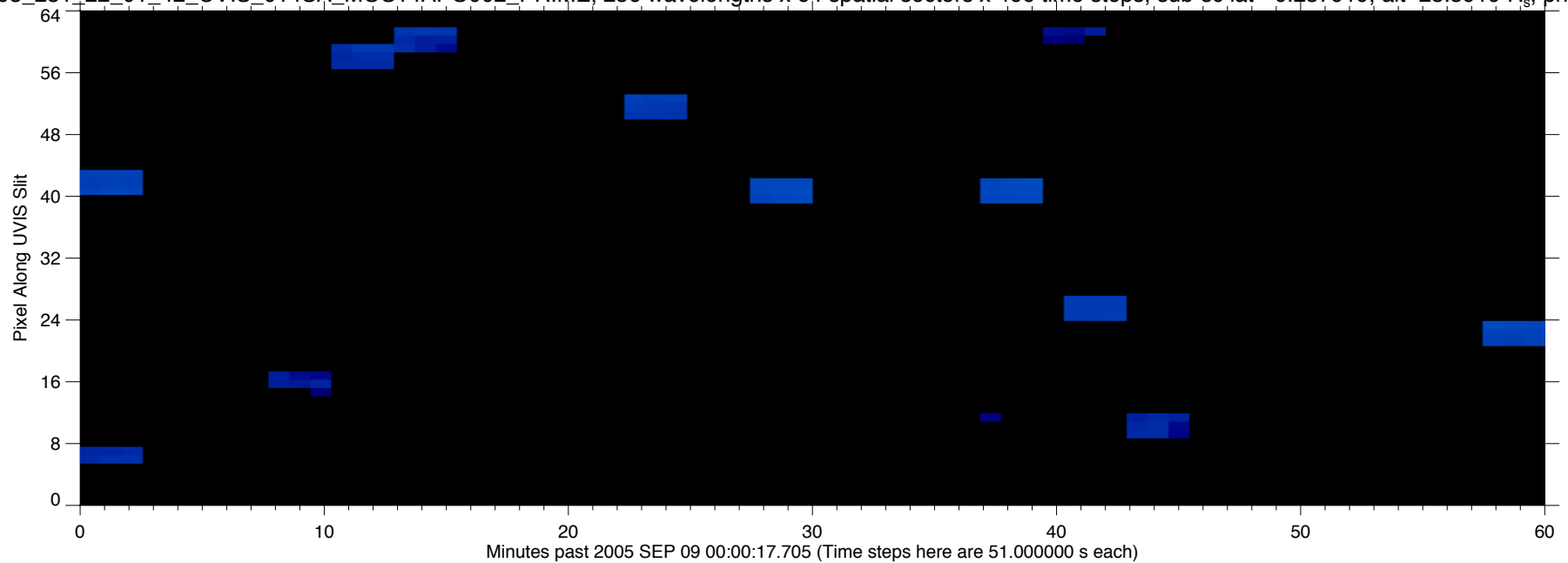
EUV2005\_251\_22\_01\_42\_UVIS\_014SA\_MOS14APO002\_PRIME, 256 wavelengths x 64 spatial sectors x 466 time steps, sub-sc lat=-0.237919, alt=28.5919 R<sub>s</sub>, phase=92.7199



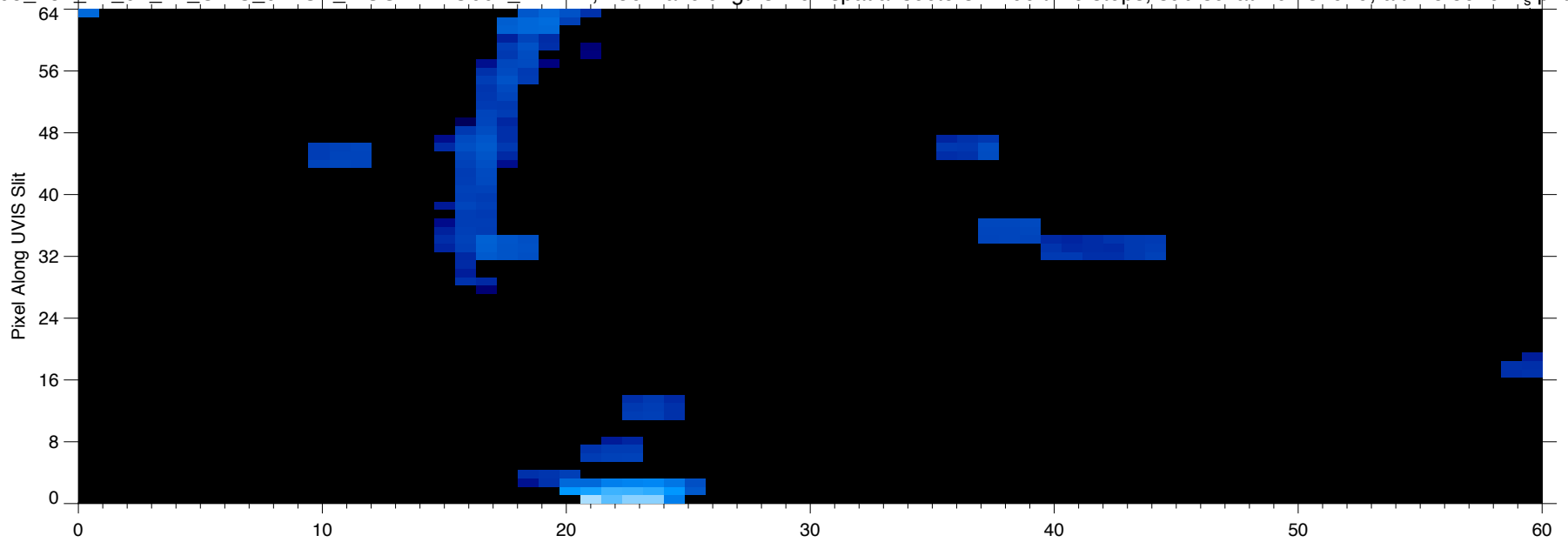
EUV2005\_251\_22\_01\_42\_UVIS\_014SA\_MOS14APO002\_PRIME, 256 wavelengths x 64 spatial sectors x 466 time steps, sub-sc lat=-0.237919, alt=28.5919 R<sub>s</sub> phase=92.7199



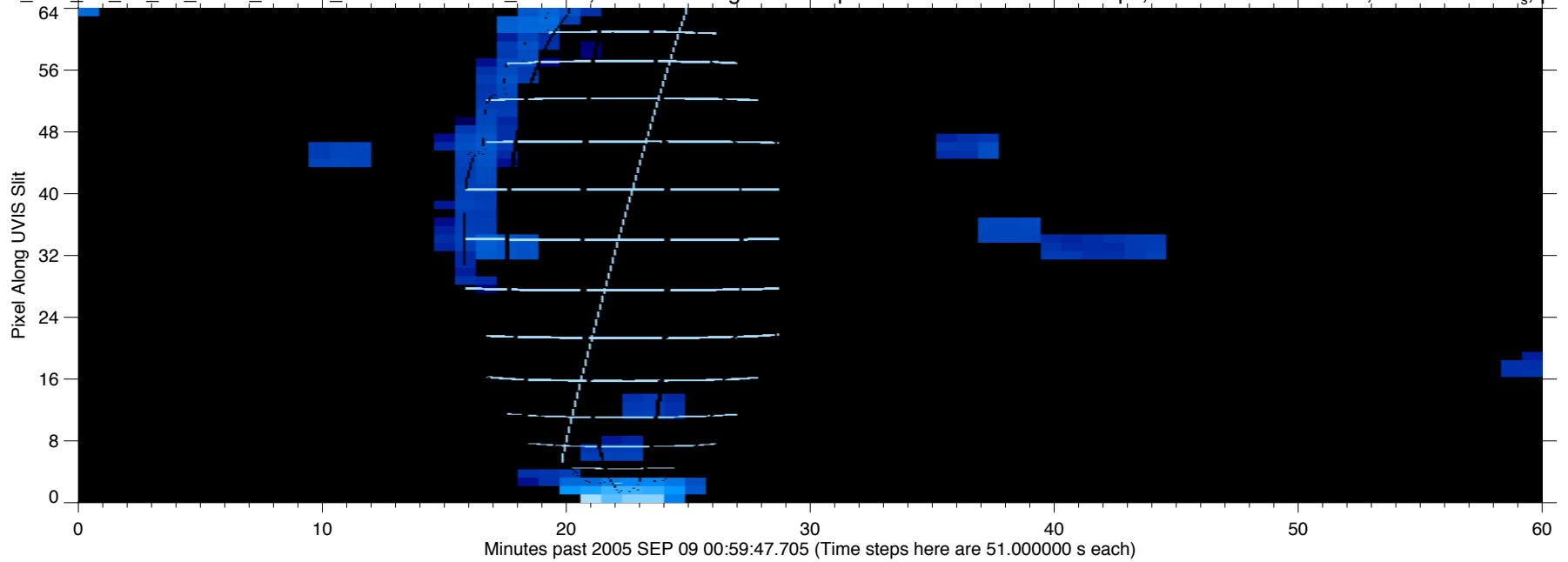
EUV2005\_251\_22\_01\_42\_UVIS\_014SA\_MOS14APO002\_PRIME, 256 wavelengths x 64 spatial sectors x 466 time steps, sub-sc lat=-0.237919, alt=28.5919 R<sub>s</sub> phase=92.7199



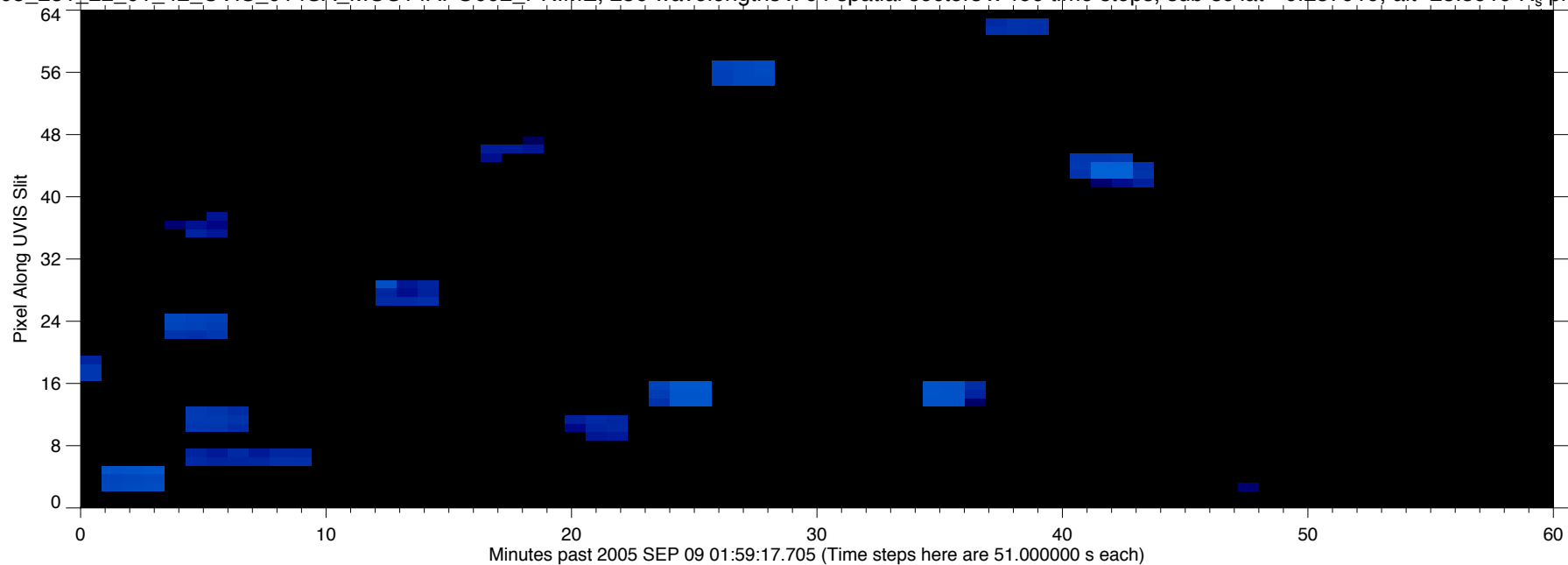
EUV2005\_251\_22\_01\_42\_UVIS\_014SA\_MOS14APO002\_PRIME, 256 wavelengths x 64 spatial sectors x 466 time steps, sub-sc lat=-0.237919, alt=28.5919 R<sub>s</sub> phase=92.7199



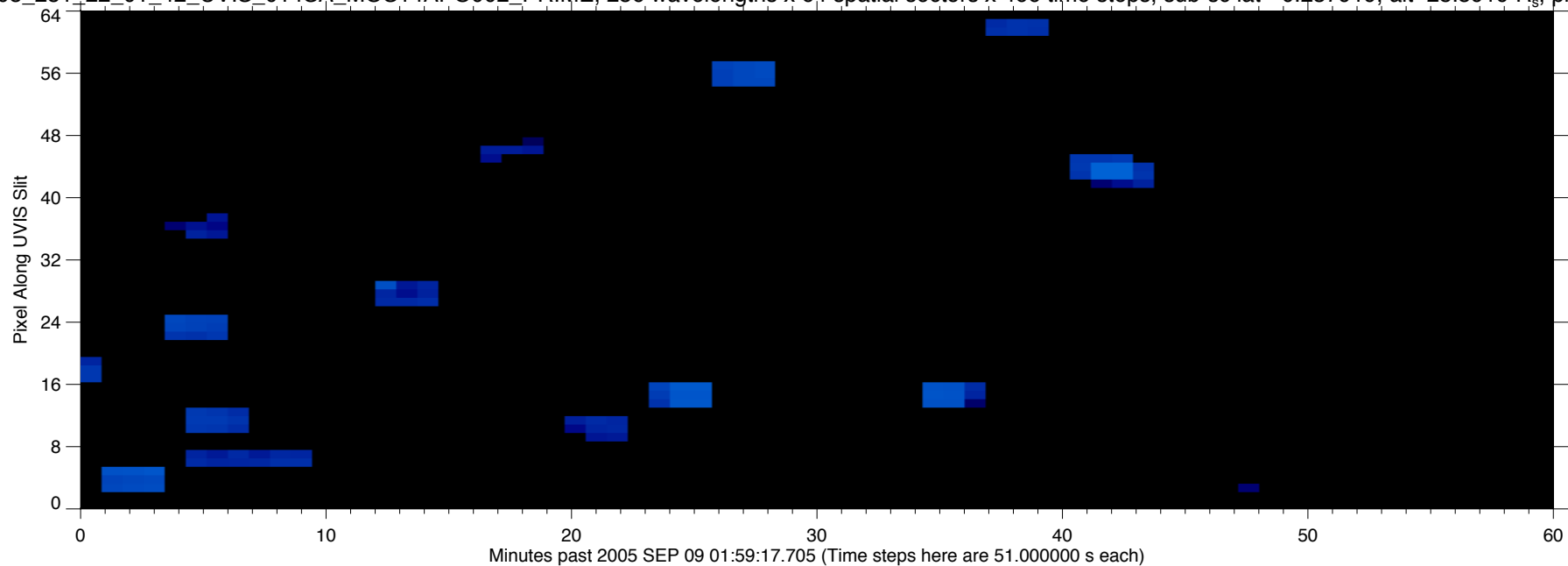
EUV2005\_251\_22\_01\_42\_UVIS\_014SA\_MOS14APO002\_PRIME, 256 wavelengths x 64 spatial sectors x 466 time steps, sub-sc lat=-0.237919, alt=28.5919 R<sub>s</sub>, phase=92.7199



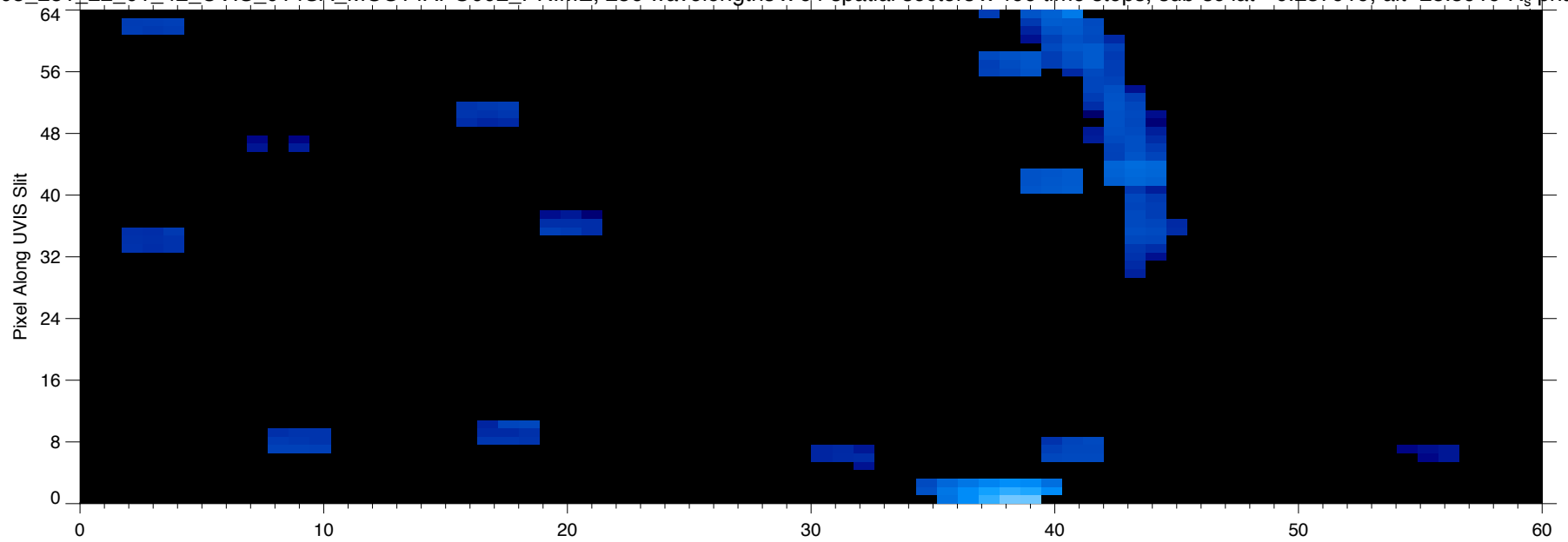
EUV2005\_251\_22\_01\_42\_UVIS\_014SA\_MOS14APO002\_PRIME, 256 wavelengths x 64 spatial sectors x 466 time steps, sub-sc lat=-0.237919, alt=28.5919 R<sub>s</sub> phase=92.7199



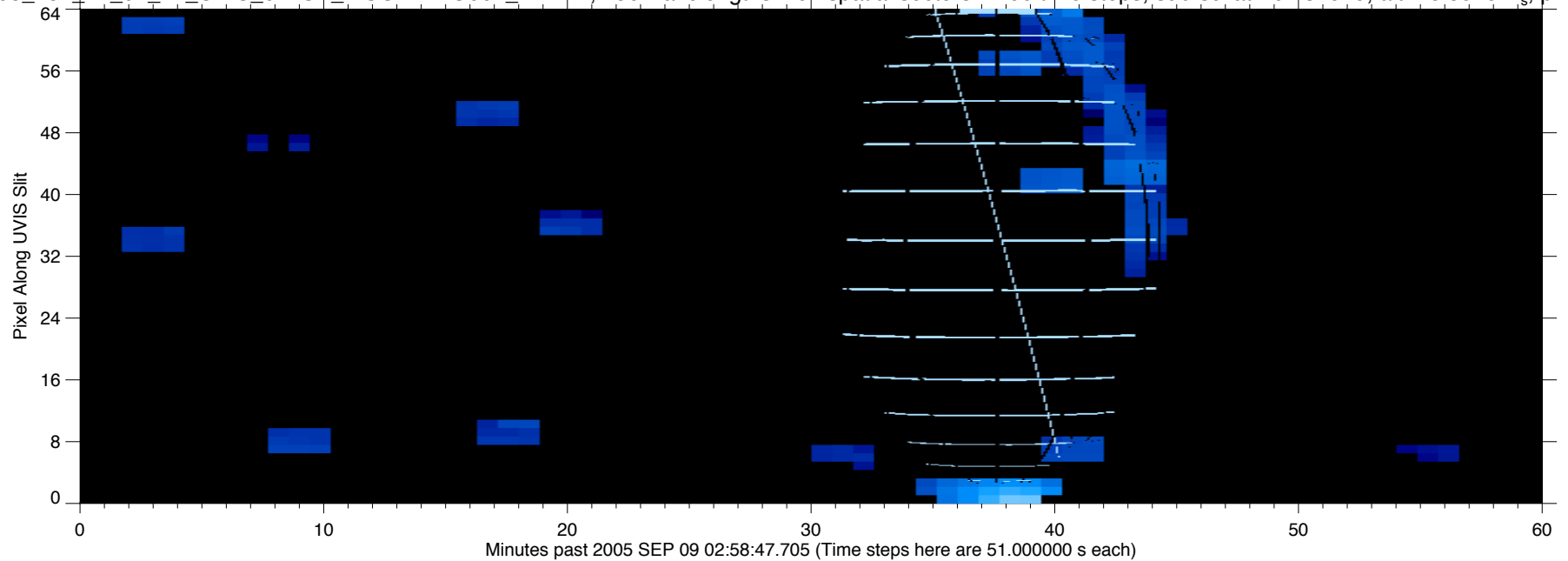
EUV2005\_251\_22\_01\_42\_UVIS\_014SA\_MOS14APO002\_PRIME, 256 wavelengths x 64 spatial sectors x 466 time steps, sub-sc lat=-0.237919, alt=28.5919 R<sub>s</sub>, phase=92.7199



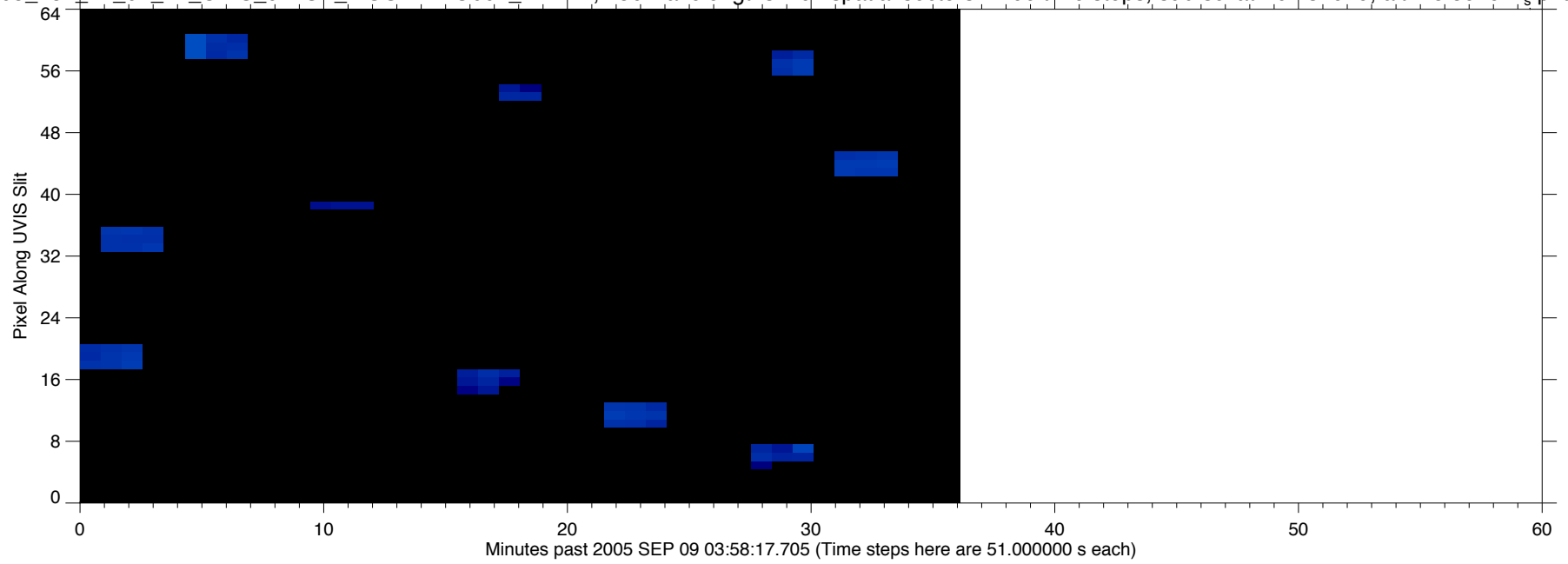
EUV2005\_251\_22\_01\_42\_UVIS\_014SA\_MOS14APO002\_PRIME, 256 wavelengths x 64 spatial sectors x 466 time steps, sub-sc lat=-0.237919, alt=28.5919 R<sub>s</sub> phase=92.7199



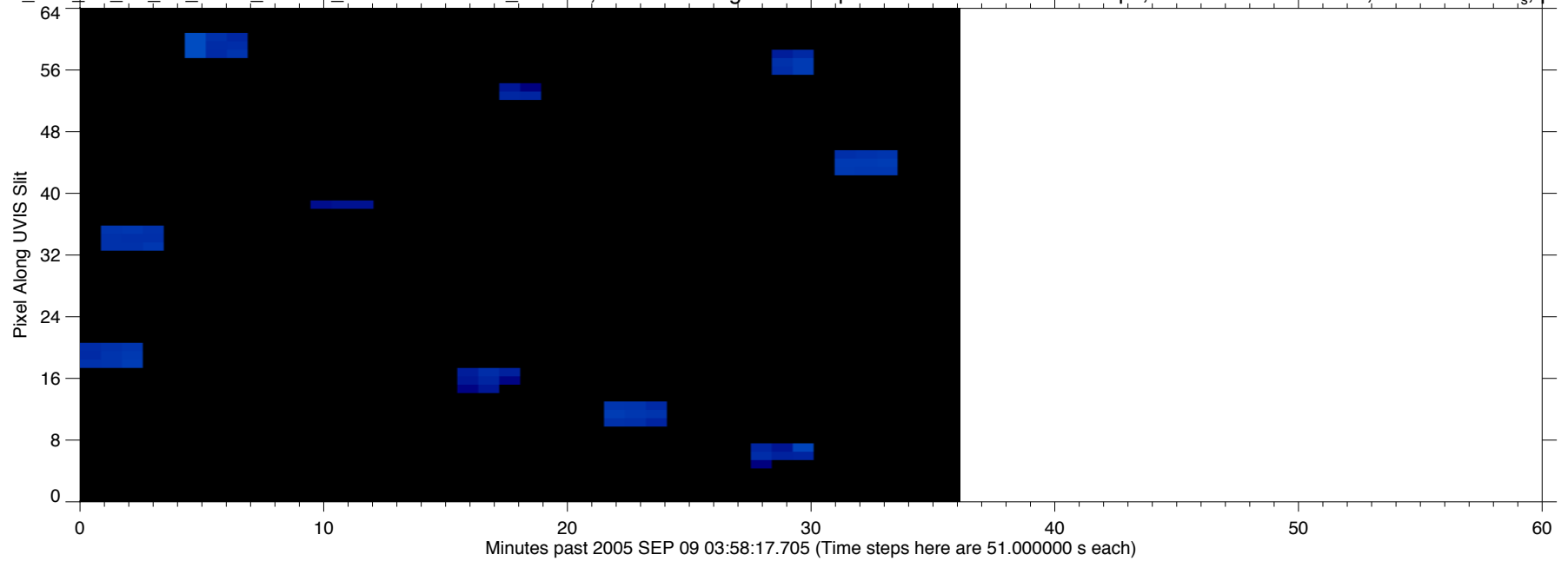
EUV2005\_251\_22\_01\_42\_UVIS\_014SA\_MOS14APO002\_PRIME, 256 wavelengths x 64 spatial sectors x 466 time steps, sub-sc lat=-0.237919, alt=28.5919 R<sub>s</sub> phase=92.7199



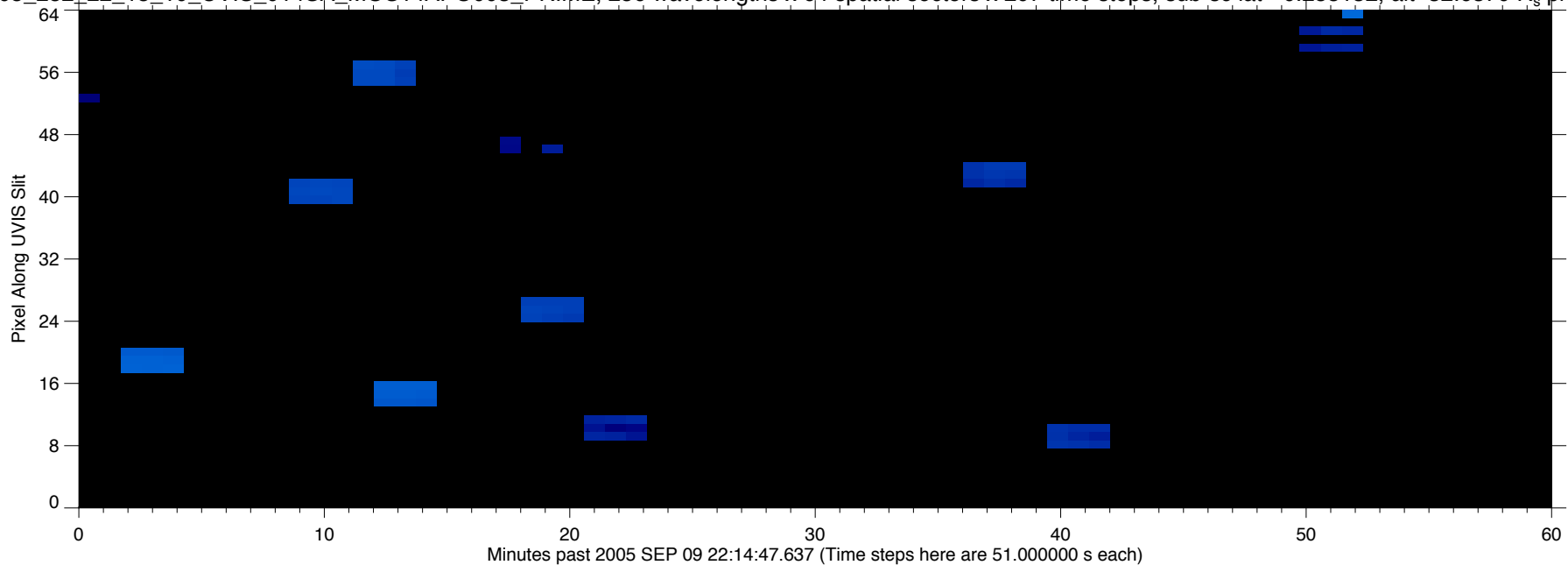
EUV2005\_251\_22\_01\_42\_UVIS\_014SA\_MOS14APO002\_PRIME, 256 wavelengths x 64 spatial sectors x 466 time steps, sub-sc lat=-0.237919, alt=28.5919 R<sub>s</sub> phase=92.7199



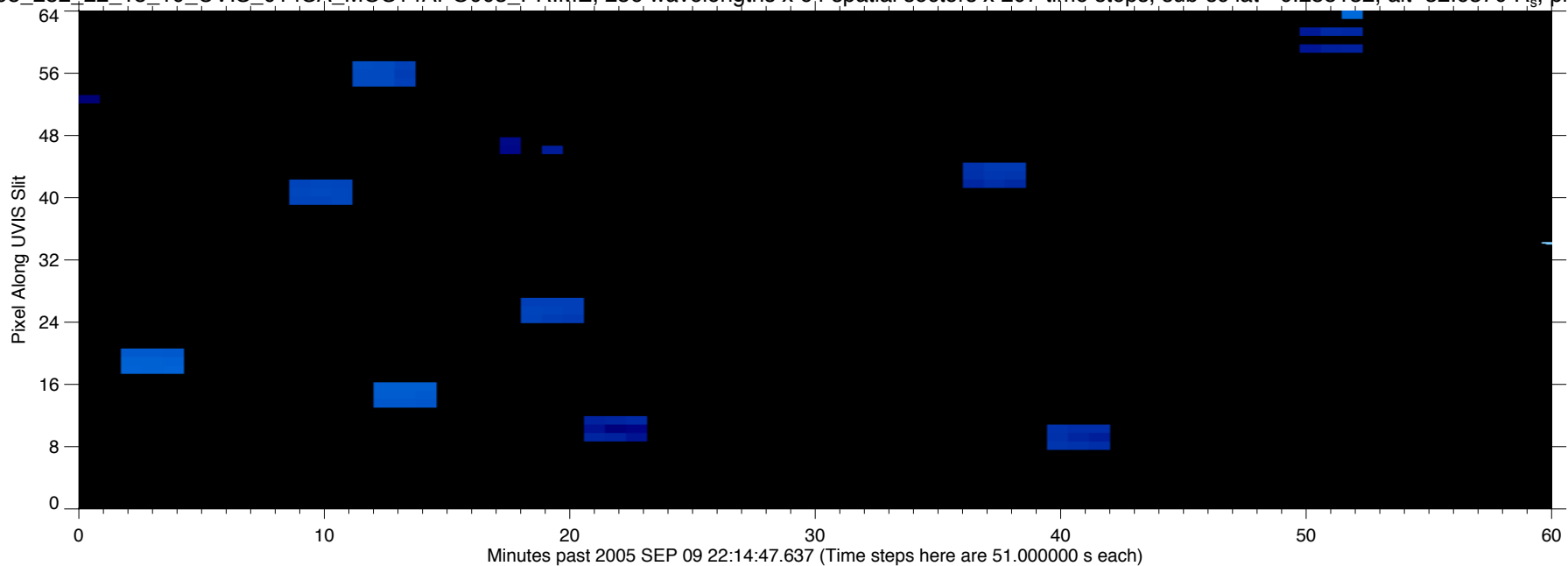
EUV2005\_251\_22\_01\_42\_UVIS\_014SA\_MOS14APO002\_PRIME, 256 wavelengths x 64 spatial sectors x 466 time steps, sub-sc lat=-0.237919, alt=28.5919 R<sub>s</sub> phase=92.7199



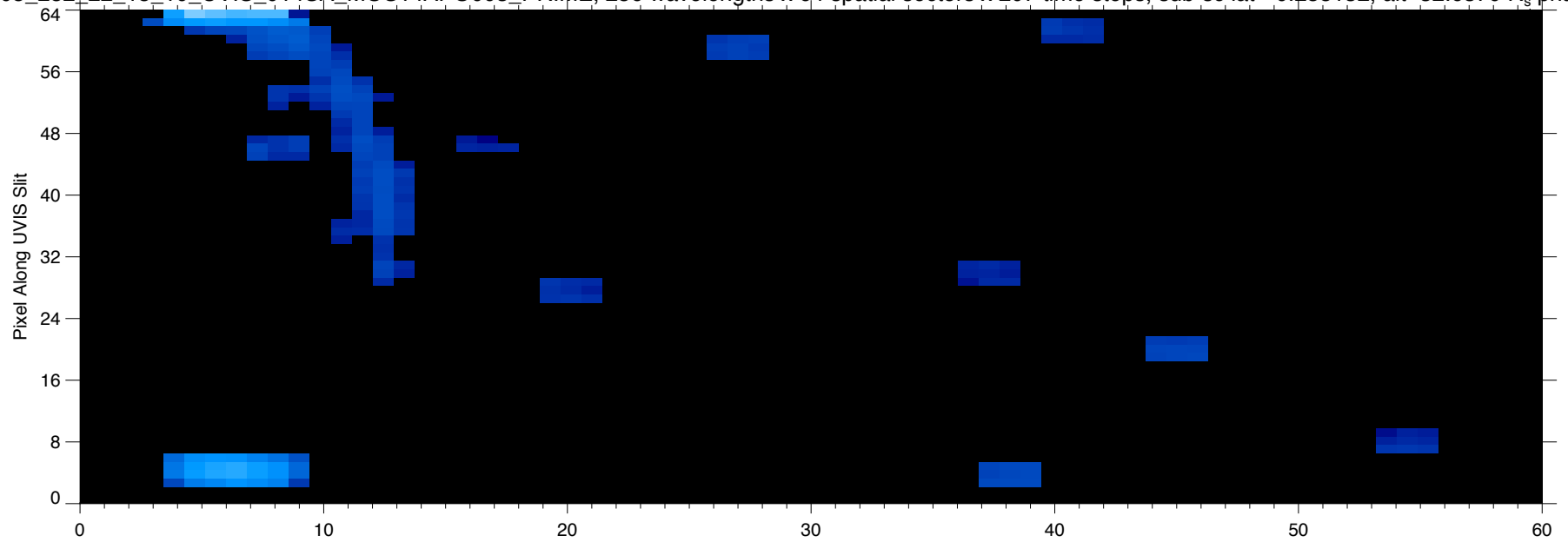
EUV2005\_252\_22\_15\_10\_UVIS\_014SA\_MOS14APO003\_PRIME, 256 wavelengths x 64 spatial sectors x 207 time steps, sub-sc lat=-0.255132, alt=32.6370 R<sub>s</sub>, phase=88.0922



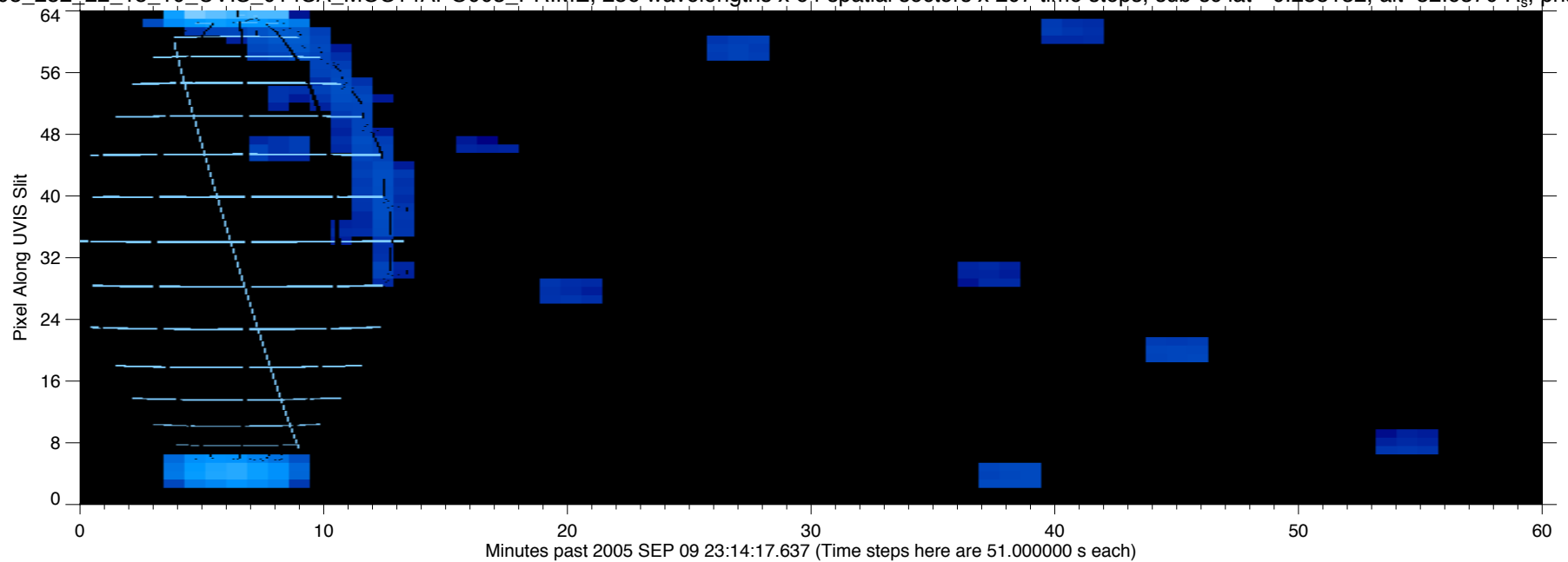
EUV2005\_252\_22\_15\_10\_UVIS\_014SA\_MOS14APO003\_PRIME, 256 wavelengths x 64 spatial sectors x 207 time steps, sub-sc lat=-0.255132, alt=32.6370 R<sub>s</sub>, phase=88.0922



EUV2005\_252\_22\_15\_10\_UVIS\_014SA\_MOS14APO003\_PRIME, 256 wavelengths x 64 spatial sectors x 207 time steps, sub-sc lat=-0.255132, alt=32.6370 R<sub>s</sub>, phase=88.0922

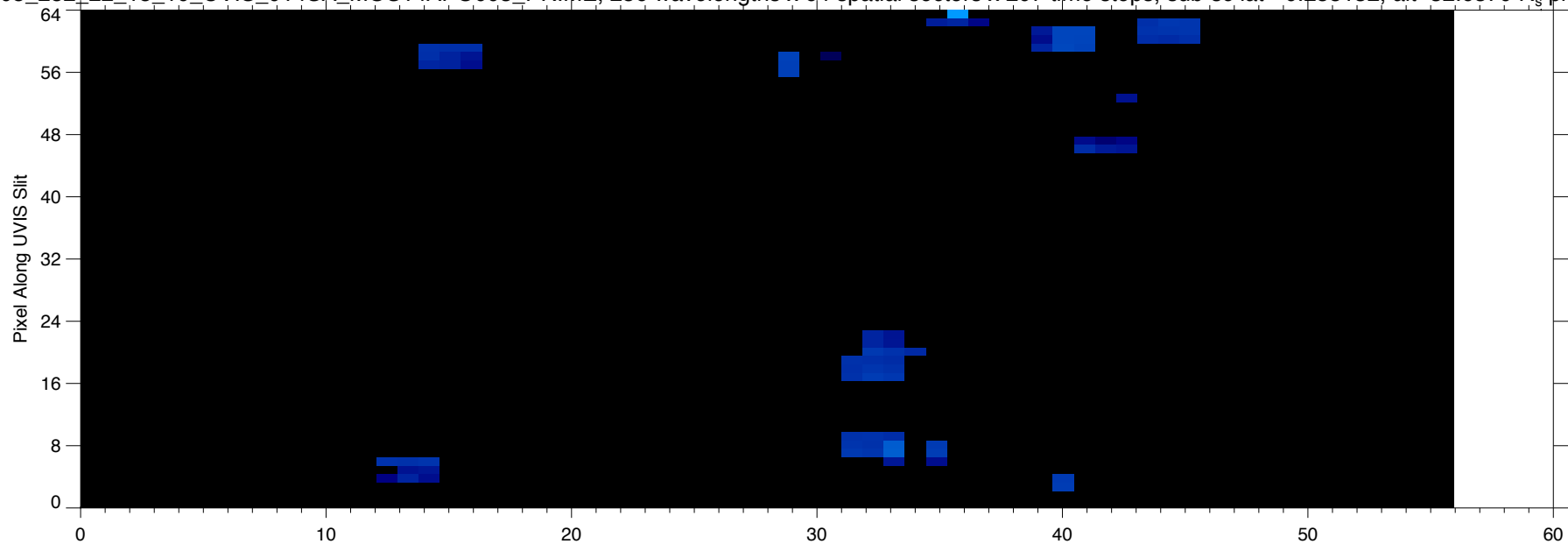


EUV2005\_252\_22\_15\_10\_UVIS\_014SA\_MOS14APO003\_PRIME, 256 wavelengths x 64 spatial sectors x 207 time steps, sub-sc lat=-0.255132, alt=32.6370 R<sub>s</sub>, phase=88.0922

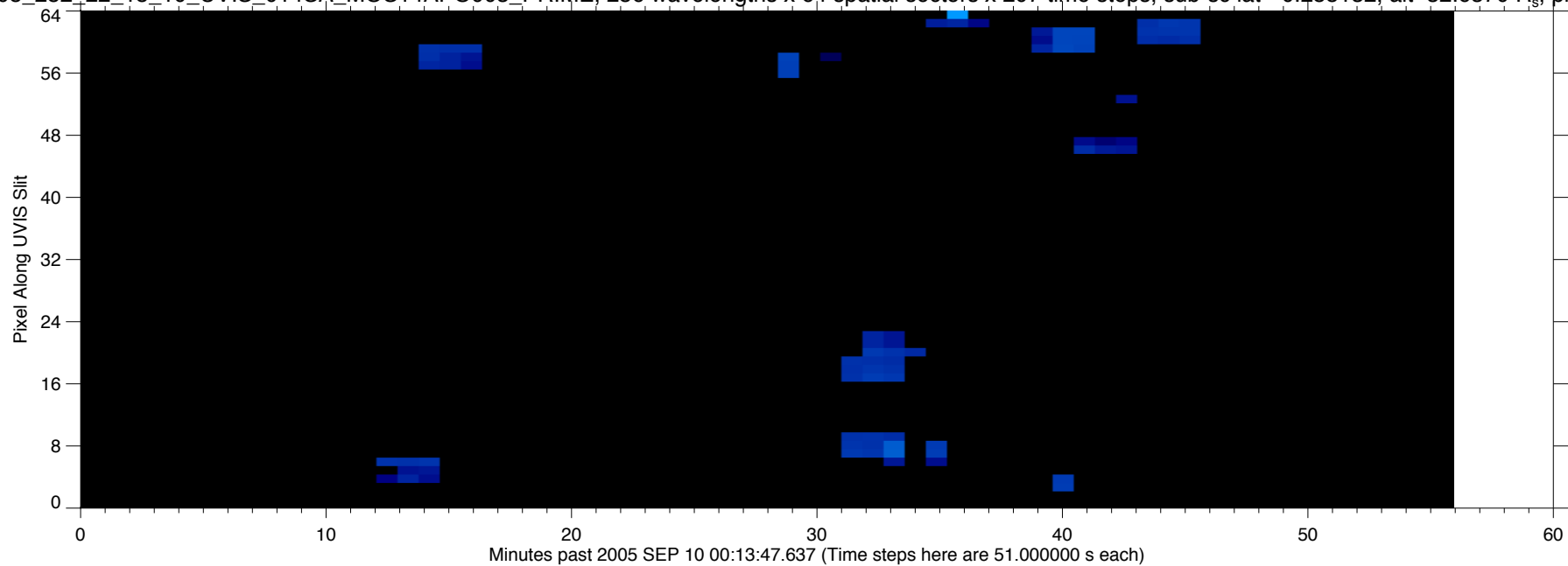




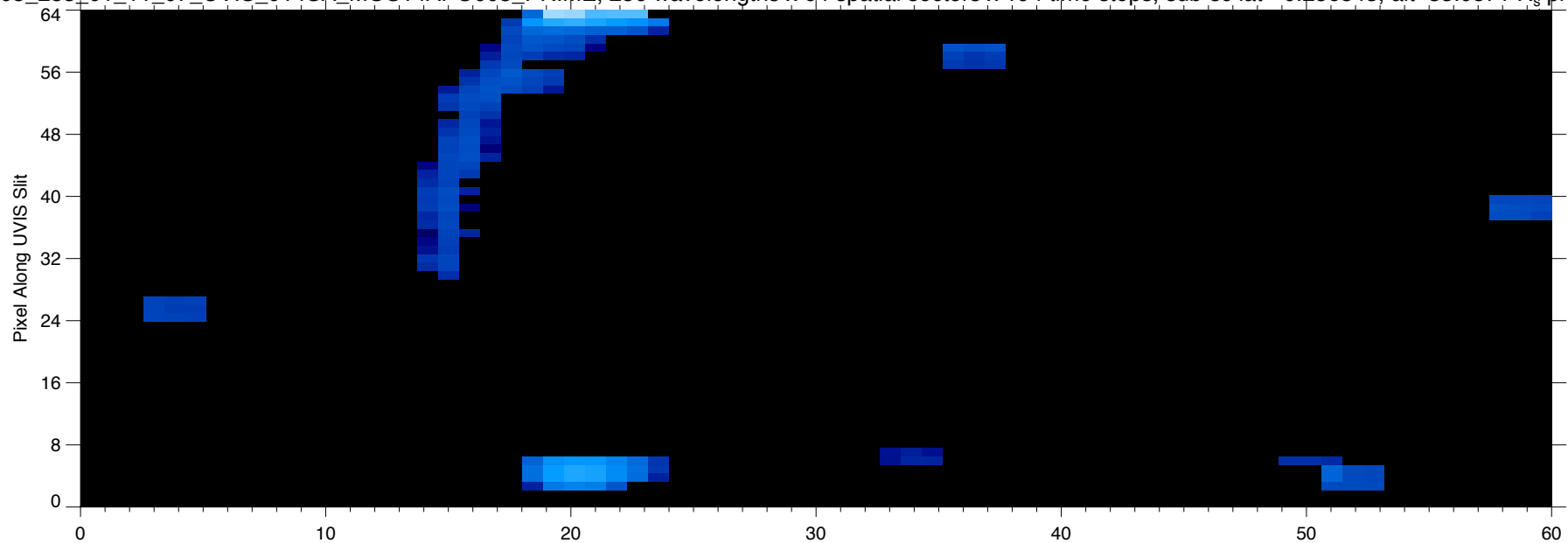
EUV2005\_252\_22\_15\_10\_UVIS\_014SA\_MOS14APO003\_PRIME, 256 wavelengths x 64 spatial sectors x 207 time steps, sub-sc lat=-0.255132, alt=32.6370 R<sub>s</sub> phase=88.0922



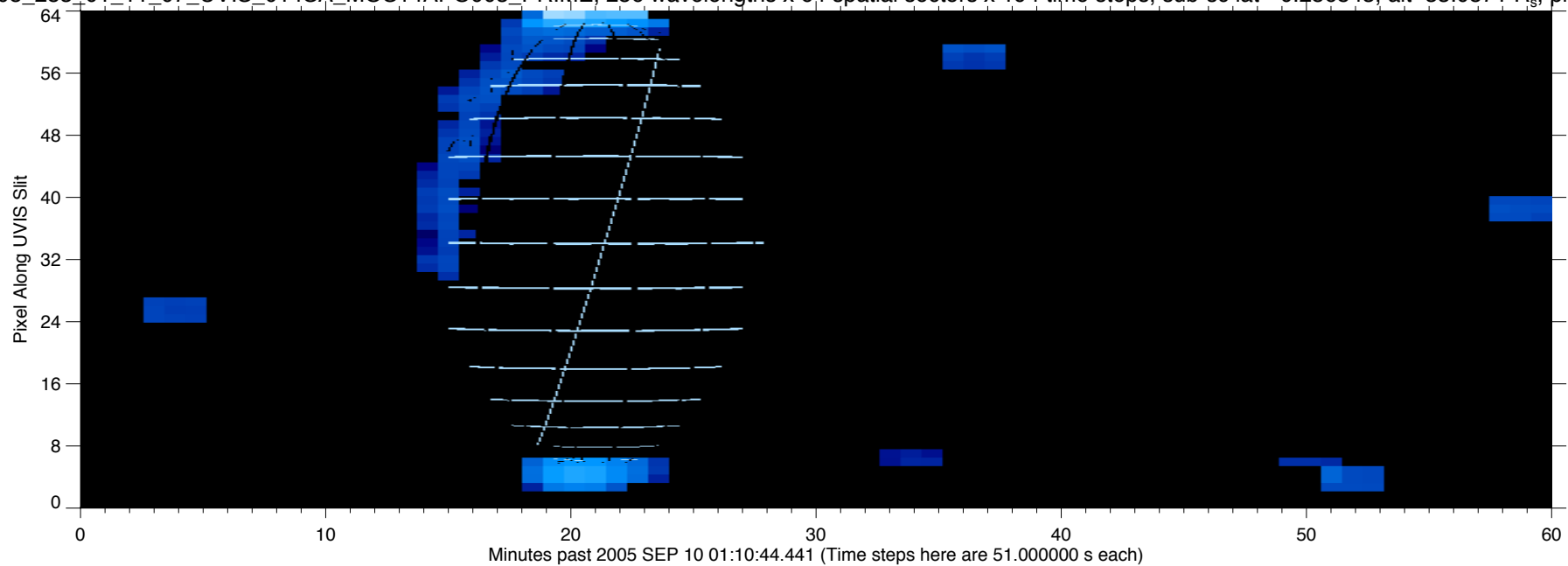
EUV2005\_252\_22\_15\_10\_UVIS\_014SA\_MOS14APO003\_PRIME, 256 wavelengths x 64 spatial sectors x 207 time steps, sub-sc lat=-0.255132, alt=32.6370 R<sub>s</sub> phase=88.0922



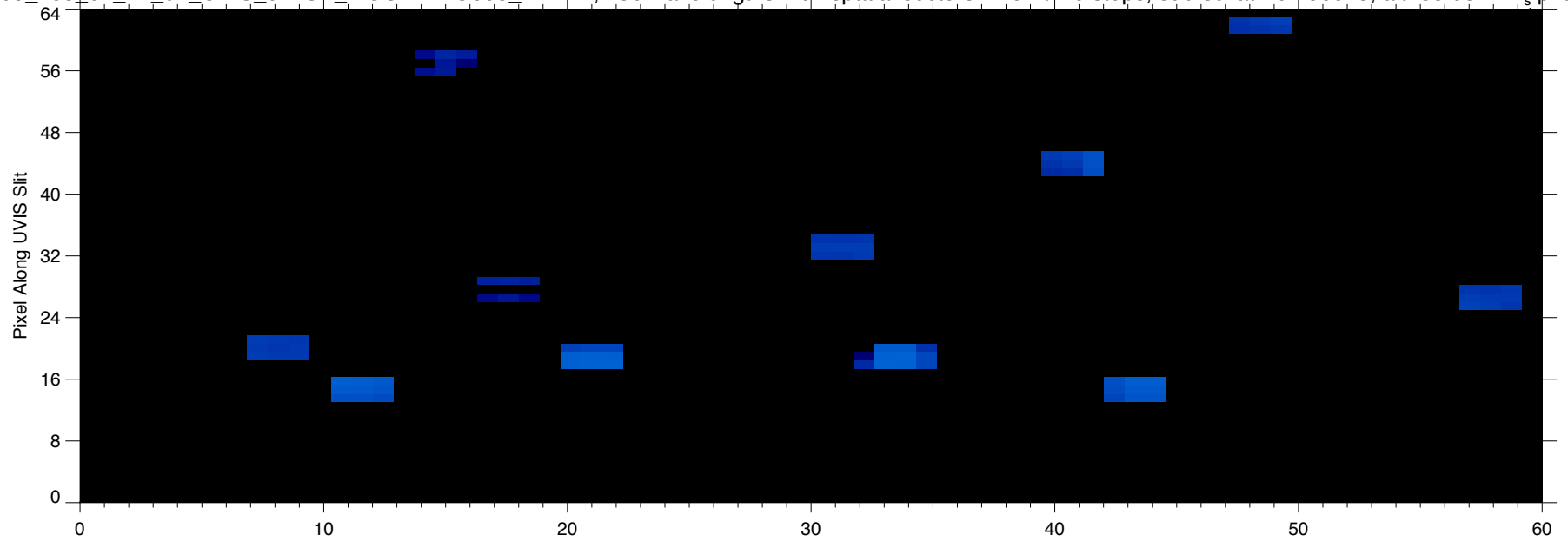
EUV2005\_253\_01\_11\_07\_UVIS\_014SA\_MOS14APO003\_PRIME, 256 wavelengths x 64 spatial sectors x 194 time steps, sub-sc lat=-0.256843, alt=33.0571 R<sub>s</sub> phase=87.6033



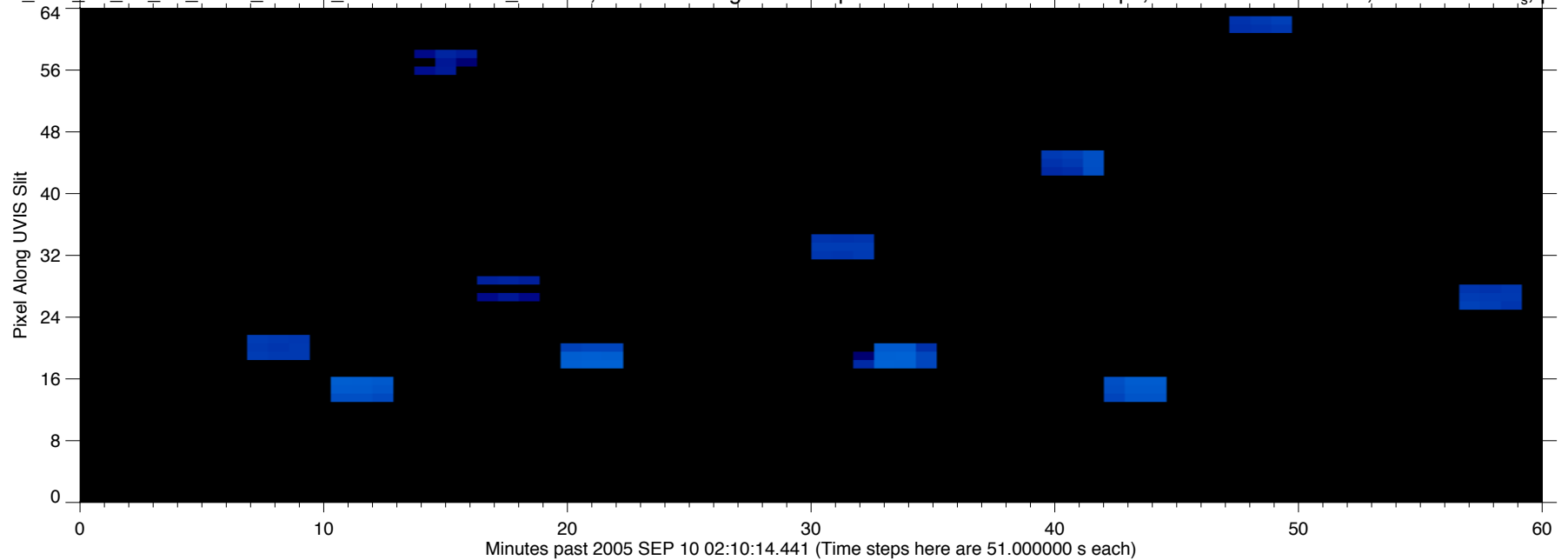
EUV2005\_253\_01\_11\_07\_UVIS\_014SA\_MOS14APO003\_PRIME, 256 wavelengths x 64 spatial sectors x 194 time steps, sub-sc lat=-0.256843, alt=33.0571 R<sub>s</sub> phase=87.6033



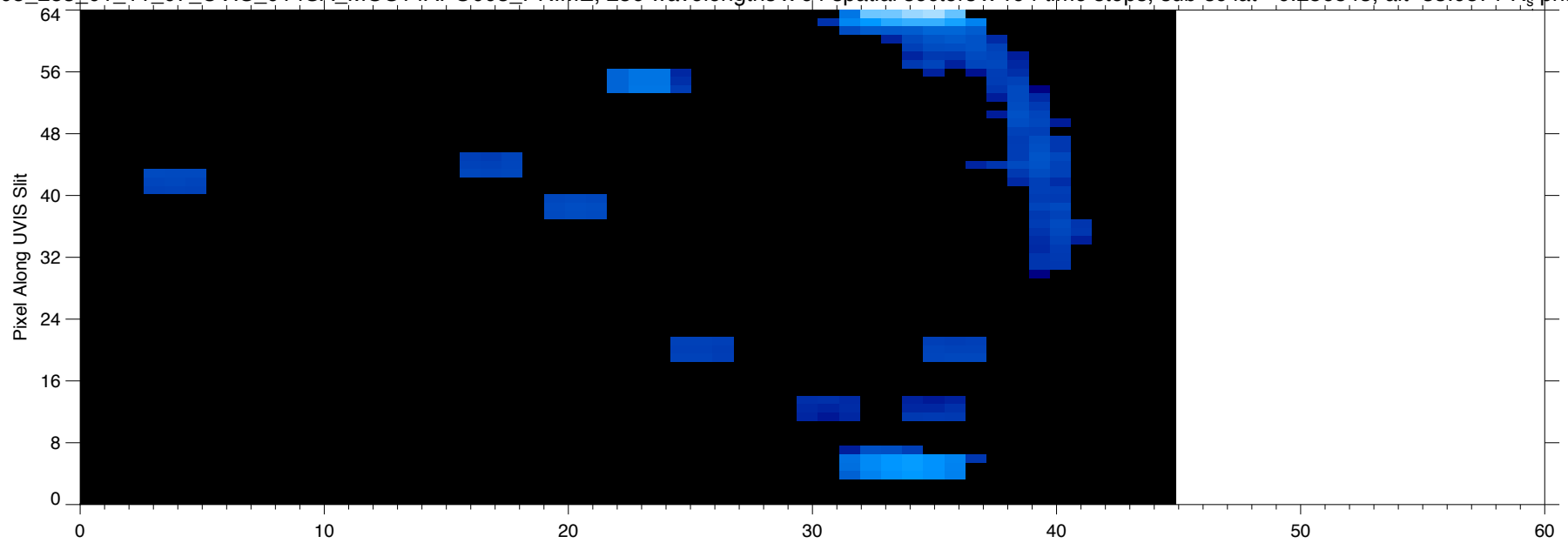
EUV2005\_253\_01\_11\_07\_UVIS\_014SA\_MOS14APO003\_PRIME, 256 wavelengths x 64 spatial sectors x 194 time steps, sub-sc lat=-0.256843, alt=33.0571 R<sub>s</sub> phase=87.6033



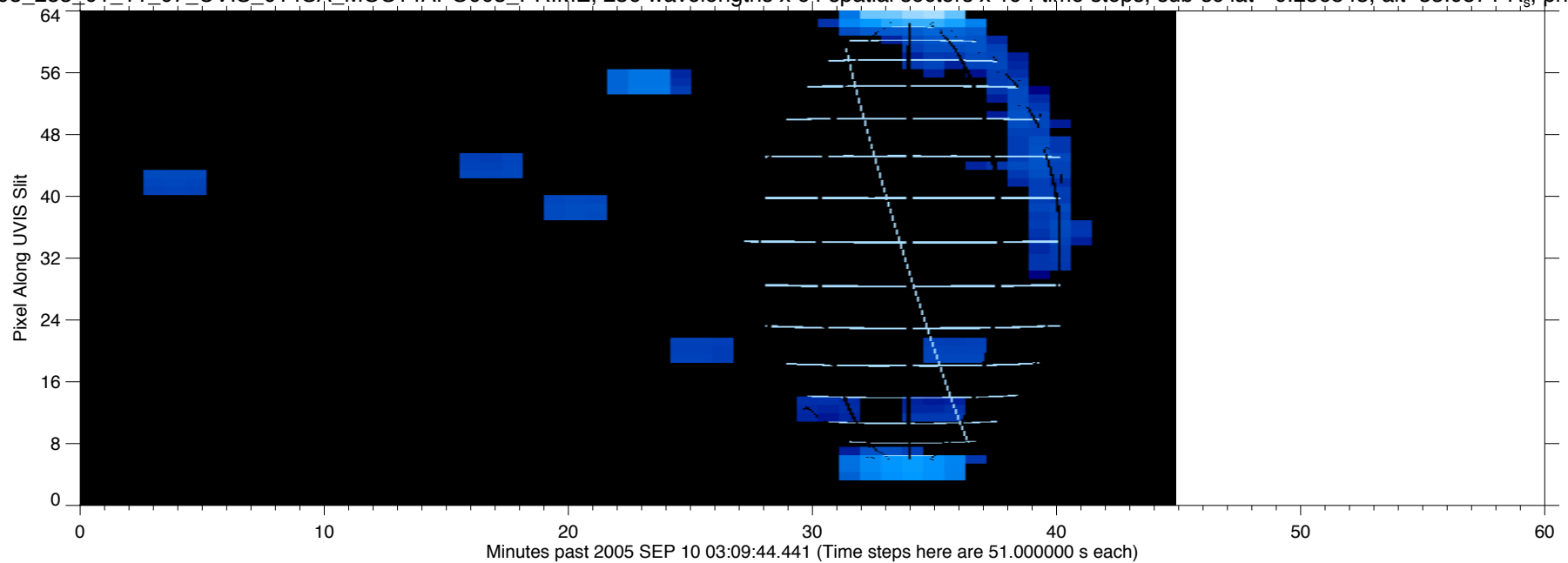
EUV2005\_253\_01\_11\_07\_UVIS\_014SA\_MOS14APO003\_PRIME, 256 wavelengths x 64 spatial sectors x 194 time steps, sub-sc lat=-0.256843, alt=33.0571 R<sub>s</sub> phase=87.6033



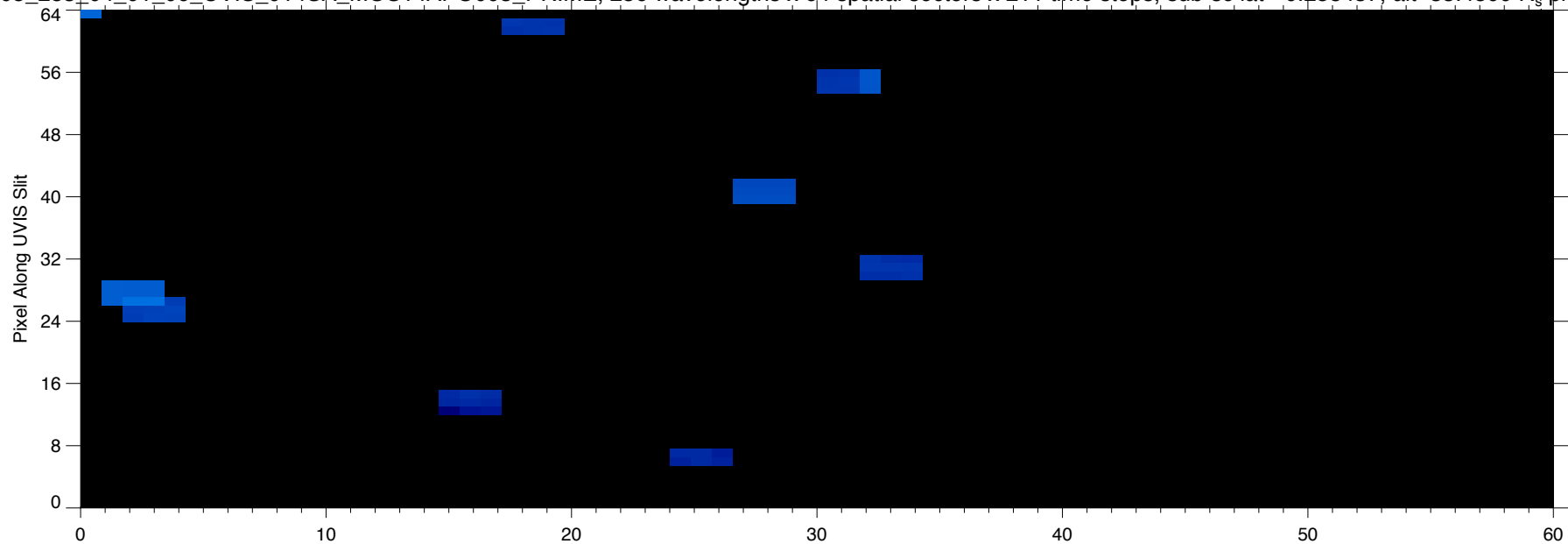
EUV2005\_253\_01\_11\_07\_UVIS\_014SA\_MOS14APO003\_PRIME, 256 wavelengths x 64 spatial sectors x 194 time steps, sub-sc lat=-0.256843, alt=33.0571 R<sub>s</sub> phase=87.6033



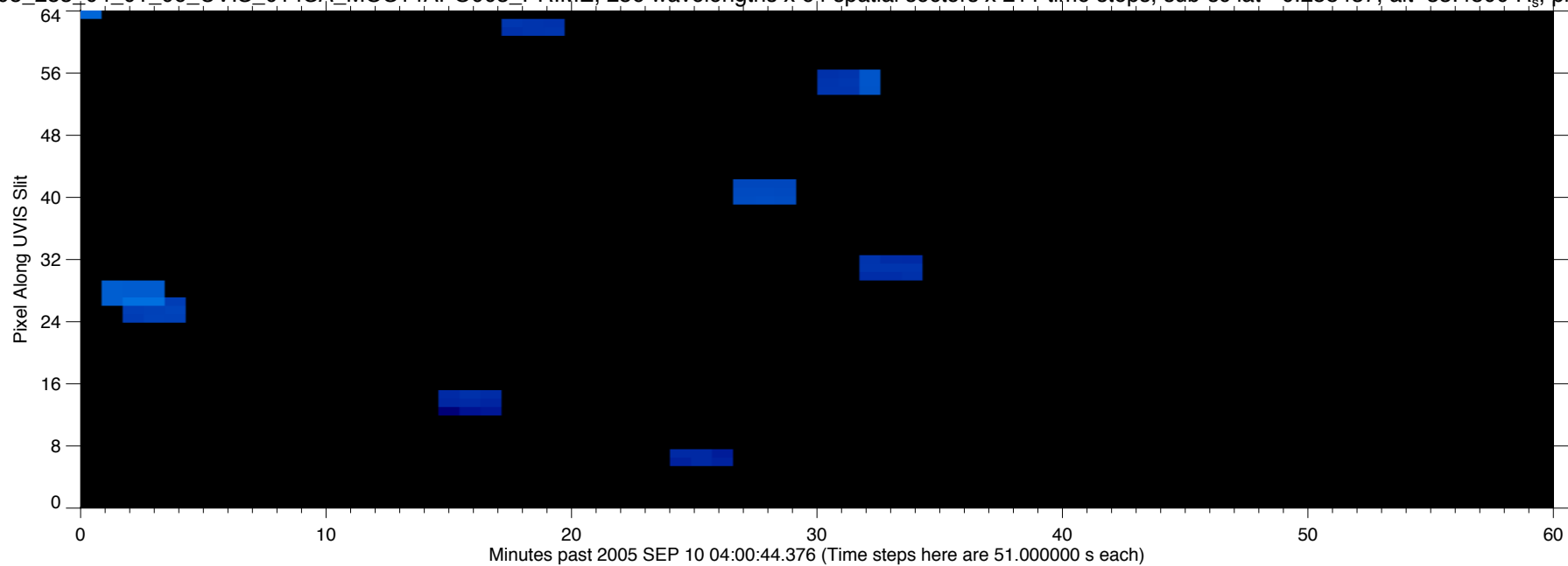
EUV2005\_253\_01\_11\_07\_UVIS\_014SA\_MOS14APO003\_PRIME, 256 wavelengths x 64 spatial sectors x 194 time steps, sub-sc lat=-0.256843, alt=33.0571 R<sub>s</sub> phase=87.6033



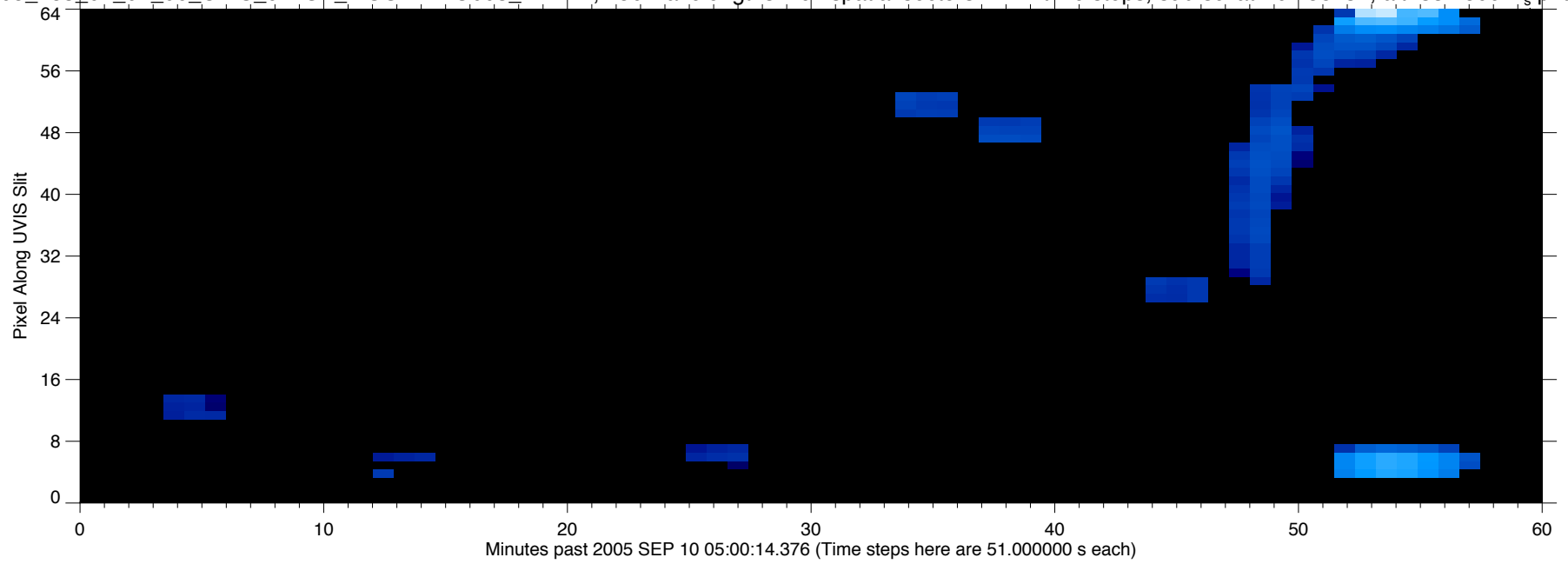
EUV2005\_253\_04\_01\_06\_UVIS\_014SA\_MOS14APO003\_PRIME, 256 wavelengths x 64 spatial sectors x 211 time steps, sub-sc lat=-0.258437, alt=33.4500 R<sub>s</sub> phase=87.1421



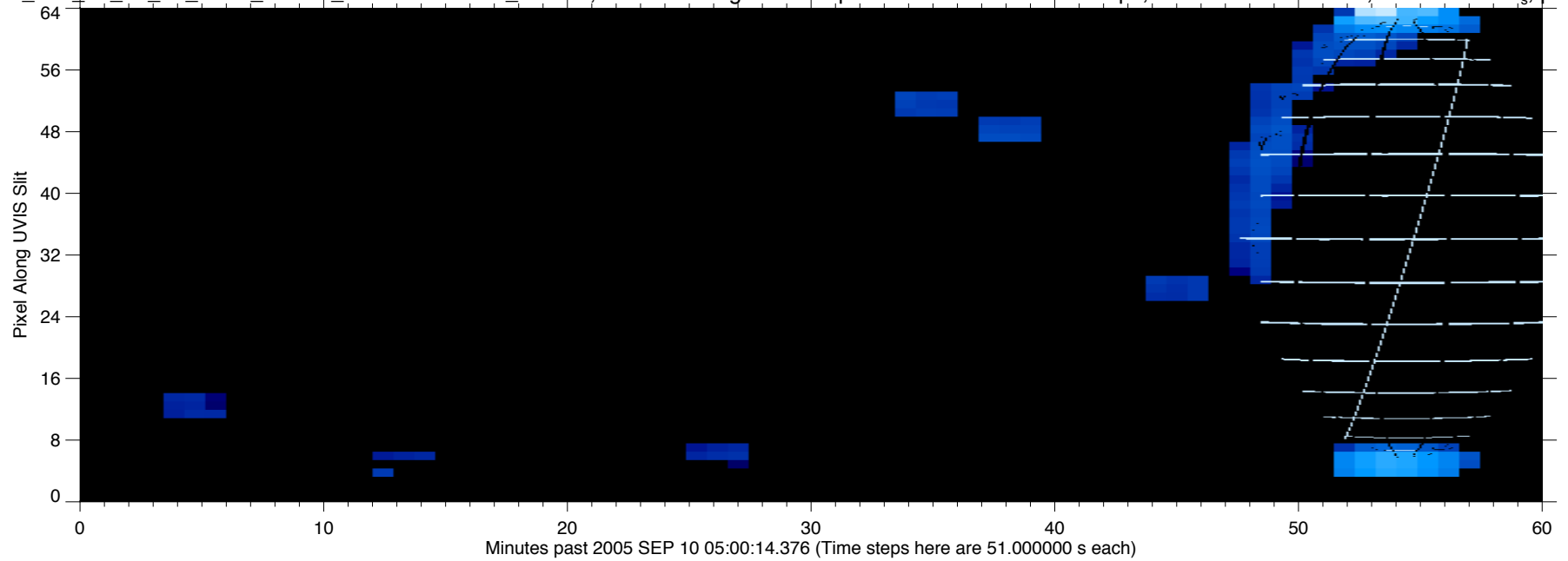
EUV2005\_253\_04\_01\_06\_UVIS\_014SA\_MOS14APO003\_PRIME, 256 wavelengths x 64 spatial sectors x 211 time steps, sub-sc lat=-0.258437, alt=33.4500 R<sub>s</sub>, phase=87.1421



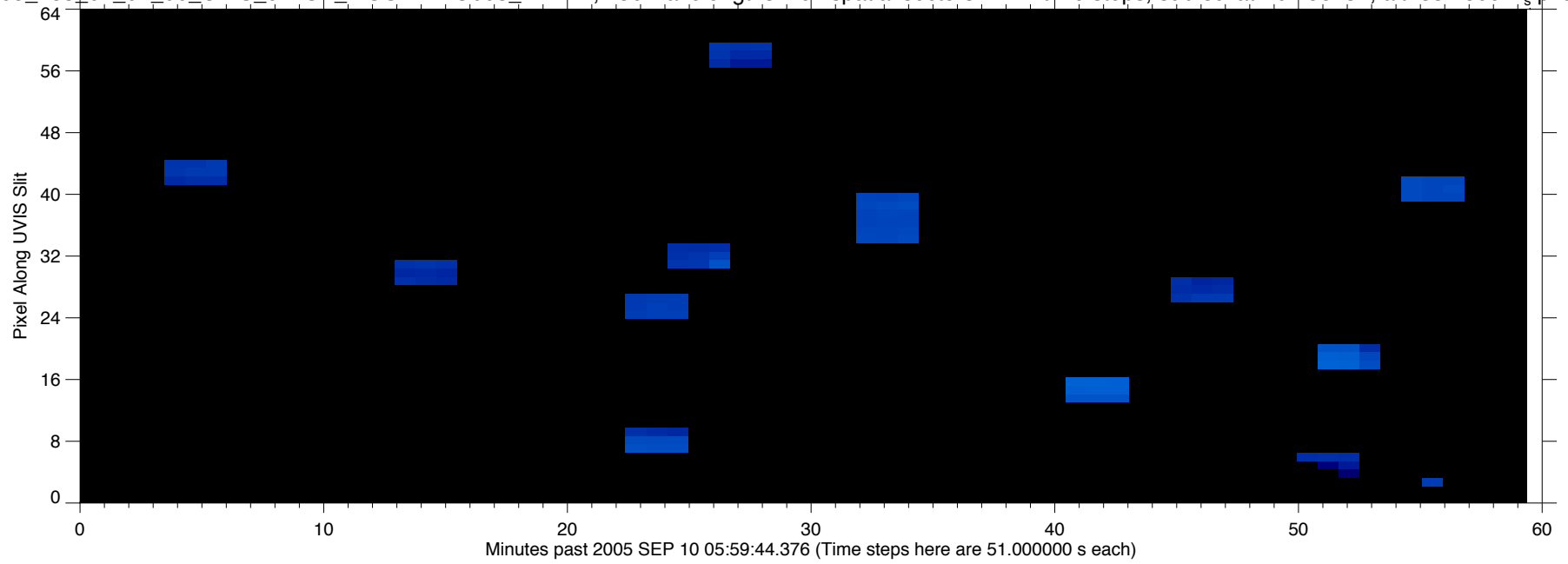
EUV2005\_253\_04\_01\_06\_UVIS\_014SA\_MOS14APO003\_PRIME, 256 wavelengths x 64 spatial sectors x 211 time steps, sub-sc lat=-0.258437, alt=33.4500 R<sub>s</sub> phase=87.1421



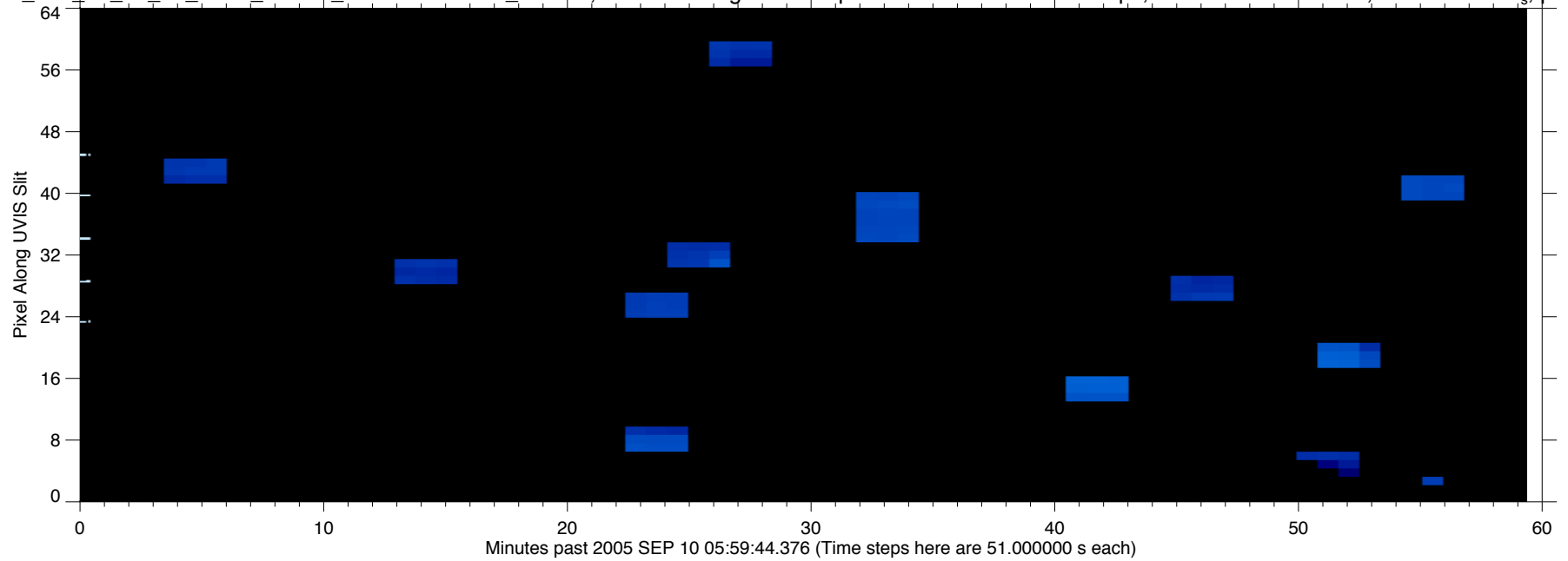
EUV2005\_253\_04\_01\_06\_UVIS\_014SA\_MOS14APO003\_PRIME, 256 wavelengths x 64 spatial sectors x 211 time steps, sub-sc lat=-0.258437, alt=33.4500 R<sub>s</sub>, phase=87.1421




EUV2005\_253\_04\_01\_06\_UVIS\_014SA\_MOS14APO003\_PRIME, 256 wavelengths x 64 spatial sectors x 211 time steps, sub-sc lat=-0.258437, alt=33.4500 R<sub>s</sub> phase=87.1421



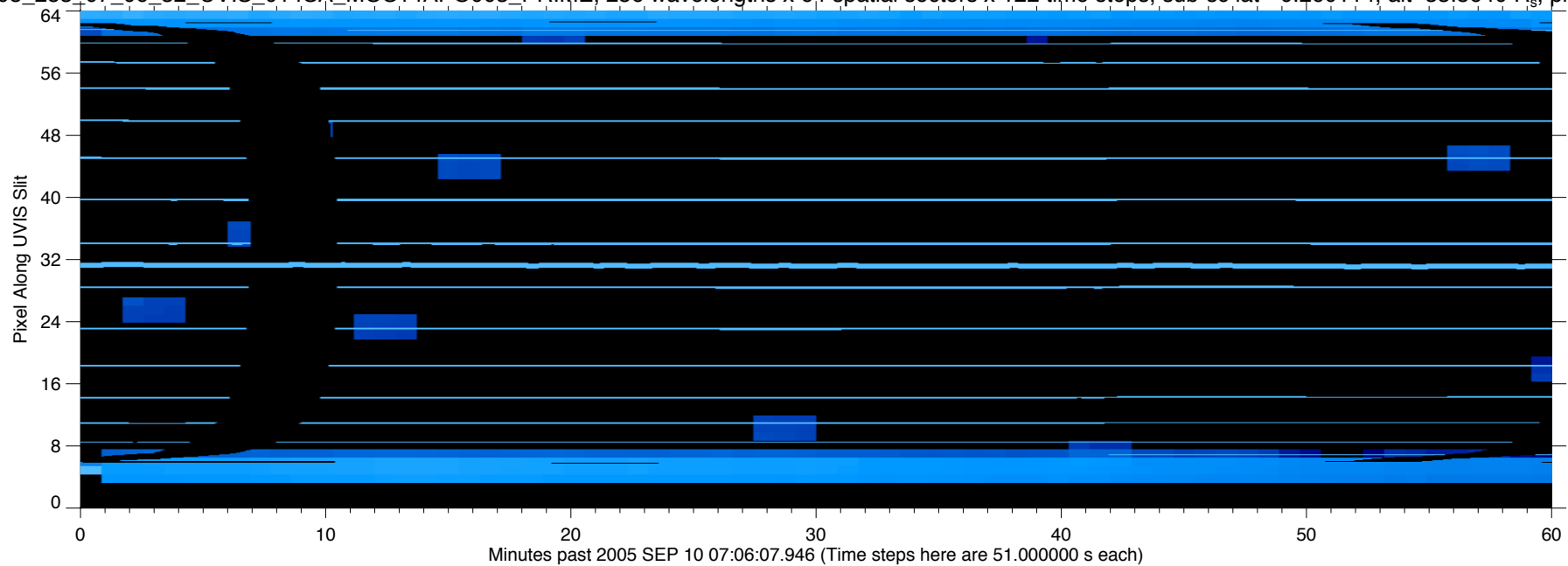
EUV2005\_253\_04\_01\_06\_UVIS\_014SA\_MOS14APO003\_PRIME, 256 wavelengths x 64 spatial sectors x 211 time steps, sub-sc lat=-0.258437, alt=33.4500 R<sub>s</sub>, phase=87.1421



EUV2005\_253\_07\_06\_32\_UVIS\_014SA\_MOS14APO003\_PRIME, 256 wavelengths x 64 spatial sectors x 122 time steps, sub-sc lat=-0.260114, alt=33.8640 R<sub>s</sub> phase=86.6509

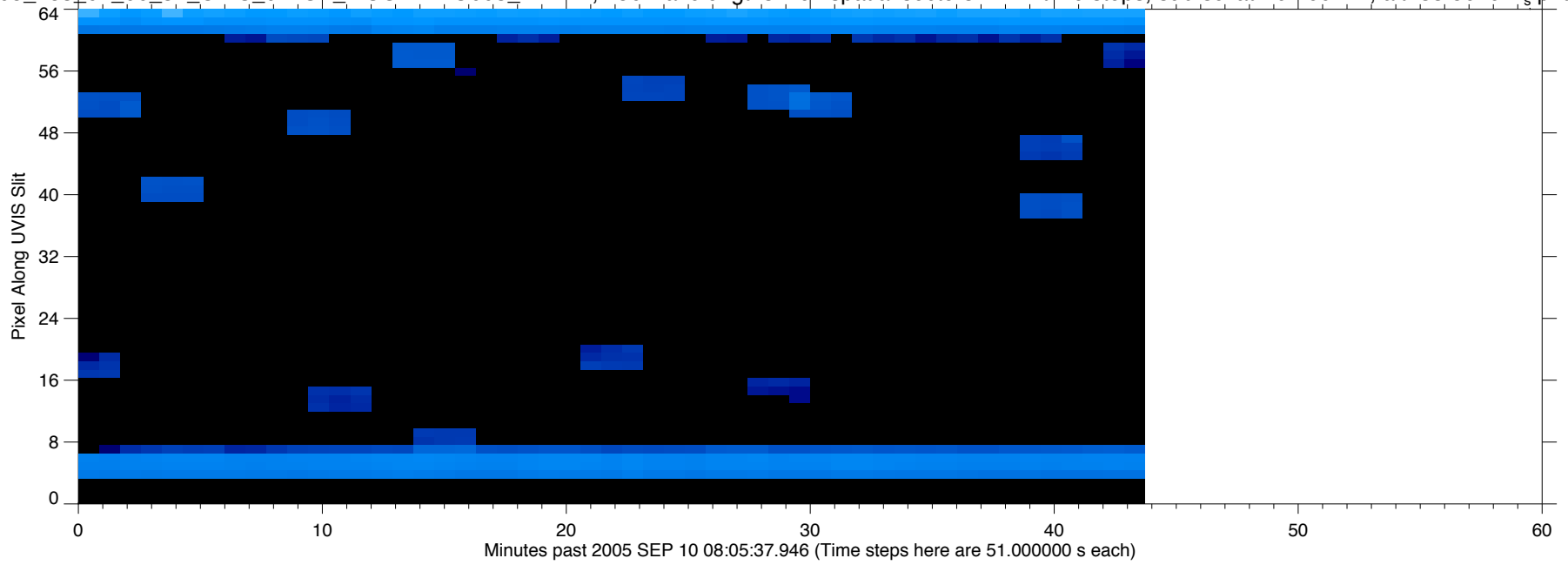


EUV2005\_253\_07\_06\_32\_UVIS\_014SA\_MOS14APO003\_PRIME, 256 wavelengths x 64 spatial sectors x 122 time steps, sub-sc lat=-0.260114, alt=33.8640 R<sub>s</sub> phase=86.6509

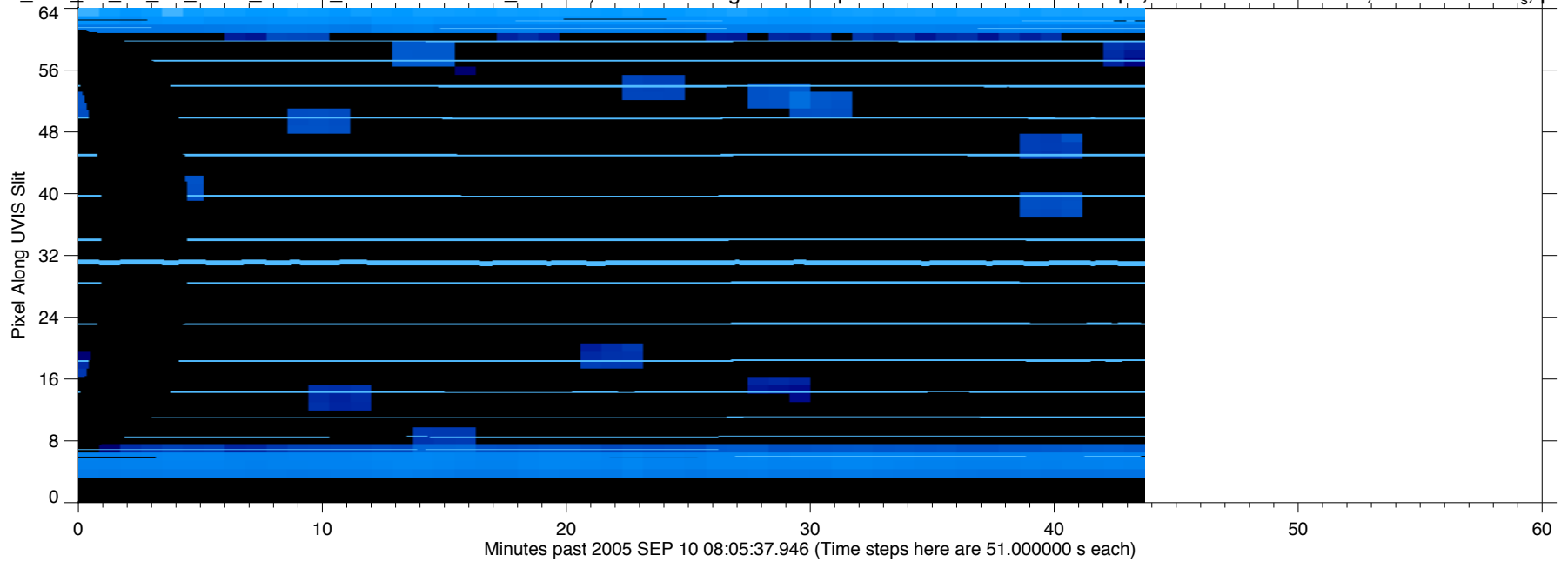




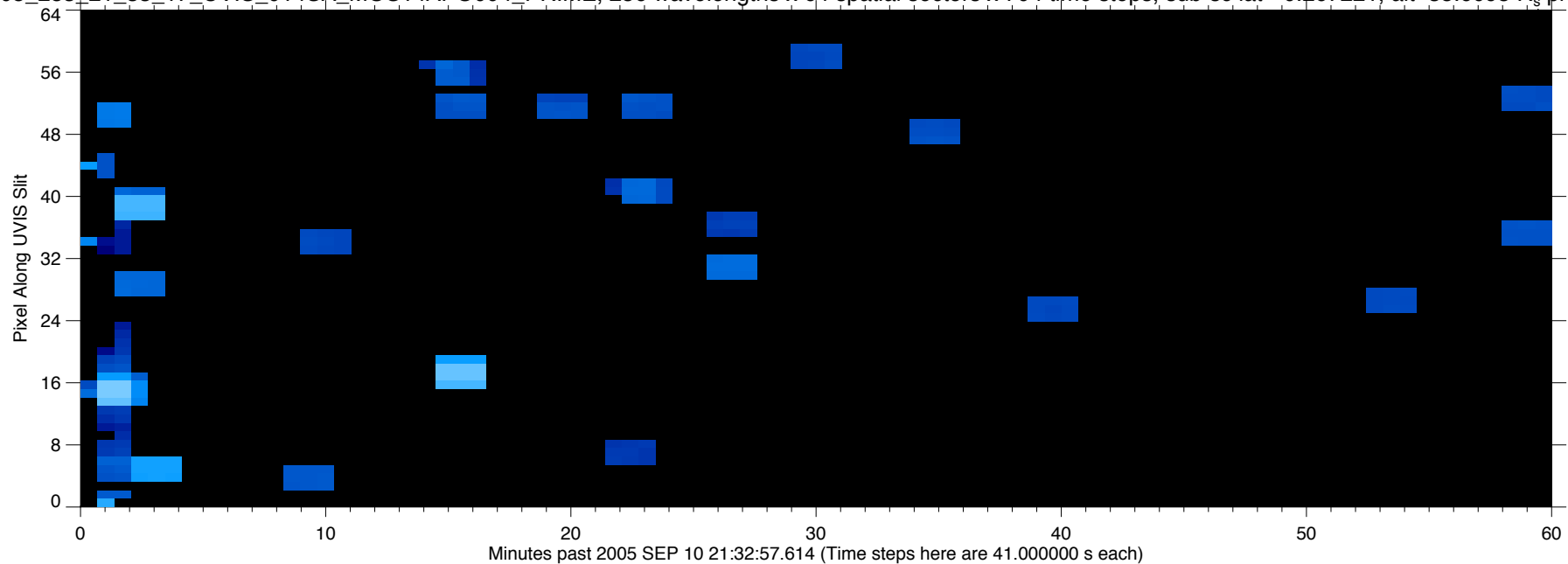
EUV2005\_253\_07\_06\_32\_UVIS\_014SA\_MOS14APO003\_PRIME, 256 wavelengths x 64 spatial sectors x 122 time steps, sub-sc lat=-0.260114, alt=33.8640 R<sub>s</sub> phase=86.6509



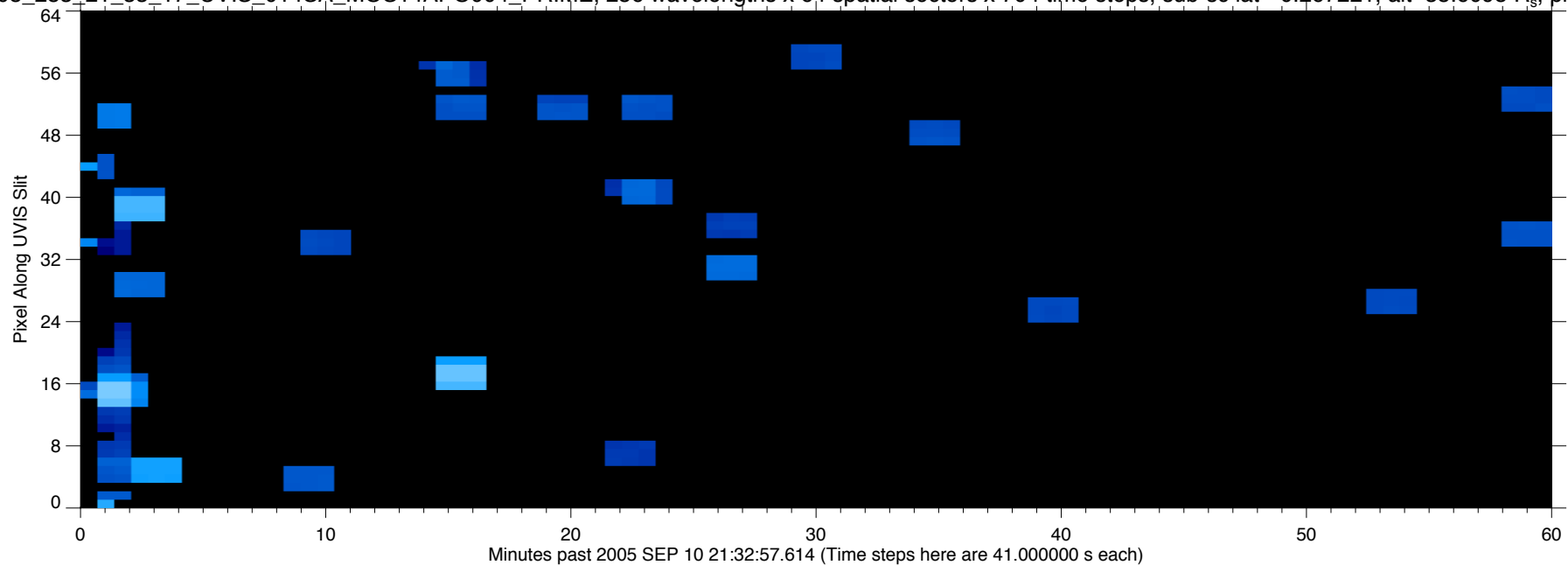
EUV2005\_253\_07\_06\_32\_UVIS\_014SA\_MOS14APO003\_PRIME, 256 wavelengths x 64 spatial sectors x 122 time steps, sub-sc lat=-0.260114, alt=33.8640 R<sub>s</sub> phase=86.6509



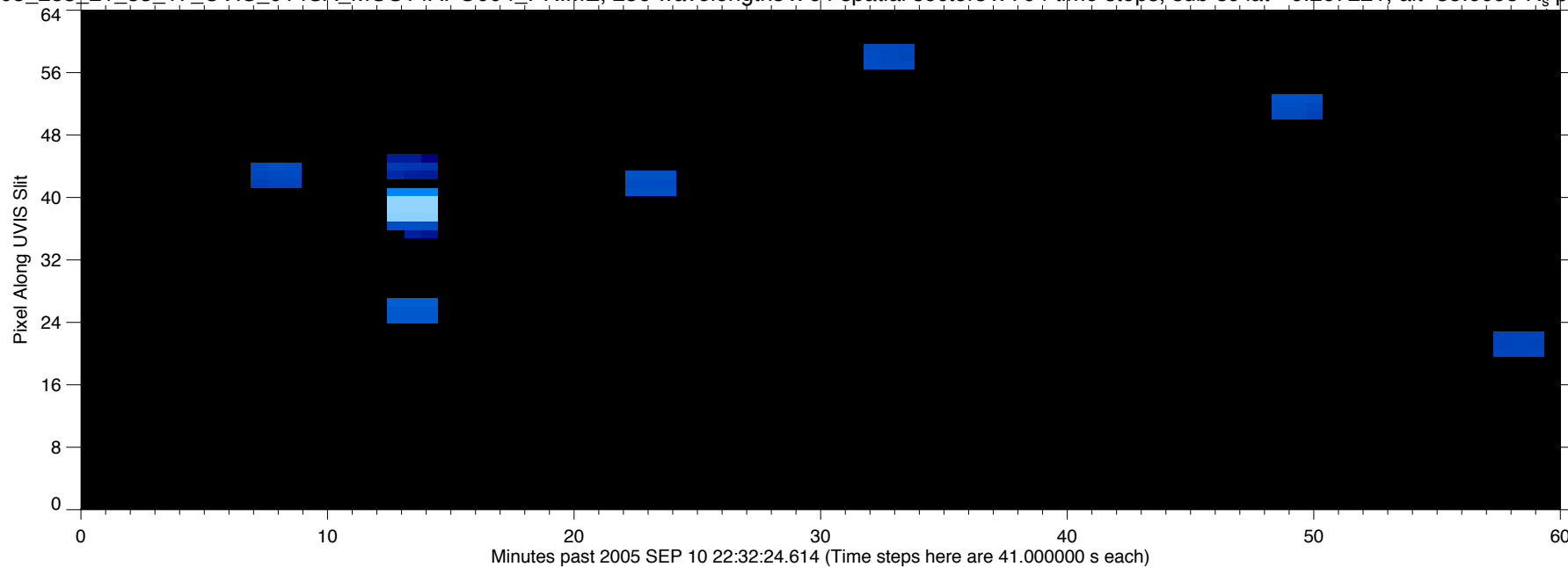
EUV2005\_253\_21\_33\_17\_UVIS\_014SA\_MOS14APO004\_PRIME, 256 wavelengths x 64 spatial sectors x 704 time steps, sub-sc lat=-0.267221, alt=35.6095 R<sub>s</sub>, phase=84.4944



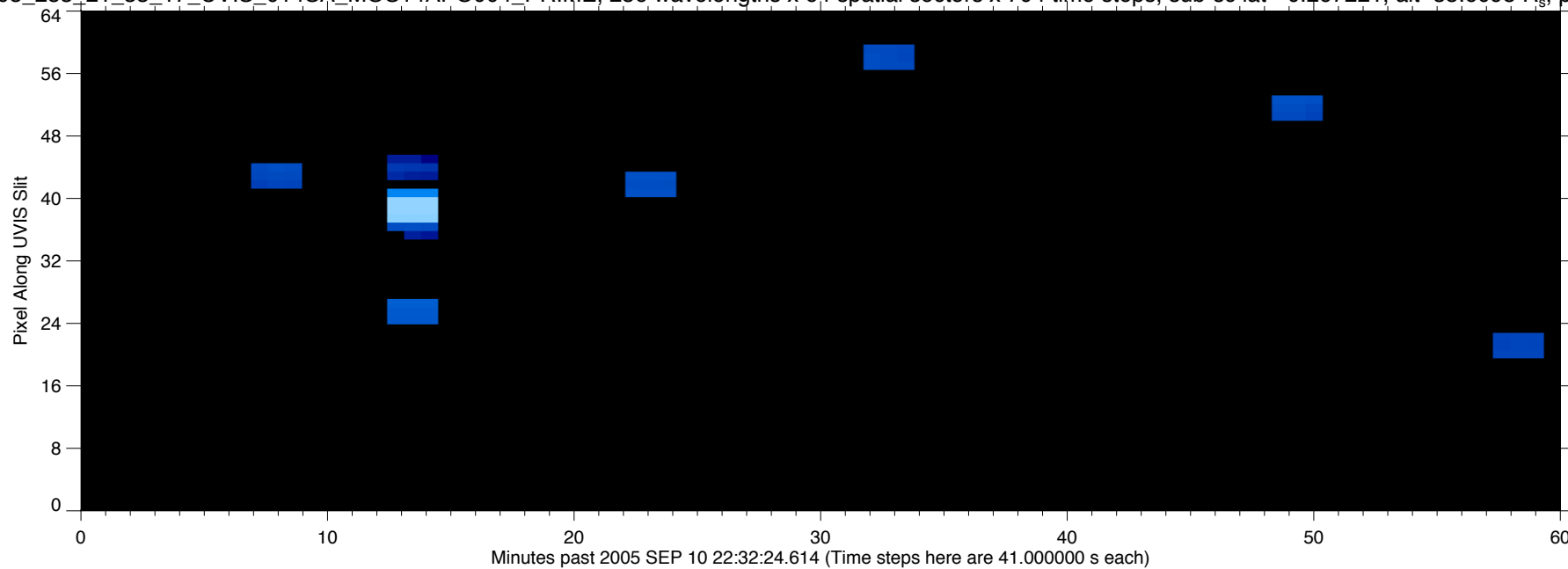
EUV2005\_253\_21\_33\_17\_UVIS\_014SA\_MOS14APO004\_PRIME, 256 wavelengths x 64 spatial sectors x 704 time steps, sub-sc lat=-0.267221, alt=35.6095 R<sub>s</sub>, phase=84.4944



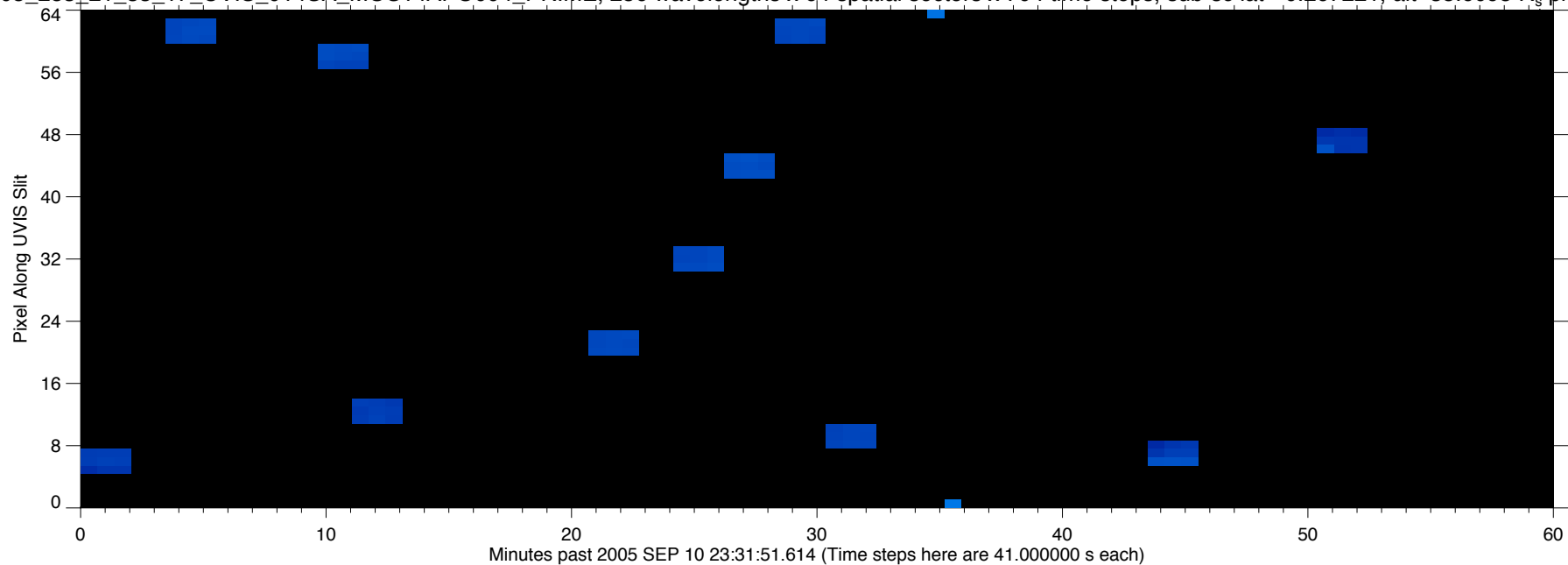
EUV2005\_253\_21\_33\_17\_UVIS\_014SA\_MOS14APO004\_PRIME, 256 wavelengths x 64 spatial sectors x 704 time steps, sub-sc lat=-0.267221, alt=35.6095 R<sub>s</sub> phase=84.4944



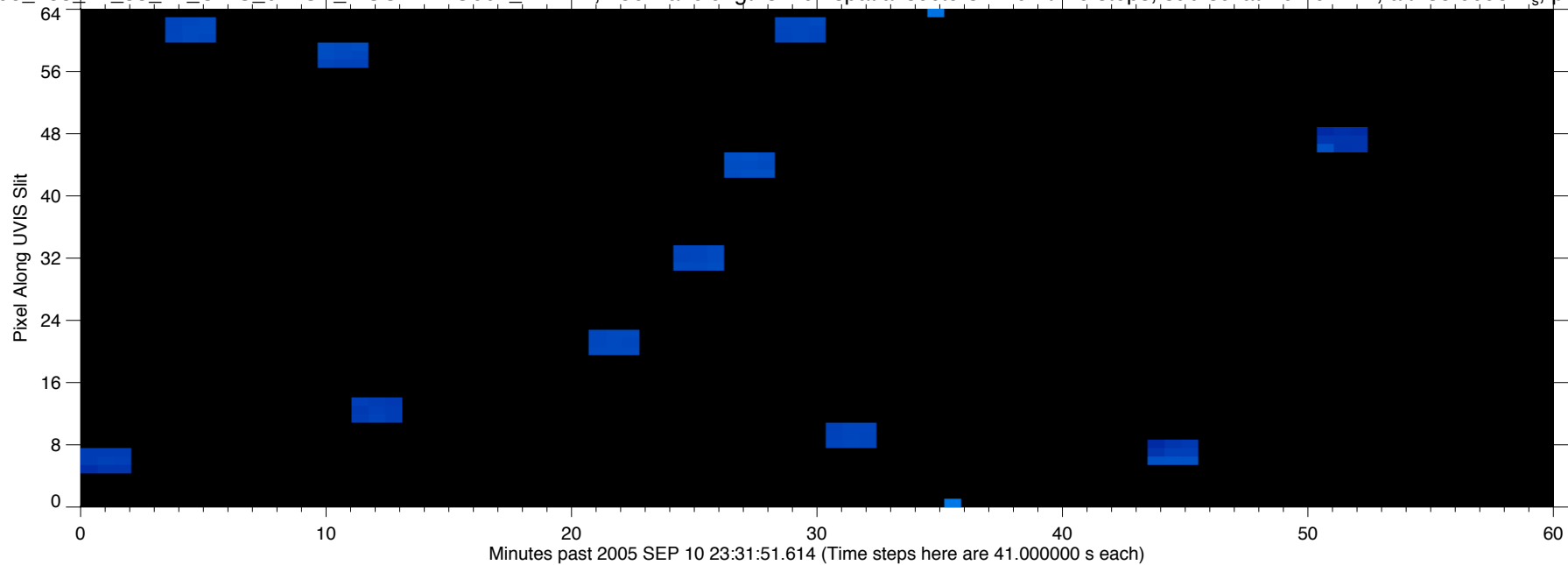
EUV2005\_253\_21\_33\_17\_UVIS\_014SA\_MOS14APO004\_PRIME, 256 wavelengths x 64 spatial sectors x 704 time steps, sub-sc lat=-0.267221, alt=35.6095 R<sub>s</sub> phase=84.4944



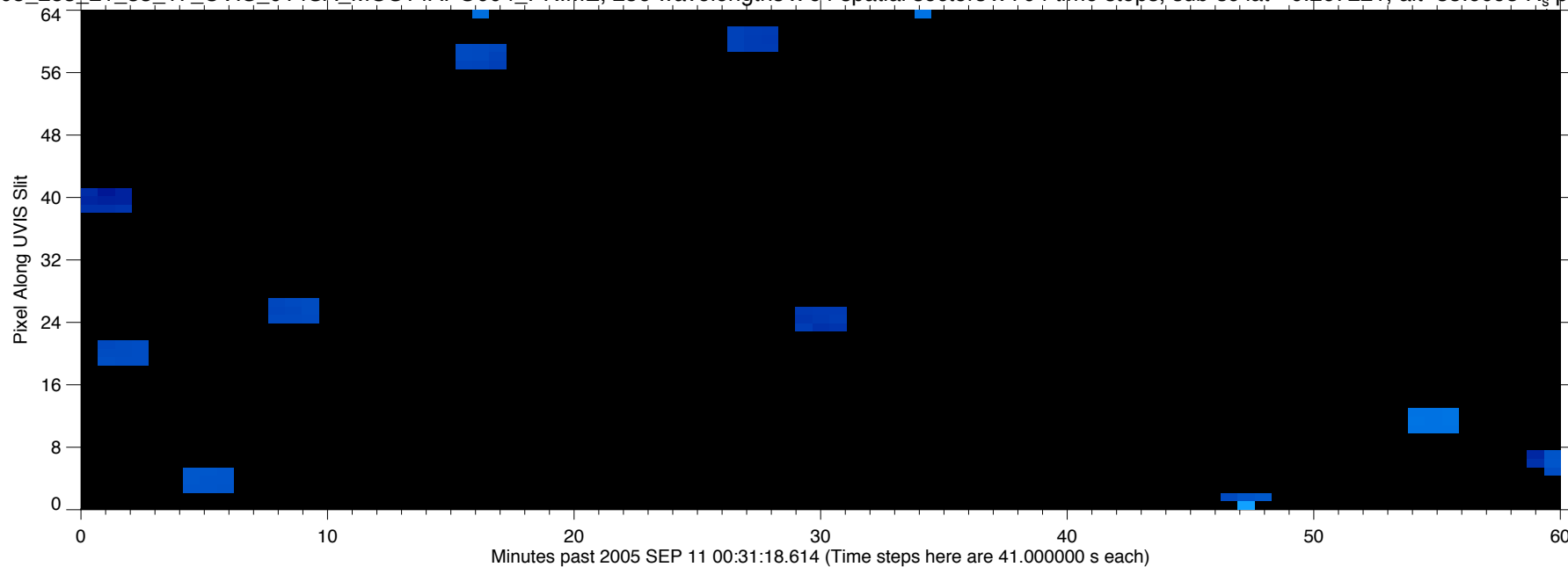
EUV2005\_253\_21\_33\_17\_UVIS\_014SA\_MOS14APO004\_PRIME, 256 wavelengths x 64 spatial sectors x 704 time steps, sub-sc lat=-0.267221, alt=35.6095 R<sub>s</sub> phase=84.4944



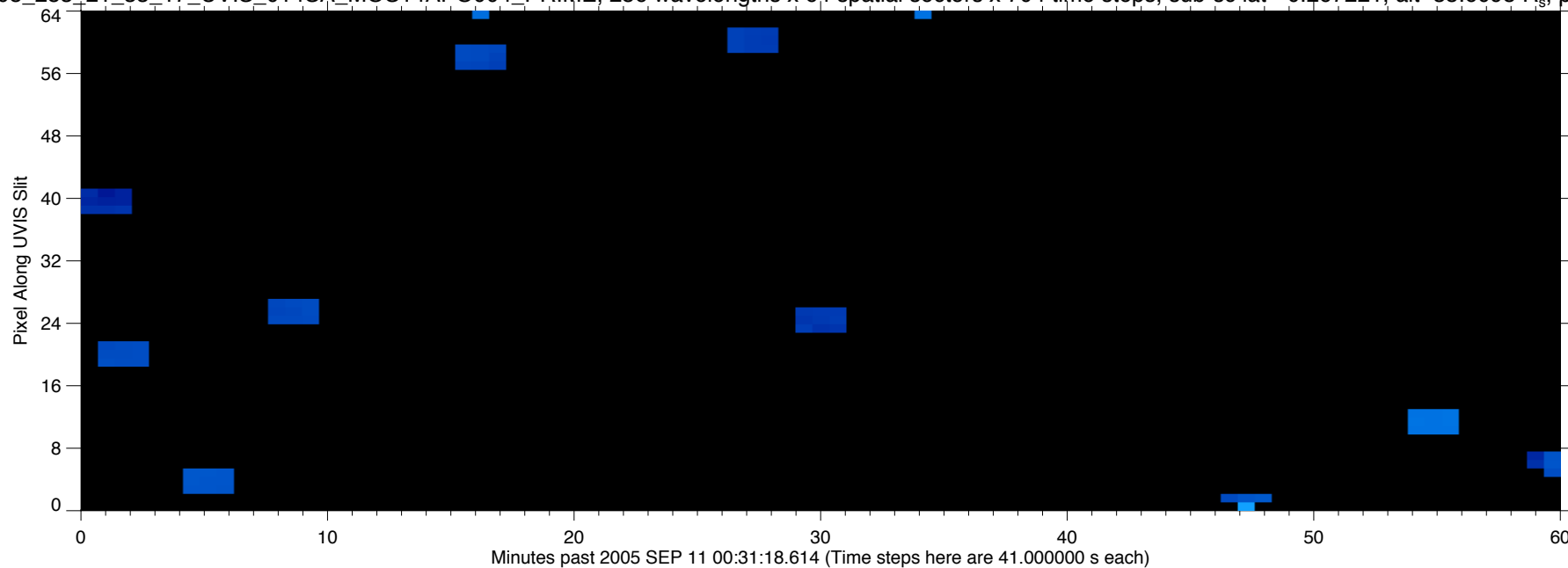
EUV2005\_253\_21\_33\_17\_UVIS\_014SA\_MOS14APO004\_PRIME, 256 wavelengths x 64 spatial sectors x 704 time steps, sub-sc lat=-0.267221, alt=35.6095 R<sub>s</sub> phase=84.4944



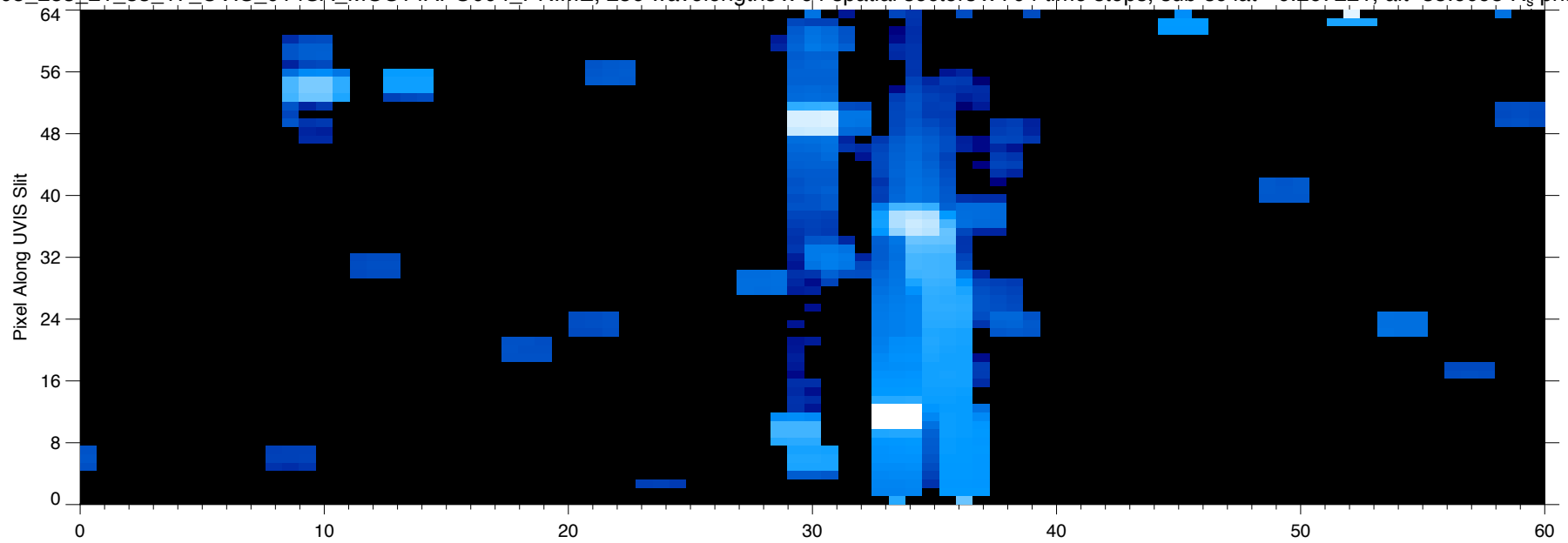
EUV2005\_253\_21\_33\_17\_UVIS\_014SA\_MOS14APO004\_PRIME, 256 wavelengths x 64 spatial sectors x 704 time steps, sub-sc lat=-0.267221, alt=35.6095 R<sub>s</sub> phase=84.4944



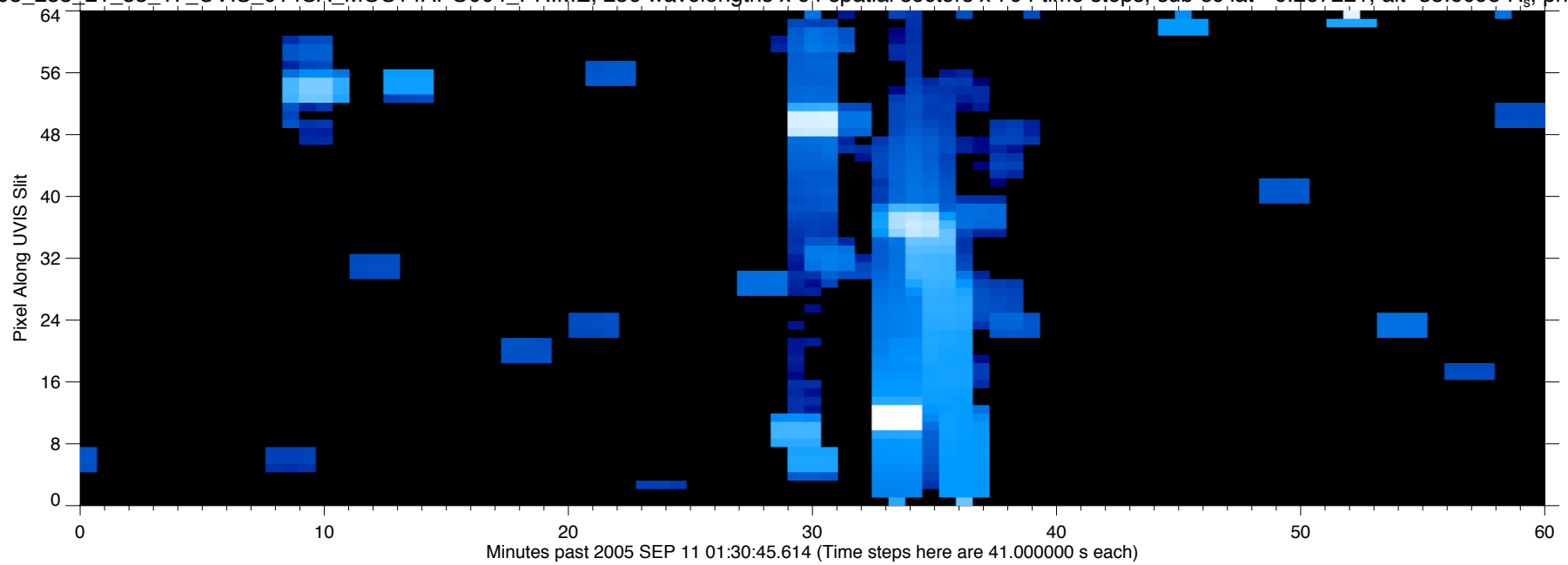
EUV2005\_253\_21\_33\_17\_UVIS\_014SA\_MOS14APO004\_PRIME, 256 wavelengths x 64 spatial sectors x 704 time steps, sub-sc lat=-0.267221, alt=35.6095 R<sub>s</sub> phase=84.4944



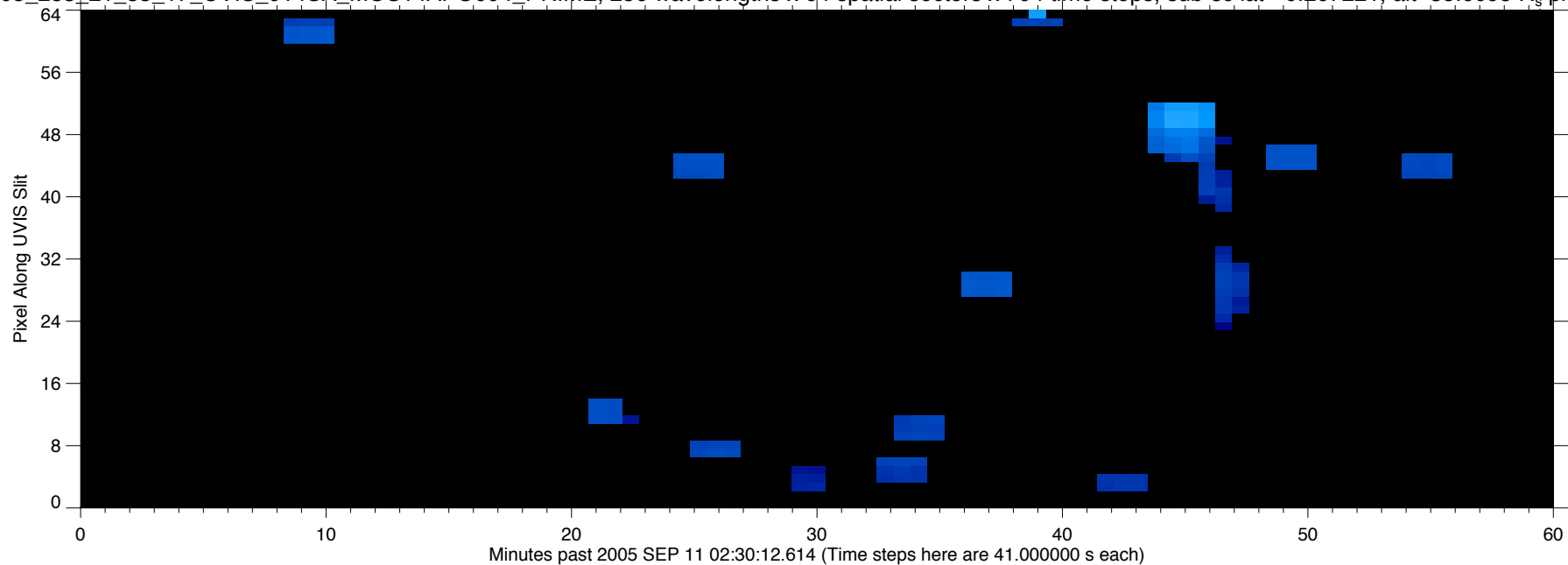
EUV2005\_253\_21\_33\_17\_UVIS\_014SA\_MOS14APO004\_PRIME, 256 wavelengths x 64 spatial sectors x 704 time steps, sub-sc lat=-0.267221, alt=35.6095 R<sub>s</sub>, phase=84.4944



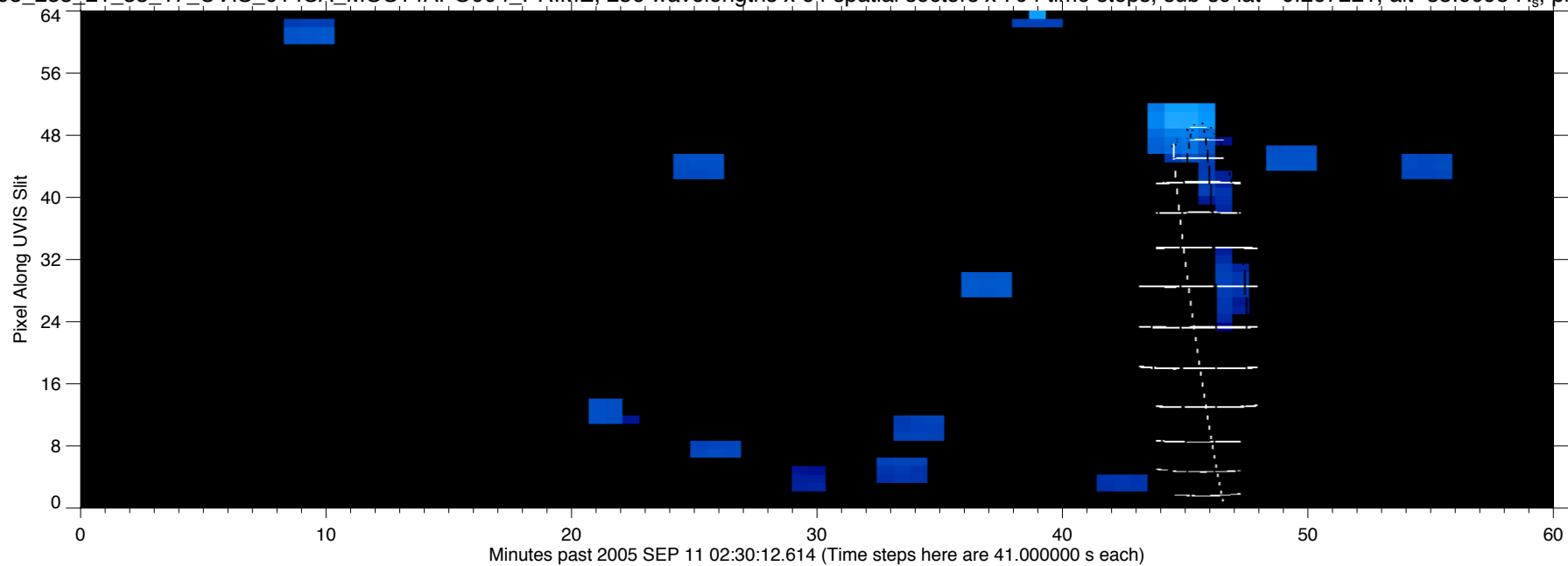
EUV2005\_253\_21\_33\_17\_UVIS\_014SA\_MOS14APO004\_PRIME, 256 wavelengths x 64 spatial sectors x 704 time steps, sub-sc lat=-0.267221, alt=35.6095 R<sub>s</sub>, phase=84.4944



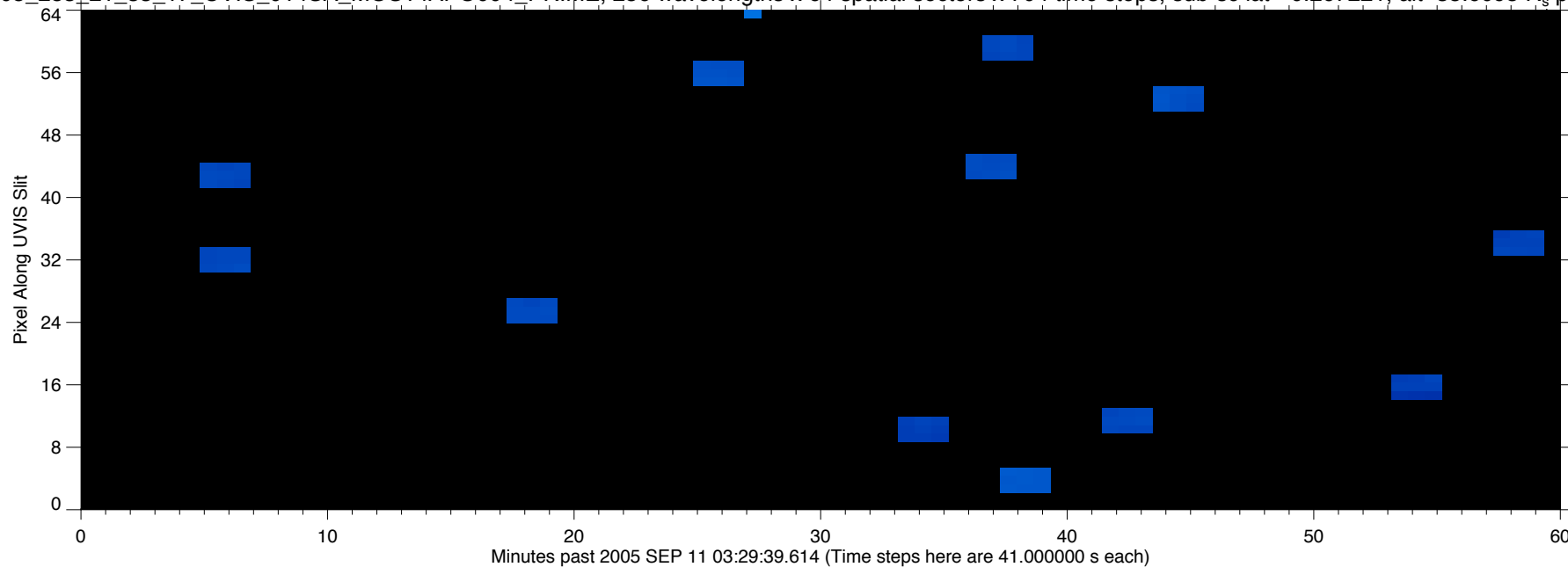
EUV2005\_253\_21\_33\_17\_UVIS\_014SA\_MOS14APO004\_PRIME, 256 wavelengths x 64 spatial sectors x 704 time steps, sub-sc lat=-0.267221, alt=35.6095 R<sub>s</sub> phase=84.4944



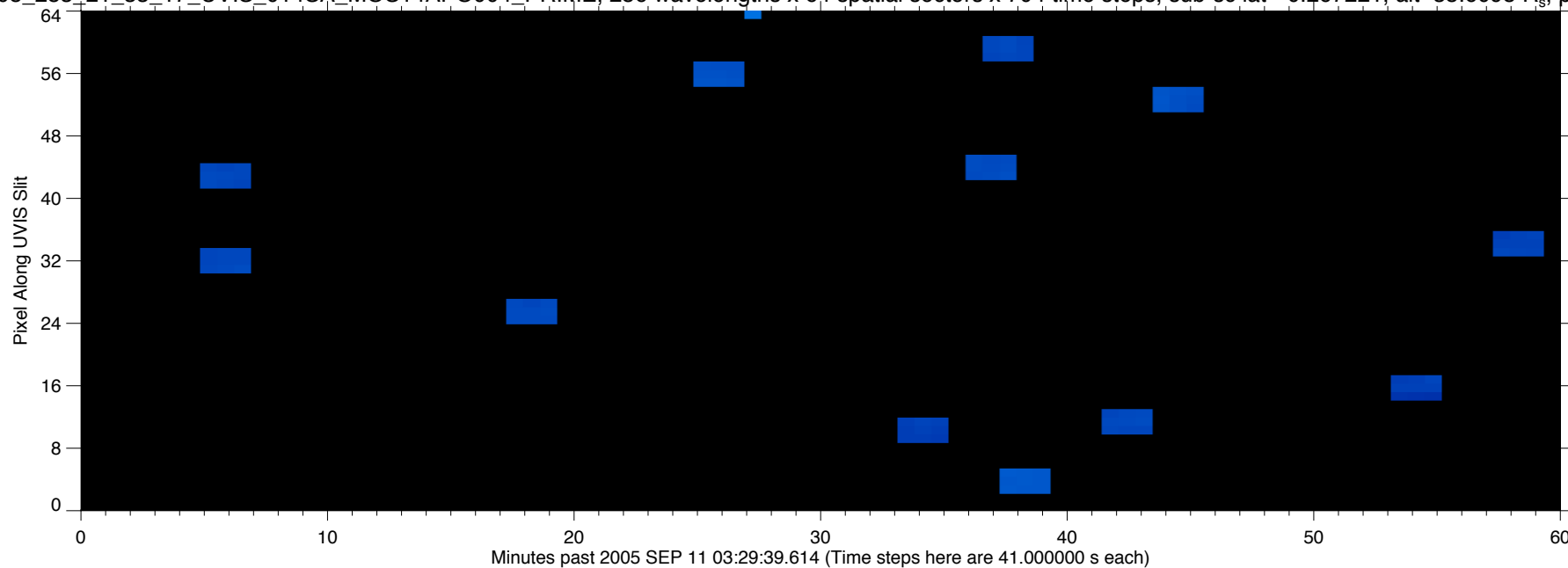
EUV2005\_253\_21\_33\_17\_UVIS\_014SA\_MOS14APO004\_PRIME, 256 wavelengths x 64 spatial sectors x 704 time steps, sub-sc lat=-0.267221, alt=35.6095 R<sub>s</sub> phase=84.4944



EUV2005\_253\_21\_33\_17\_UVIS\_014SA\_MOS14APO004\_PRIME, 256 wavelengths x 64 spatial sectors x 704 time steps, sub-sc lat=-0.267221, alt=35.6095 R<sub>s</sub> phase=84.4944

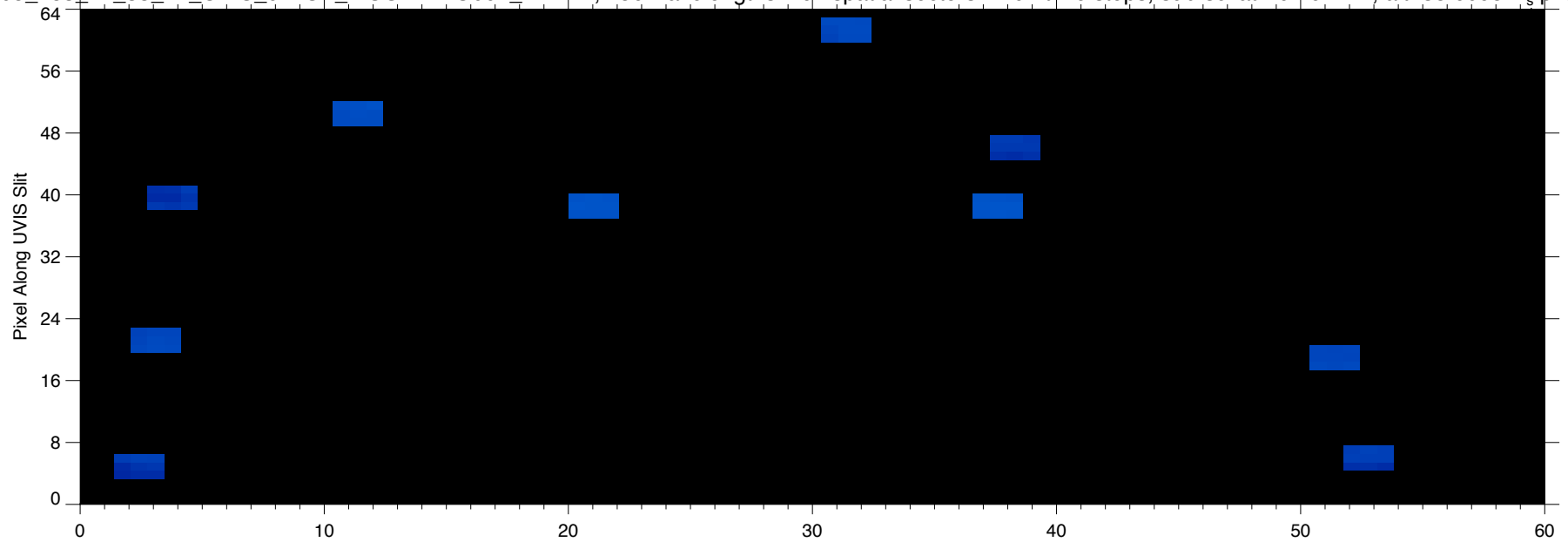


EUV2005\_253\_21\_33\_17\_UVIS\_014SA\_MOS14APO004\_PRIME, 256 wavelengths x 64 spatial sectors x 704 time steps, sub-sc lat=-0.267221, alt=35.6095 R<sub>s</sub> phase=84.4944

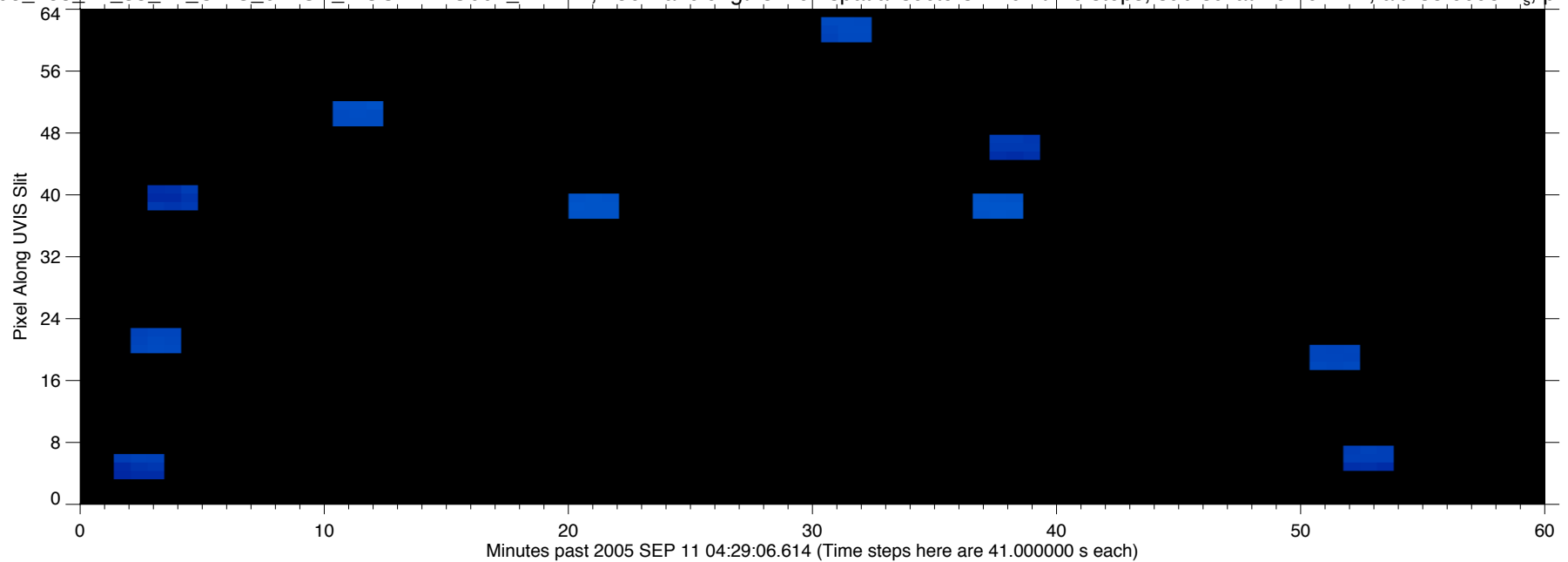




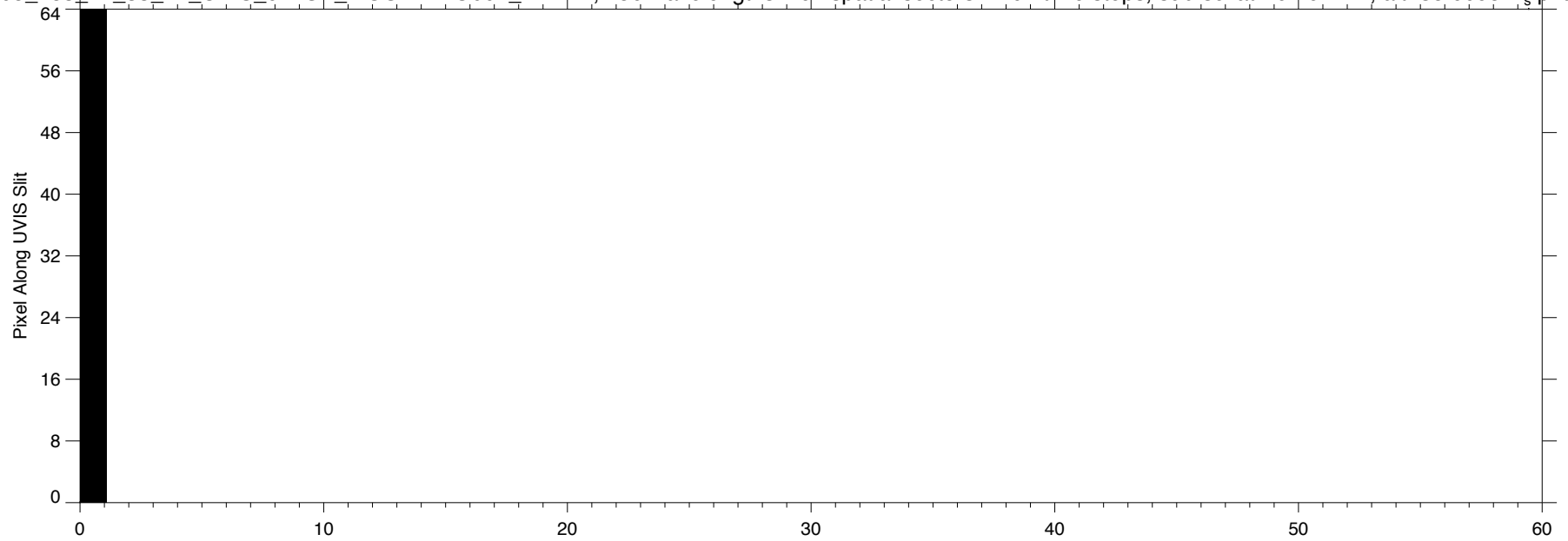
EUV2005\_253\_21\_33\_17\_UVIS\_014SA\_MOS14APO004\_PRIME, 256 wavelengths x 64 spatial sectors x 704 time steps, sub-sc lat=-0.267221, alt=35.6095 R<sub>s</sub> phase=84.4944



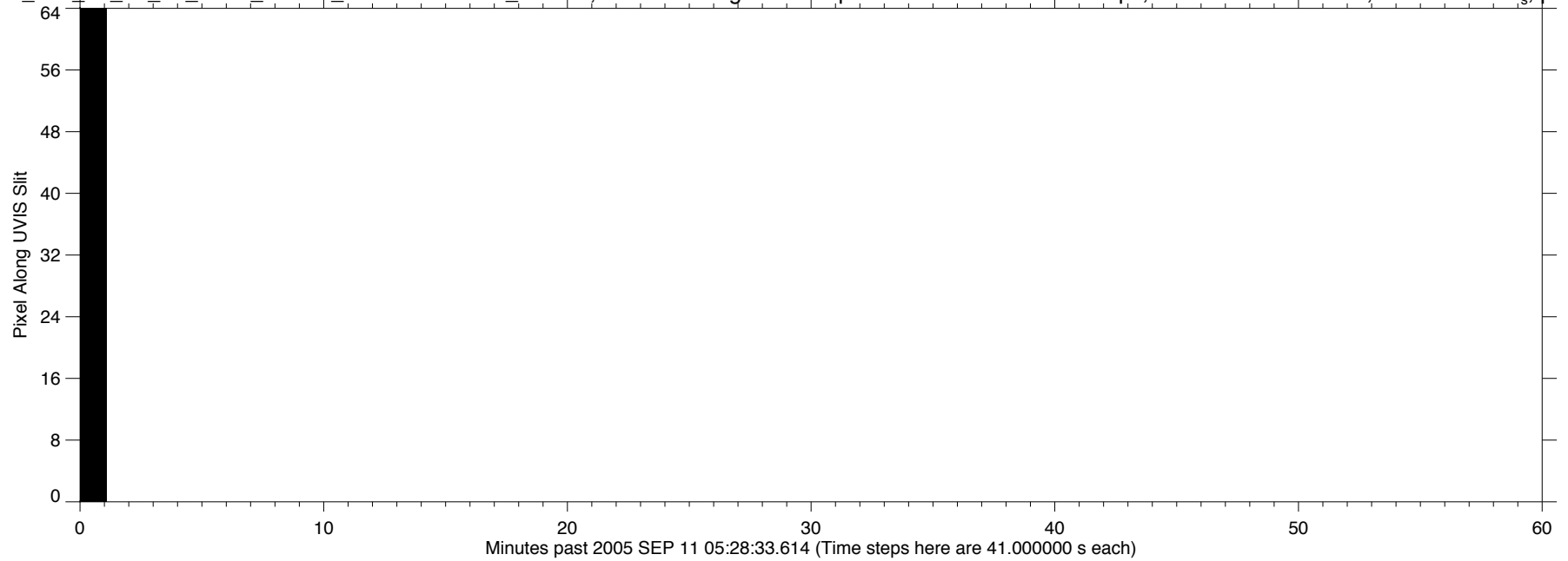
EUV2005\_253\_21\_33\_17\_UVIS\_014SA\_MOS14APO004\_PRIME, 256 wavelengths x 64 spatial sectors x 704 time steps, sub-sc lat=-0.267221, alt=35.6095 R<sub>s</sub> phase=84.4944



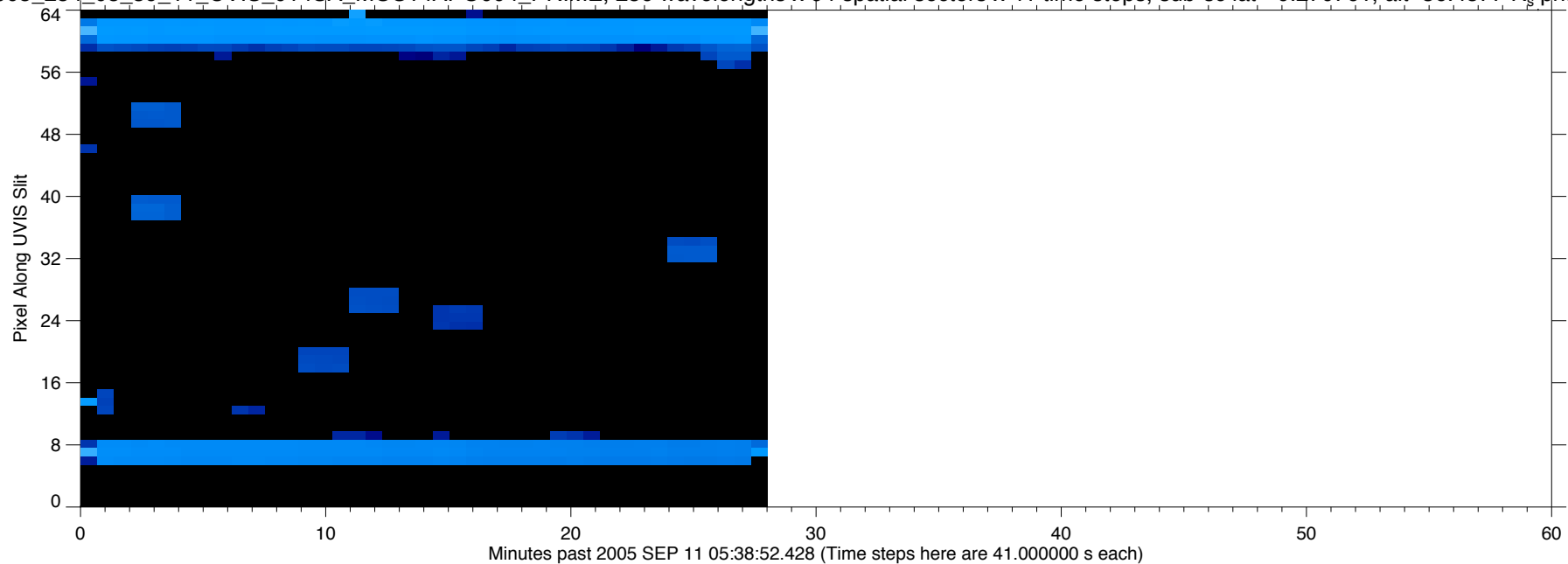
EUV2005\_253\_21\_33\_17\_UVIS\_014SA\_MOS14APO004\_PRIME, 256 wavelengths x 64 spatial sectors x 704 time steps, sub-sc lat=-0.267221, alt=35.6095 R<sub>s</sub> phase=84.4944



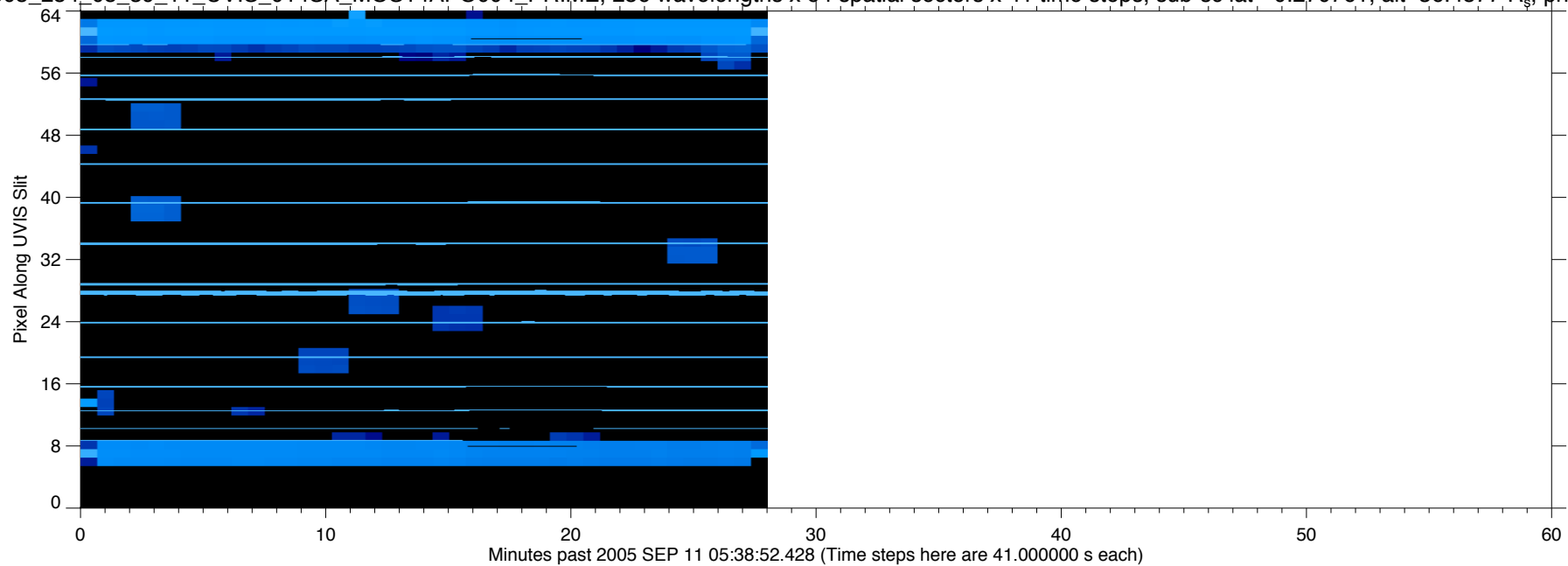
EUV2005\_253\_21\_33\_17\_UVIS\_014SA\_MOS14APO004\_PRIME, 256 wavelengths x 64 spatial sectors x 704 time steps, sub-sc lat=-0.267221, alt=35.6095 R<sub>s</sub> phase=84.4944



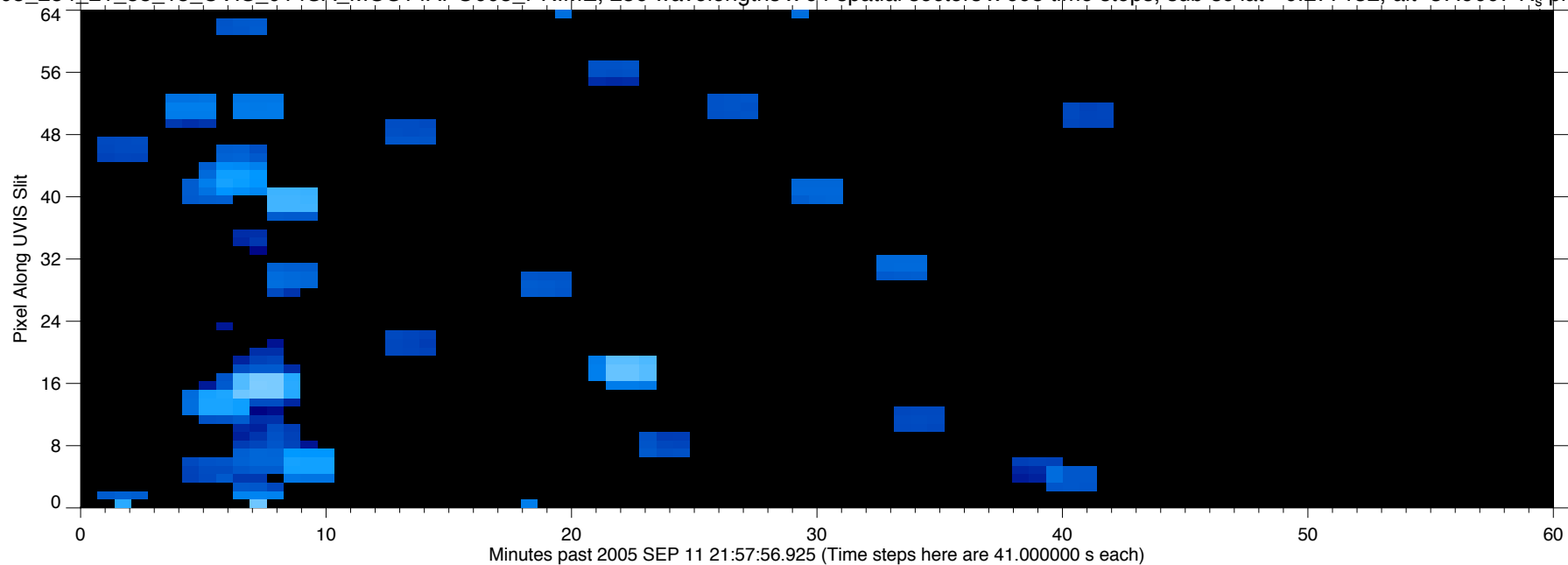
EUV2005\_254\_05\_39\_11\_UVIS\_014SA\_MOS14APO004\_PRIME, 256 wavelengths x 64 spatial sectors x 41 time steps, sub-sc lat=-0.270761, alt=36.4577 R<sub>s</sub>, phase=83.3692



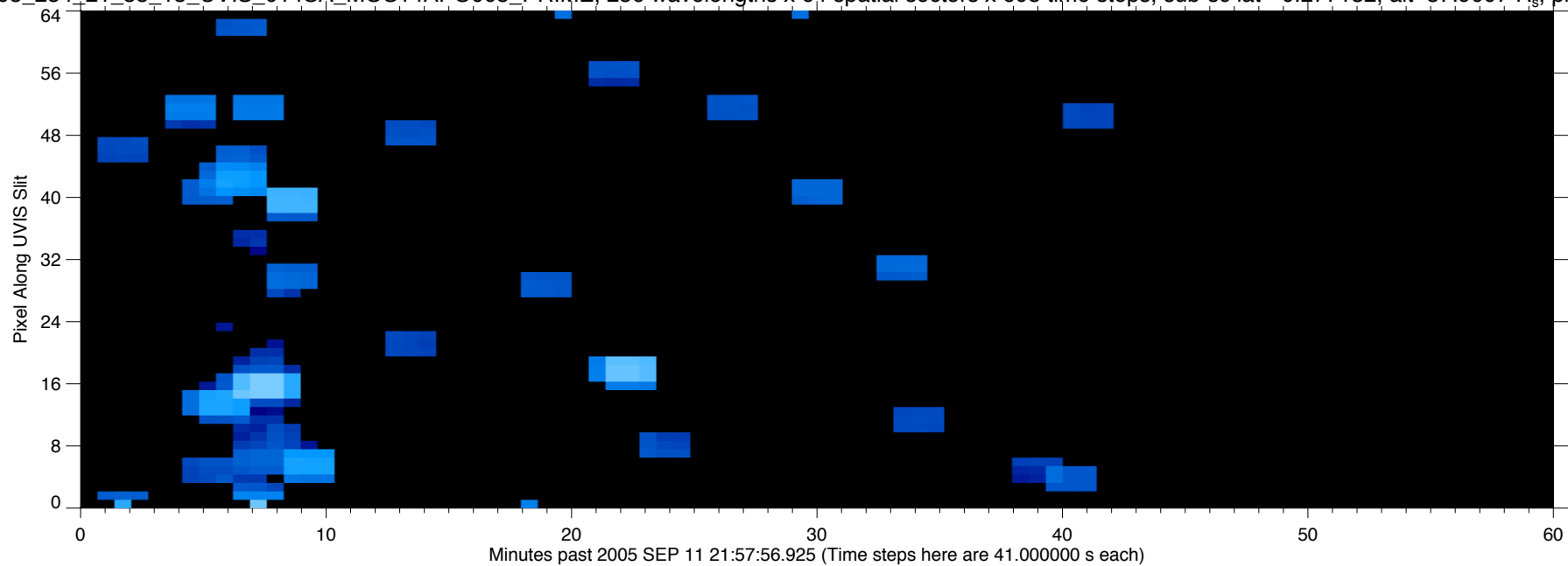
EUV2005\_254\_05\_39\_11\_UVIS\_014SA\_MOS14APO004\_PRIME, 256 wavelengths x 64 spatial sectors x 41 time steps, sub-sc lat=-0.270761, alt=36.4577 R<sub>s</sub>, phase=83.3692



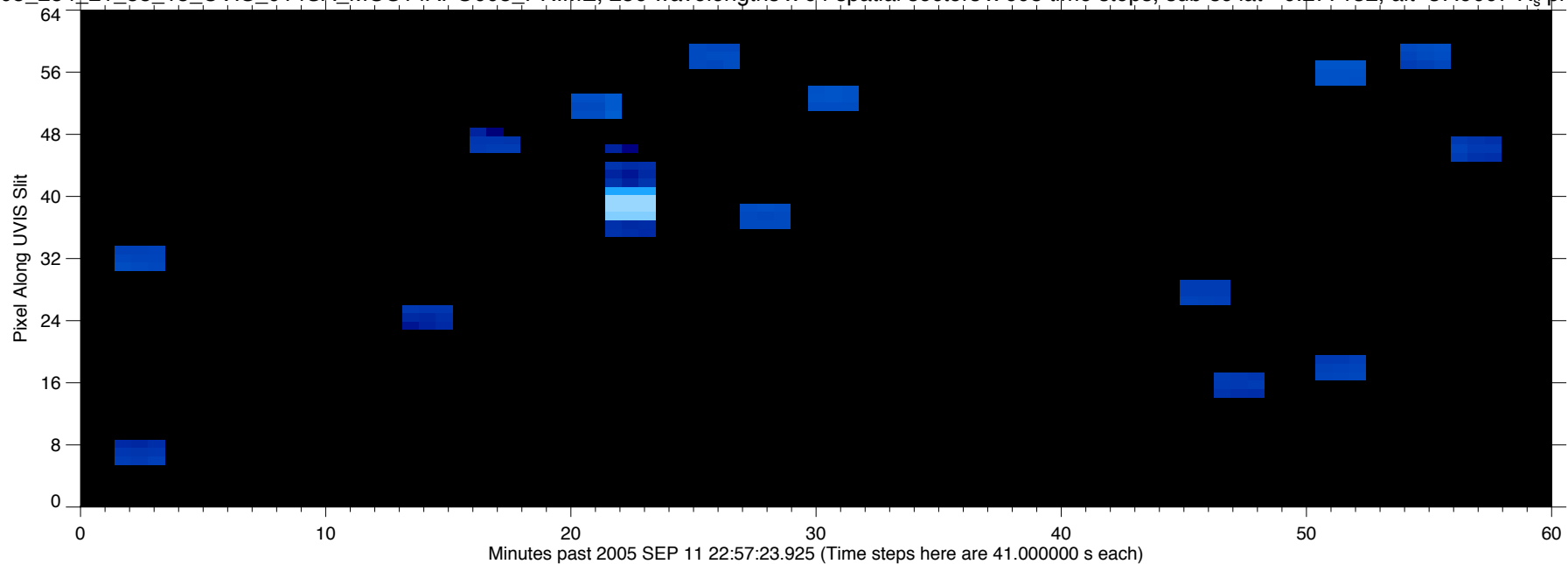
EUV2005\_254\_21\_58\_15\_UVIS\_014SA\_MOS14APO005\_PRIME, 256 wavelengths x 64 spatial sectors x 608 time steps, sub-sc lat=-0.277132, alt=37.9007 R<sub>s</sub> phase=81.2406



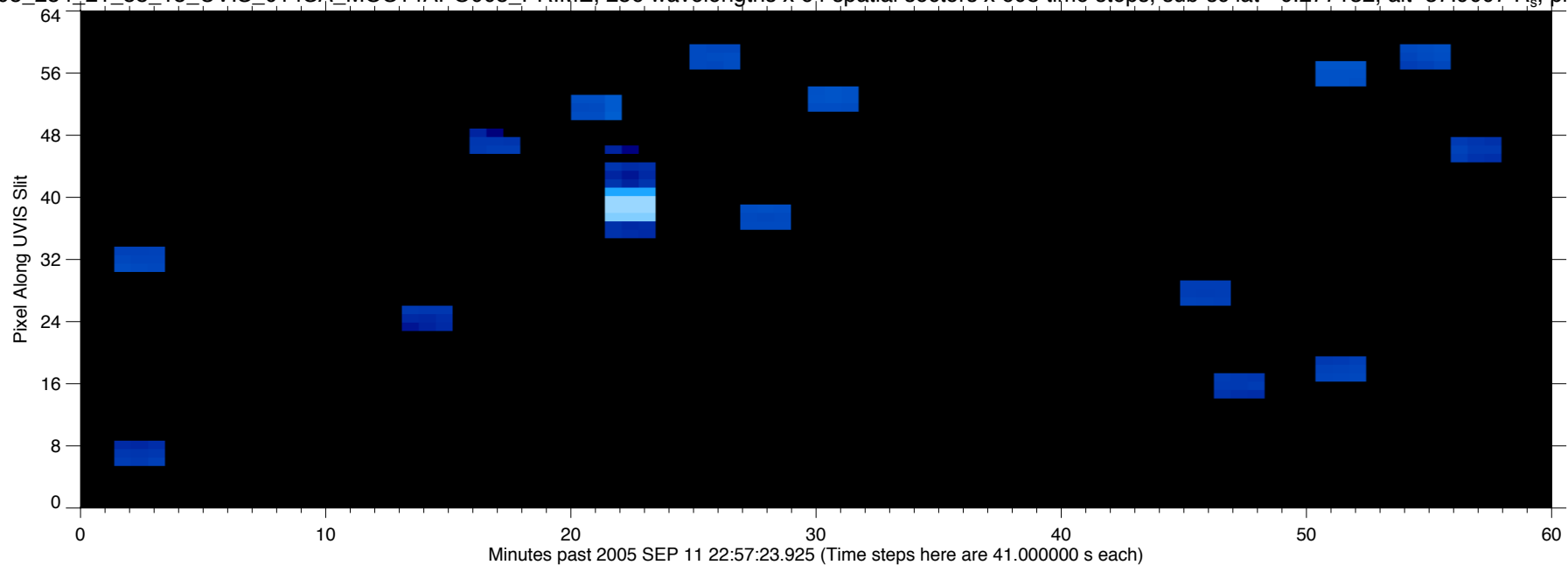
EUV2005\_254\_21\_58\_15\_UVIS\_014SA\_MOS14APO005\_PRIME, 256 wavelengths x 64 spatial sectors x 608 time steps, sub-sc lat=-0.277132, alt=37.9007 R<sub>s</sub> phase=81.2406



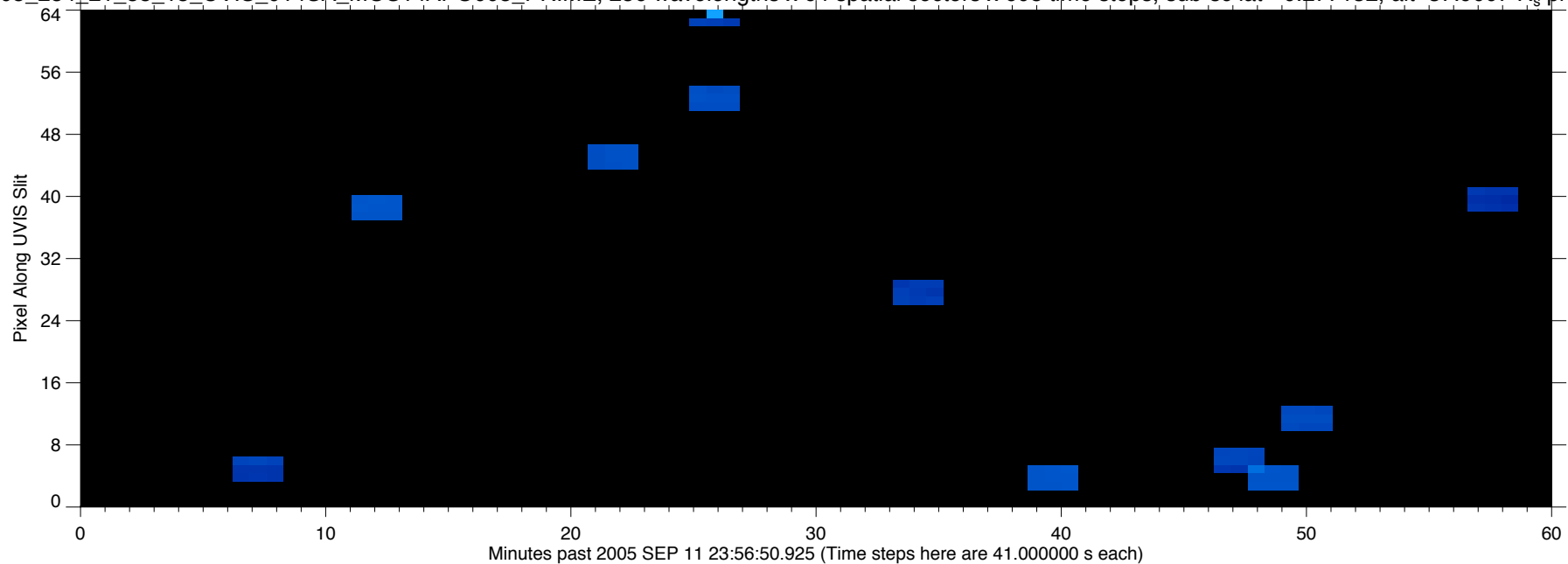
EUV2005\_254\_21\_58\_15\_UVIS\_014SA\_MOS14APO005\_PRIME, 256 wavelengths x 64 spatial sectors x 608 time steps, sub-sc lat=-0.277132, alt=37.9007 R<sub>s</sub> phase=81.2406



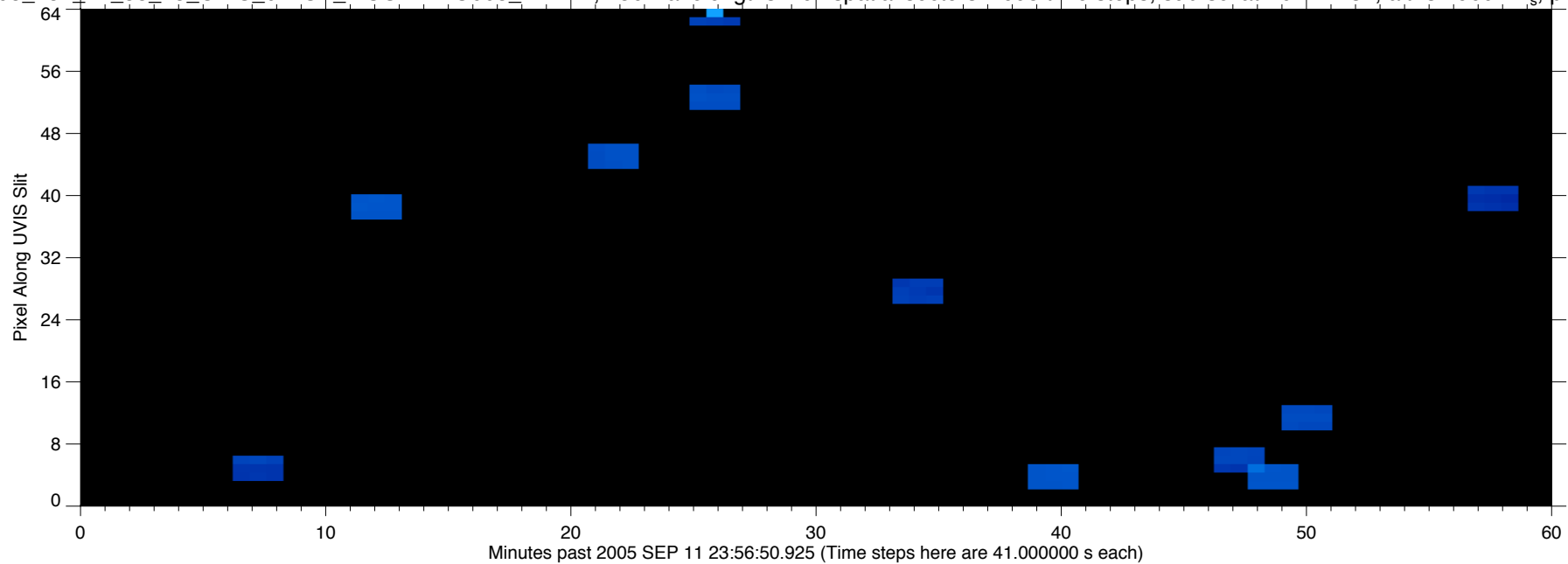
EUV2005\_254\_21\_58\_15\_UVIS\_014SA\_MOS14APO005\_PRIME, 256 wavelengths x 64 spatial sectors x 608 time steps, sub-sc lat=-0.277132, alt=37.9007 R<sub>s</sub> phase=81.2406



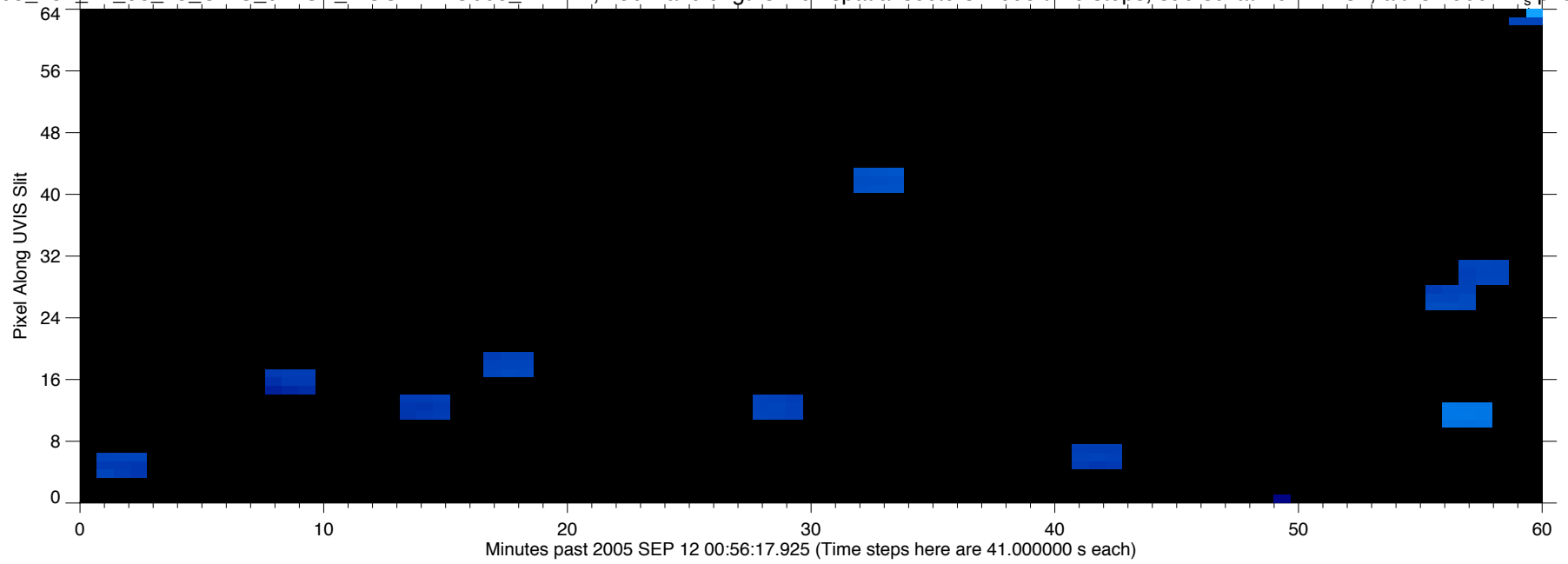
EUV2005\_254\_21\_58\_15\_UVIS\_014SA\_MOS14APO005\_PRIME, 256 wavelengths x 64 spatial sectors x 608 time steps, sub-sc lat=-0.277132, alt=37.9007 R<sub>s</sub> phase=81.2406



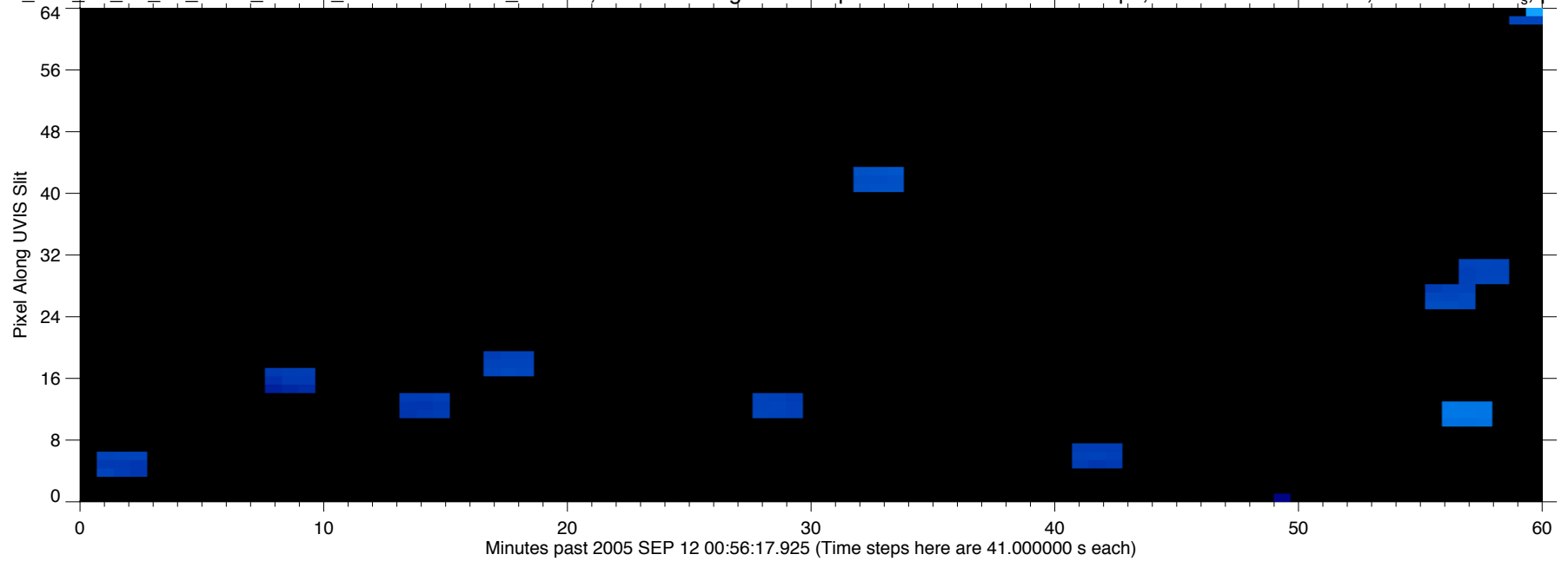
EUV2005\_254\_21\_58\_15\_UVIS\_014SA\_MOS14APO005\_PRIME, 256 wavelengths x 64 spatial sectors x 608 time steps, sub-sc lat=-0.277132, alt=37.9007 R<sub>s</sub> phase=81.2406



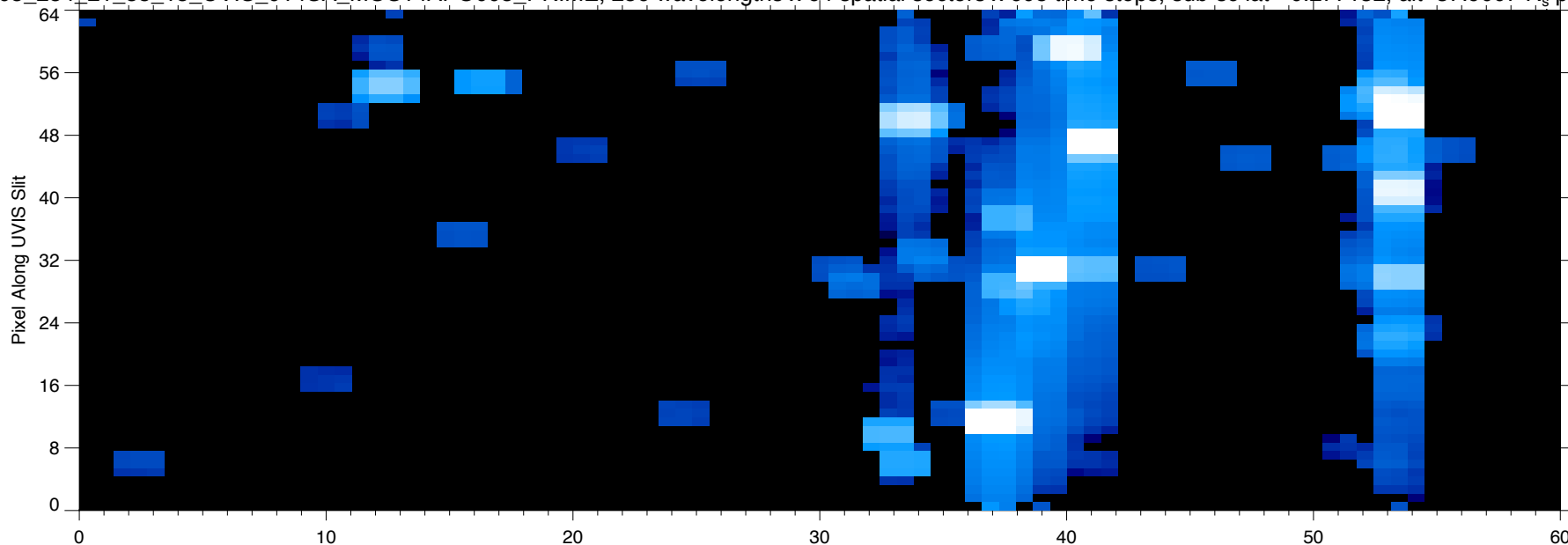
EUV2005\_254\_21\_58\_15\_UVIS\_014SA\_MOS14APO005\_PRIME, 256 wavelengths x 64 spatial sectors x 608 time steps, sub-sc lat=-0.277132, alt=37.9007 R<sub>s</sub>, phase=81.2406



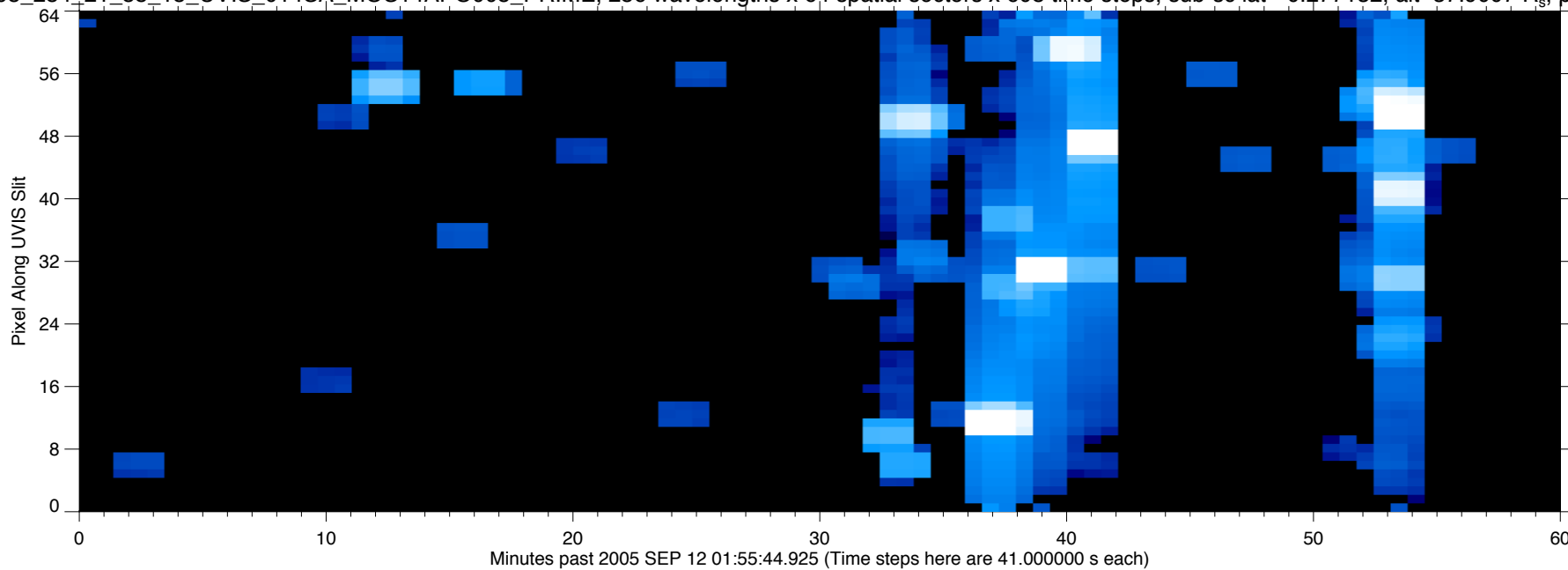
EUV2005\_254\_21\_58\_15\_UVIS\_014SA\_MOS14APO005\_PRIME, 256 wavelengths x 64 spatial sectors x 608 time steps, sub-sc lat=-0.277132, alt=37.9007 R<sub>s</sub>, phase=81.2406



EUV2005\_254\_21\_58\_15\_UVIS\_014SA\_MOS14APO005\_PRIME, 256 wavelengths x 64 spatial sectors x 608 time steps, sub-sc lat=-0.277132, alt=37.9007 R<sub>s</sub> phase=81.2406

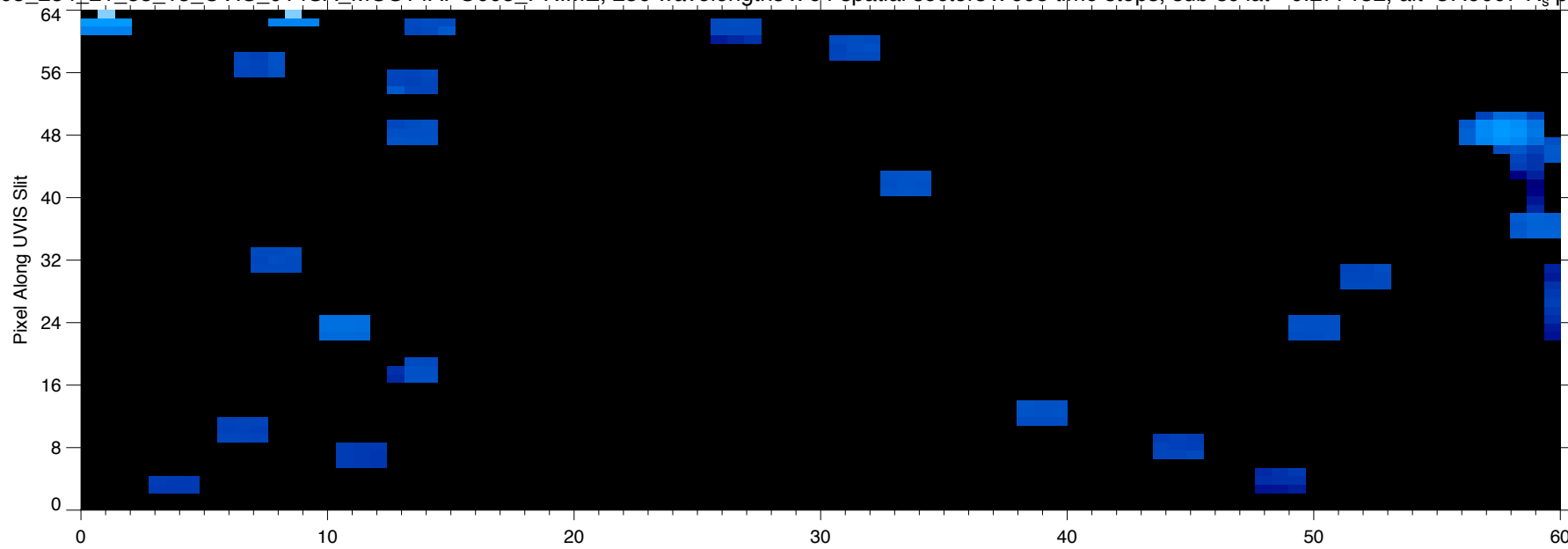


EUV2005\_254\_21\_58\_15\_UVIS\_014SA\_MOS14APO005\_PRIME, 256 wavelengths x 64 spatial sectors x 608 time steps, sub-sc lat=-0.277132, alt=37.9007 R<sub>s</sub> phase=81.2406

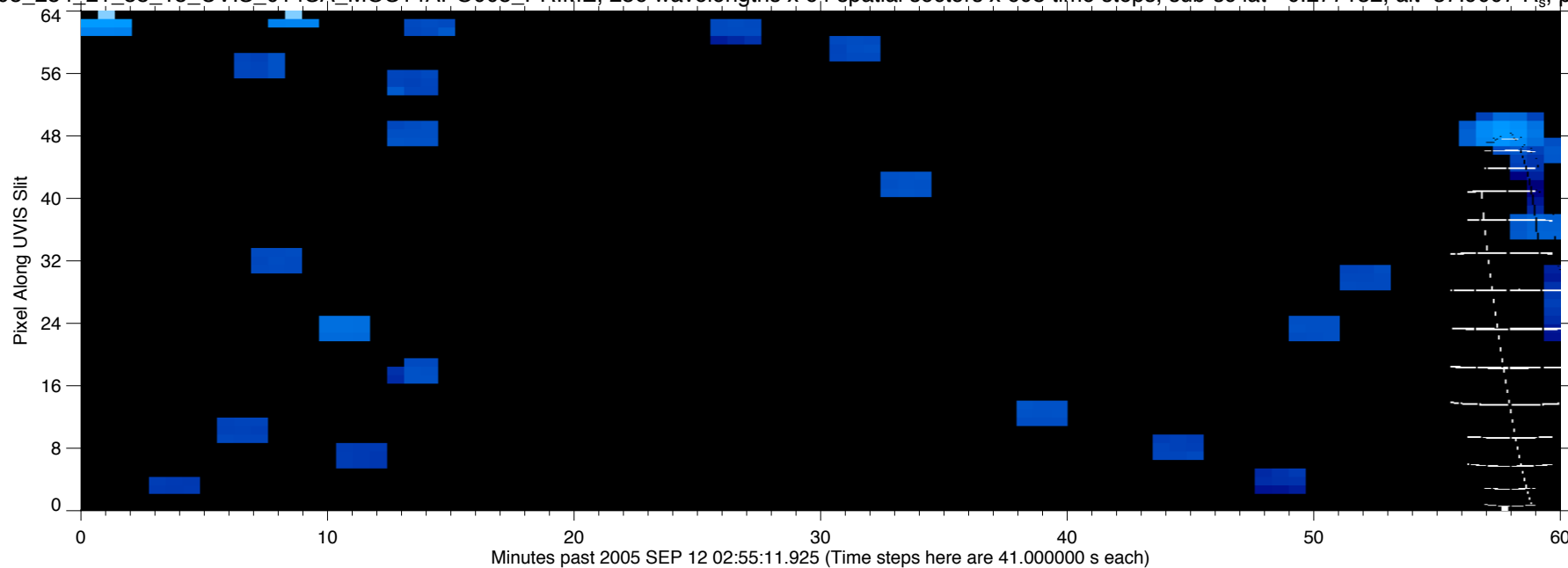




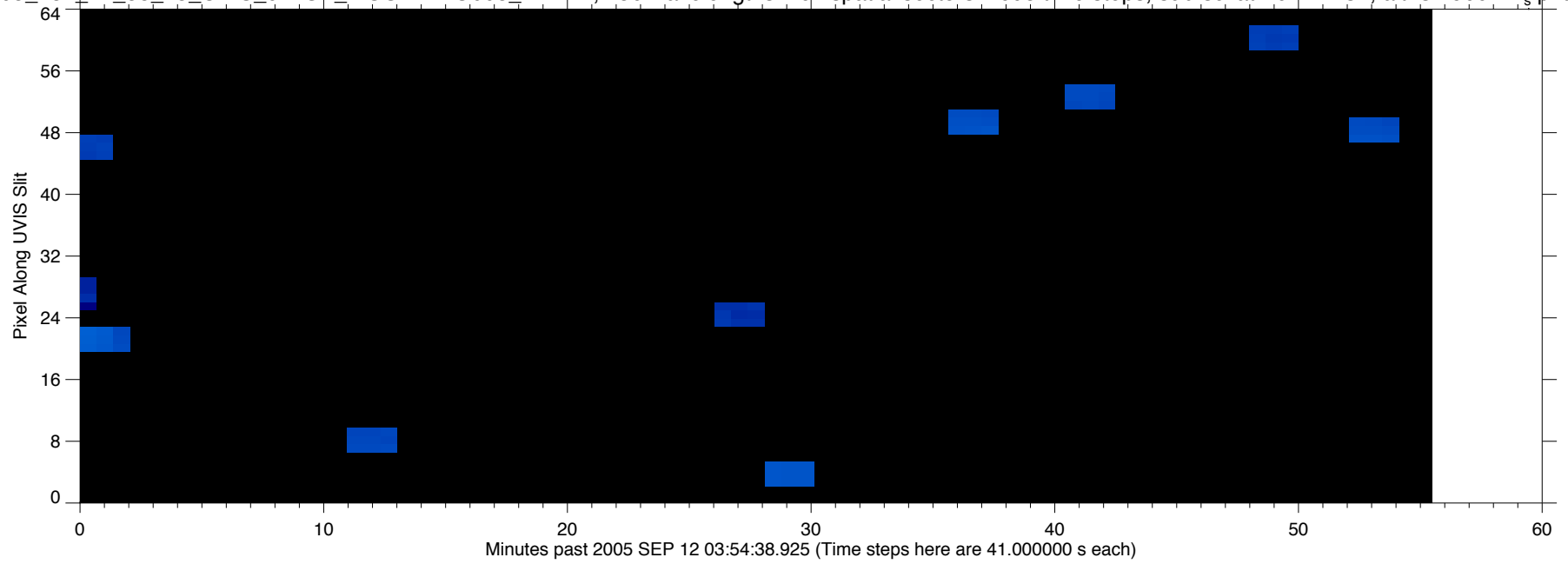
EUV2005\_254\_21\_58\_15\_UVIS\_014SA\_MOS14APO005\_PRIME, 256 wavelengths x 64 spatial sectors x 608 time steps, sub-sc lat=-0.277132, alt=37.9007 R<sub>s</sub> phase=81.2406



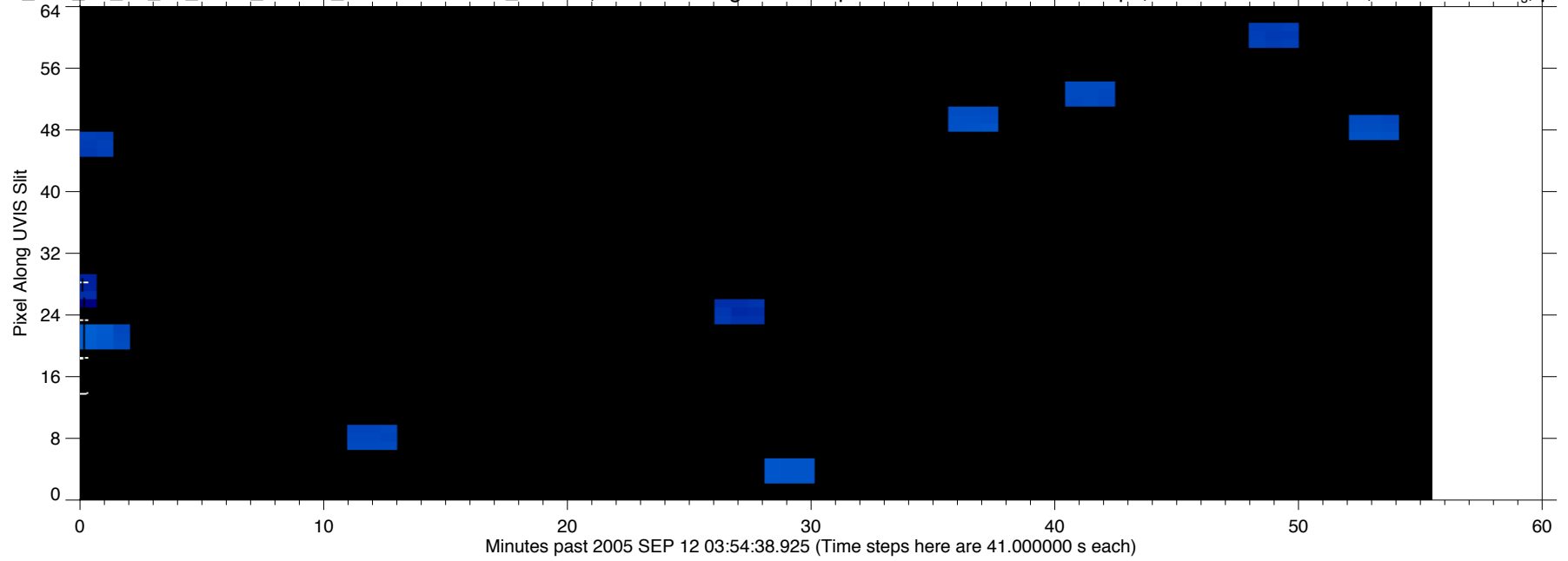
EUV2005\_254\_21\_58\_15\_UVIS\_014SA\_MOS14APO005\_PRIME, 256 wavelengths x 64 spatial sectors x 608 time steps, sub-sc lat=-0.277132, alt=37.9007 R<sub>s</sub> phase=81.2406



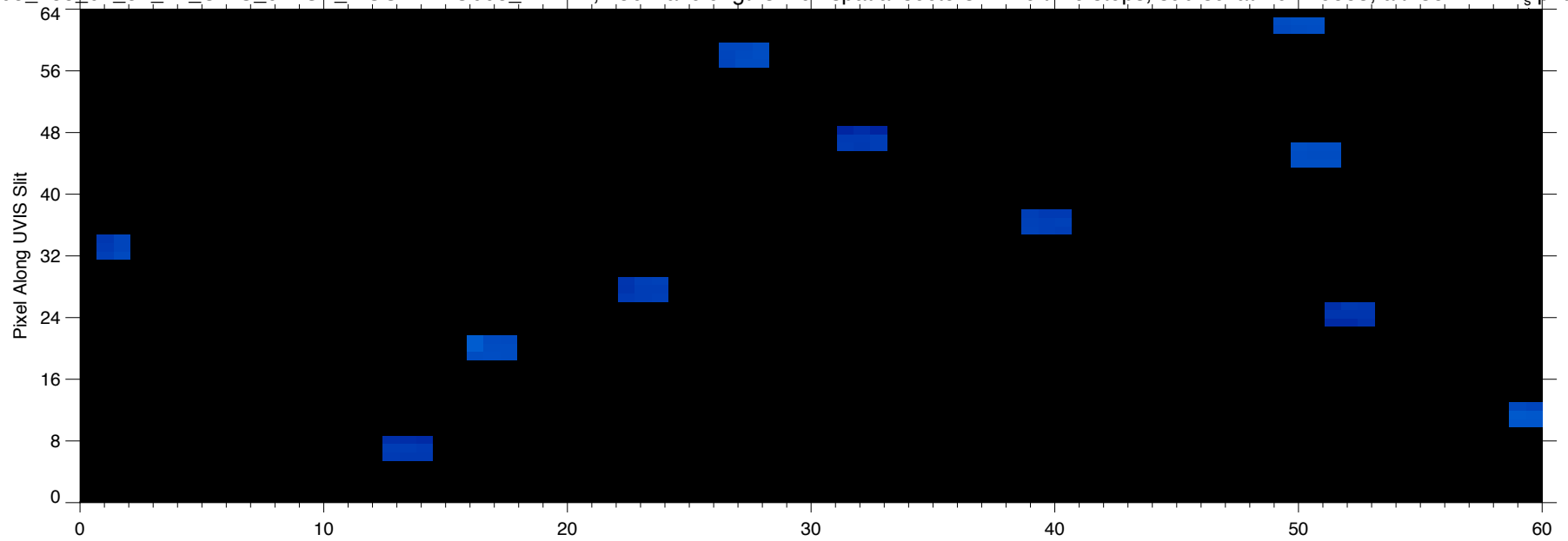
EUV2005\_254\_21\_58\_15\_UVIS\_014SA\_MOS14APO005\_PRIME, 256 wavelengths x 64 spatial sectors x 608 time steps, sub-sc lat=-0.277132, alt=37.9007 R<sub>s</sub> phase=81.2406



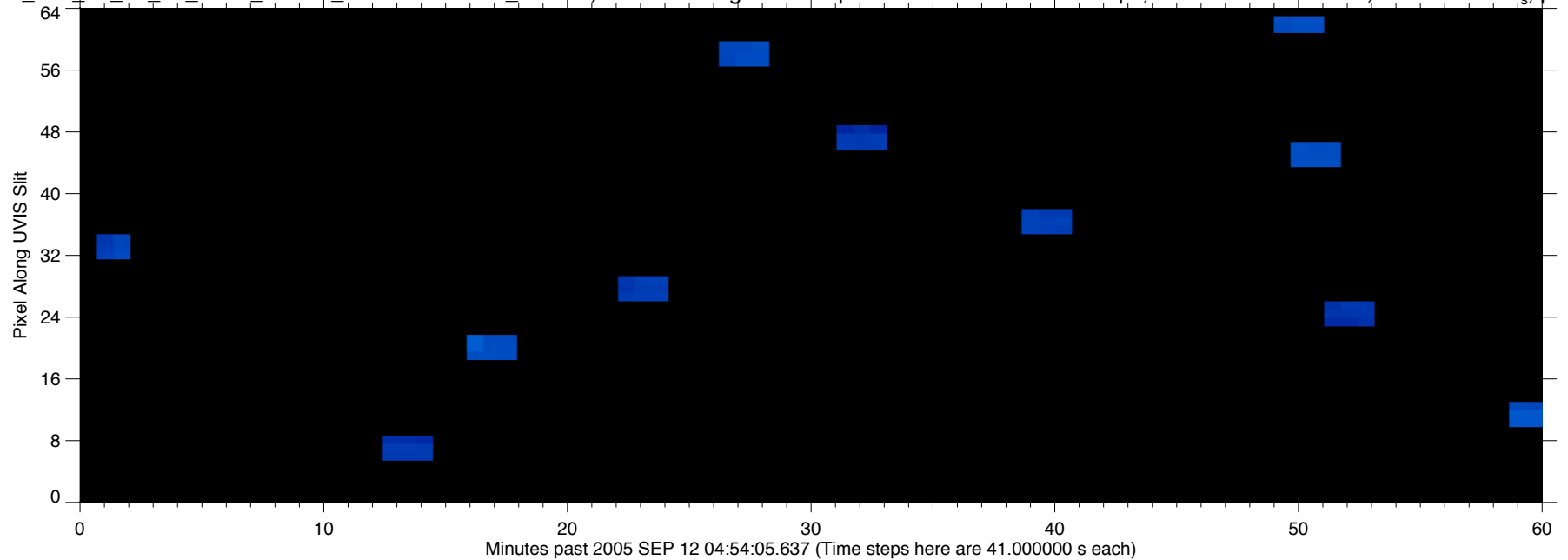
EUV2005\_254\_21\_58\_15\_UVIS\_014SA\_MOS14APO005\_PRIME, 256 wavelengths x 64 spatial sectors x 608 time steps, sub-sc lat=-0.277132, alt=37.9007 R<sub>s</sub> phase=81.2406



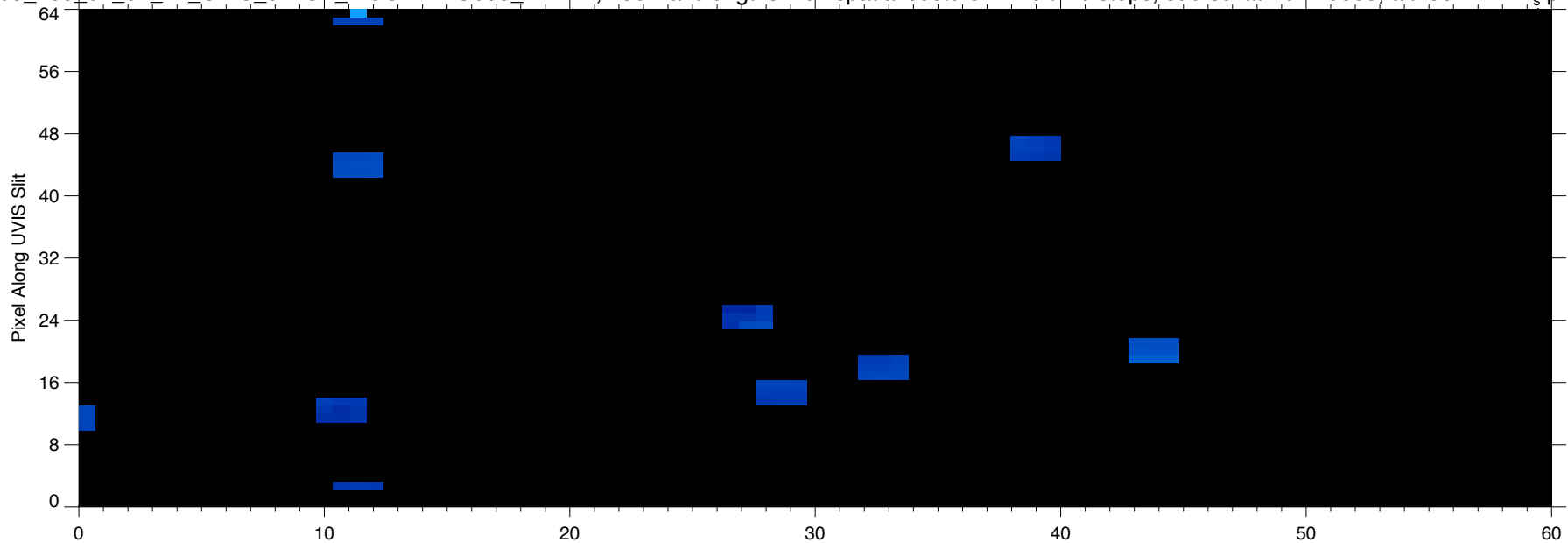
EUV2005\_255\_04\_54\_24\_UVIS\_014SA\_MOS14APO005\_PRIME, 256 wavelengths x 64 spatial sectors x 426 time steps, sub-sc lat=-0.279583, alt=38.4112 R<sub>s</sub> phase=80.3807



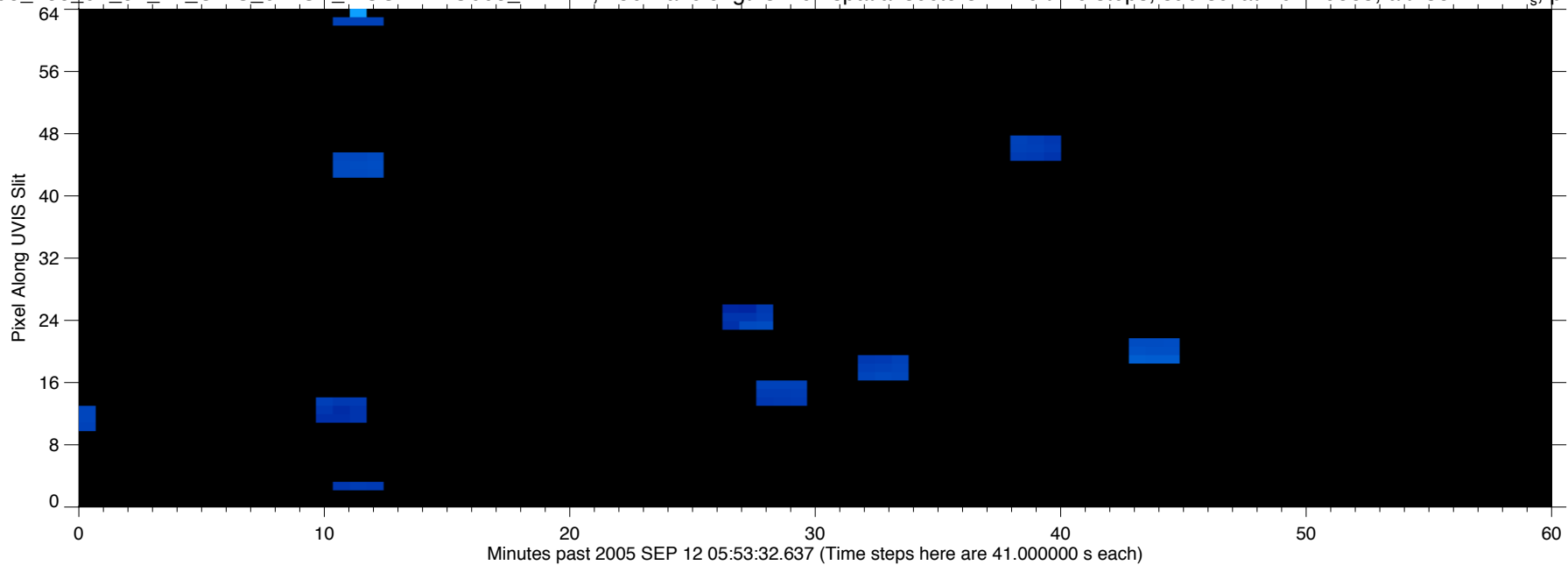
EUV2005\_255\_04\_54\_24\_UVIS\_014SA\_MOS14APO005\_PRIME, 256 wavelengths x 64 spatial sectors x 426 time steps, sub-sc lat=-0.279583, alt=38.4112 R<sub>s</sub> phase=80.3807



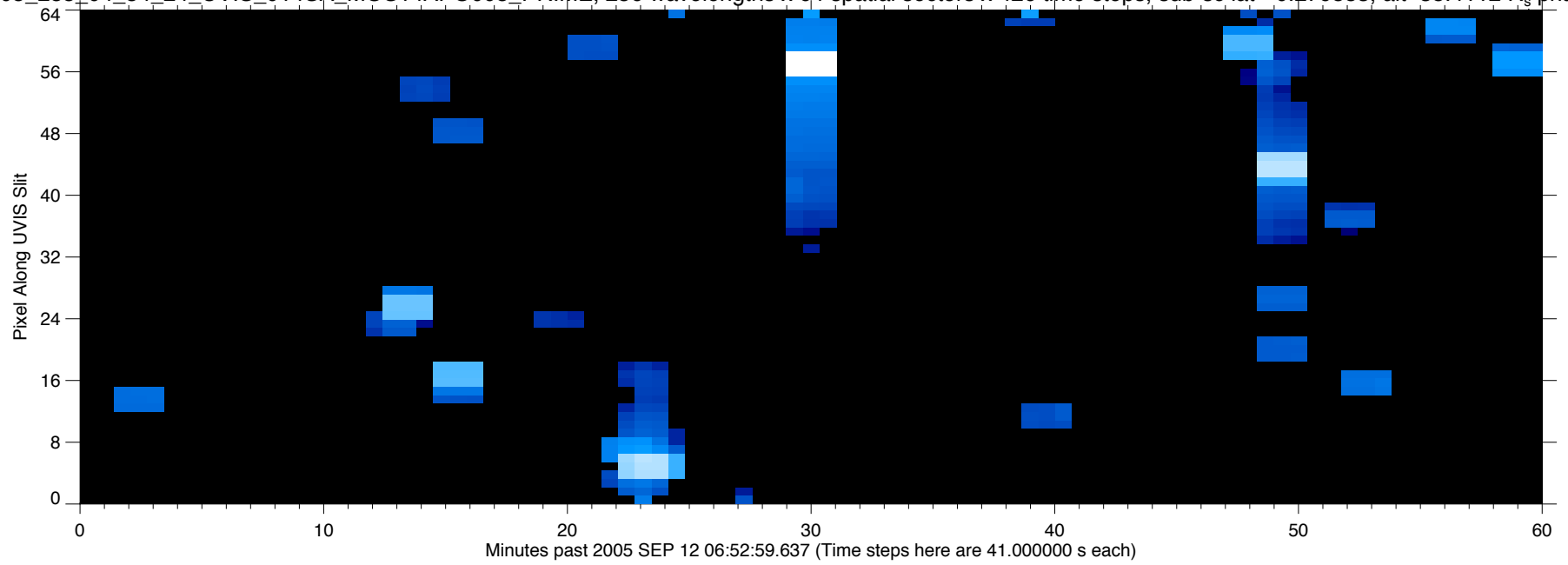
EUV2005\_255\_04\_54\_24\_UVIS\_014SA\_MOS14APO005\_PRIME, 256 wavelengths x 64 spatial sectors x 426 time steps, sub-sc lat=-0.279583, alt=38.4112 R<sub>s</sub> phase=80.3807



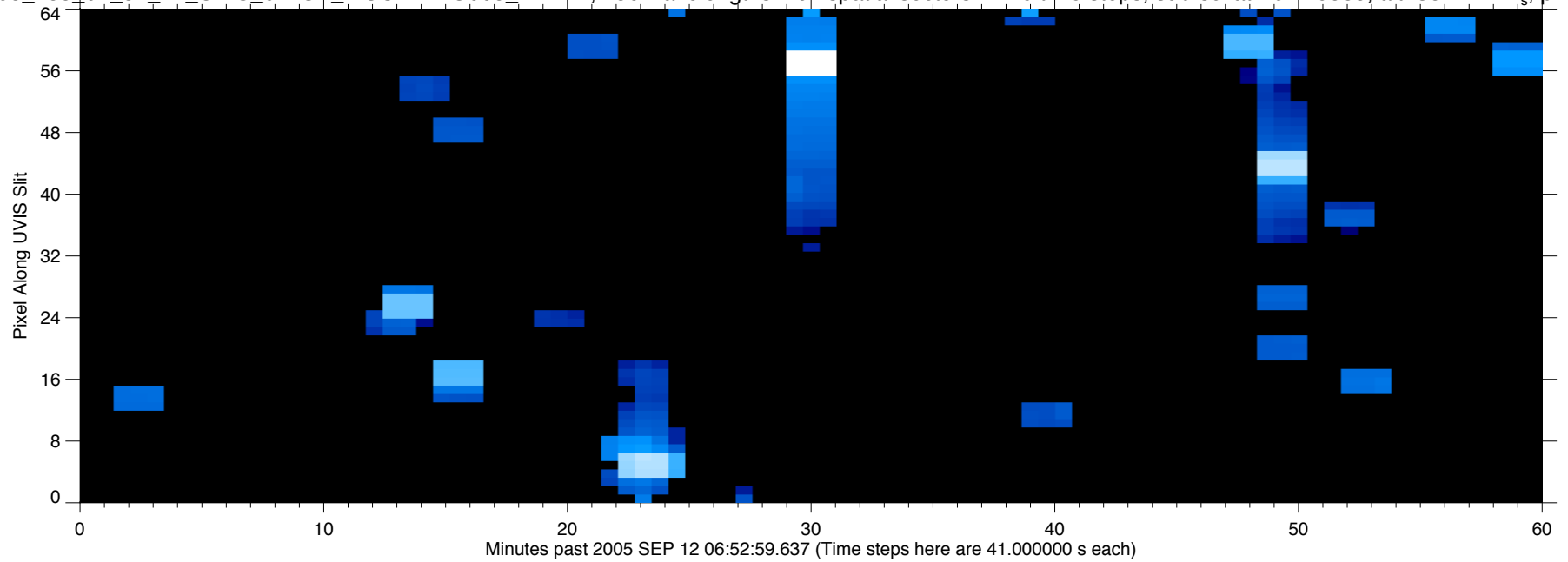
EUV2005\_255\_04\_54\_24\_UVIS\_014SA\_MOS14APO005\_PRIME, 256 wavelengths x 64 spatial sectors x 426 time steps, sub-sc lat=-0.279583, alt=38.4112 R<sub>s</sub> phase=80.3807



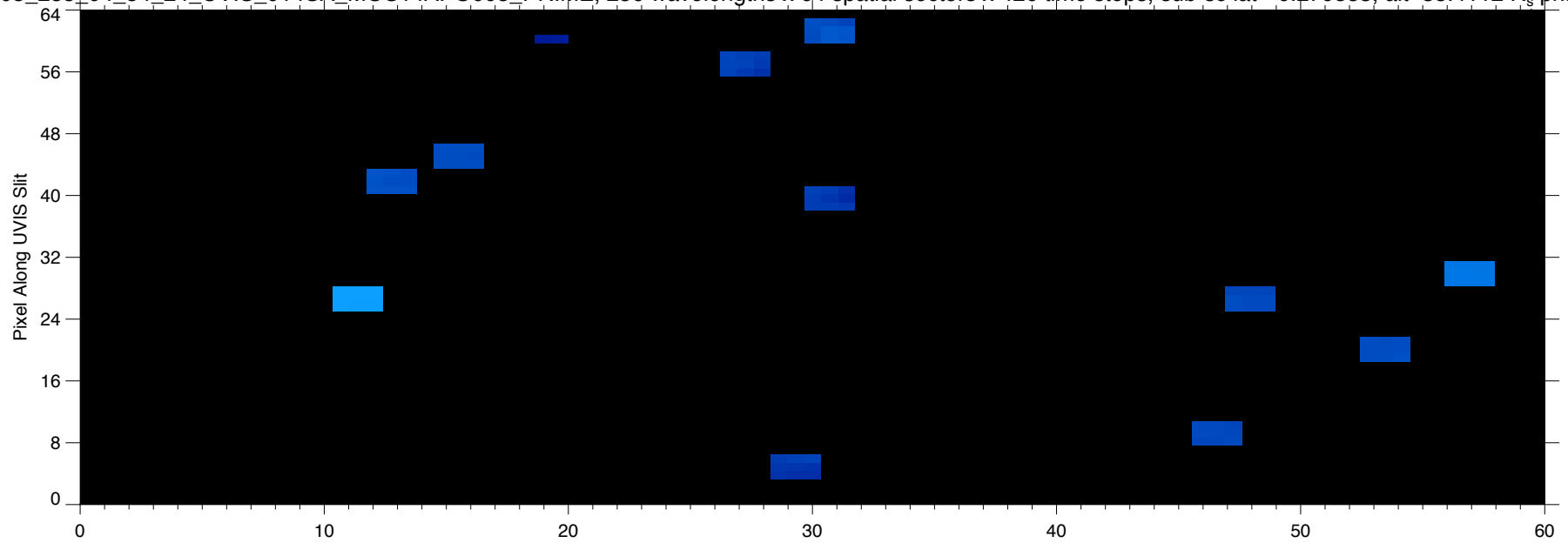
EUV2005\_255\_04\_54\_24\_UVIS\_014SA\_MOS14APO005\_PRIME, 256 wavelengths x 64 spatial sectors x 426 time steps, sub-sc lat=-0.279583, alt=38.4112 R<sub>s</sub> phase=80.3807



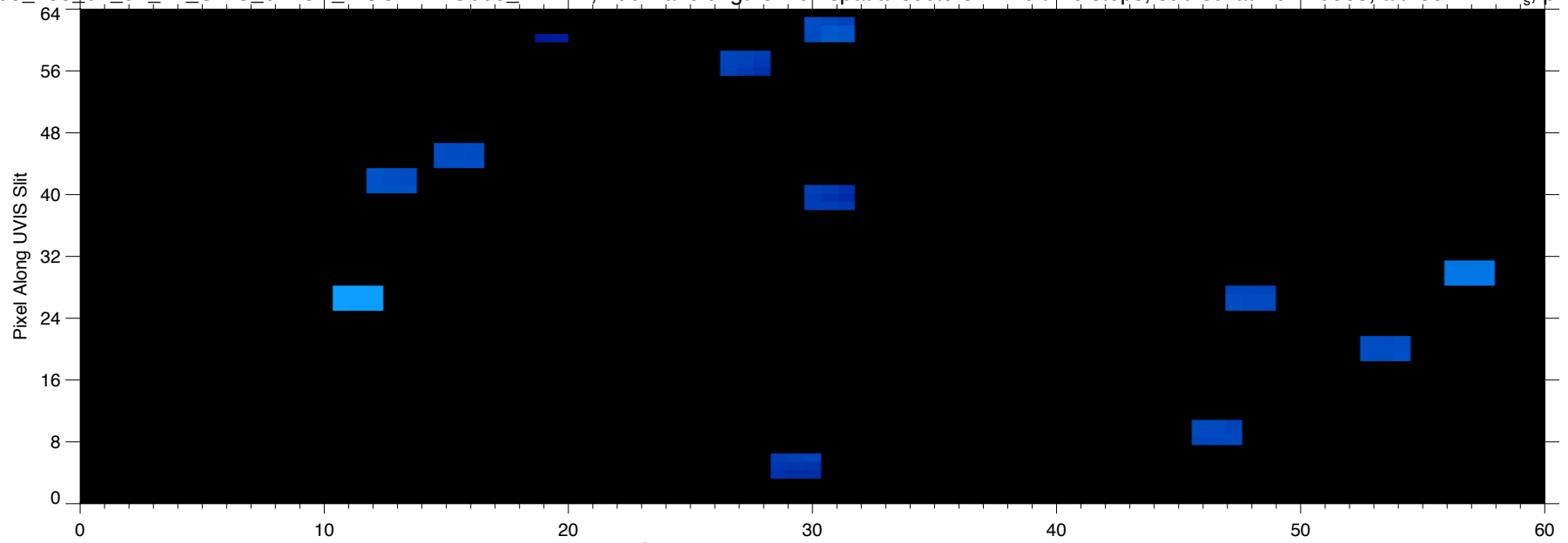
EUV2005\_255\_04\_54\_24\_UVIS\_014SA\_MOS14APO005\_PRIME, 256 wavelengths x 64 spatial sectors x 426 time steps, sub-sc lat=-0.279583, alt=38.4112 R<sub>s</sub> phase=80.3807



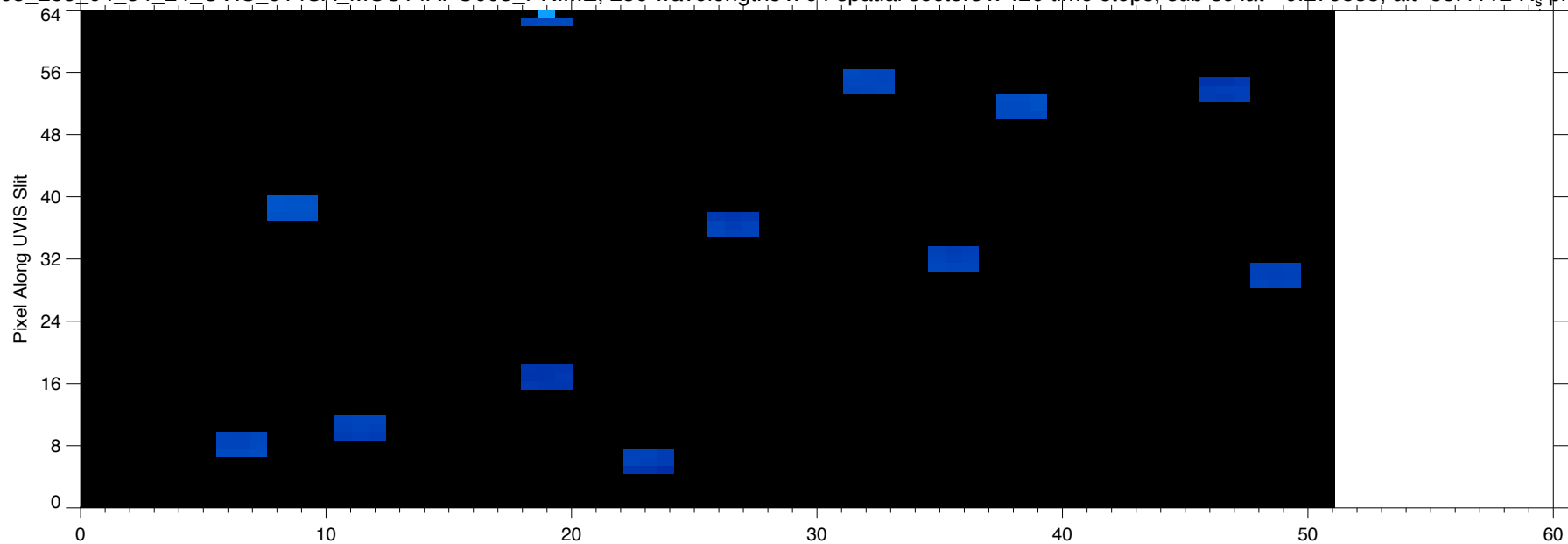
EUV2005\_255\_04\_54\_24\_UVIS\_014SA\_MOS14APO005\_PRIME, 256 wavelengths x 64 spatial sectors x 426 time steps, sub-sc lat=-0.279583, alt=38.4112 R<sub>s</sub> phase=80.3807



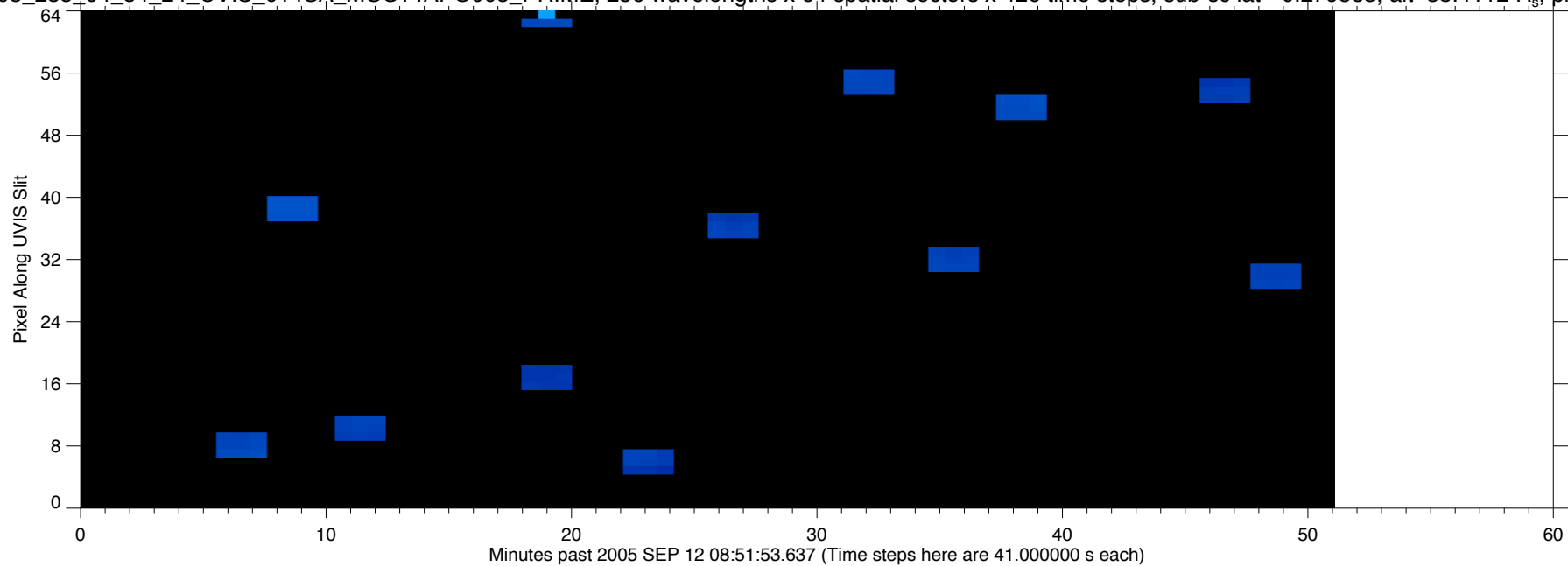
EUV2005\_255\_04\_54\_24\_UVIS\_014SA\_MOS14APO005\_PRIME, 256 wavelengths x 64 spatial sectors x 426 time steps, sub-sc lat=-0.279583, alt=38.4112 R<sub>s</sub> phase=80.3807



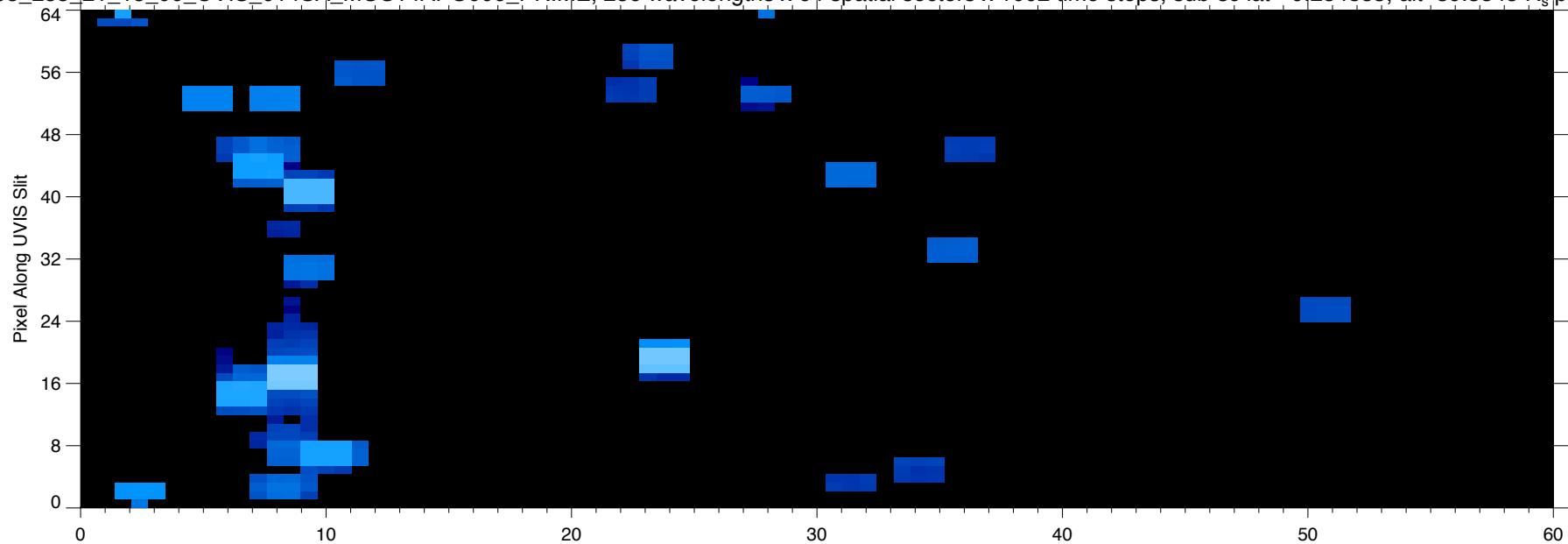
EUV2005\_255\_04\_54\_24\_UVIS\_014SA\_MOS14APO005\_PRIME, 256 wavelengths x 64 spatial sectors x 426 time steps, sub-sc lat=-0.279583, alt=38.4112 R<sub>s</sub> phase=80.3807



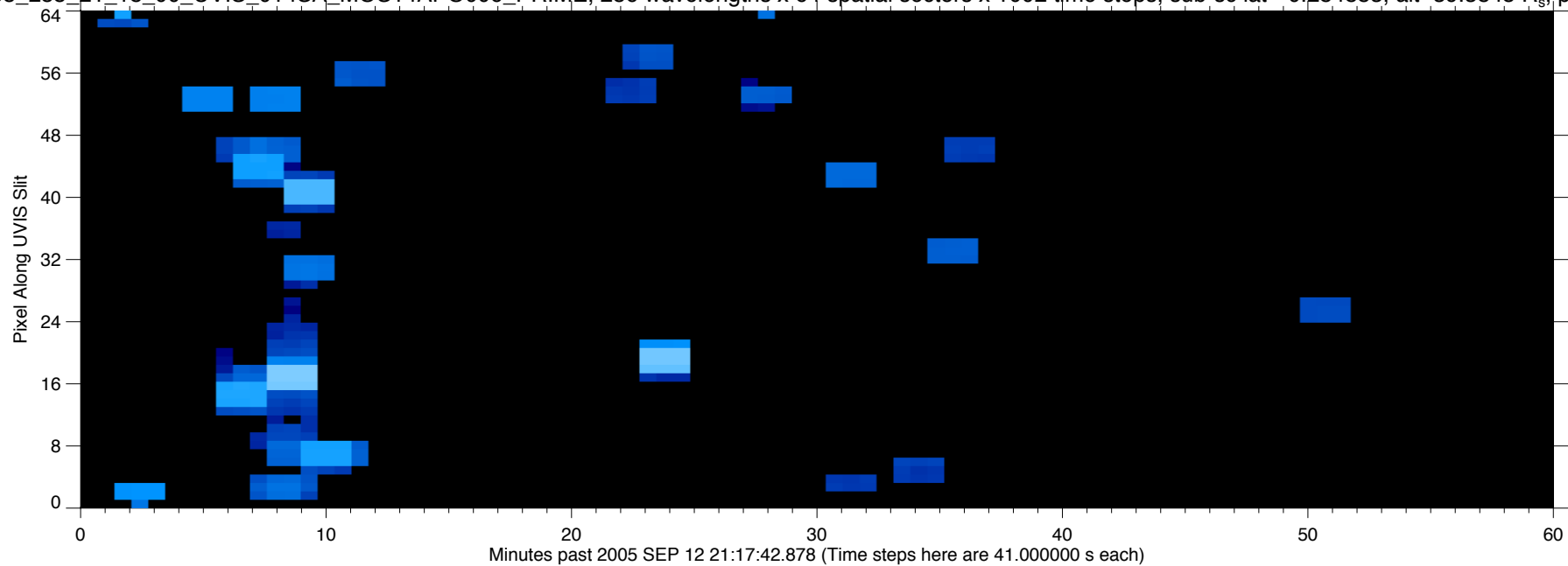
EUV2005\_255\_04\_54\_24\_UVIS\_014SA\_MOS14APO005\_PRIME, 256 wavelengths x 64 spatial sectors x 426 time steps, sub-sc lat=-0.279583, alt=38.4112 R<sub>s</sub> phase=80.3807



EUV2005\_255\_21\_18\_00\_UVIS\_014SA\_MOS14APO006\_PRIME, 256 wavelengths x 64 spatial sectors x 1002 time steps, sub-sc lat=-0.284883, alt=39.3845 R<sub>s</sub>, phase=78.4270

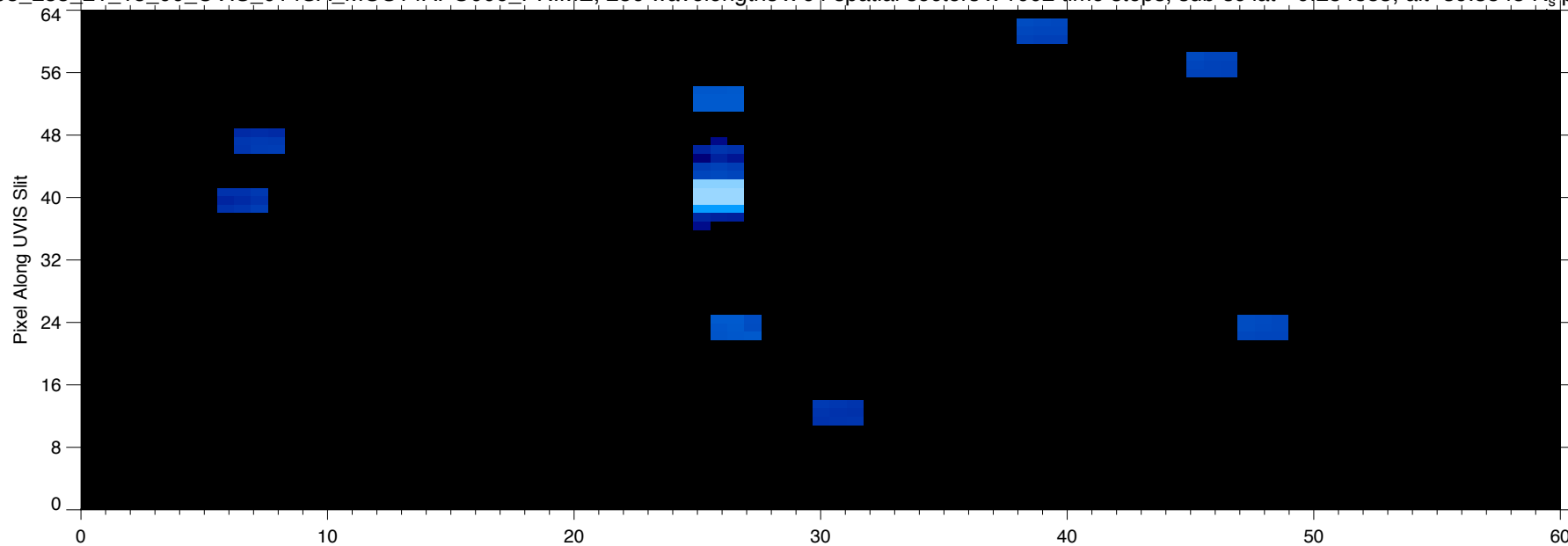


EUV2005\_255\_21\_18\_00\_UVIS\_014SA\_MOS14APO006\_PRIME, 256 wavelengths x 64 spatial sectors x 1002 time steps, sub-sc lat=-0.284883, alt=39.3845 R<sub>s</sub>, phase=78.4270

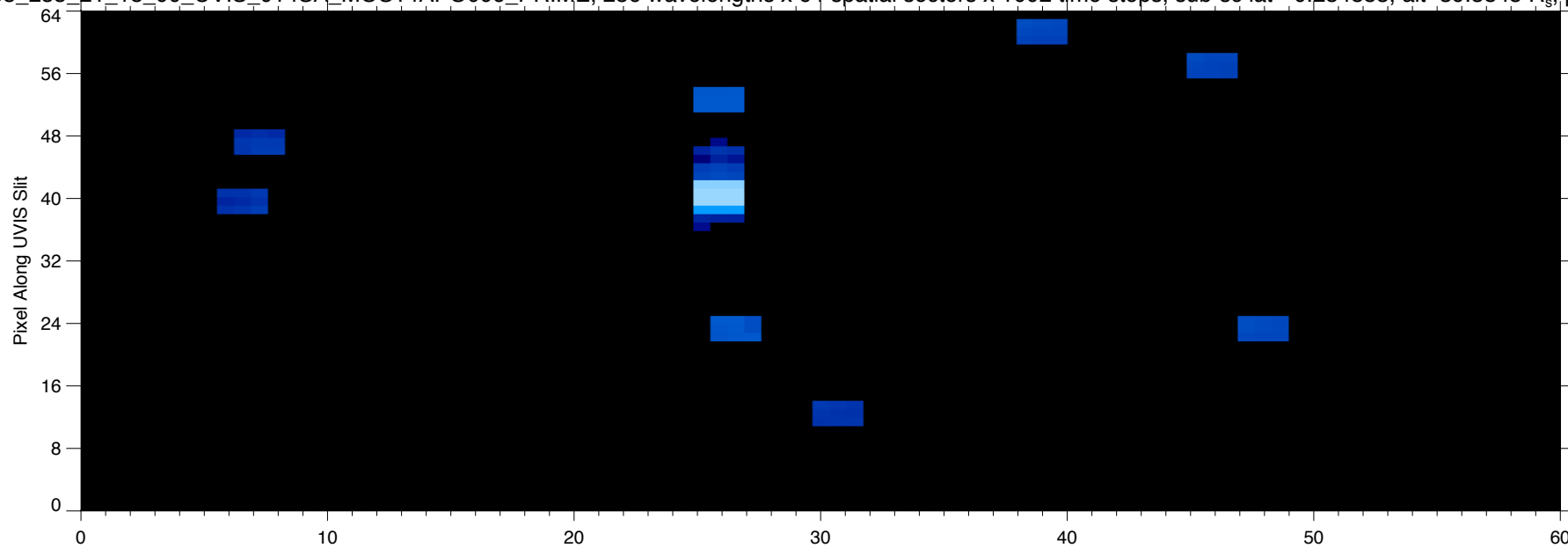




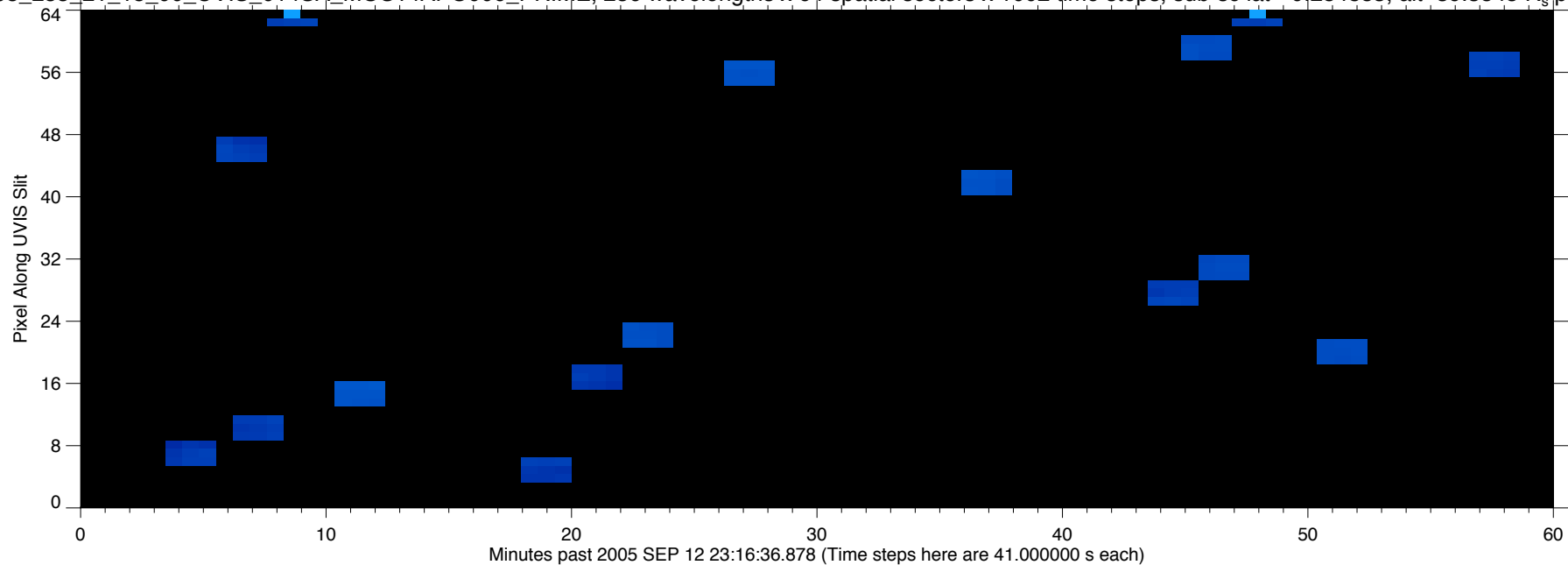
EUV2005\_255\_21\_18\_00\_UVIS\_014SA\_MOS14APO006\_PRIME, 256 wavelengths x 64 spatial sectors x 1002 time steps, sub-sc lat=-0.284883, alt=39.3845 R<sub>s</sub>, phase=78.4270



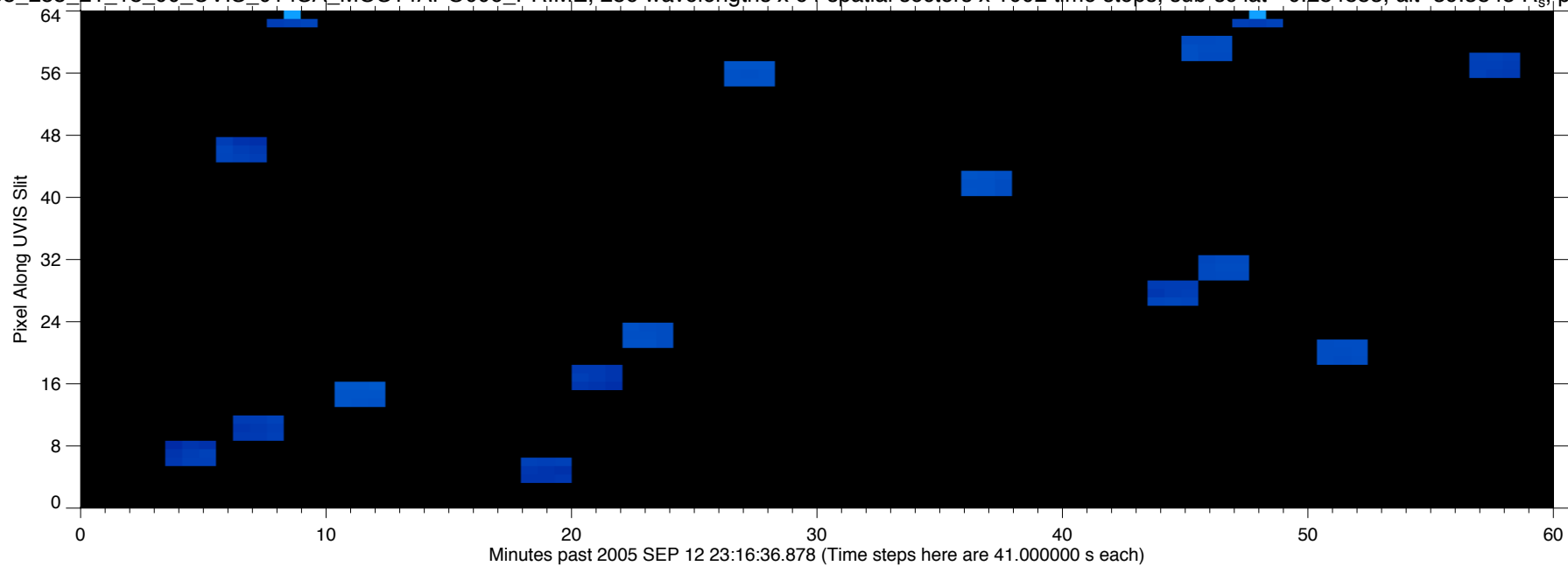
EUV2005\_255\_21\_18\_00\_UVIS\_014SA\_MOS14APO006\_PRIME, 256 wavelengths x 64 spatial sectors x 1002 time steps, sub-sc lat=-0.284883, alt=39.3845 R<sub>s</sub>, phase=78.4270



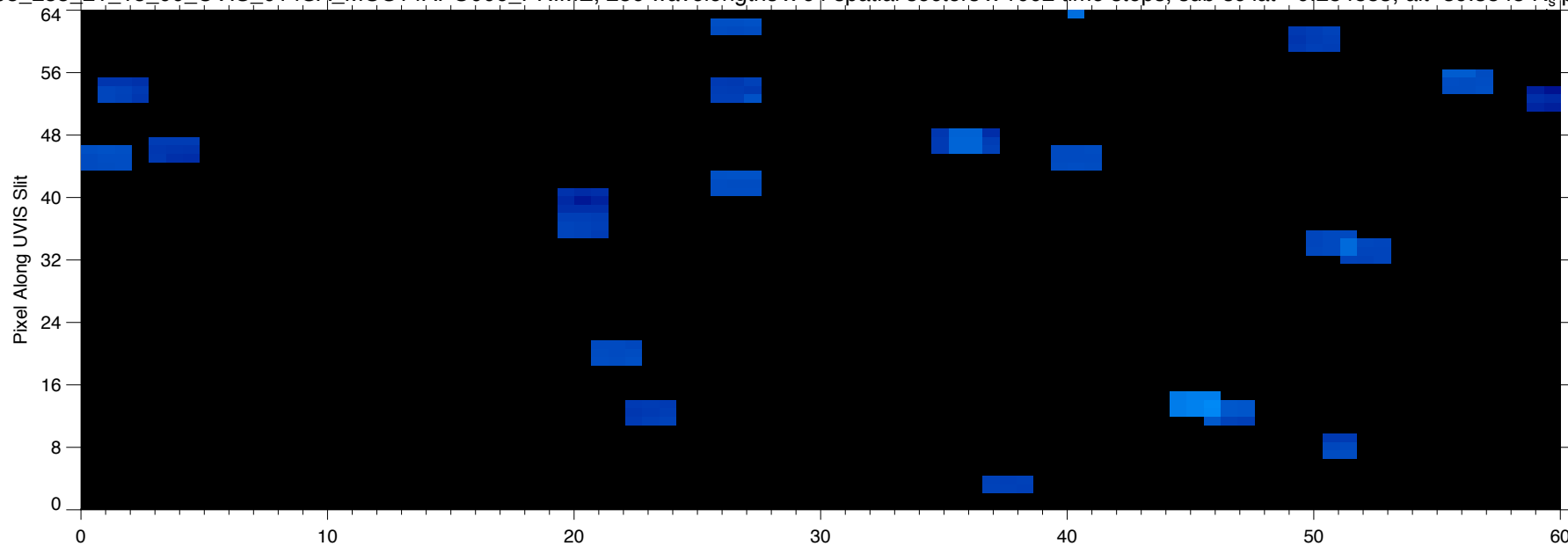
EUV2005\_255\_21\_18\_00\_UVIS\_014SA\_MOS14APO006\_PRIME, 256 wavelengths x 64 spatial sectors x 1002 time steps, sub-sc lat=-0.284883, alt=39.3845 R<sub>s</sub>, phase=78.4270



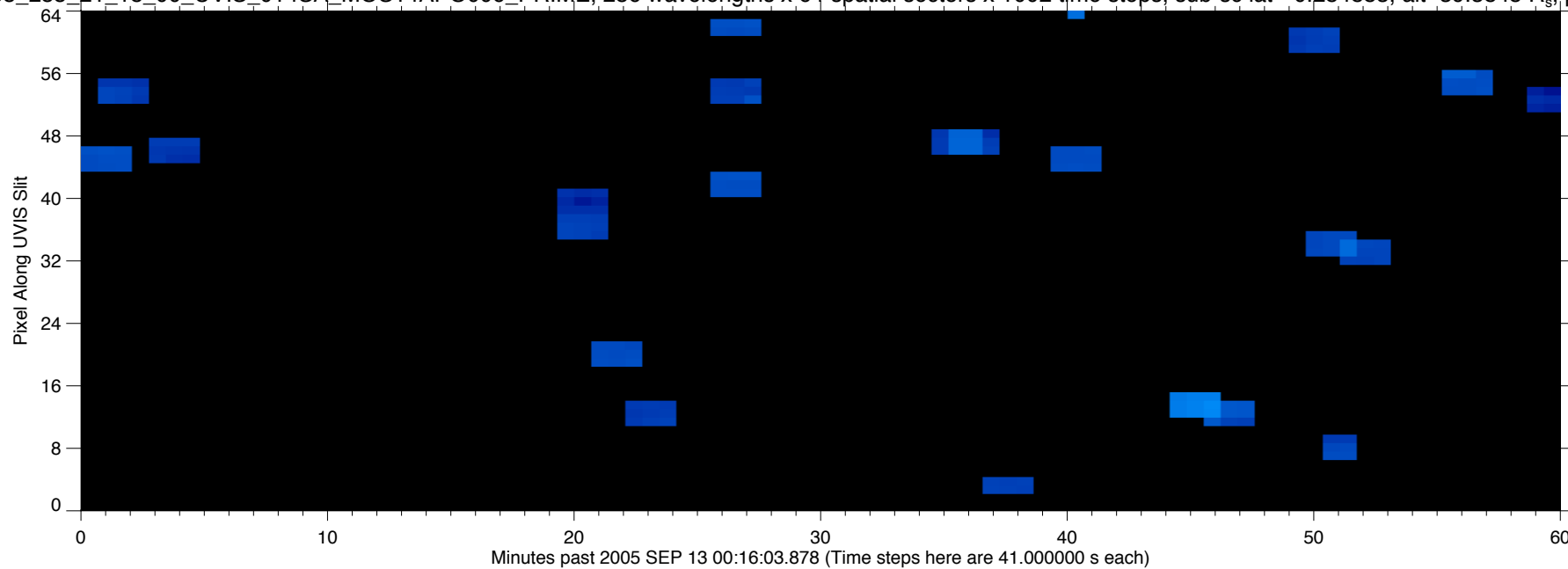
EUV2005\_255\_21\_18\_00\_UVIS\_014SA\_MOS14APO006\_PRIME, 256 wavelengths x 64 spatial sectors x 1002 time steps, sub-sc lat=-0.284883, alt=39.3845 R<sub>s</sub>, phase=78.4270



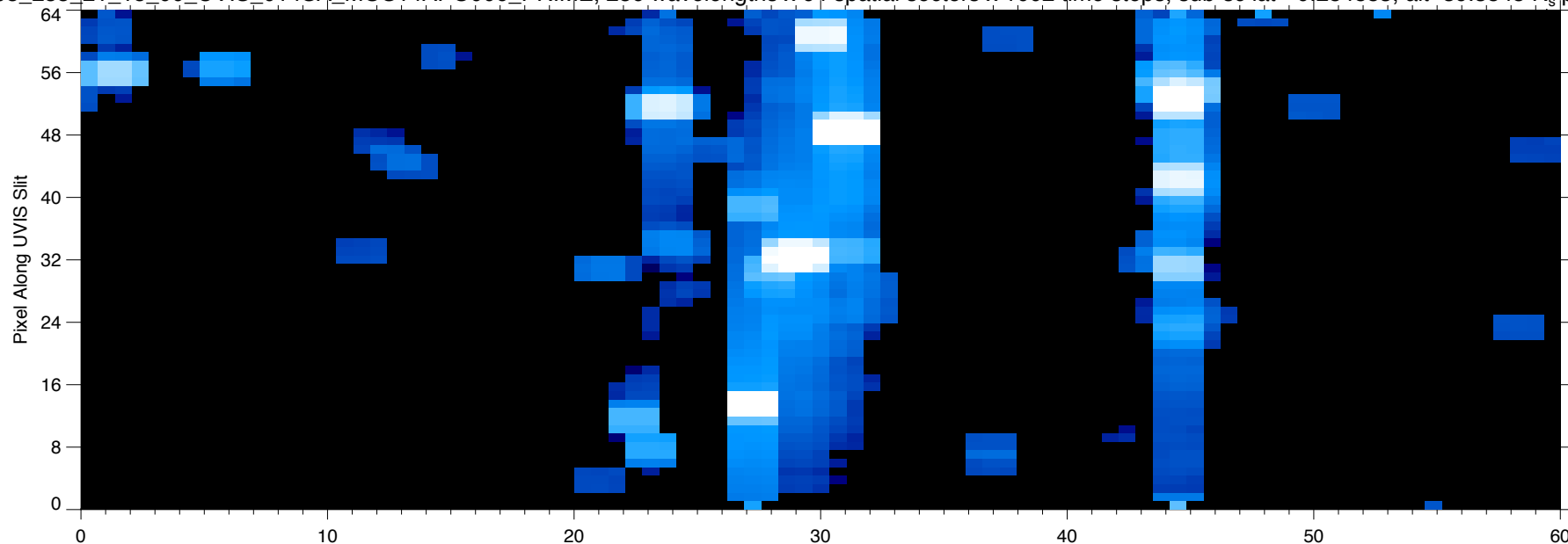
EUV2005\_255\_21\_18\_00\_UVIS\_014SA\_MOS14APO006\_PRIME, 256 wavelengths x 64 spatial sectors x 1002 time steps, sub-sc lat=-0.284883, alt=39.3845 R<sub>s</sub>, phase=78.4270



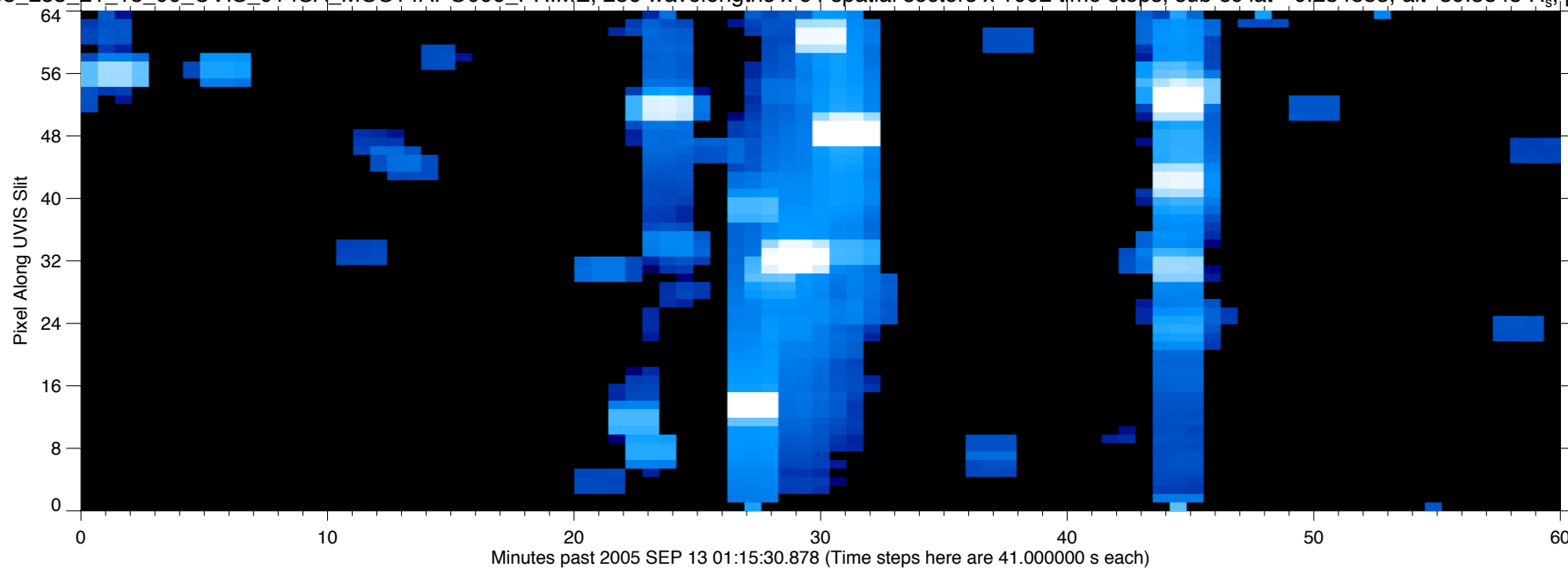
EUV2005\_255\_21\_18\_00\_UVIS\_014SA\_MOS14APO006\_PRIME, 256 wavelengths x 64 spatial sectors x 1002 time steps, sub-sc lat=-0.284883, alt=39.3845 R<sub>s</sub>, phase=78.4270



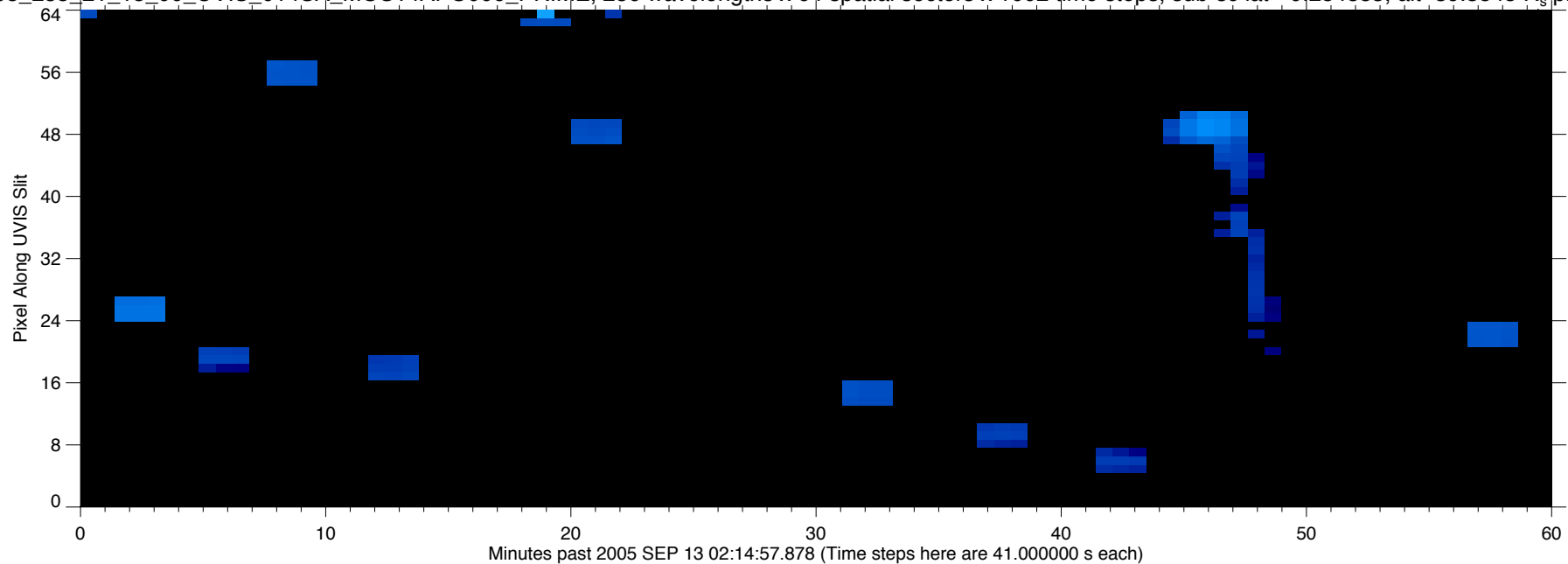
EUV2005\_255\_21\_18\_00\_UVIS\_014SA\_MOS14APO006\_PRIME, 256 wavelengths x 64 spatial sectors x 1002 time steps, sub-sc lat=-0.284883, alt=39.3845 R<sub>s</sub>, phase=78.4270



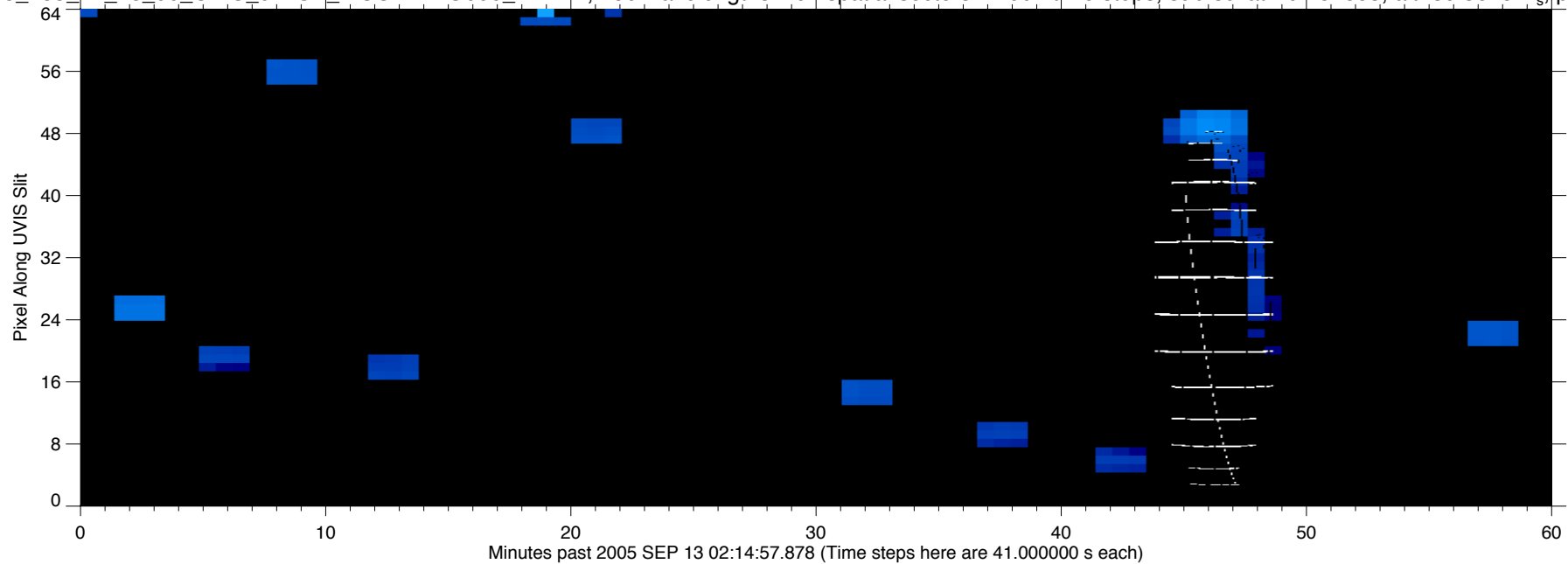
EUV2005\_255\_21\_18\_00\_UVIS\_014SA\_MOS14APO006\_PRIME, 256 wavelengths x 64 spatial sectors x 1002 time steps, sub-sc lat=-0.284883, alt=39.3845 R<sub>s</sub>, phase=78.4270



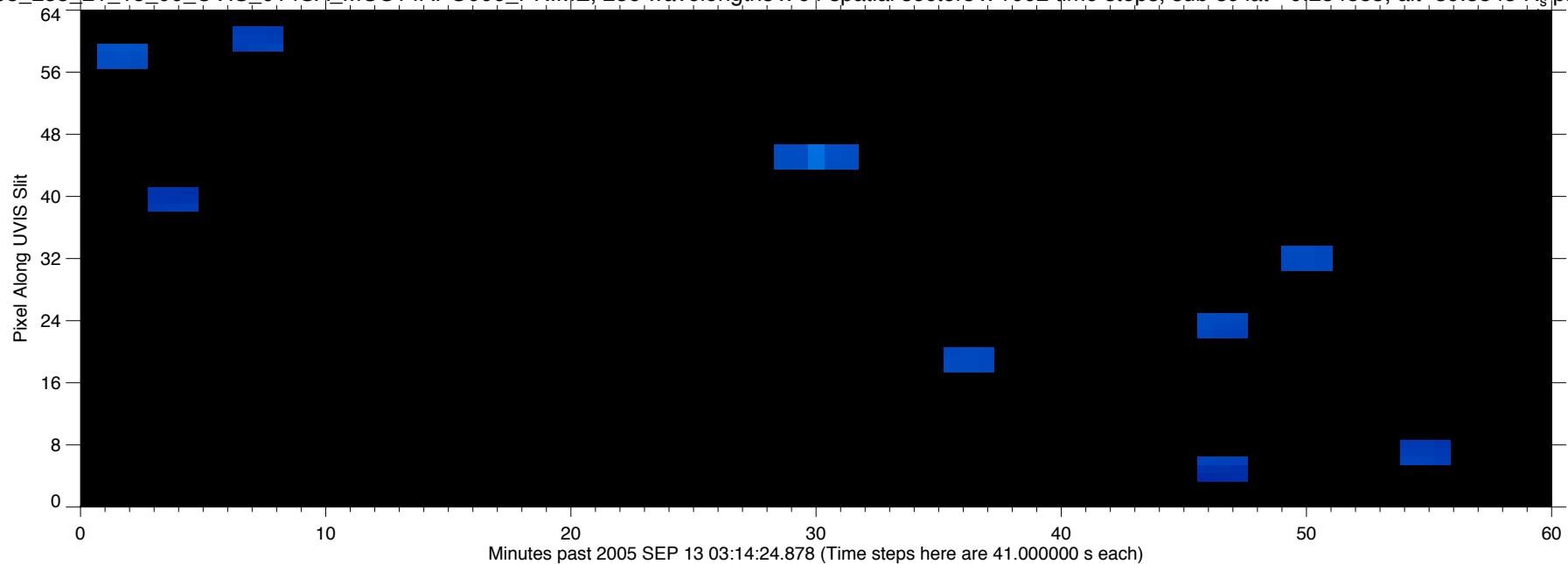
EUV2005\_255\_21\_18\_00\_UVIS\_014SA\_MOS14APO006\_PRIME, 256 wavelengths x 64 spatial sectors x 1002 time steps, sub-sc lat=-0.284883, alt=39.3845 R<sub>s</sub>, phase=78.4270



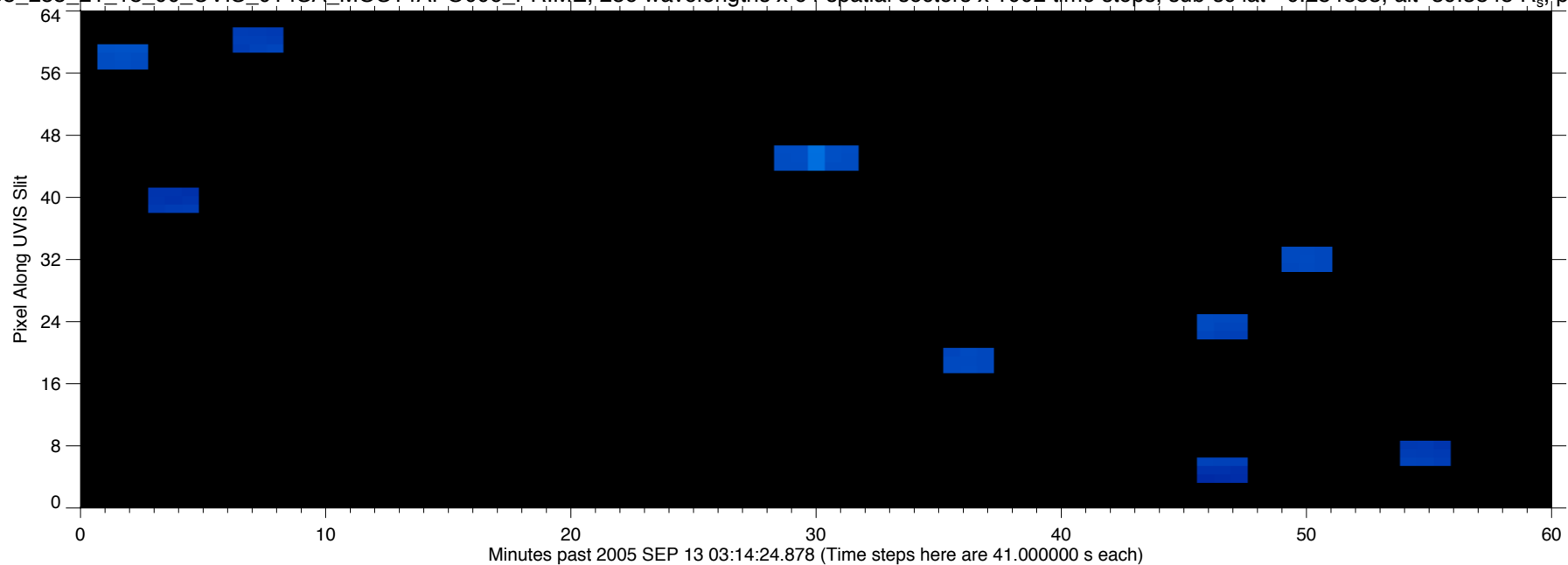
EUV2005\_255\_21\_18\_00\_UVIS\_014SA\_MOS14APO006\_PRIME, 256 wavelengths x 64 spatial sectors x 1002 time steps, sub-sc lat=-0.284883, alt=39.3845 R<sub>s</sub>, phase=78.4270



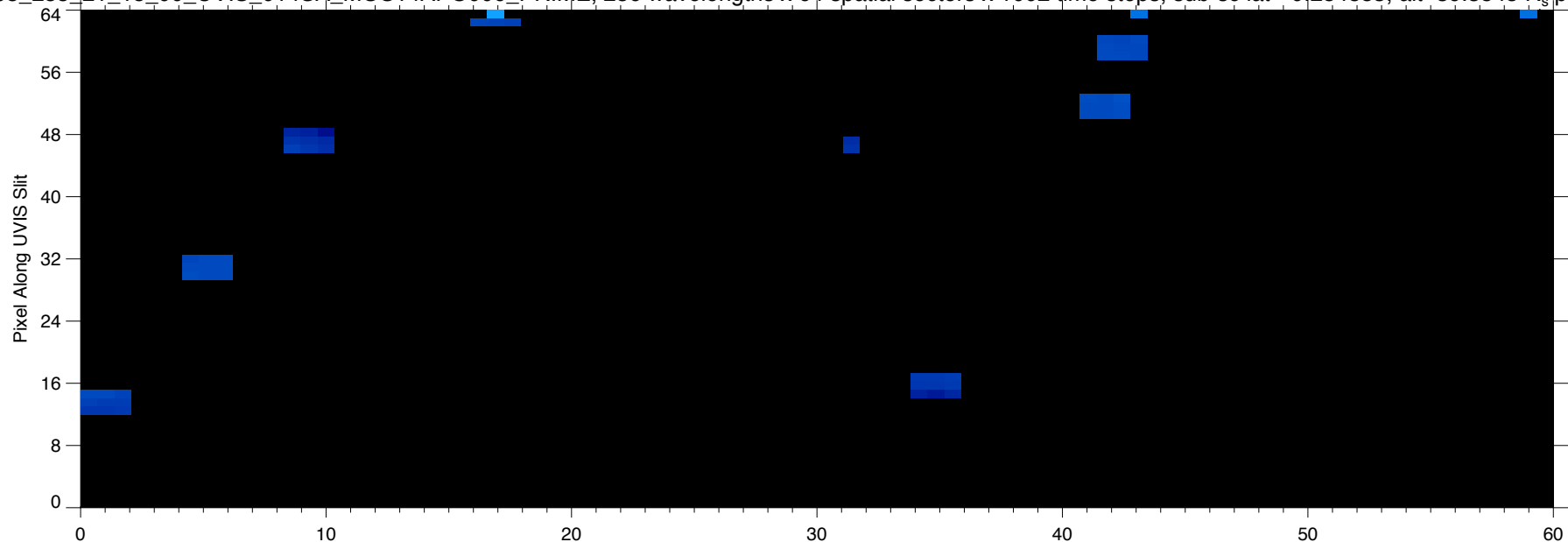
EUV2005\_255\_21\_18\_00\_UVIS\_014SA\_MOS14APO006\_PRIME, 256 wavelengths x 64 spatial sectors x 1002 time steps, sub-sc lat=-0.284883, alt=39.3845 R<sub>s</sub>, phase=78.4270



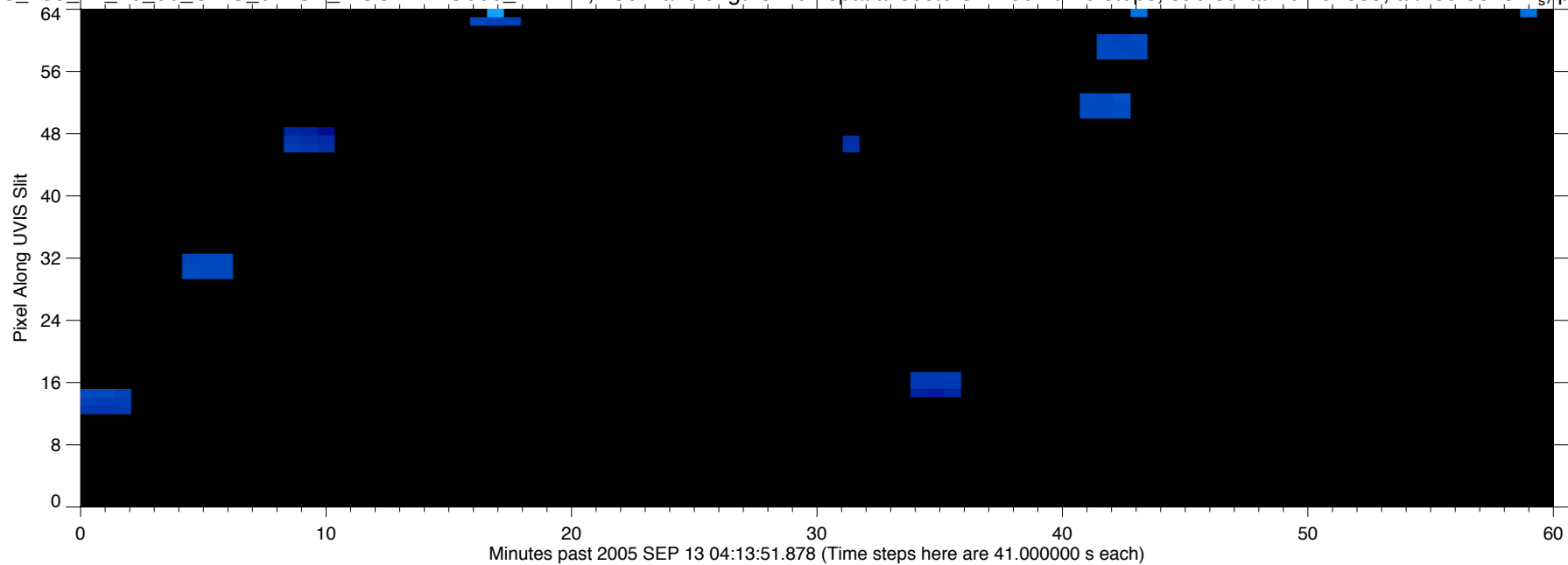
EUV2005\_255\_21\_18\_00\_UVIS\_014SA\_MOS14APO006\_PRIME, 256 wavelengths x 64 spatial sectors x 1002 time steps, sub-sc lat=-0.284883, alt=39.3845 R<sub>s</sub>, phase=78.4270



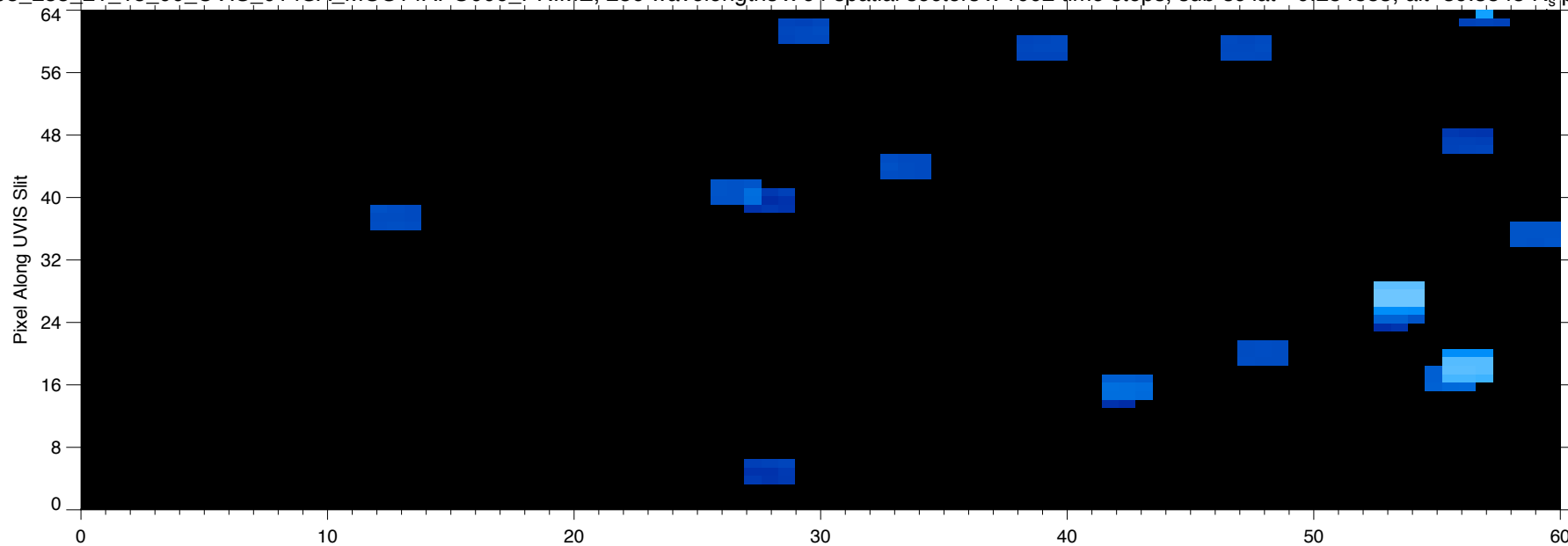
EUV2005\_255\_21\_18\_00\_UVIS\_014SA\_MOS14APO006\_PRIME, 256 wavelengths x 64 spatial sectors x 1002 time steps, sub-sc lat=-0.284883, alt=39.3845 R<sub>s</sub>, phase=78.4270



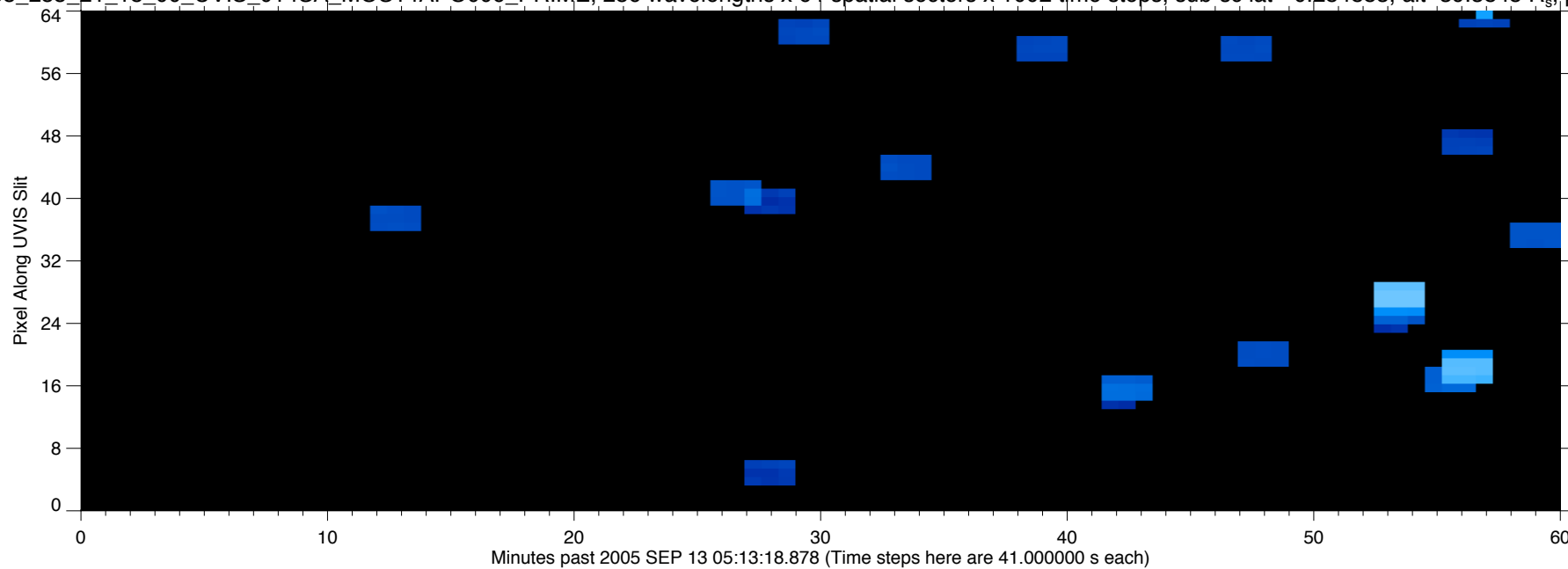
EUV2005\_255\_21\_18\_00\_UVIS\_014SA\_MOS14APO006\_PRIME, 256 wavelengths x 64 spatial sectors x 1002 time steps, sub-sc lat=-0.284883, alt=39.3845 R<sub>s</sub>, phase=78.4270



EUV2005\_255\_21\_18\_00\_UVIS\_014SA\_MOS14APO006\_PRIME, 256 wavelengths x 64 spatial sectors x 1002 time steps, sub-sc lat=-0.284883, alt=39.3845 R<sub>s</sub>, phase=78.4270

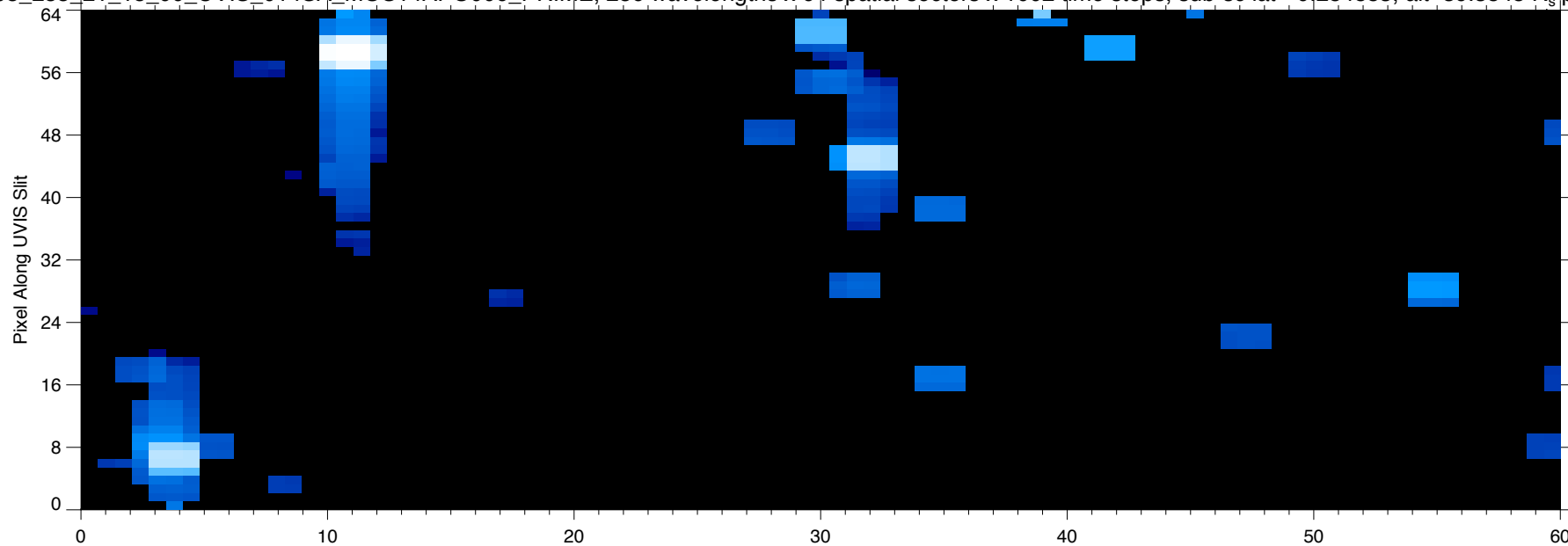


EUV2005\_255\_21\_18\_00\_UVIS\_014SA\_MOS14APO006\_PRIME, 256 wavelengths x 64 spatial sectors x 1002 time steps, sub-sc lat=-0.284883, alt=39.3845 R<sub>s</sub>, phase=78.4270

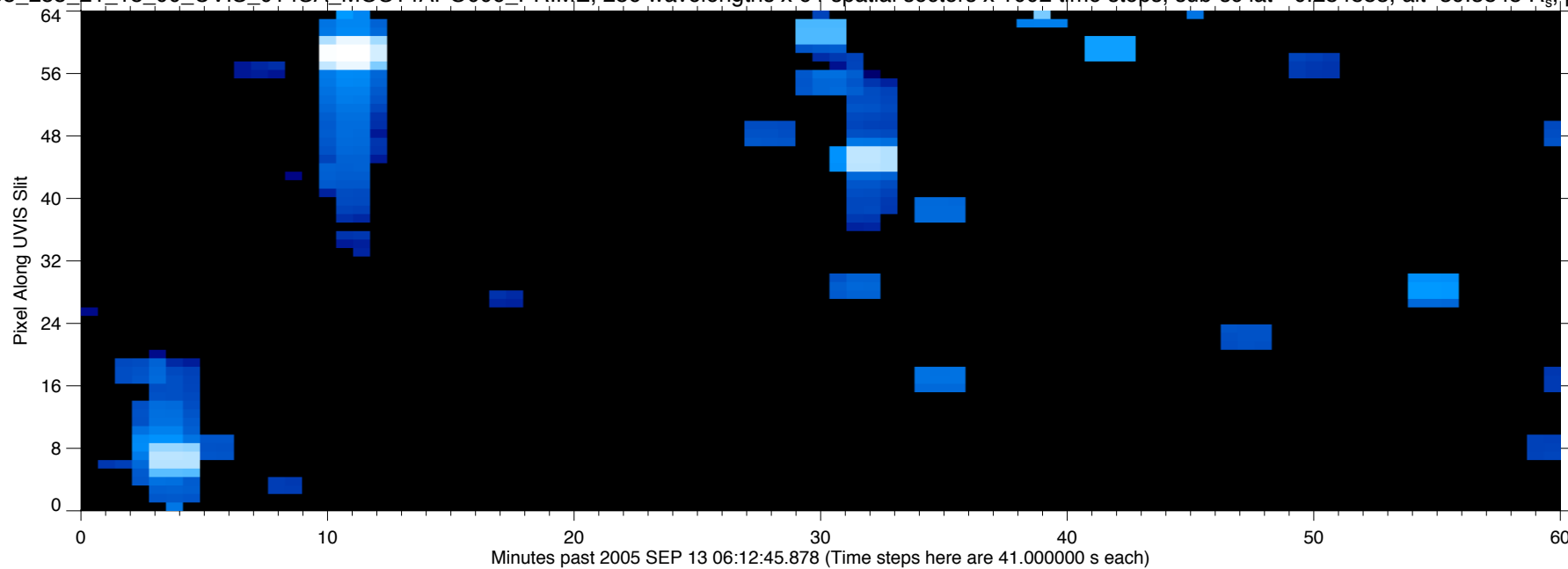




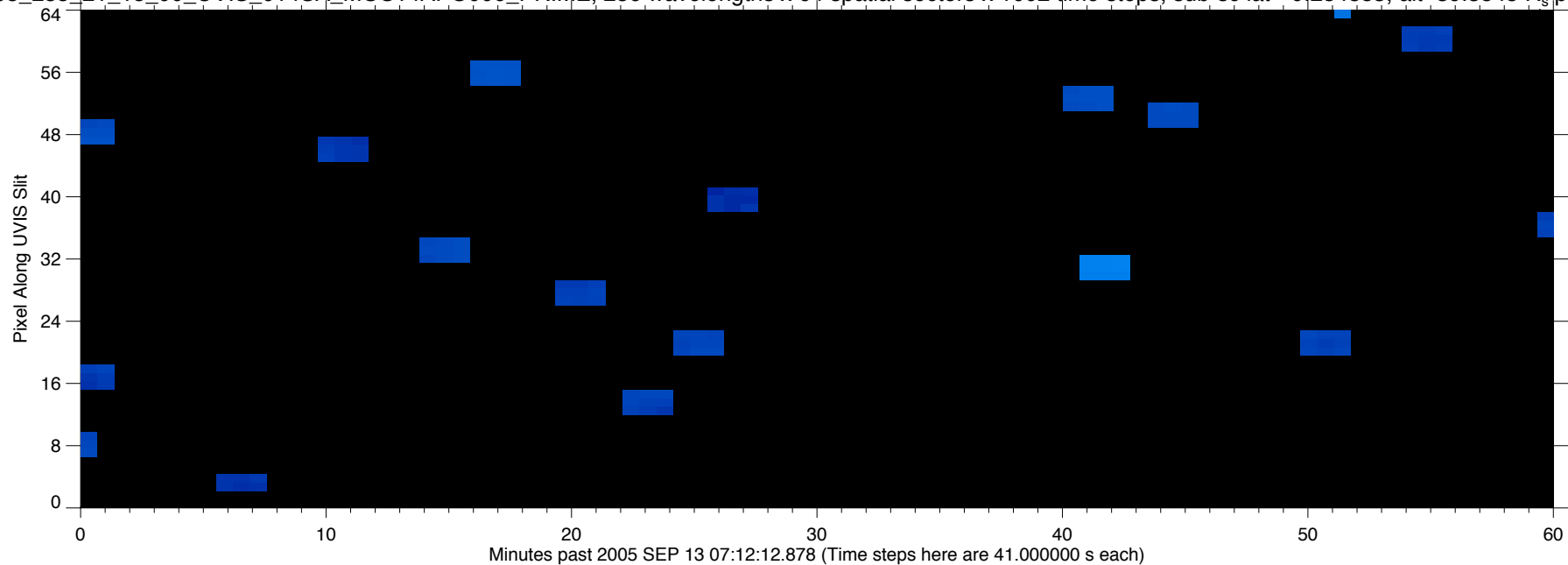
EUV2005\_255\_21\_18\_00\_UVIS\_014SA\_MOS14APO006\_PRIME, 256 wavelengths x 64 spatial sectors x 1002 time steps, sub-sc lat=-0.284883, alt=39.3845 R<sub>s</sub>, phase=78.4270



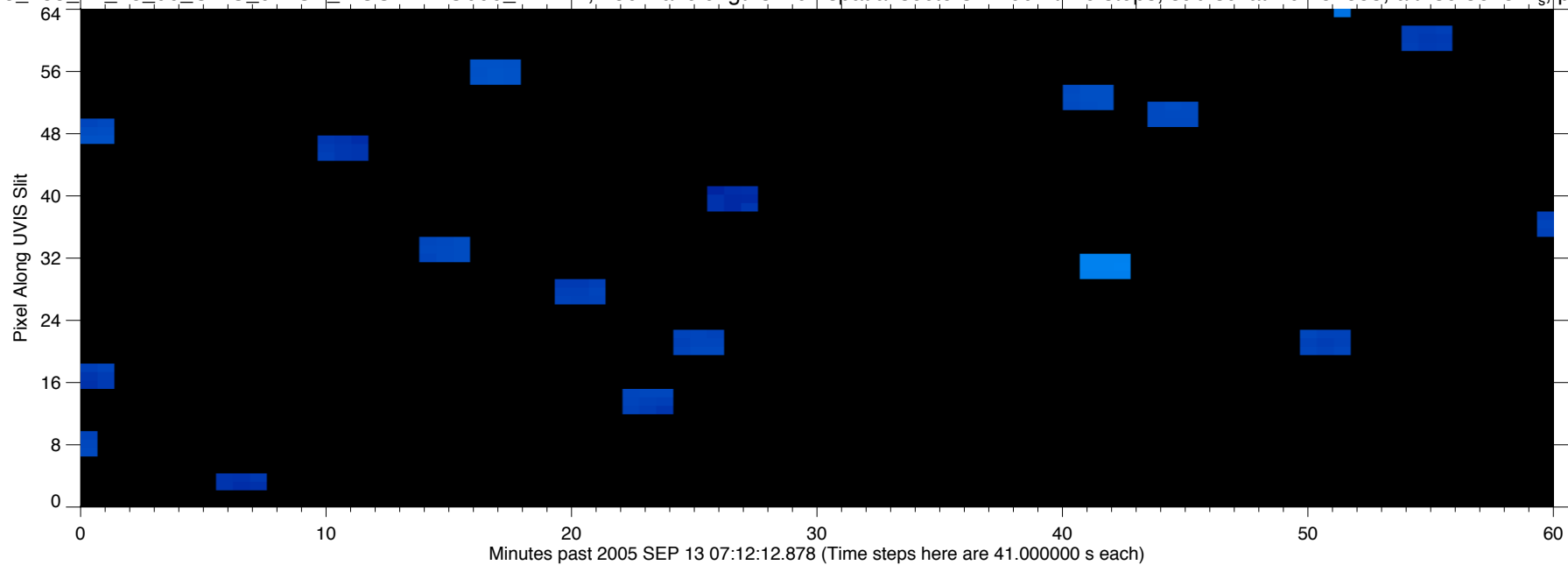
EUV2005\_255\_21\_18\_00\_UVIS\_014SA\_MOS14APO006\_PRIME, 256 wavelengths x 64 spatial sectors x 1002 time steps, sub-sc lat=-0.284883, alt=39.3845 R<sub>s</sub>, phase=78.4270



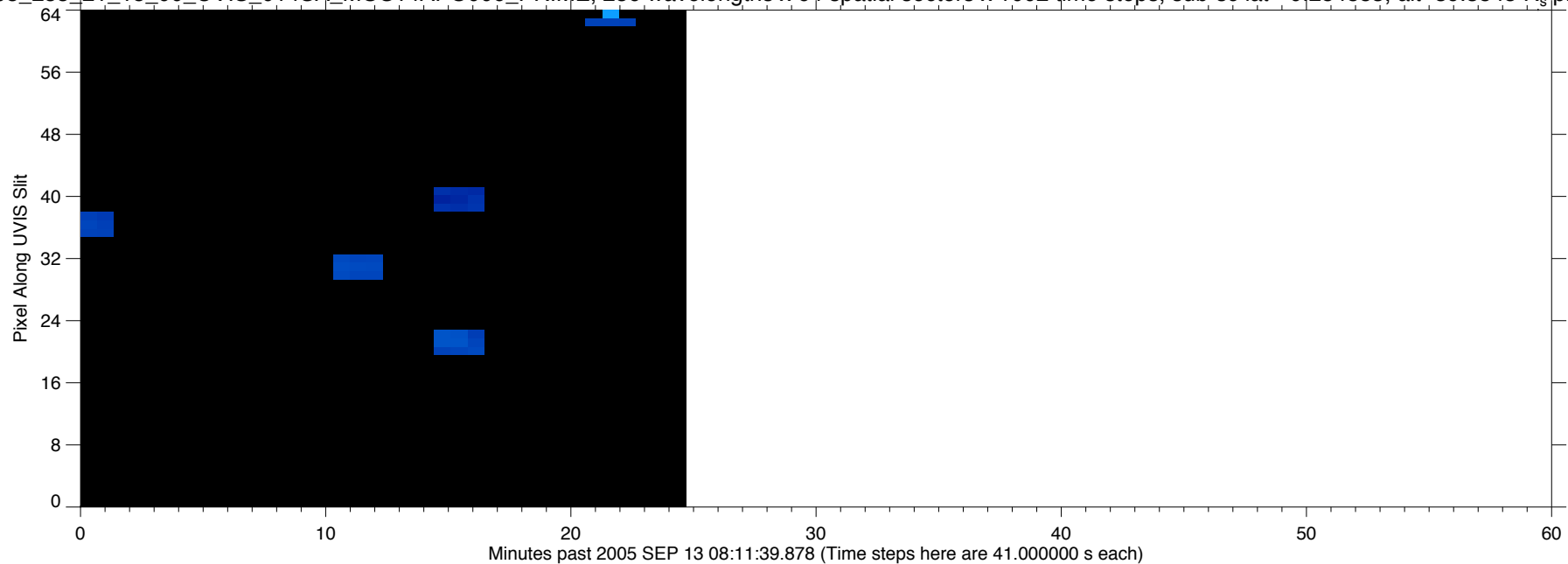
EUV2005\_255\_21\_18\_00\_UVIS\_014SA\_MOS14APO006\_PRIME, 256 wavelengths x 64 spatial sectors x 1002 time steps, sub-sc lat=-0.284883, alt=39.3845 R<sub>s</sub>, phase=78.4270



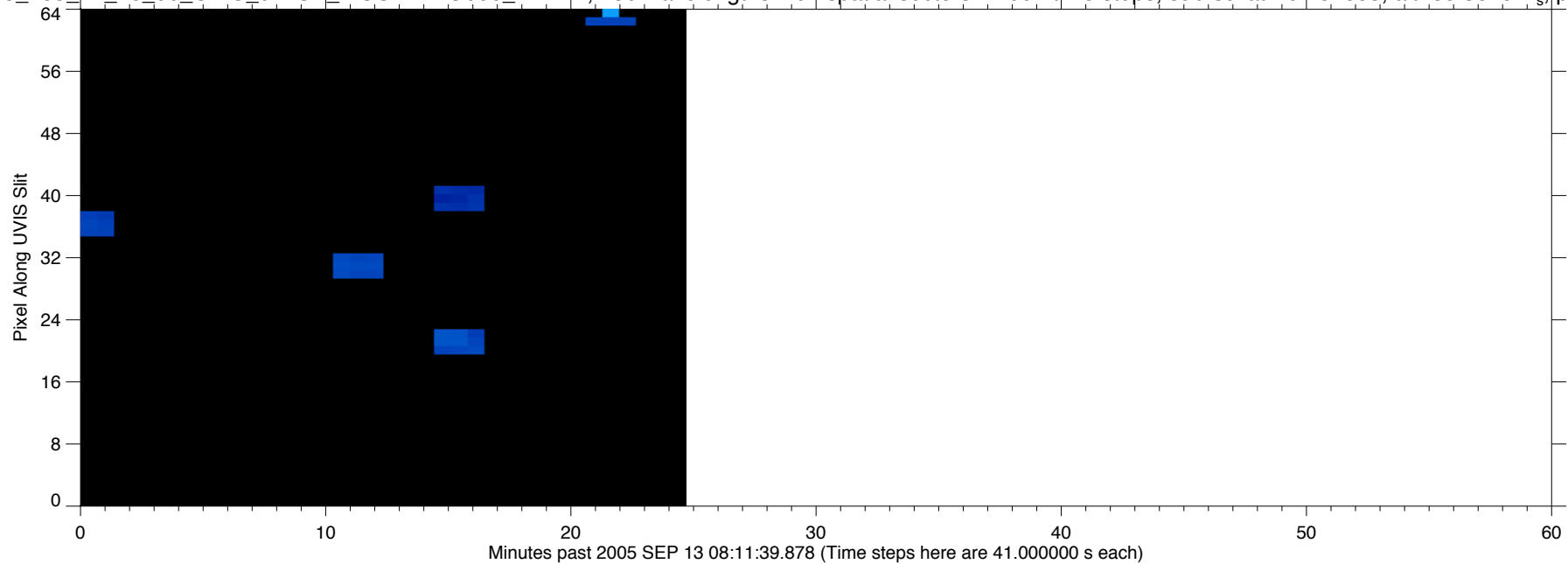
EUV2005\_255\_21\_18\_00\_UVIS\_014SA\_MOS14APO006\_PRIME, 256 wavelengths x 64 spatial sectors x 1002 time steps, sub-sc lat=-0.284883, alt=39.3845 R<sub>s</sub>, phase=78.4270



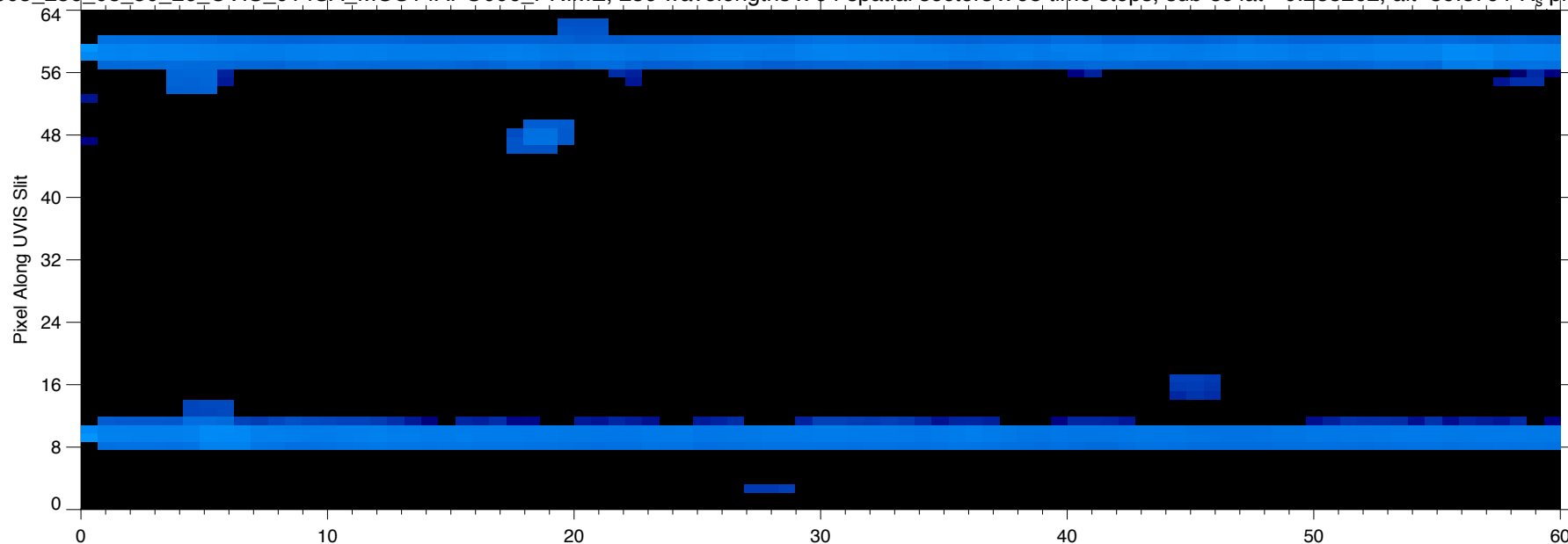
EUV2005\_255\_21\_18\_00\_UVIS\_014SA\_MOS14APO006\_PRIME, 256 wavelengths x 64 spatial sectors x 1002 time steps, sub-sc lat=-0.284883, alt=39.3845 R<sub>s</sub>, phase=78.4270



EUV2005\_255\_21\_18\_00\_UVIS\_014SA\_MOS14APO006\_PRIME, 256 wavelengths x 64 spatial sectors x 1002 time steps, sub-sc lat=-0.284883, alt=39.3845 R<sub>s</sub>, phase=78.4270

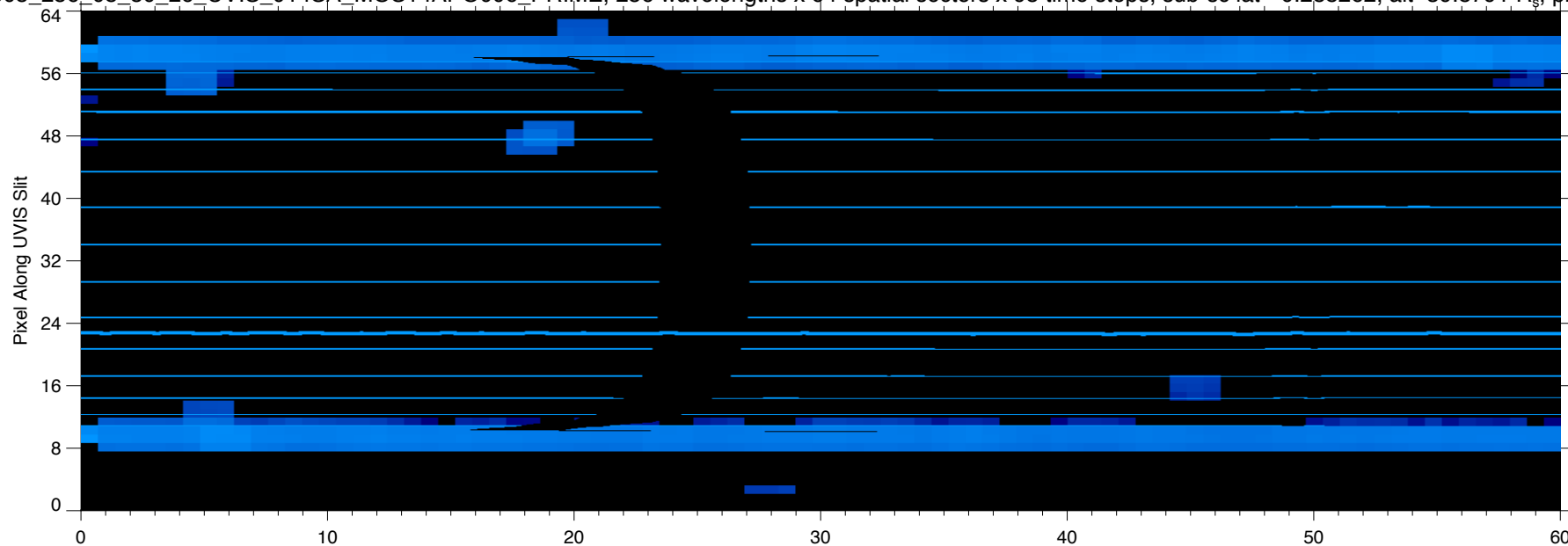


EUV2005\_256\_08\_50\_26\_UVIS\_014SA\_MOS14APO006\_PRIME, 256 wavelengths x 64 spatial sectors x 95 time steps, sub-sc lat=-0.288262, alt=39.8791 R<sub>s</sub>, phase=77.1020



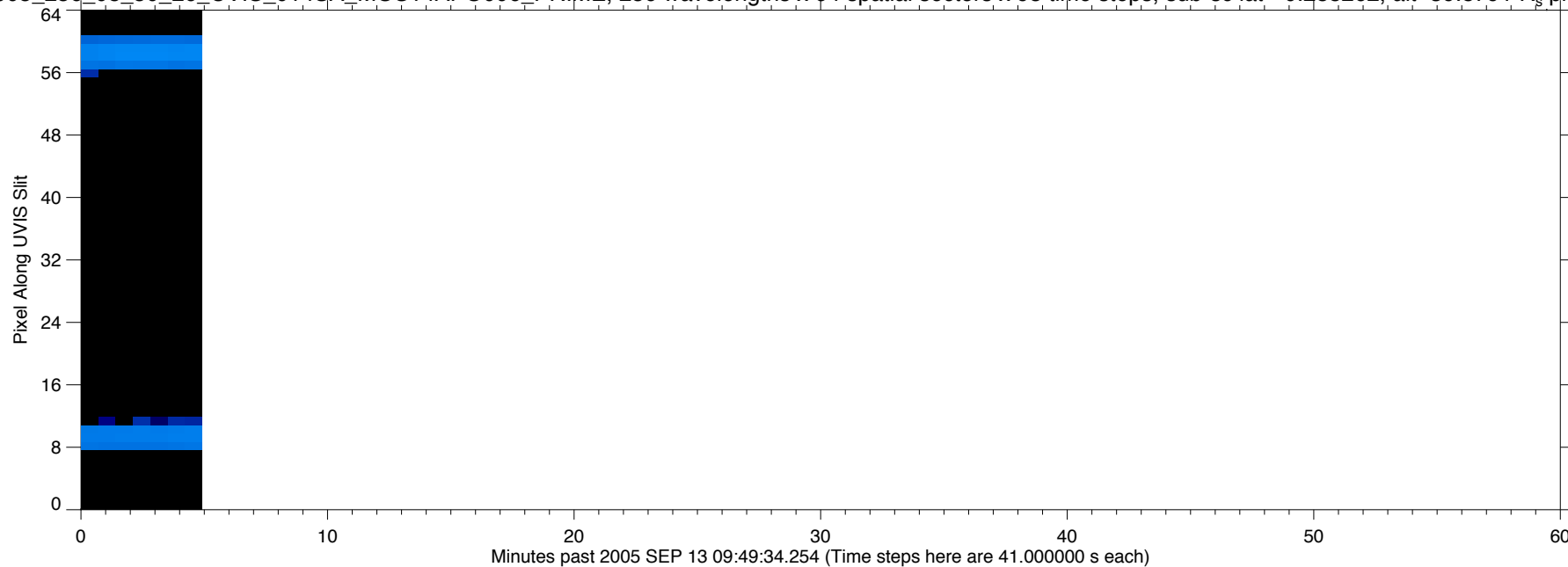
Minutes past 2005 SEP 13 08:50:07.254 (Time steps here are 41.000000 s each)

EUV2005\_256\_08\_50\_26\_UVIS\_014SA\_MOS14APO006\_PRIME, 256 wavelengths x 64 spatial sectors x 95 time steps, sub-sc lat=-0.288262, alt=39.8791 R<sub>s</sub>, phase=77.1020

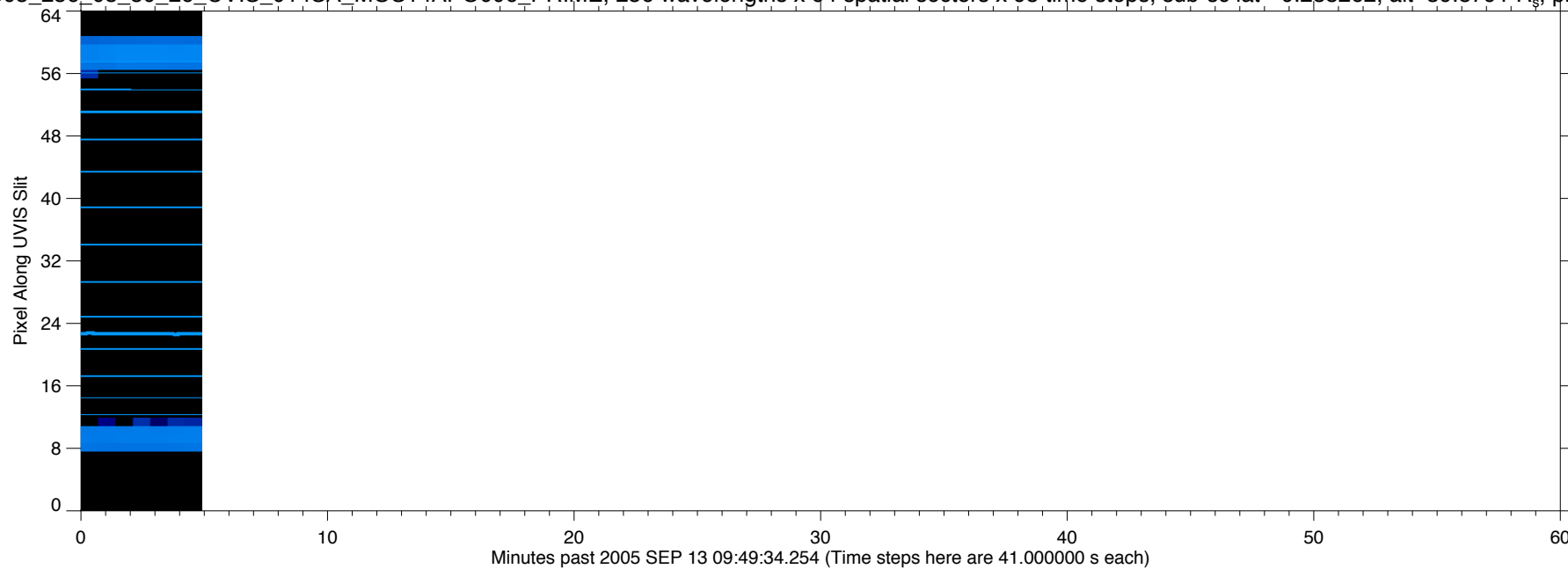


Minutes past 2005 SEP 13 08:50:07.254 (Time steps here are 41.000000 s each)

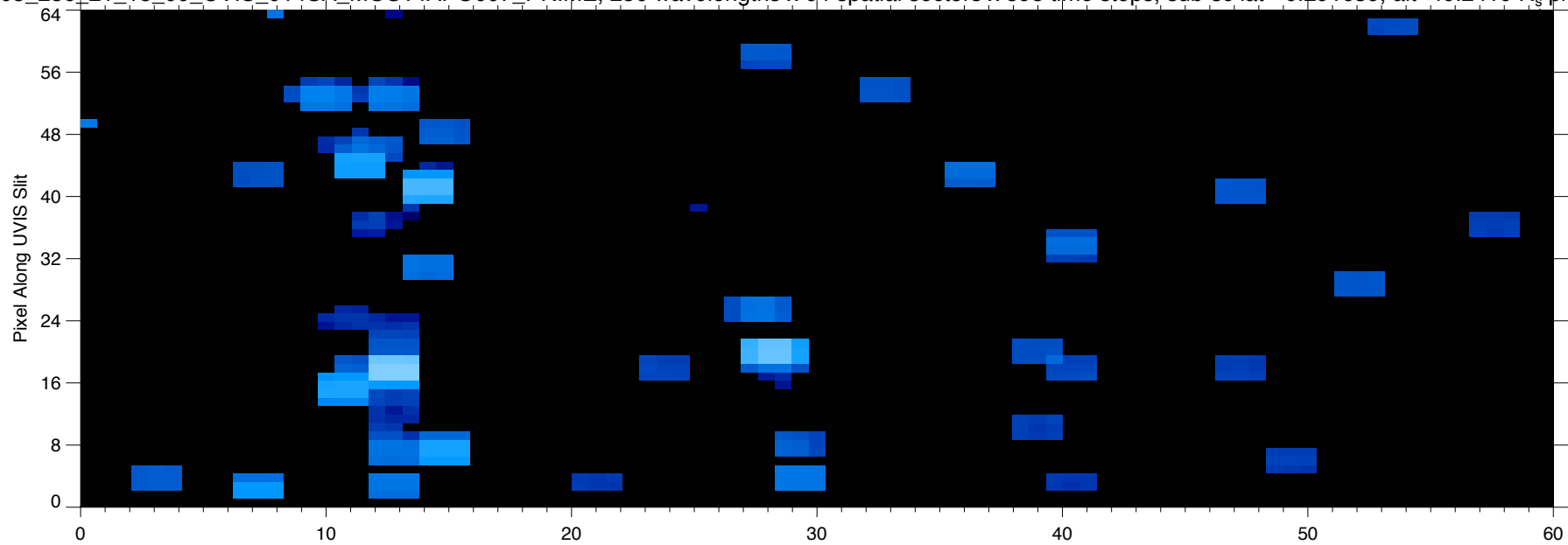
EUV2005\_256\_08\_50\_26\_UVIS\_014SA\_MOS14APO006\_PRIME, 256 wavelengths x 64 spatial sectors x 95 time steps, sub-sc lat=-0.288262, alt=39.8791 R<sub>s</sub>, phase=77.1020



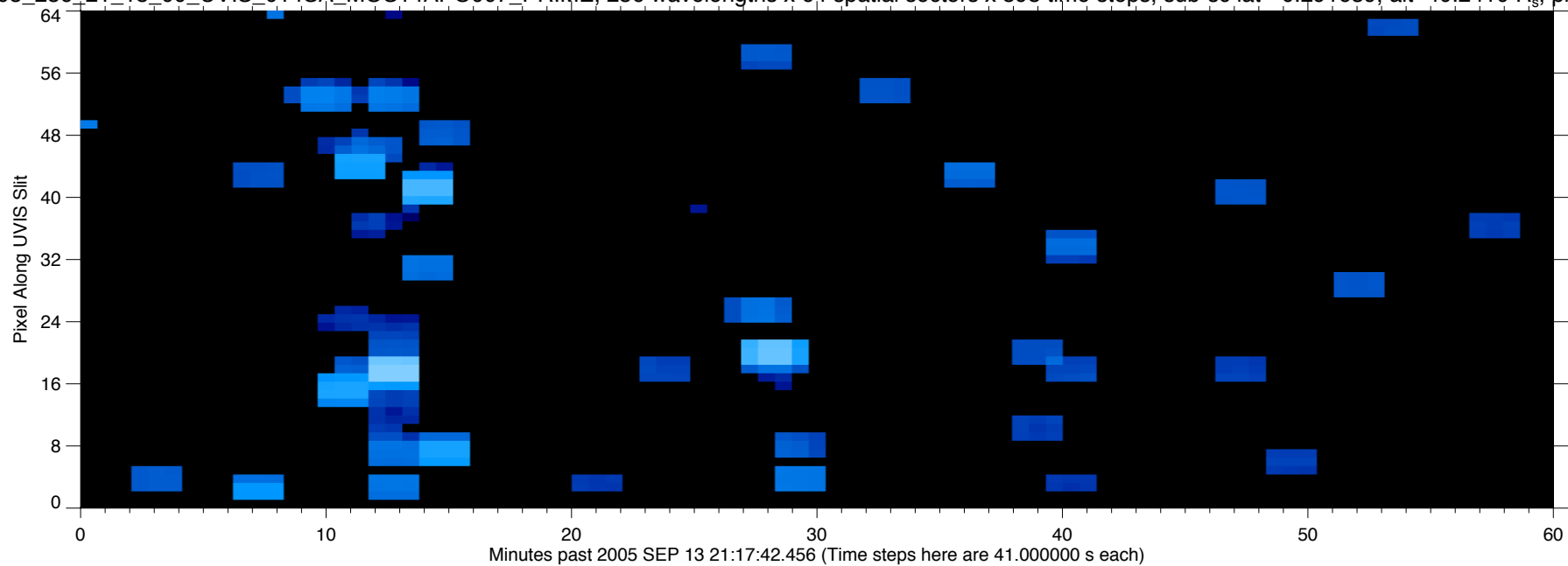
EUV2005\_256\_08\_50\_26\_UVIS\_014SA\_MOS14APO006\_PRIME, 256 wavelengths x 64 spatial sectors x 95 time steps, sub-sc lat=-0.288262, alt=39.8791 R<sub>s</sub>, phase=77.1020



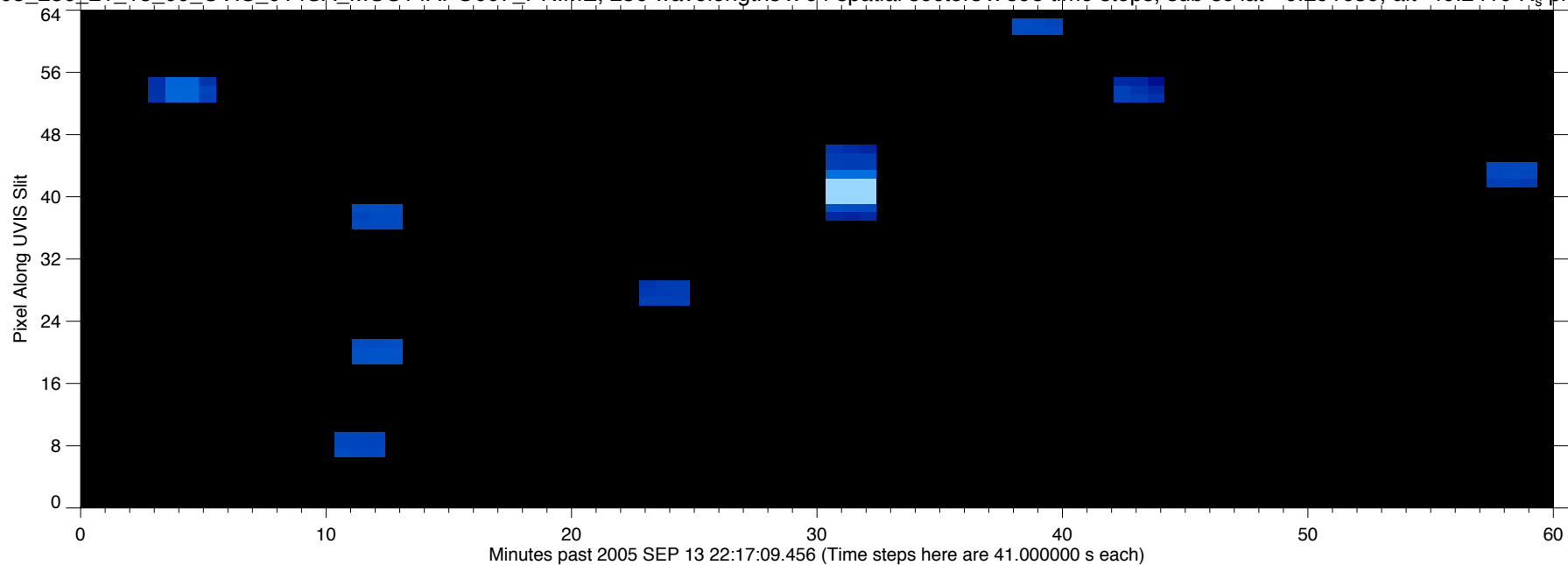
EUV2005\_256\_21\_18\_00\_UVIS\_014SA\_MOS14APO007\_PRIME, 256 wavelengths x 64 spatial sectors x 598 time steps, sub-sc lat=-0.291639, alt=40.2410 R<sub>s</sub>, phase=75.7027



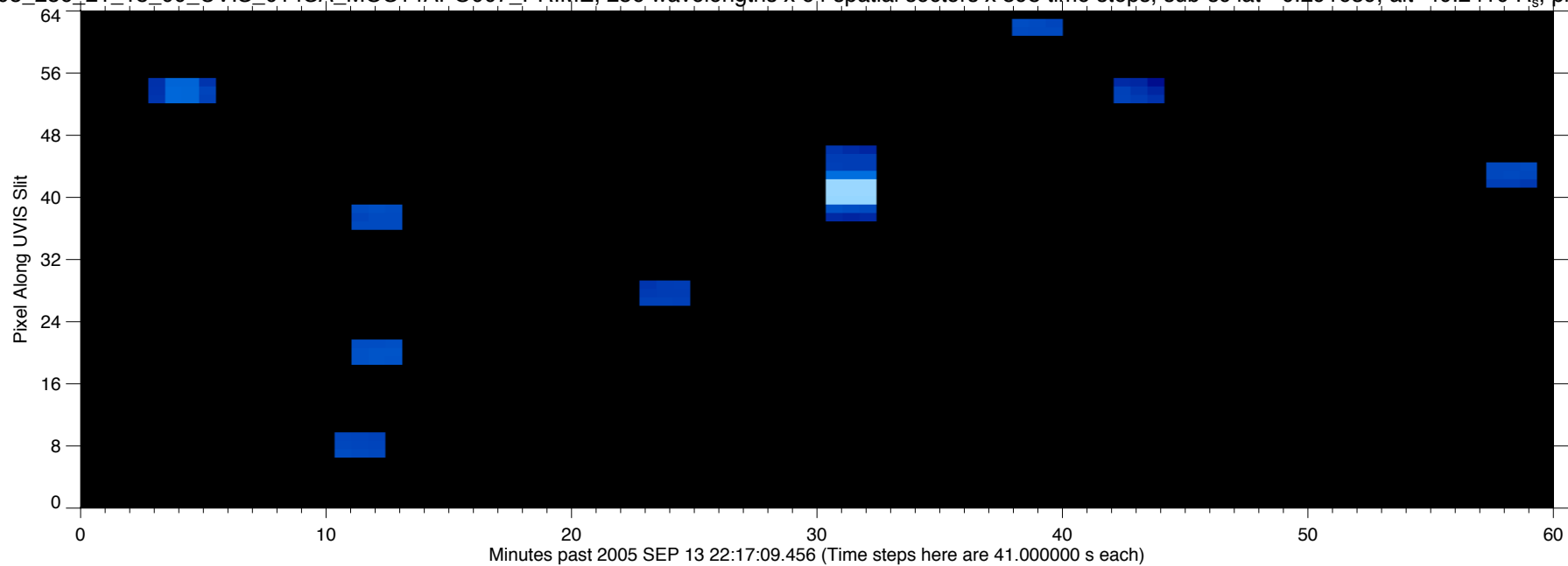
EUV2005\_256\_21\_18\_00\_UVIS\_014SA\_MOS14APO007\_PRIME, 256 wavelengths x 64 spatial sectors x 598 time steps, sub-sc lat=-0.291639, alt=40.2410 R<sub>s</sub>, phase=75.7027



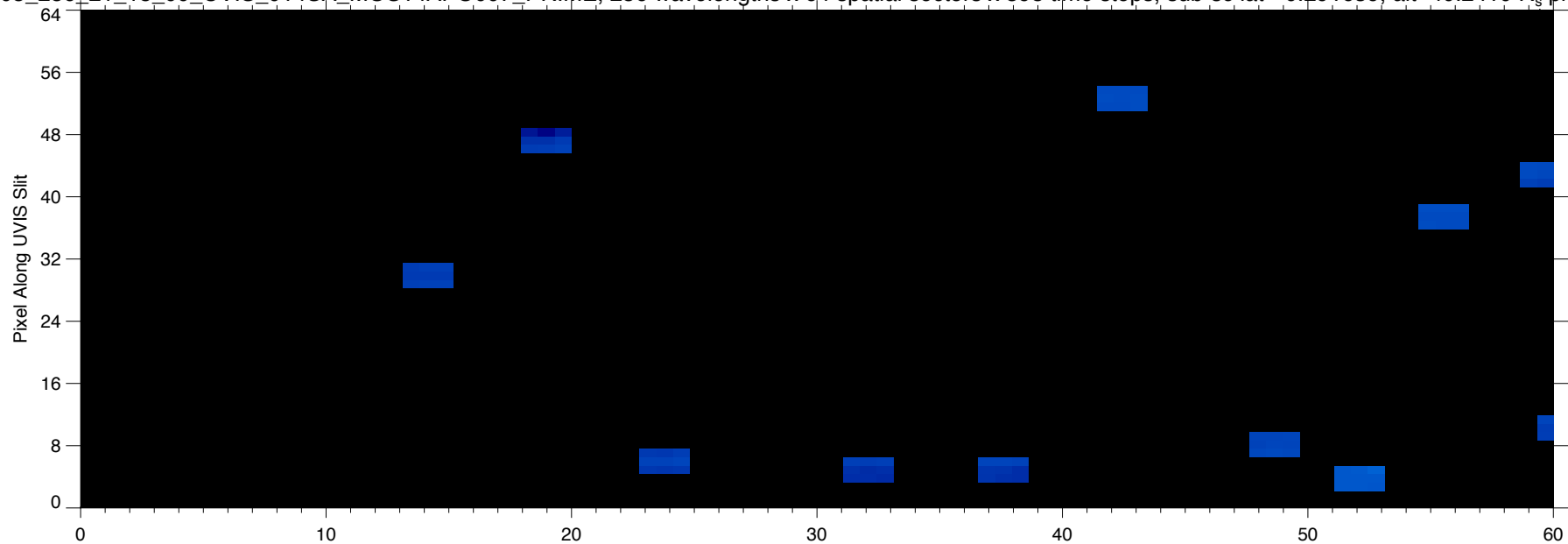
EUV2005\_256\_21\_18\_00\_UVIS\_014SA\_MOS14APO007\_PRIME, 256 wavelengths x 64 spatial sectors x 598 time steps, sub-sc lat=-0.291639, alt=40.2410 R<sub>s</sub> phase=75.7027



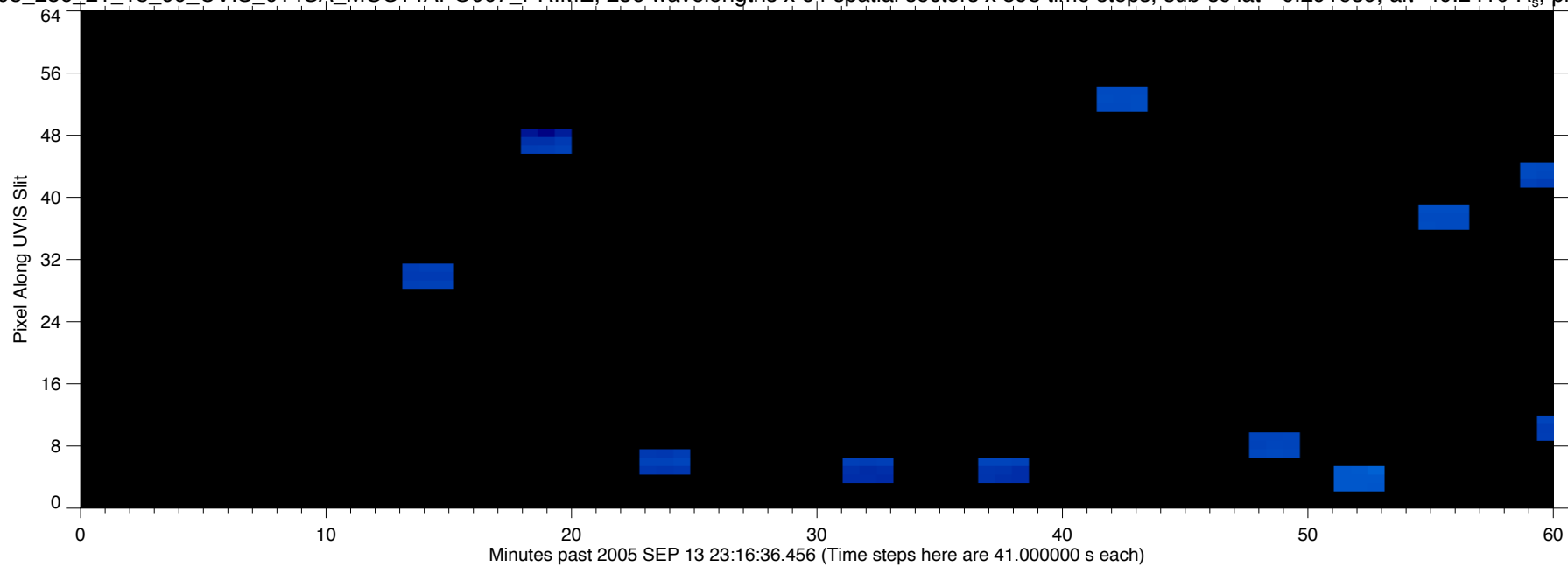
EUV2005\_256\_21\_18\_00\_UVIS\_014SA\_MOS14APO007\_PRIME, 256 wavelengths x 64 spatial sectors x 598 time steps, sub-sc lat=-0.291639, alt=40.2410 R<sub>s</sub> phase=75.7027



EUV2005\_256\_21\_18\_00\_UVIS\_014SA\_MOS14APO007\_PRIME, 256 wavelengths x 64 spatial sectors x 598 time steps, sub-sc lat=-0.291639, alt=40.2410 R<sub>s</sub> phase=75.7027

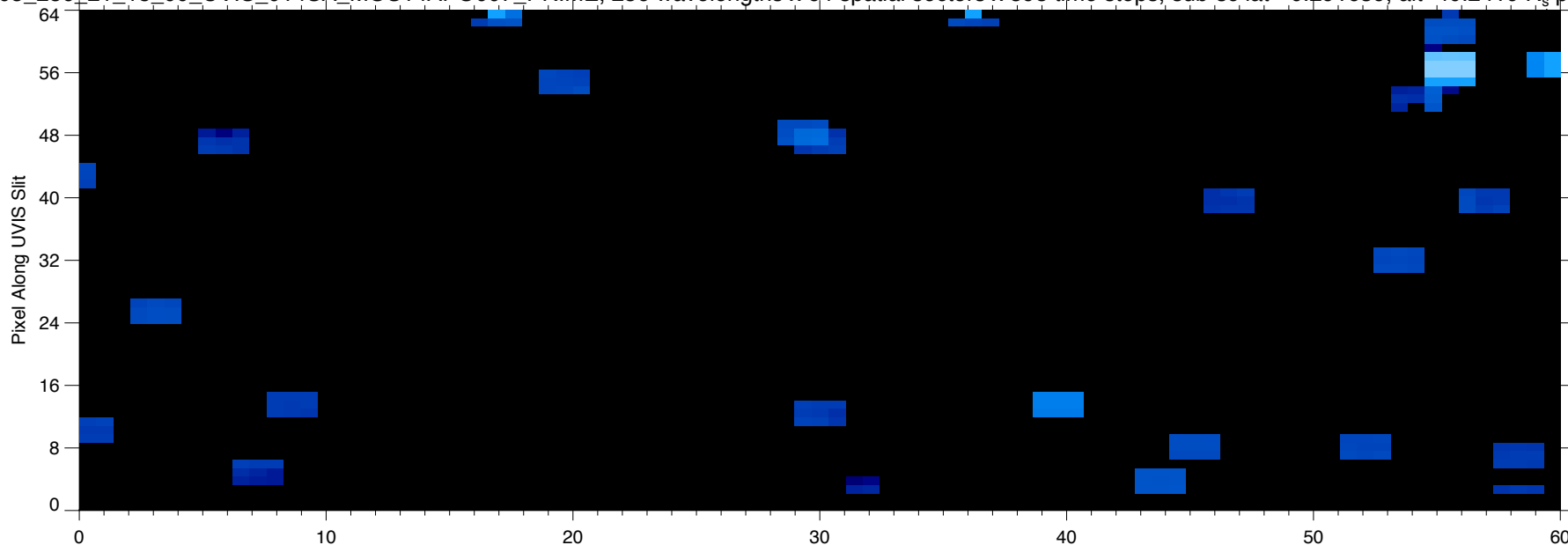


EUV2005\_256\_21\_18\_00\_UVIS\_014SA\_MOS14APO007\_PRIME, 256 wavelengths x 64 spatial sectors x 598 time steps, sub-sc lat=-0.291639, alt=40.2410 R<sub>s</sub> phase=75.7027

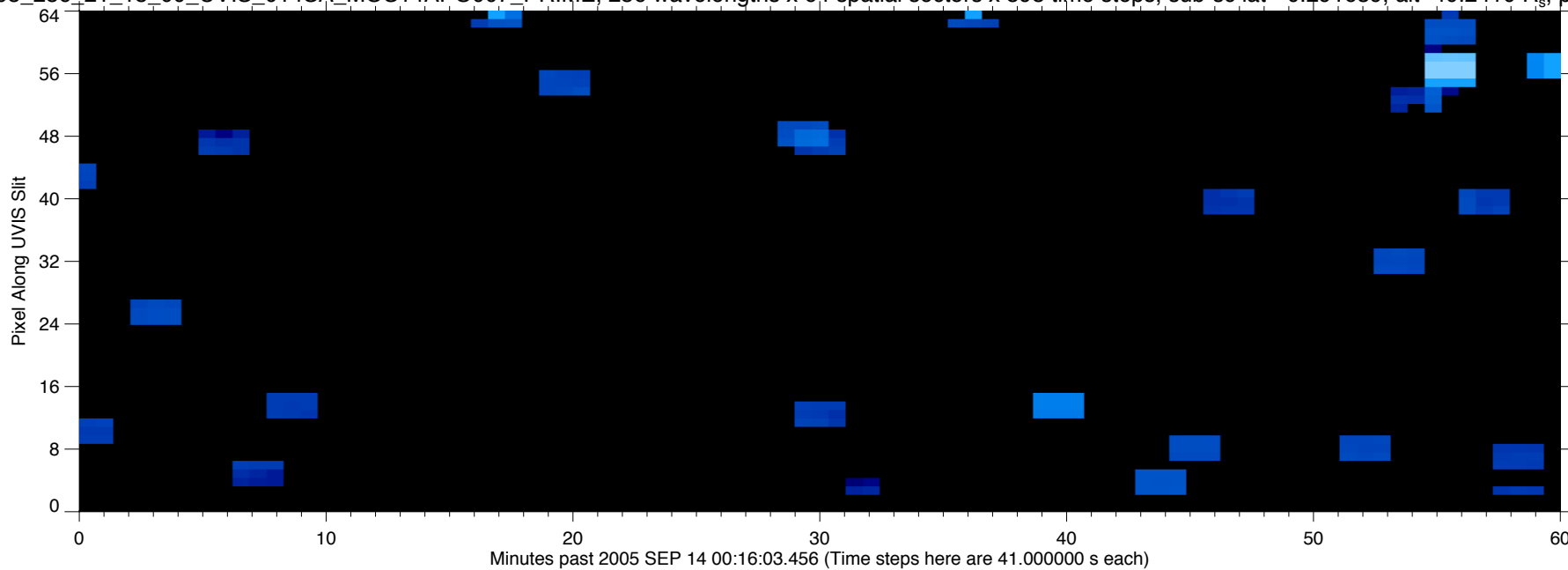




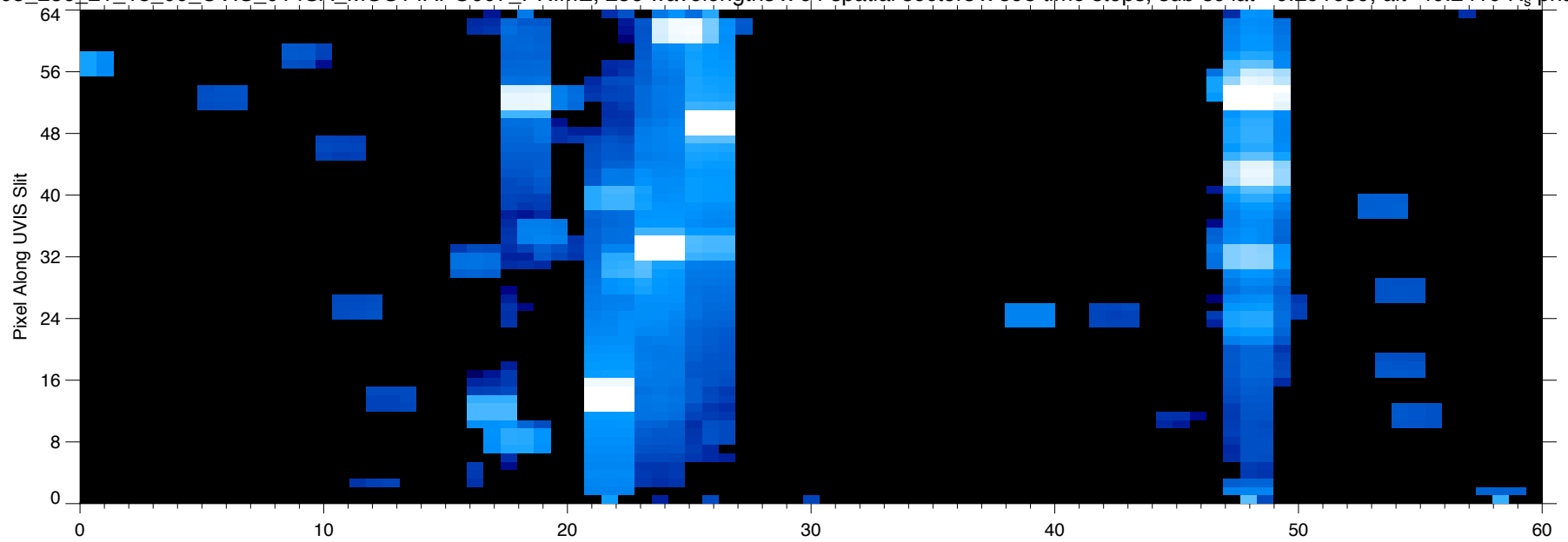
EUV2005\_256\_21\_18\_00\_UVIS\_014SA\_MOS14APO007\_PRIME, 256 wavelengths x 64 spatial sectors x 598 time steps, sub-sc lat=-0.291639, alt=40.2410 R<sub>s</sub> phase=75.7027



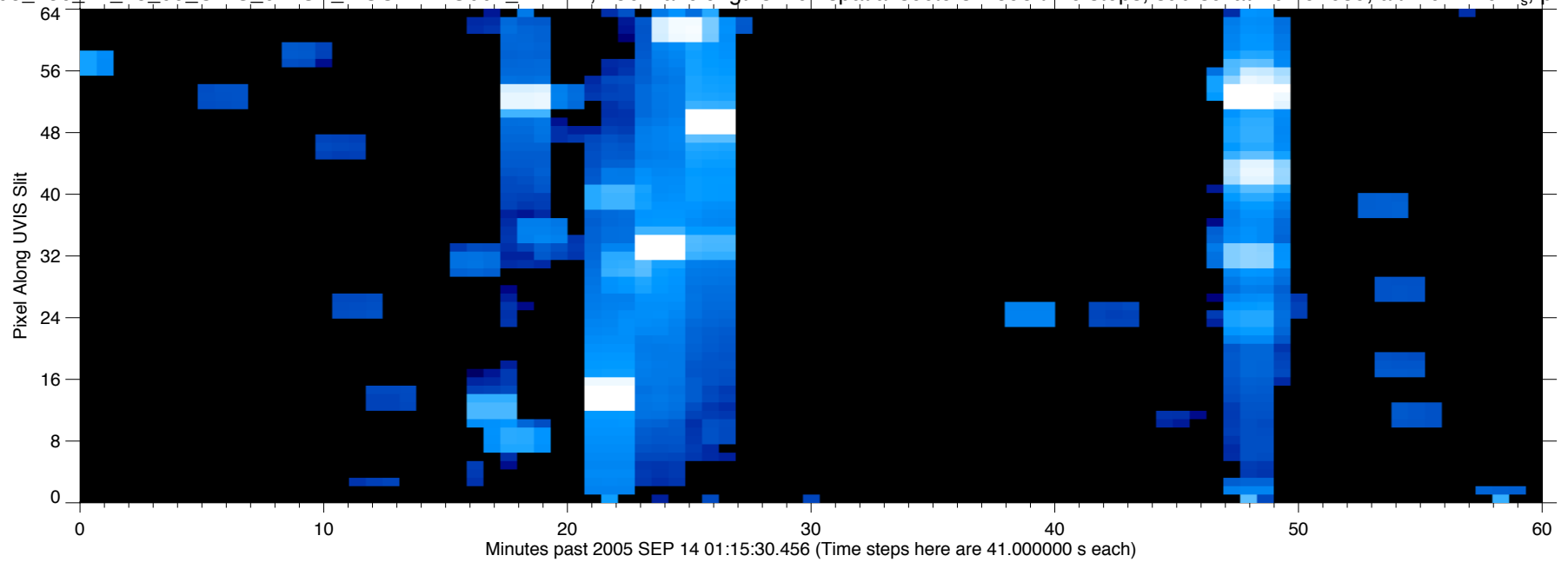
EUV2005\_256\_21\_18\_00\_UVIS\_014SA\_MOS14APO007\_PRIME, 256 wavelengths x 64 spatial sectors x 598 time steps, sub-sc lat=-0.291639, alt=40.2410 R<sub>s</sub>, phase=75.7027



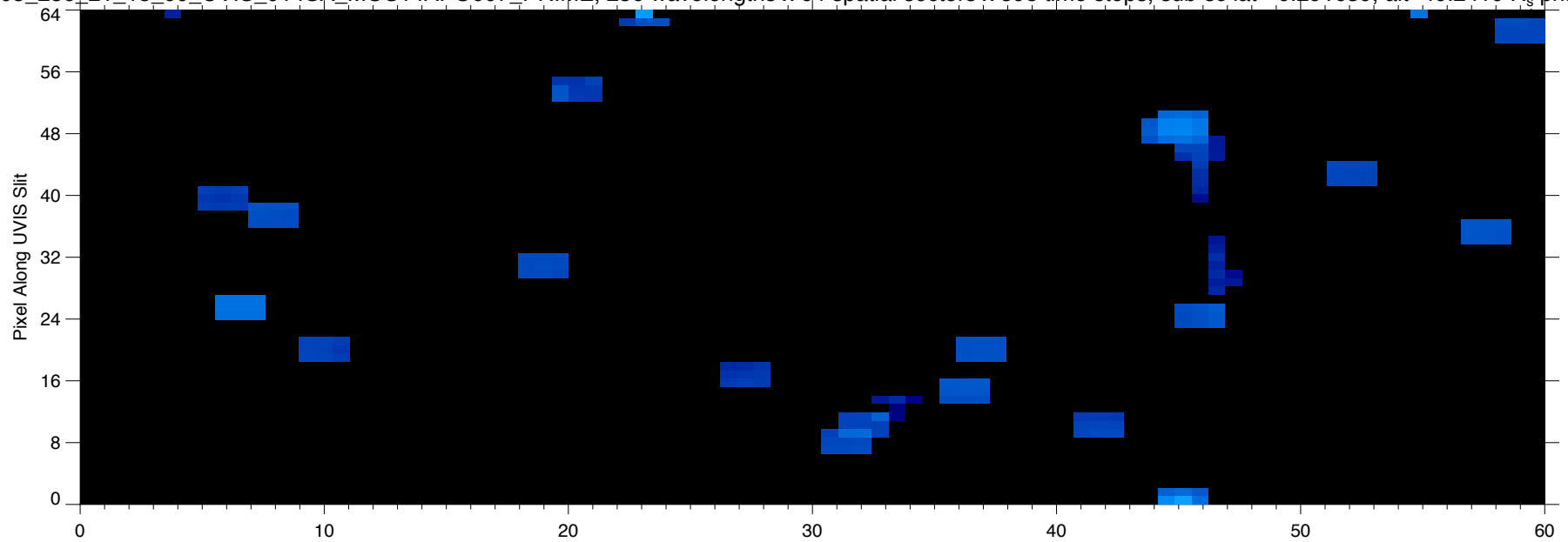
EUV2005\_256\_21\_18\_00\_UVIS\_014SA\_MOS14APO007\_PRIME, 256 wavelengths x 64 spatial sectors x 598 time steps, sub-sc lat=-0.291639, alt=40.2410 R<sub>s</sub>, phase=75.7027



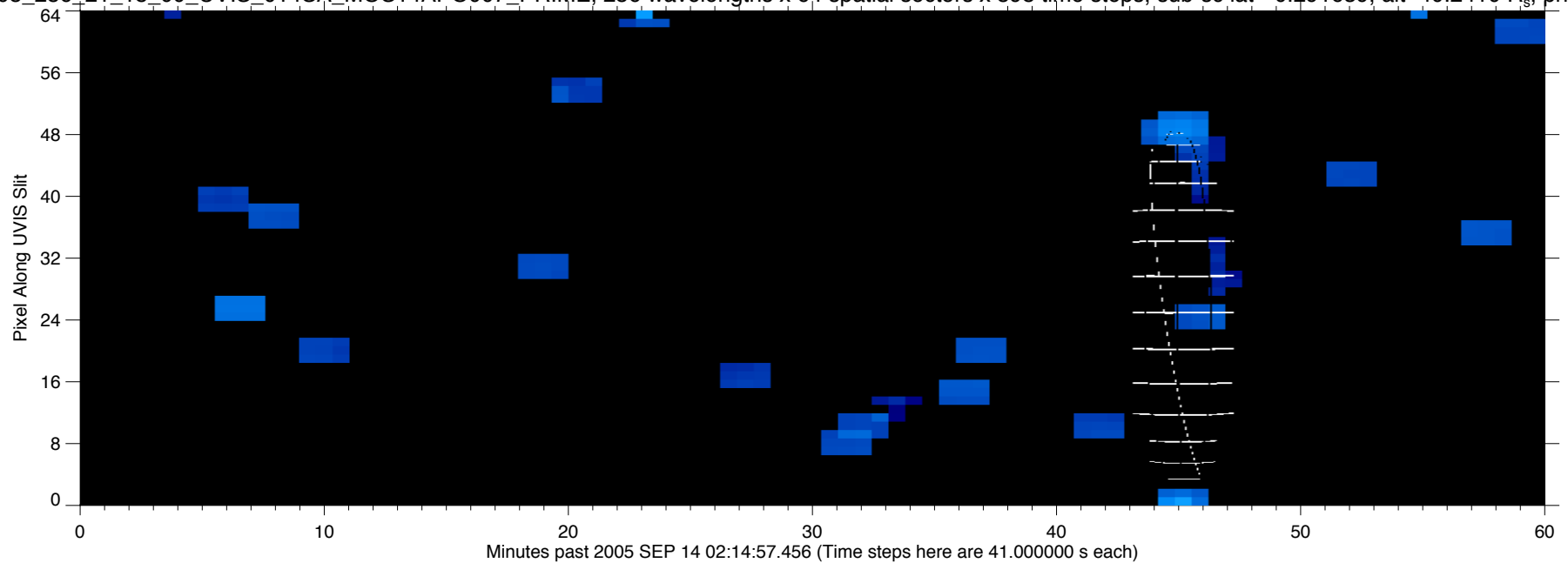
EUV2005\_256\_21\_18\_00\_UVIS\_014SA\_MOS14APO007\_PRIME, 256 wavelengths x 64 spatial sectors x 598 time steps, sub-sc lat=-0.291639, alt=40.2410 R<sub>s</sub>, phase=75.7027



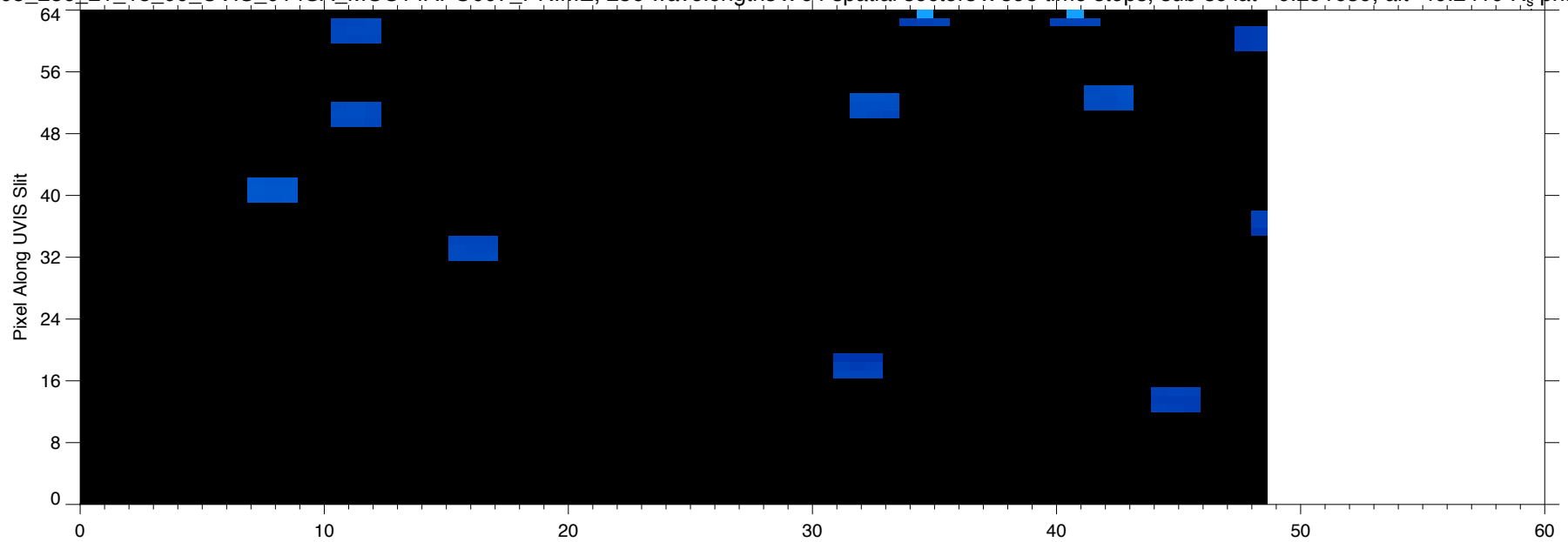
EUV2005\_256\_21\_18\_00\_UVIS\_014SA\_MOS14APO007\_PRIME, 256 wavelengths x 64 spatial sectors x 598 time steps, sub-sc lat=-0.291639, alt=40.2410 R<sub>s</sub>, phase=75.7027



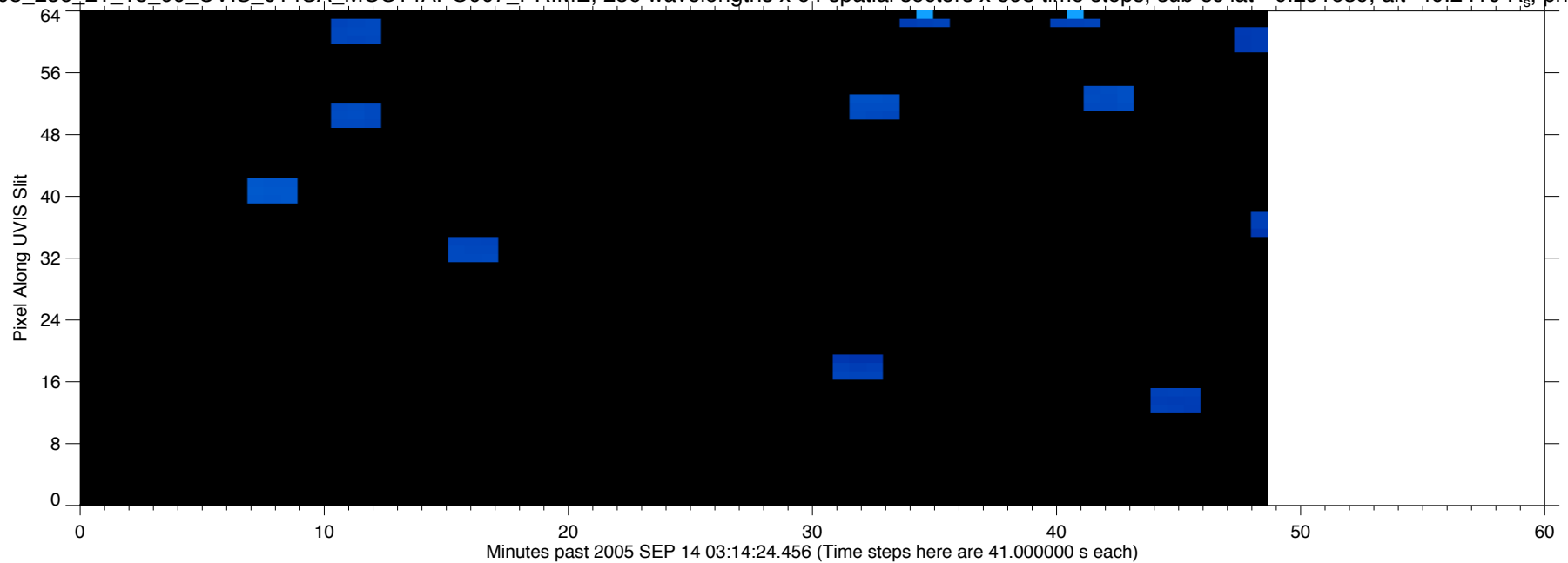
EUV2005\_256\_21\_18\_00\_UVIS\_014SA\_MOS14APO007\_PRIME, 256 wavelengths x 64 spatial sectors x 598 time steps, sub-sc lat=-0.291639, alt=40.2410 R<sub>s</sub>, phase=75.7027



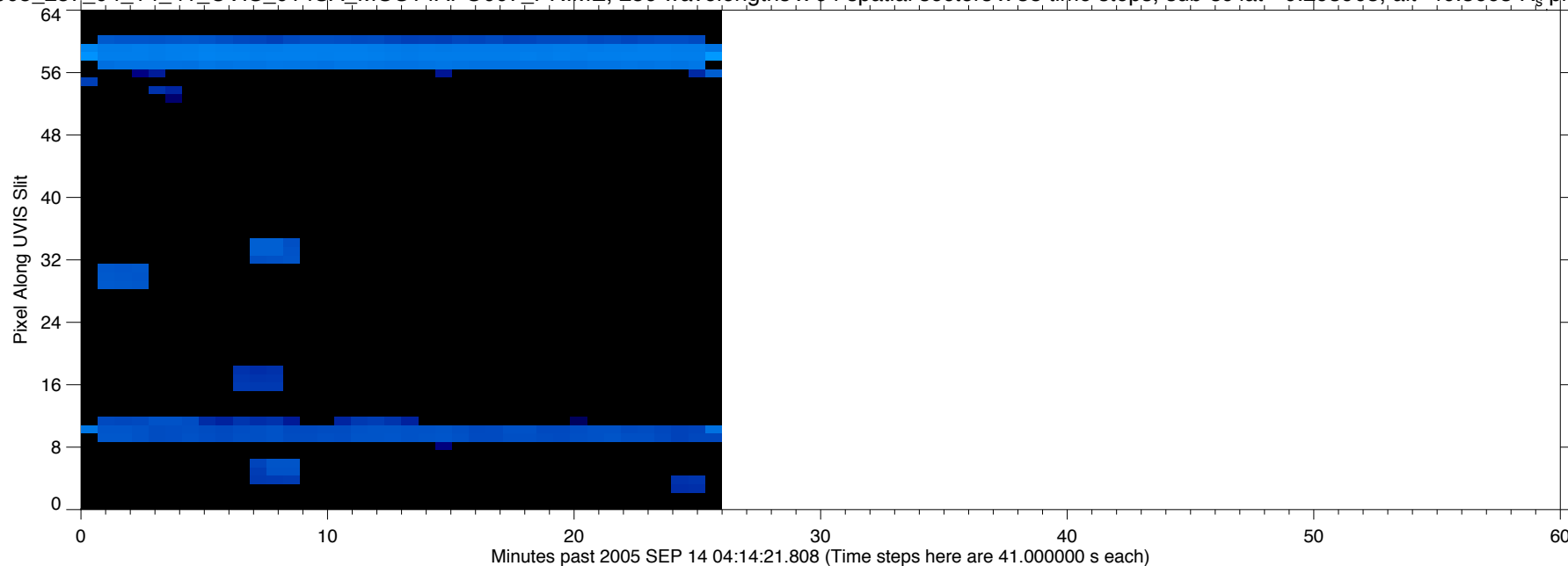
EUV2005\_256\_21\_18\_00\_UVIS\_014SA\_MOS14APO007\_PRIME, 256 wavelengths x 64 spatial sectors x 598 time steps, sub-sc lat=-0.291639, alt=40.2410 R<sub>s</sub> phase=75.7027



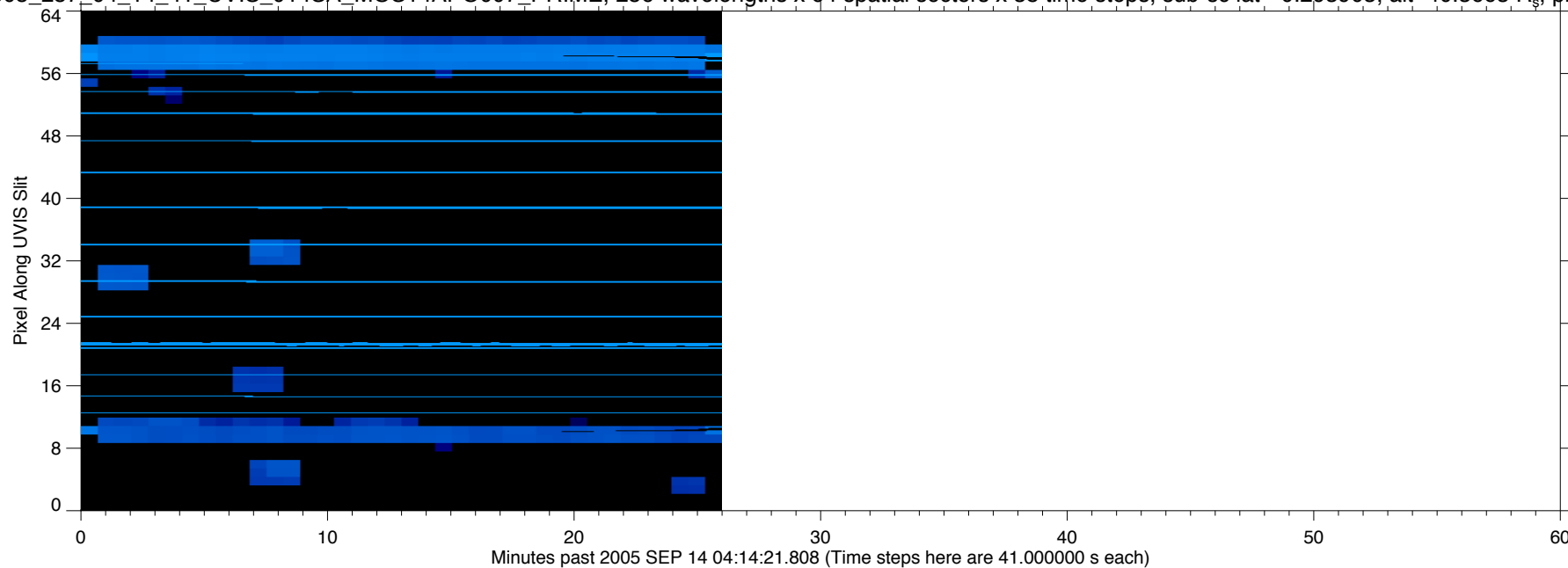
EUV2005\_256\_21\_18\_00\_UVIS\_014SA\_MOS14APO007\_PRIME, 256 wavelengths x 64 spatial sectors x 598 time steps, sub-sc lat=-0.291639, alt=40.2410 R<sub>s</sub> phase=75.7027



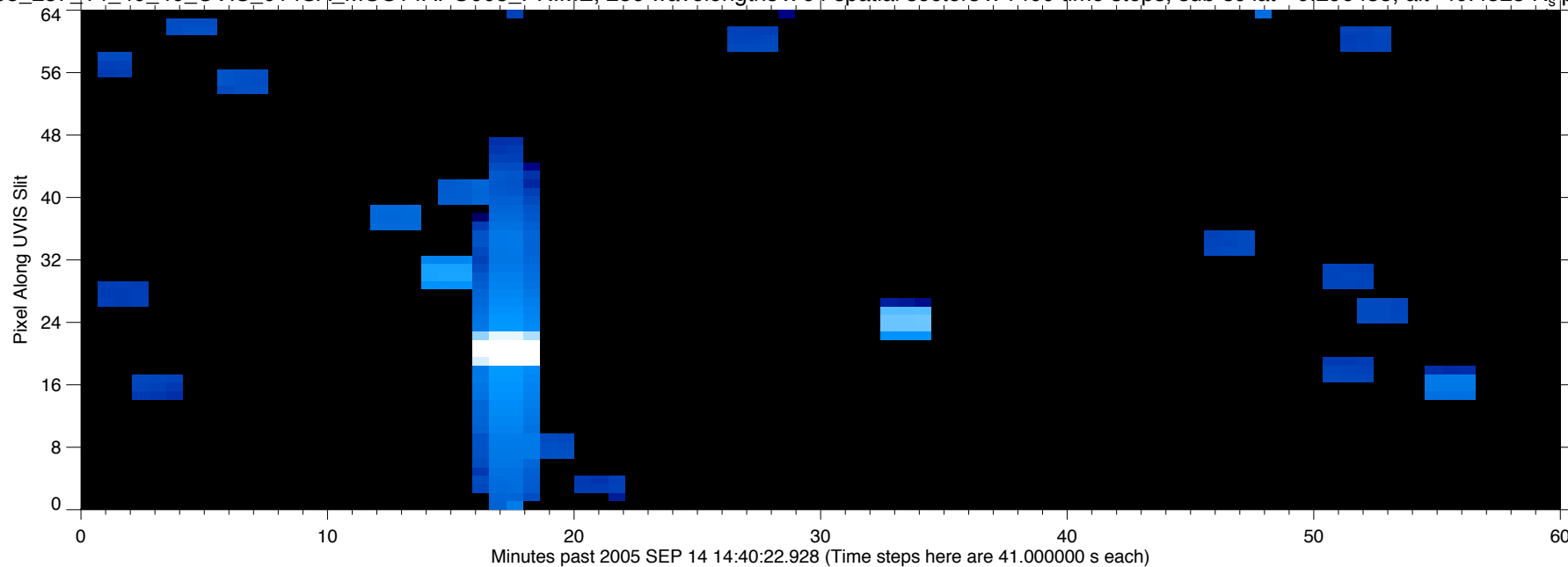
EUV2005\_257\_04\_14\_41\_UVIS\_014SA\_MOS14APO007\_PRIME, 256 wavelengths x 64 spatial sectors x 38 time steps, sub-sc lat=-0.293903, alt=40.3663 R<sub>s</sub>, phase=74.9323



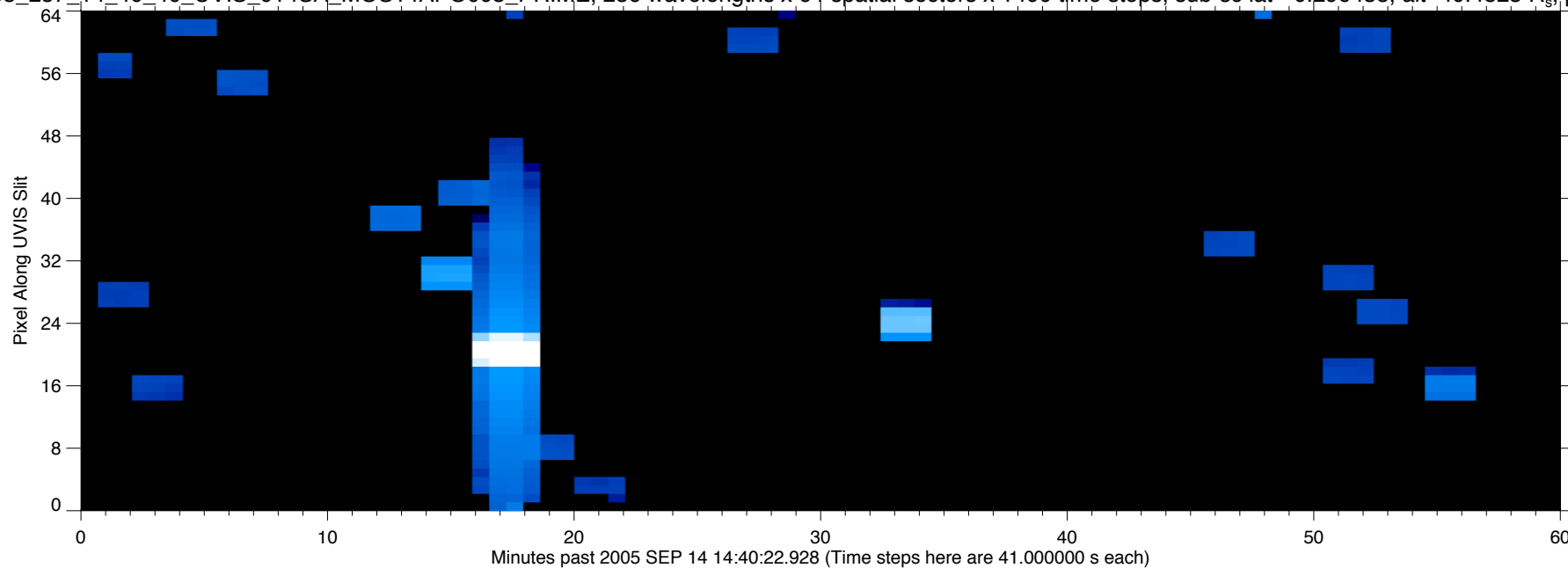
EUV2005\_257\_04\_14\_41\_UVIS\_014SA\_MOS14APO007\_PRIME, 256 wavelengths x 64 spatial sectors x 38 time steps, sub-sc lat=-0.293903, alt=40.3663 R<sub>s</sub>, phase=74.9323



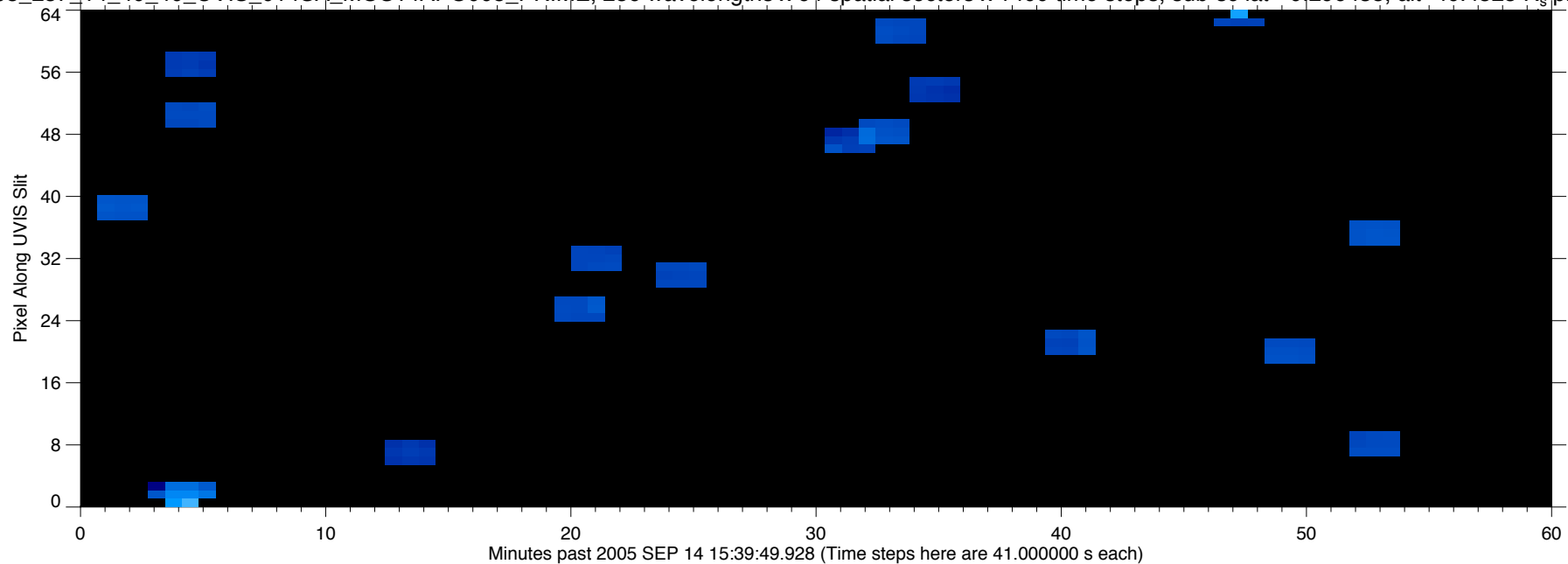
EUV2005\_257\_14\_40\_40\_UVIS\_014SA\_MOS14APO008\_PRIME, 256 wavelengths x 64 spatial sectors x 1400 time steps, sub-sc lat=-0.296438, alt=40.4525 R<sub>s</sub>, phase=73.7820



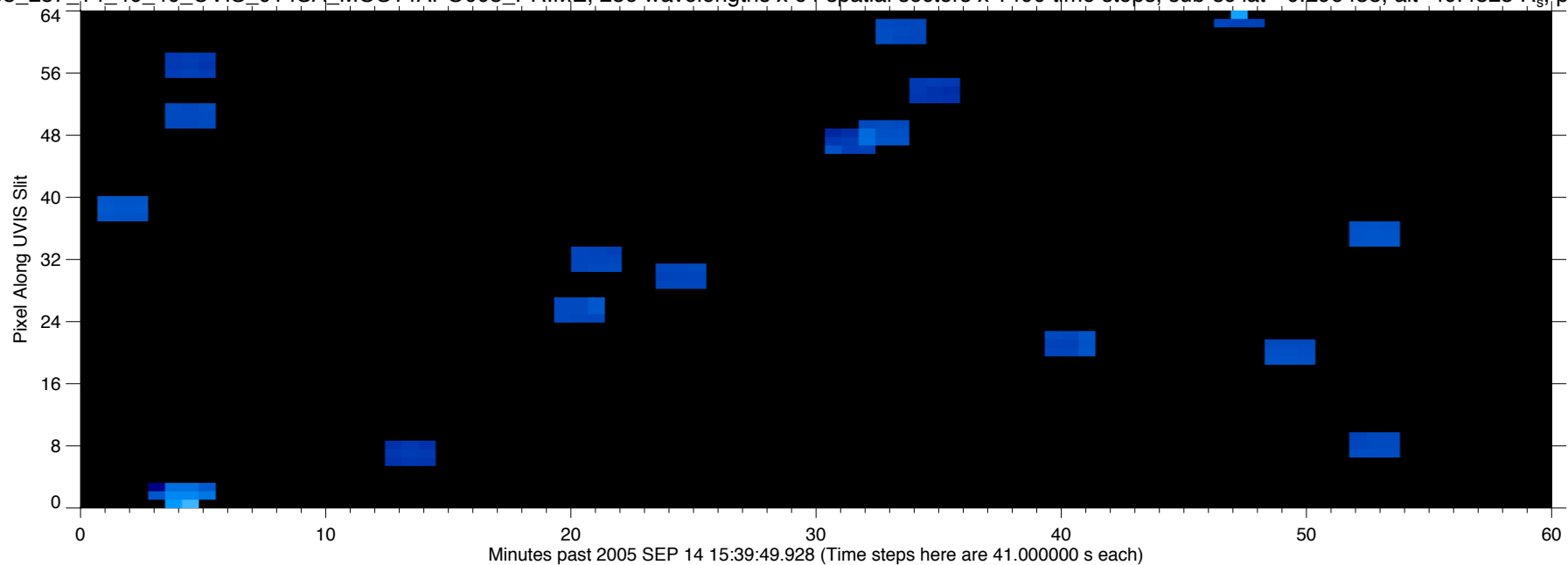
EUV2005\_257\_14\_40\_40\_UVIS\_014SA\_MOS14APO008\_PRIME, 256 wavelengths x 64 spatial sectors x 1400 time steps, sub-sc lat=-0.296438, alt=40.4525 R<sub>s</sub>, phase=73.7820



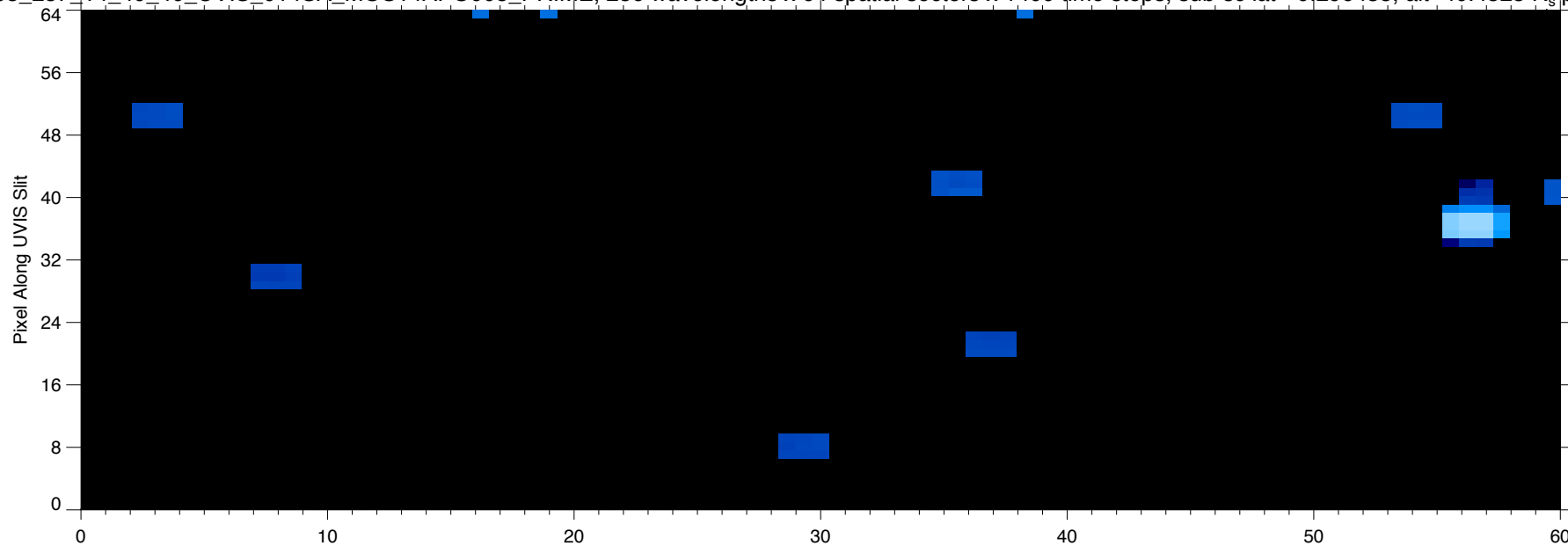
EUV2005\_257\_14\_40\_40\_UVIS\_014SA\_MOS14APO008\_PRIME, 256 wavelengths x 64 spatial sectors x 1400 time steps, sub-sc lat=-0.296438, alt=40.4525 R<sub>s</sub>, phase=73.7820



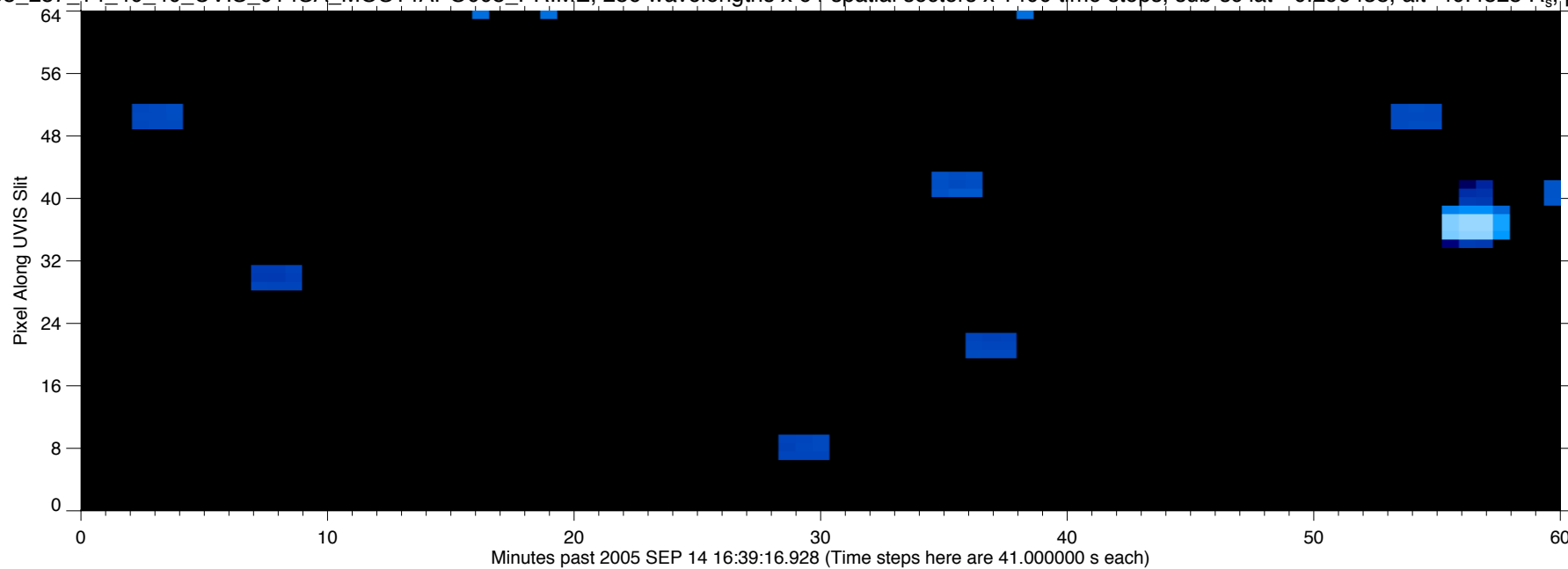
EUV2005\_257\_14\_40\_40\_UVIS\_014SA\_MOS14APO008\_PRIME, 256 wavelengths x 64 spatial sectors x 1400 time steps, sub-sc lat=-0.296438, alt=40.4525 R<sub>s</sub>, phase=73.7820



EUV2005\_257\_14\_40\_40\_UVIS\_014SA\_MOS14APO008\_PRIME, 256 wavelengths x 64 spatial sectors x 1400 time steps, sub-sc lat=-0.296438, alt=40.4525 R<sub>s</sub>, phase=73.7820

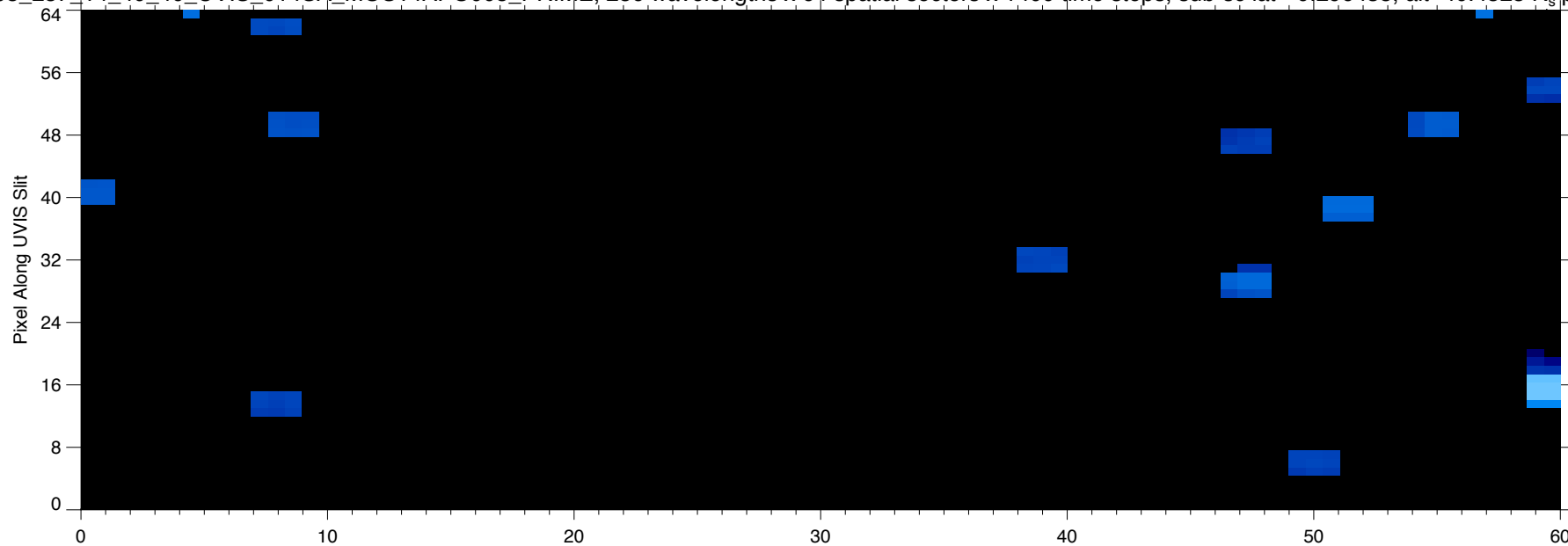


EUV2005\_257\_14\_40\_40\_UVIS\_014SA\_MOS14APO008\_PRIME, 256 wavelengths x 64 spatial sectors x 1400 time steps, sub-sc lat=-0.296438, alt=40.4525 R<sub>s</sub>, phase=73.7820

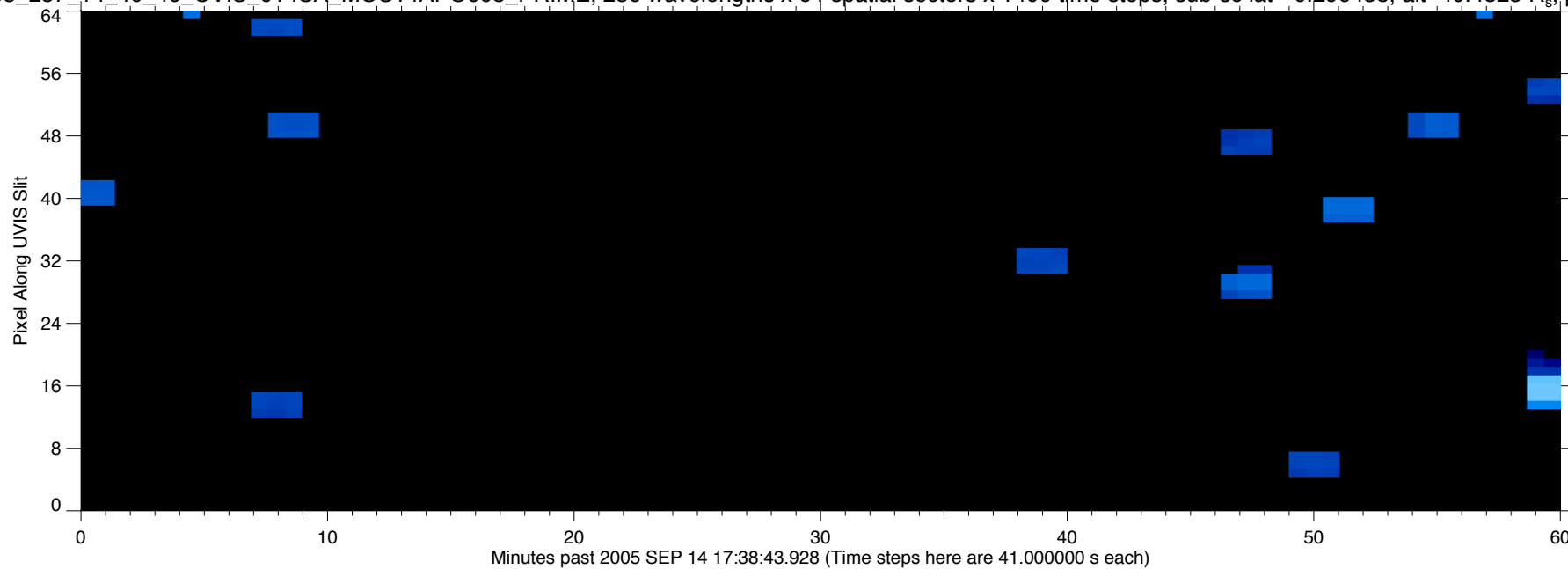




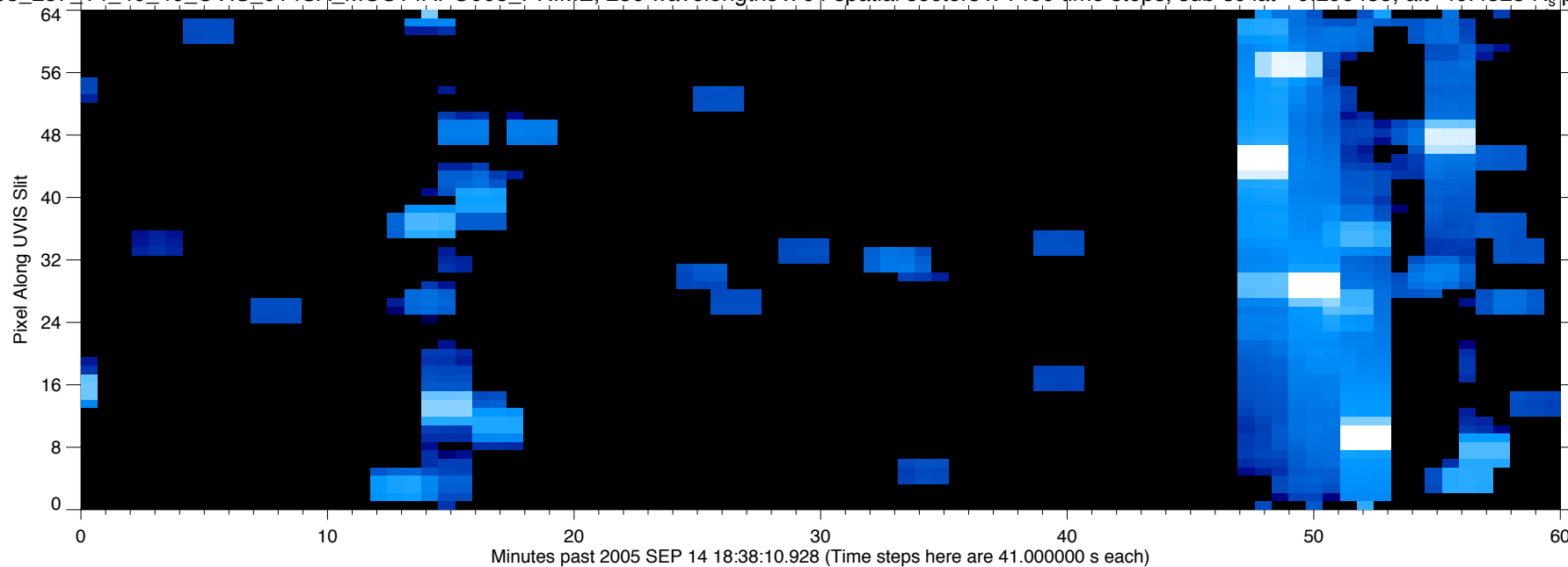
EUV2005\_257\_14\_40\_40\_UVIS\_014SA\_MOS14APO008\_PRIME, 256 wavelengths x 64 spatial sectors x 1400 time steps, sub-sc lat=-0.296438, alt=40.4525 R<sub>s</sub>, phase=73.7820



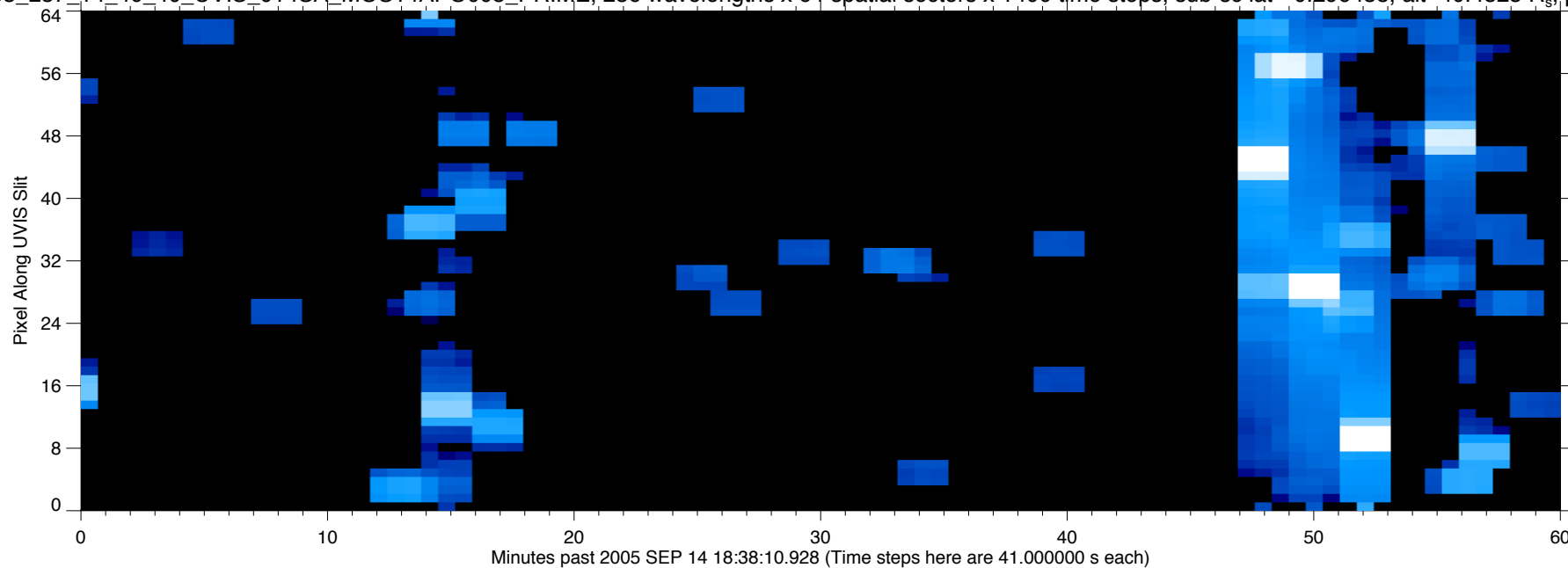
EUV2005\_257\_14\_40\_40\_UVIS\_014SA\_MOS14APO008\_PRIME, 256 wavelengths x 64 spatial sectors x 1400 time steps, sub-sc lat=-0.296438, alt=40.4525 R<sub>s</sub>, phase=73.7820



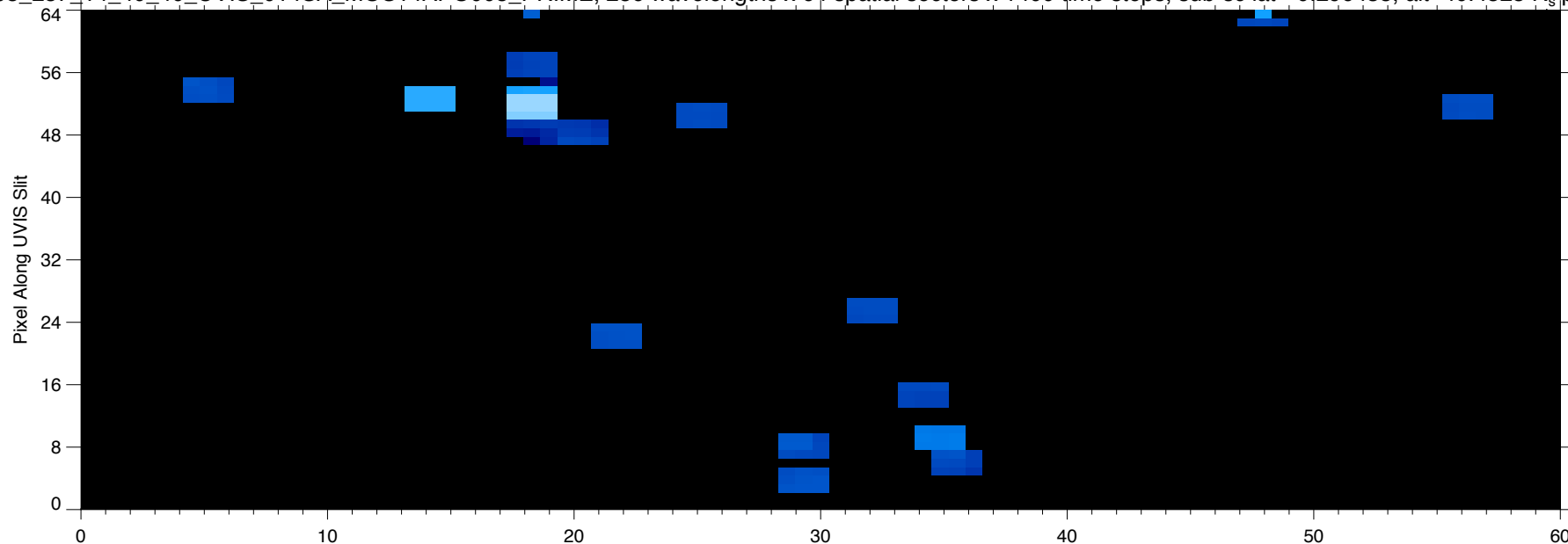
EUV2005\_257\_14\_40\_40\_UVIS\_014SA\_MOS14APO008\_PRIME, 256 wavelengths x 64 spatial sectors x 1400 time steps, sub-sc lat=-0.296438, alt=40.4525 R<sub>s</sub>, phase=73.7820



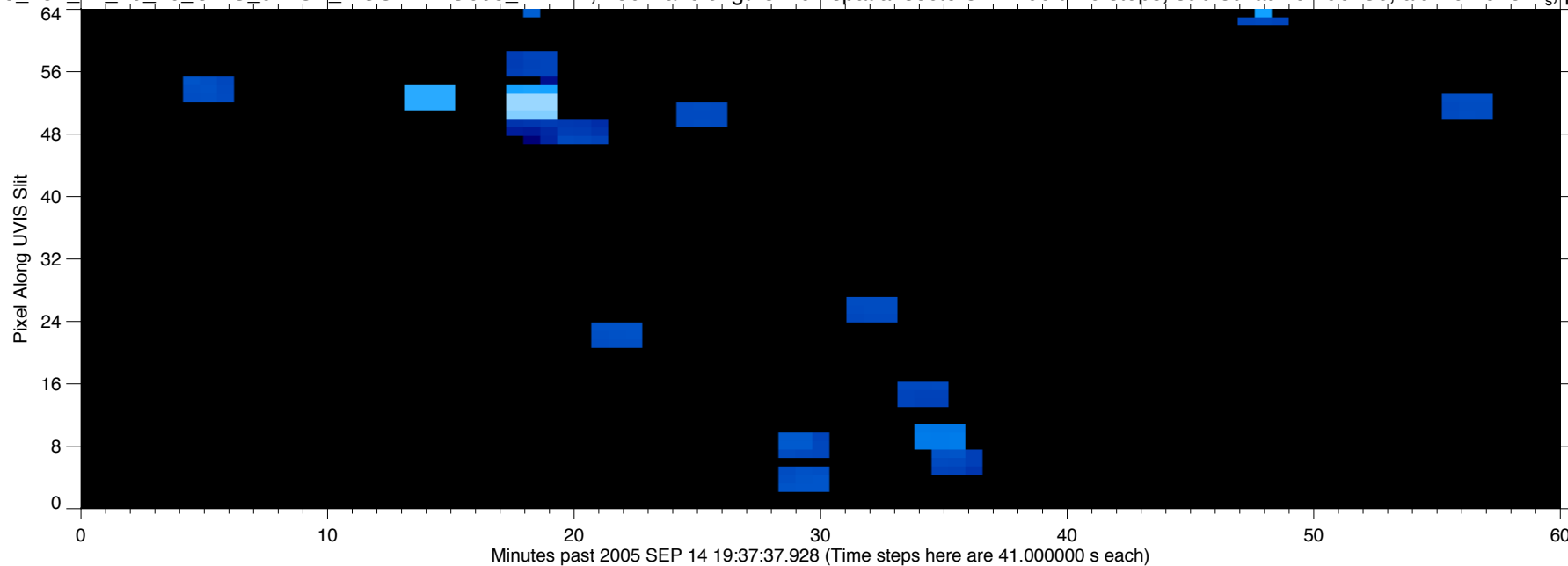
EUV2005\_257\_14\_40\_40\_UVIS\_014SA\_MOS14APO008\_PRIME, 256 wavelengths x 64 spatial sectors x 1400 time steps, sub-sc lat=-0.296438, alt=40.4525 R<sub>s</sub>, phase=73.7820



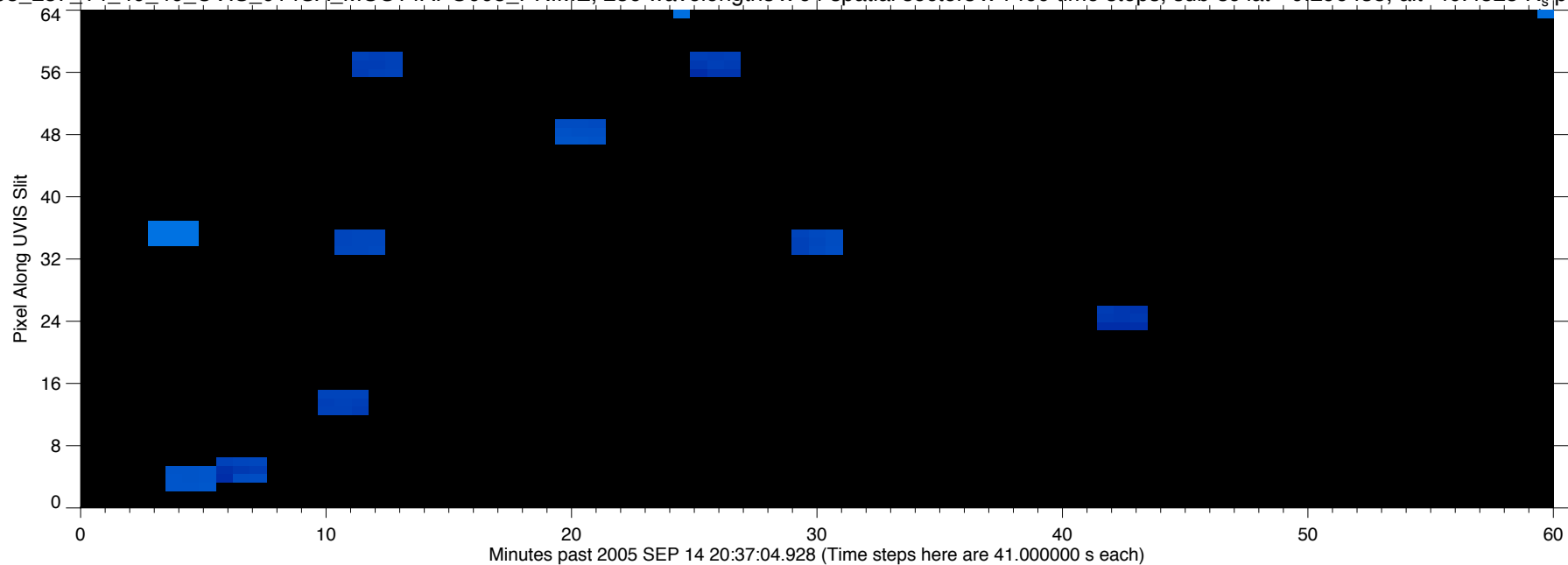
EUV2005\_257\_14\_40\_40\_UVIS\_014SA\_MOS14APO008\_PRIME, 256 wavelengths x 64 spatial sectors x 1400 time steps, sub-sc lat=-0.296438, alt=40.4525 R<sub>s</sub>, phase=73.7820



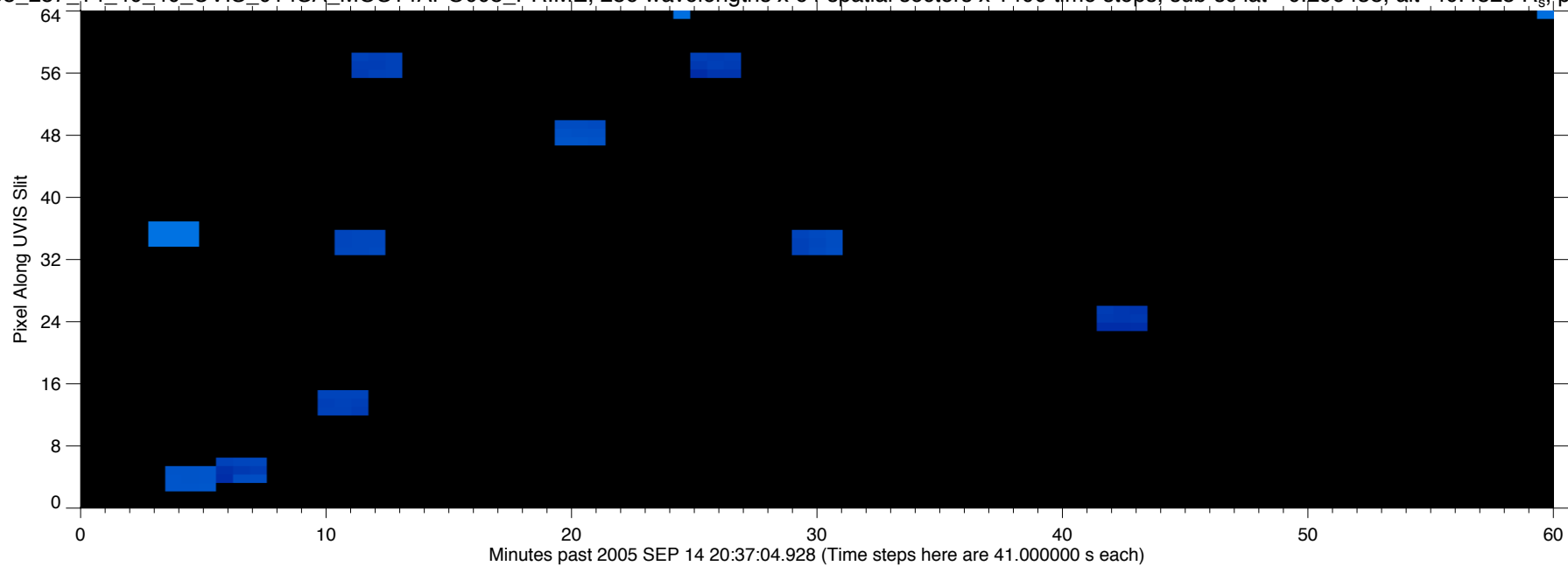
EUV2005\_257\_14\_40\_40\_UVIS\_014SA\_MOS14APO008\_PRIME, 256 wavelengths x 64 spatial sectors x 1400 time steps, sub-sc lat=-0.296438, alt=40.4525 R<sub>s</sub>, phase=73.7820



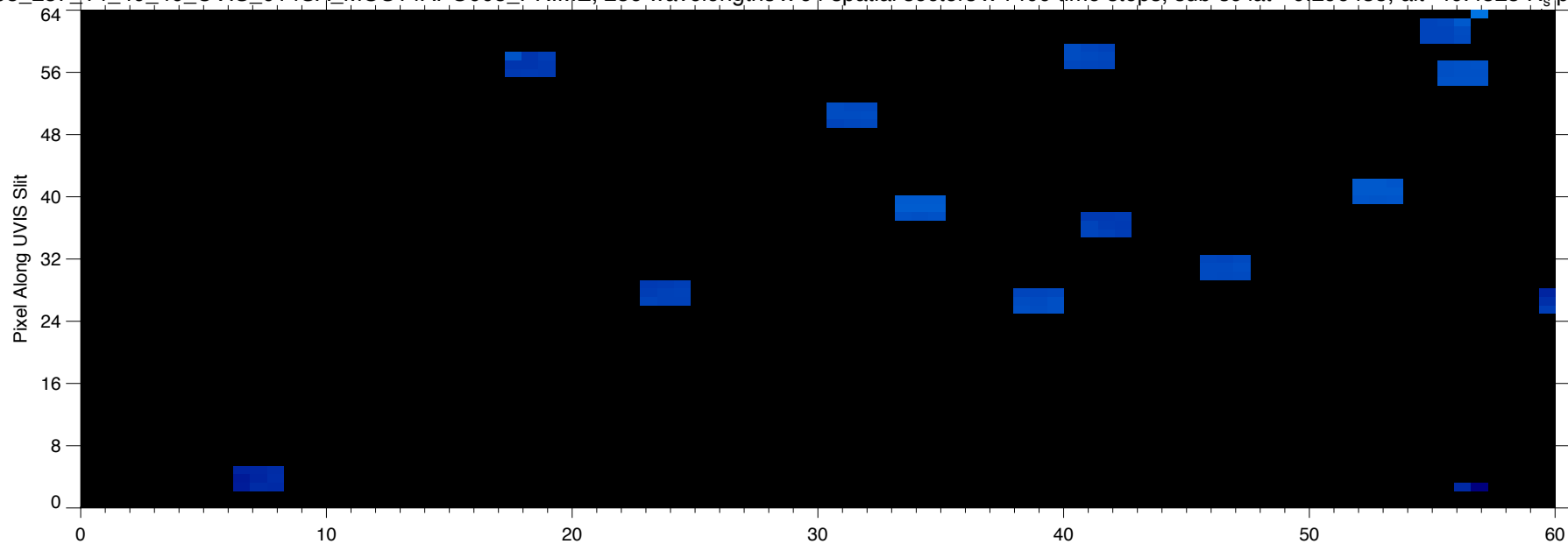
EUV2005\_257\_14\_40\_40\_UVIS\_014SA\_MOS14APO008\_PRIME, 256 wavelengths x 64 spatial sectors x 1400 time steps, sub-sc lat=-0.296438, alt=40.4525 R<sub>s</sub>, phase=73.7820



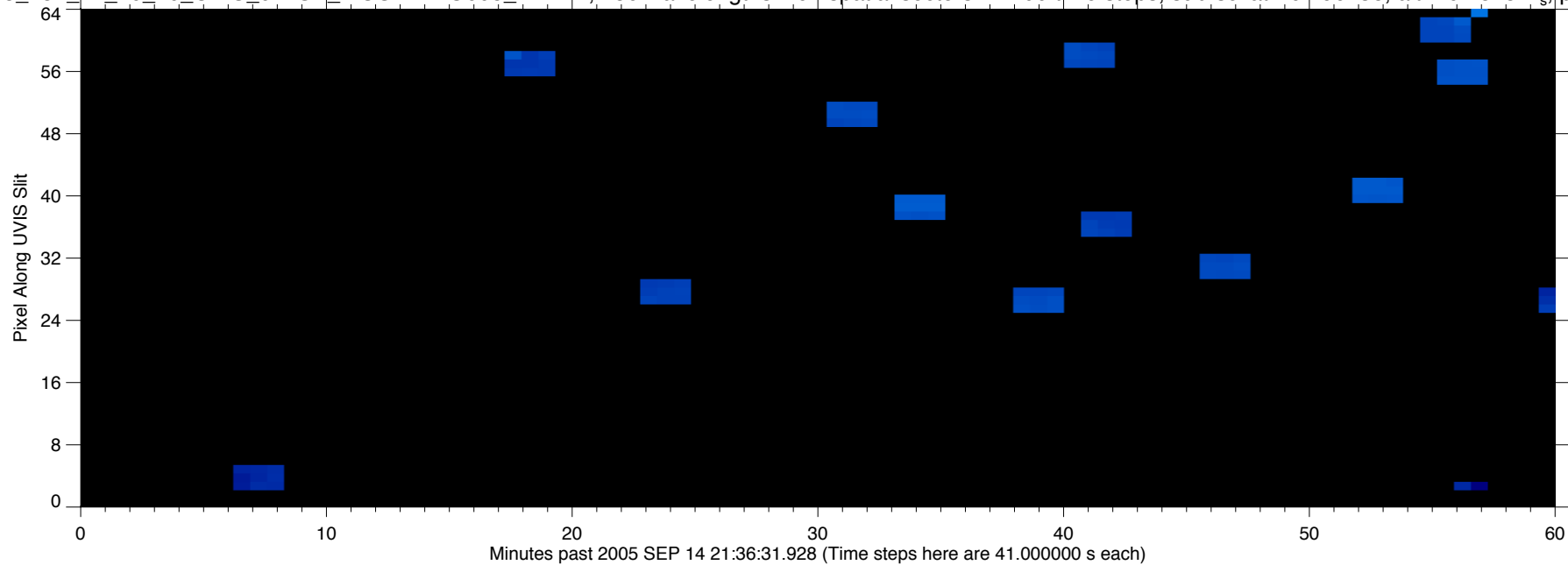
EUV2005\_257\_14\_40\_40\_UVIS\_014SA\_MOS14APO008\_PRIME, 256 wavelengths x 64 spatial sectors x 1400 time steps, sub-sc lat=-0.296438, alt=40.4525 R<sub>s</sub>, phase=73.7820



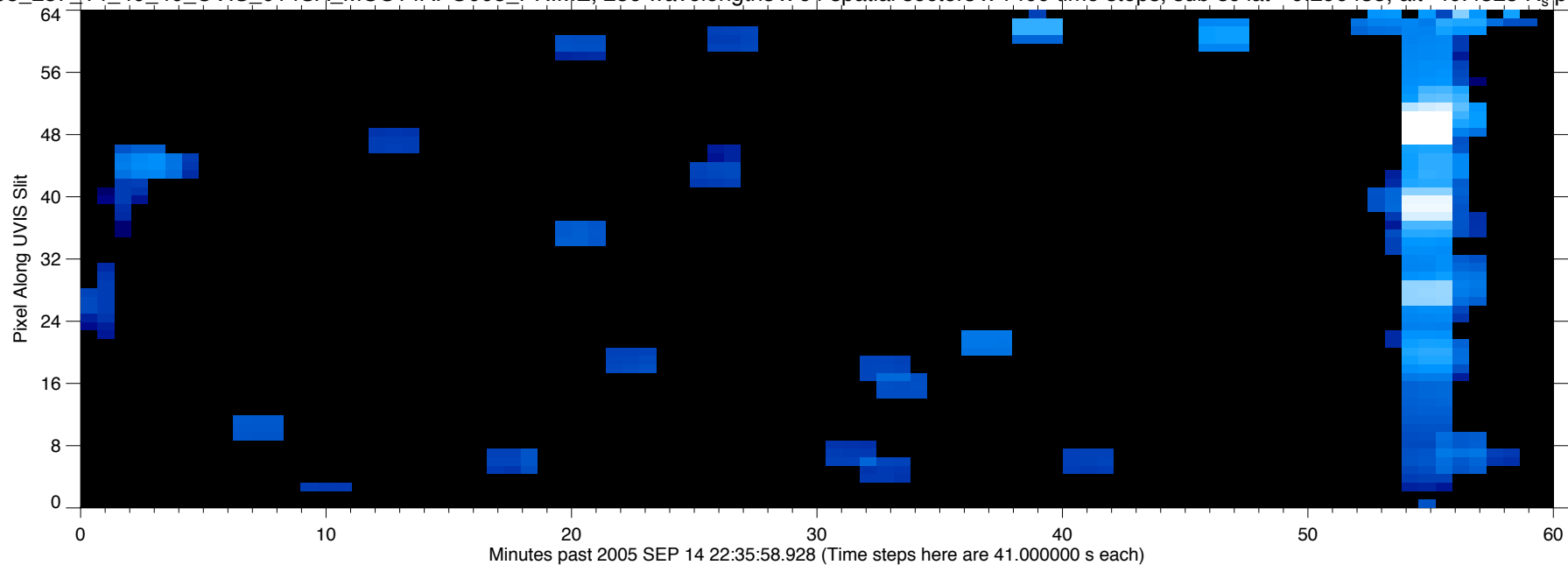
EUV2005\_257\_14\_40\_40\_UVIS\_014SA\_MOS14APO008\_PRIME, 256 wavelengths x 64 spatial sectors x 1400 time steps, sub-sc lat=-0.296438, alt=40.4525 R<sub>s</sub>, phase=73.7820



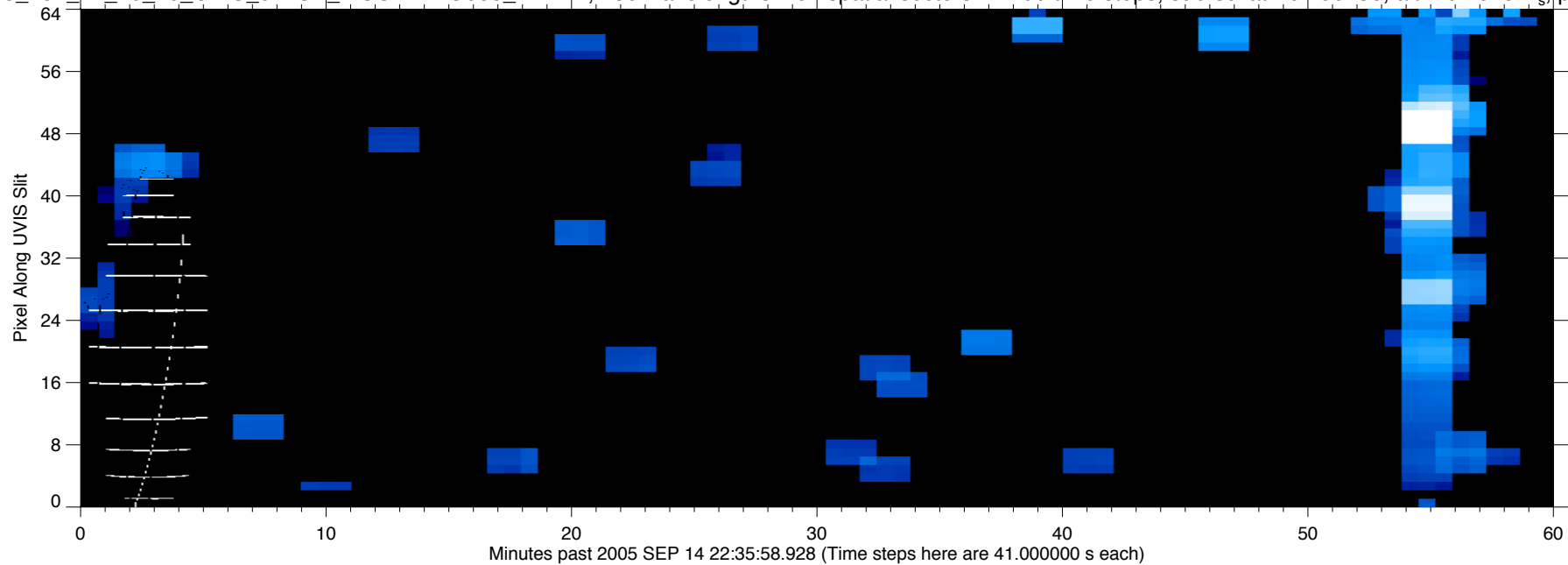
EUV2005\_257\_14\_40\_40\_UVIS\_014SA\_MOS14APO008\_PRIME, 256 wavelengths x 64 spatial sectors x 1400 time steps, sub-sc lat=-0.296438, alt=40.4525 R<sub>s</sub>, phase=73.7820



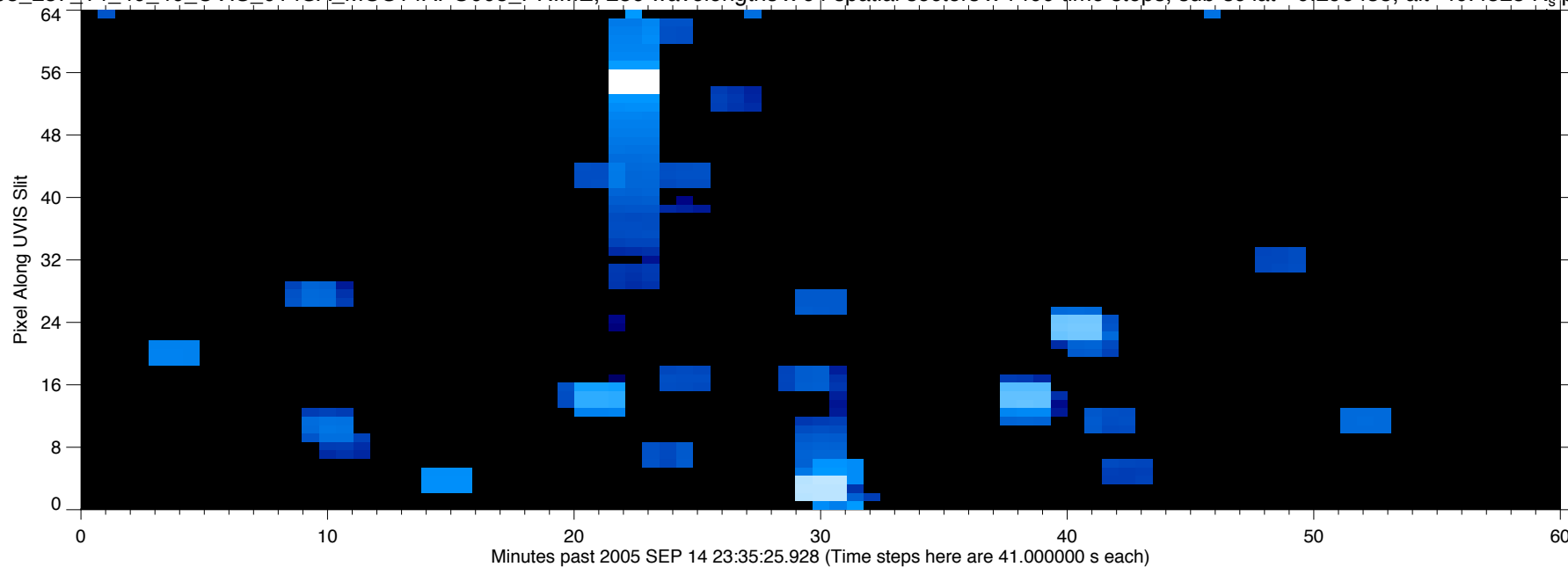
EUV2005\_257\_14\_40\_40\_UVIS\_014SA\_MOS14APO008\_PRIME, 256 wavelengths x 64 spatial sectors x 1400 time steps, sub-sc lat=-0.296438, alt=40.4525 R<sub>s</sub>, phase=73.7820



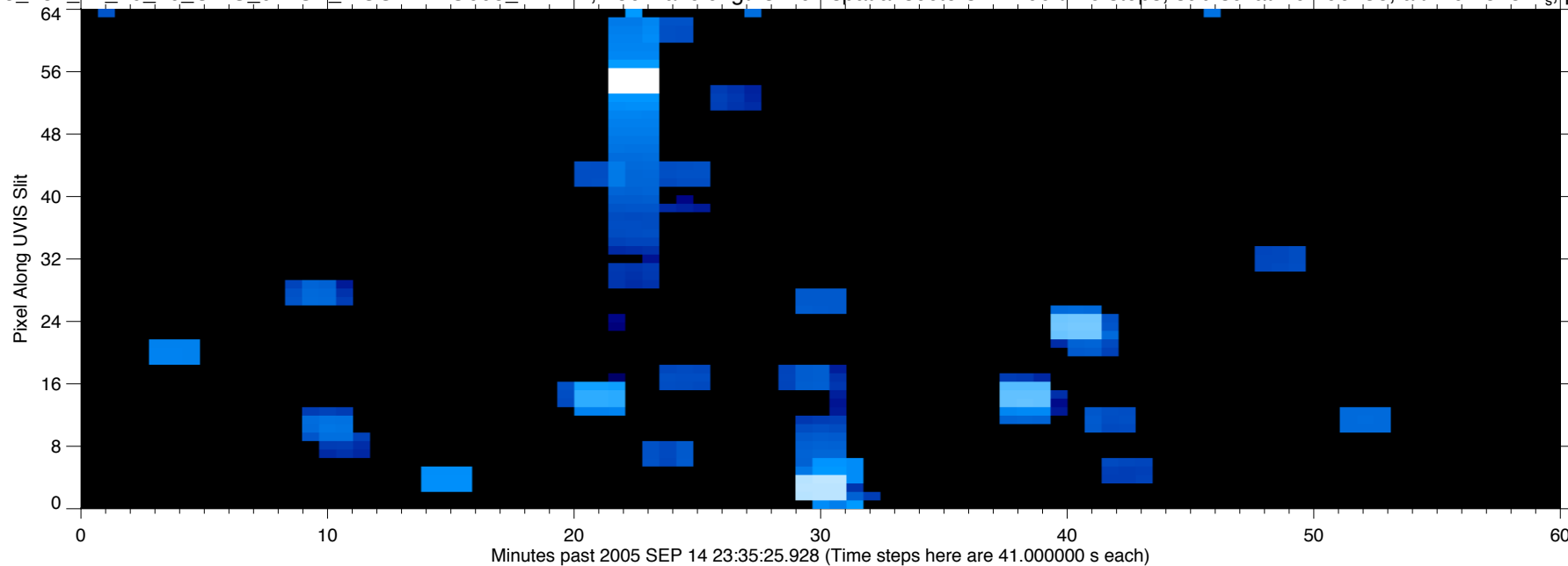
EUV2005\_257\_14\_40\_40\_UVIS\_014SA\_MOS14APO008\_PRIME, 256 wavelengths x 64 spatial sectors x 1400 time steps, sub-sc lat=-0.296438, alt=40.4525 R<sub>s</sub>, phase=73.7820



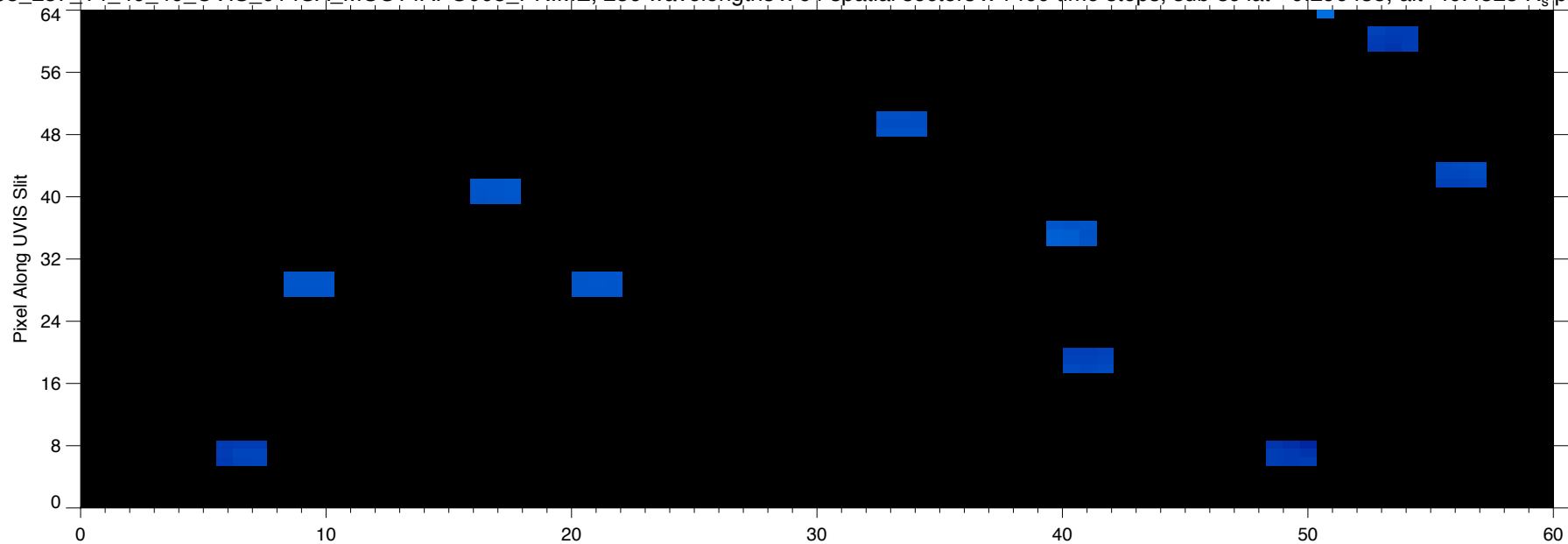
EUV2005\_257\_14\_40\_40\_UVIS\_014SA\_MOS14APO008\_PRIME, 256 wavelengths x 64 spatial sectors x 1400 time steps, sub-sc lat=-0.296438, alt=40.4525 R<sub>s</sub>, phase=73.7820



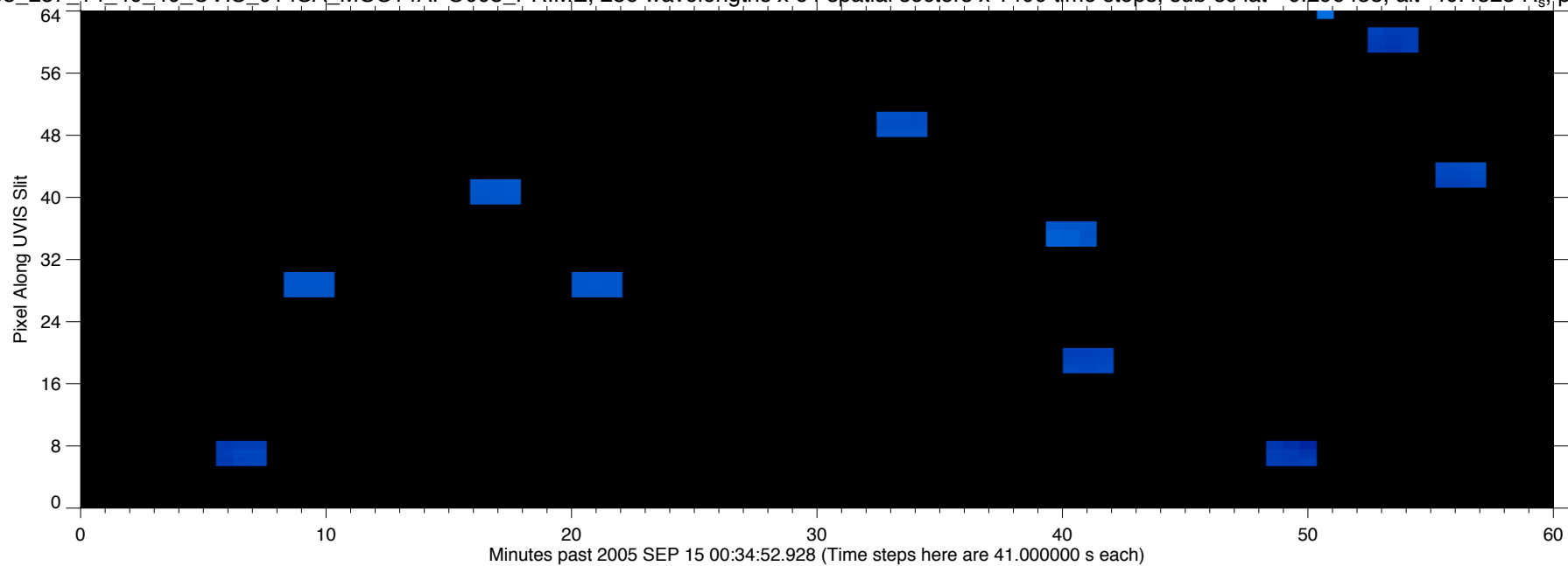
EUV2005\_257\_14\_40\_40\_UVIS\_014SA\_MOS14APO008\_PRIME, 256 wavelengths x 64 spatial sectors x 1400 time steps, sub-sc lat=-0.296438, alt=40.4525 R<sub>s</sub>, phase=73.7820



EUV2005\_257\_14\_40\_40\_UVIS\_014SA\_MOS14APO008\_PRIME, 256 wavelengths x 64 spatial sectors x 1400 time steps, sub-sc lat=-0.296438, alt=40.4525 R<sub>s</sub>, phase=73.7820

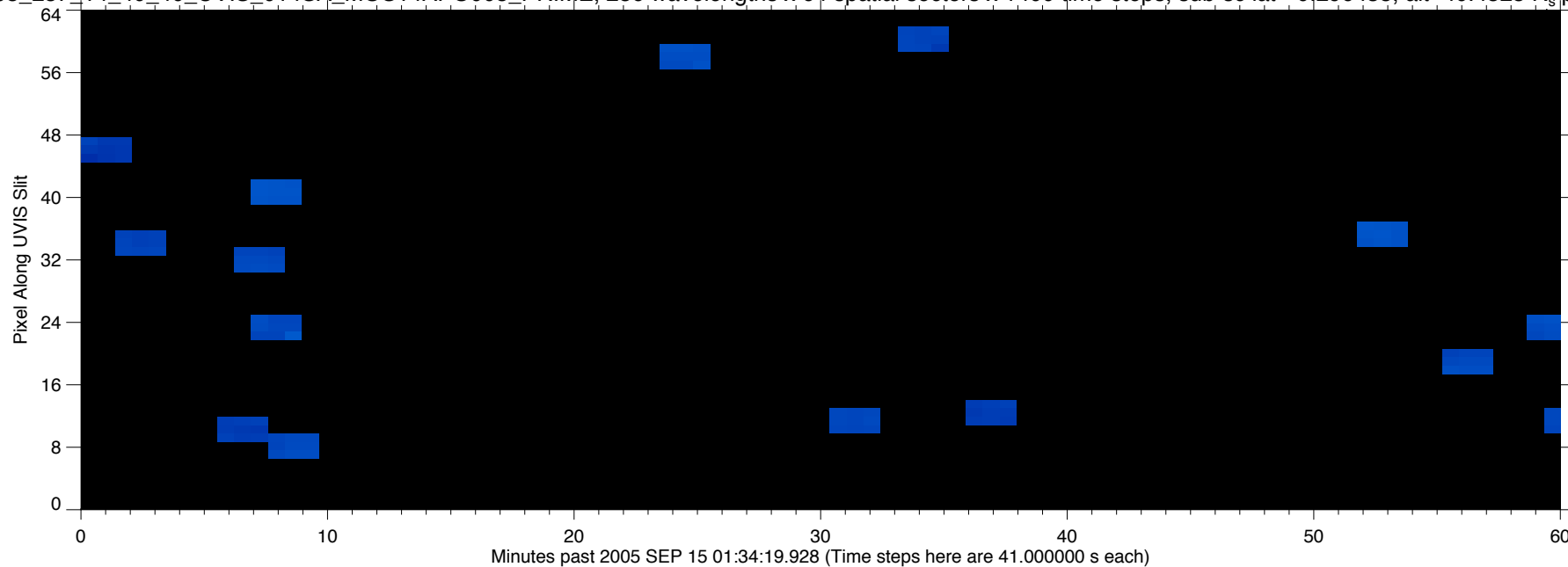


EUV2005\_257\_14\_40\_40\_UVIS\_014SA\_MOS14APO008\_PRIME, 256 wavelengths x 64 spatial sectors x 1400 time steps, sub-sc lat=-0.296438, alt=40.4525 R<sub>s</sub>, phase=73.7820

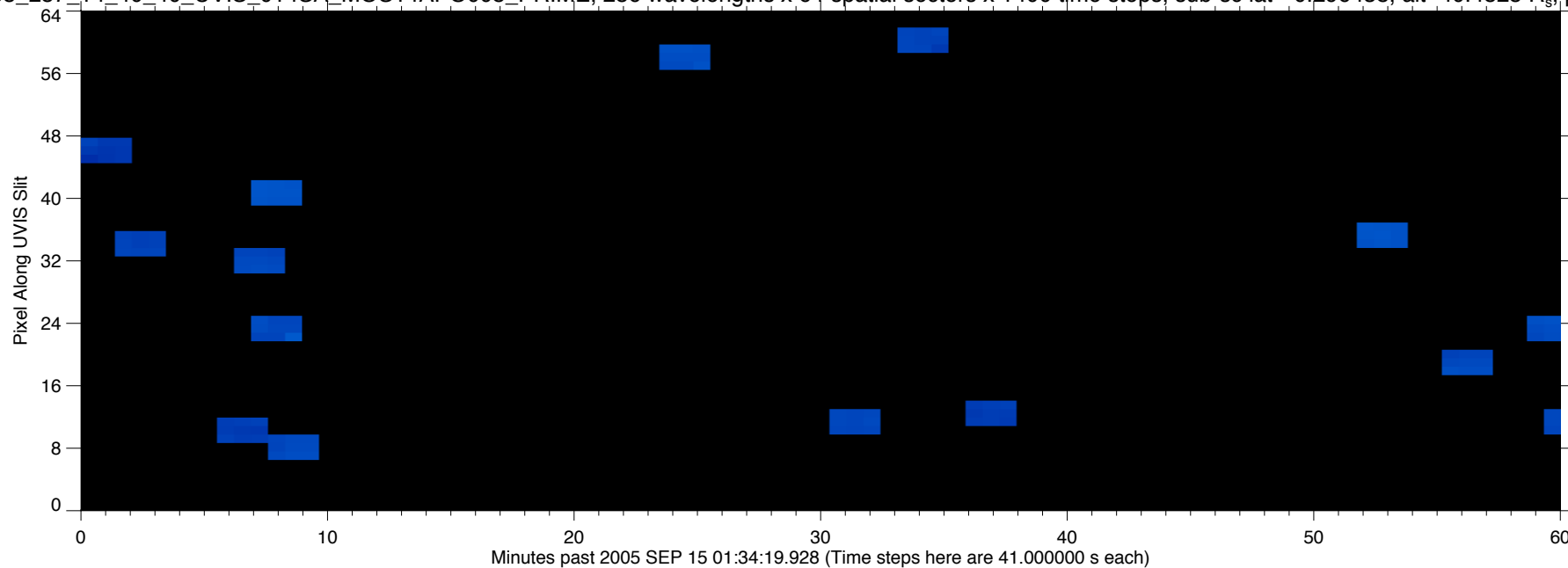




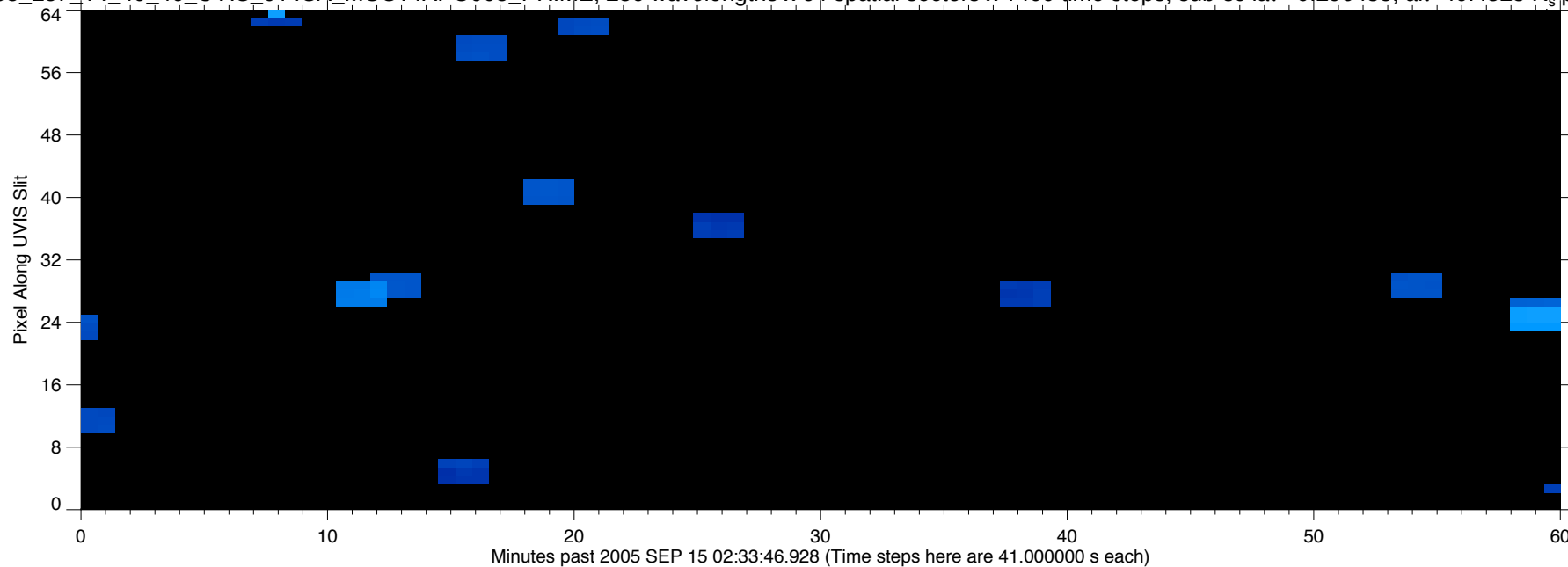
EUV2005\_257\_14\_40\_40\_UVIS\_014SA\_MOS14APO008\_PRIME, 256 wavelengths x 64 spatial sectors x 1400 time steps, sub-sc lat=-0.296438, alt=40.4525 R<sub>s</sub>, phase=73.7820



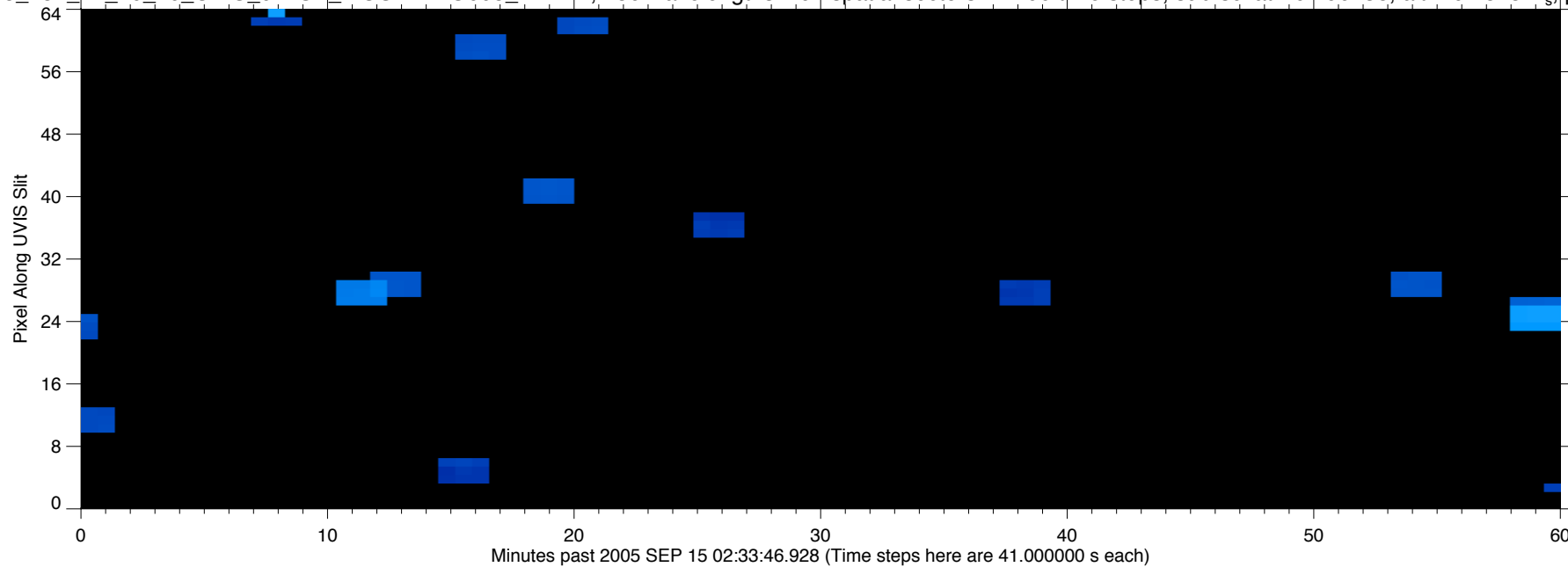
EUV2005\_257\_14\_40\_40\_UVIS\_014SA\_MOS14APO008\_PRIME, 256 wavelengths x 64 spatial sectors x 1400 time steps, sub-sc lat=-0.296438, alt=40.4525 R<sub>s</sub>, phase=73.7820



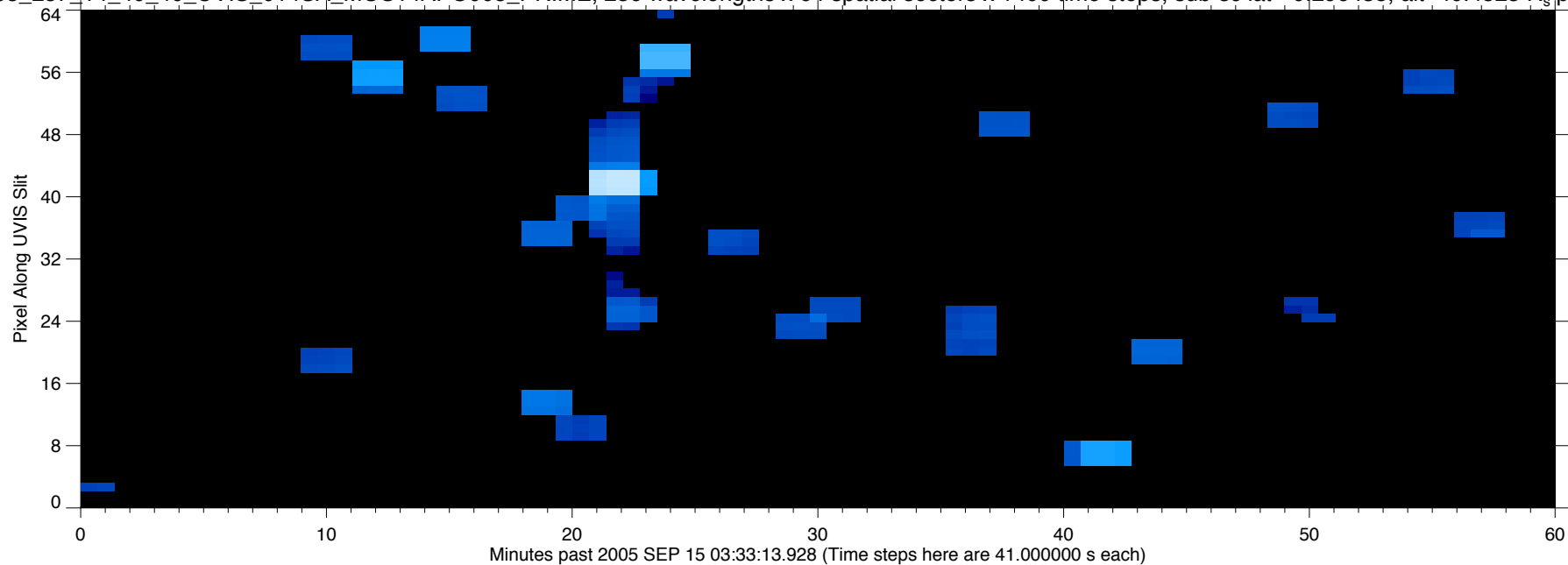
EUV2005\_257\_14\_40\_40\_UVIS\_014SA\_MOS14APO008\_PRIME, 256 wavelengths x 64 spatial sectors x 1400 time steps, sub-sc lat=-0.296438, alt=40.4525 R<sub>s</sub>, phase=73.7820



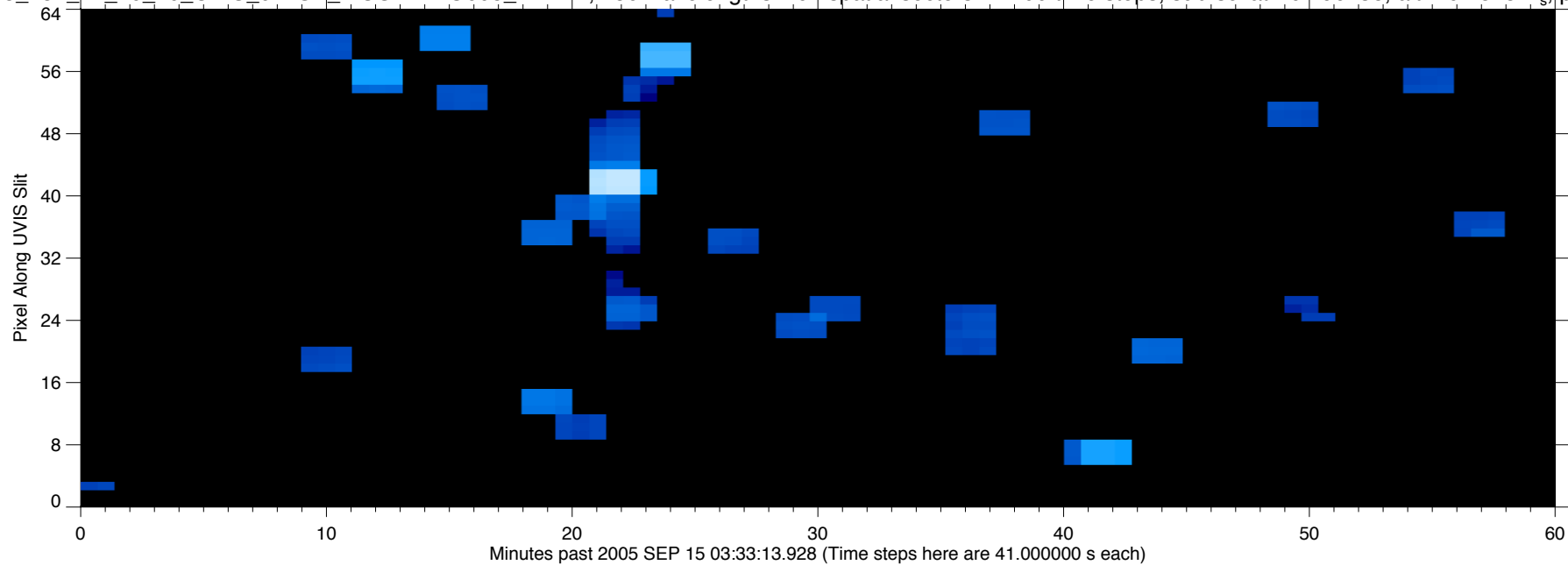
EUV2005\_257\_14\_40\_40\_UVIS\_014SA\_MOS14APO008\_PRIME, 256 wavelengths x 64 spatial sectors x 1400 time steps, sub-sc lat=-0.296438, alt=40.4525 R<sub>s</sub>, phase=73.7820



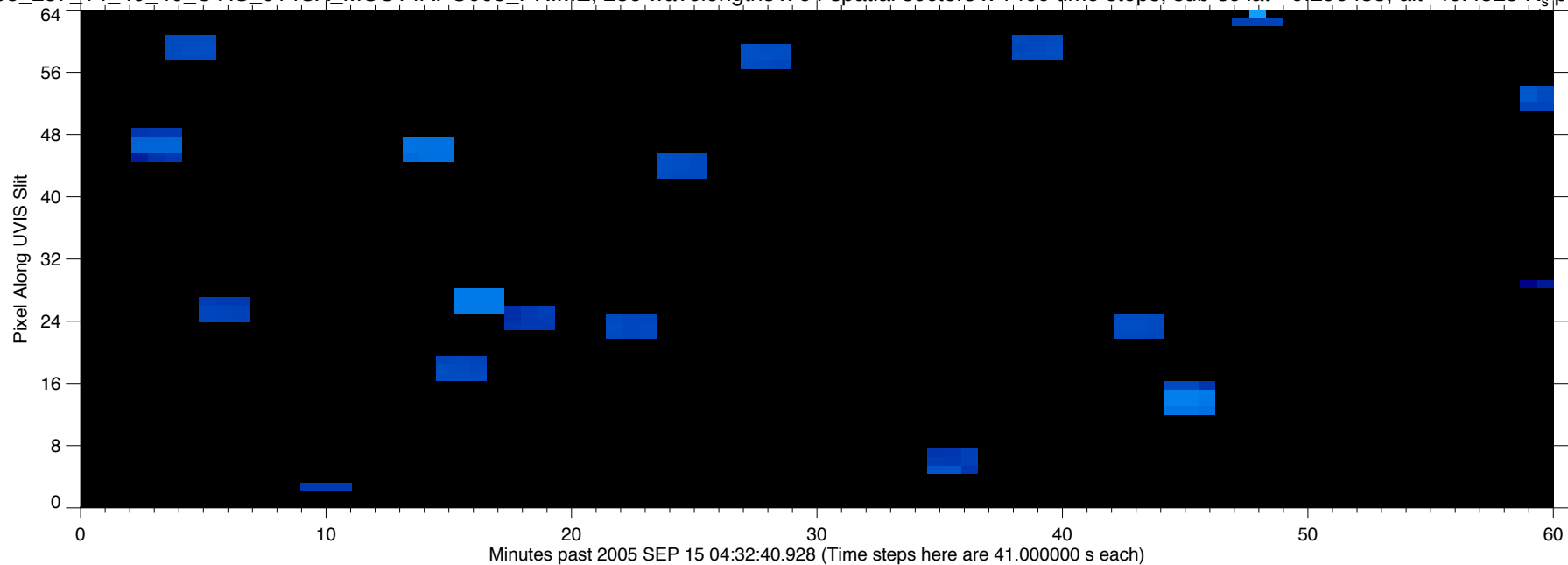
EUV2005\_257\_14\_40\_40\_UVIS\_014SA\_MOS14APO008\_PRIME, 256 wavelengths x 64 spatial sectors x 1400 time steps, sub-sc lat=-0.296438, alt=40.4525 R<sub>s</sub>, phase=73.7820



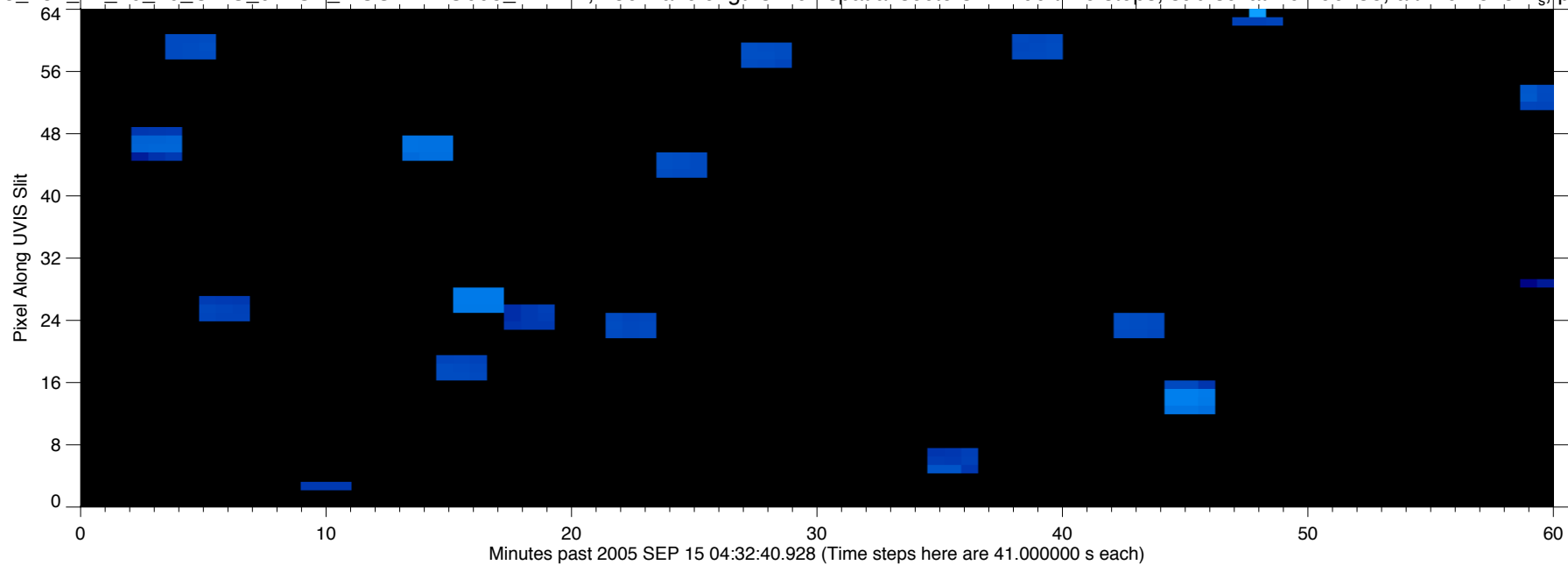
EUV2005\_257\_14\_40\_40\_UVIS\_014SA\_MOS14APO008\_PRIME, 256 wavelengths x 64 spatial sectors x 1400 time steps, sub-sc lat=-0.296438, alt=40.4525 R<sub>s</sub>, phase=73.7820



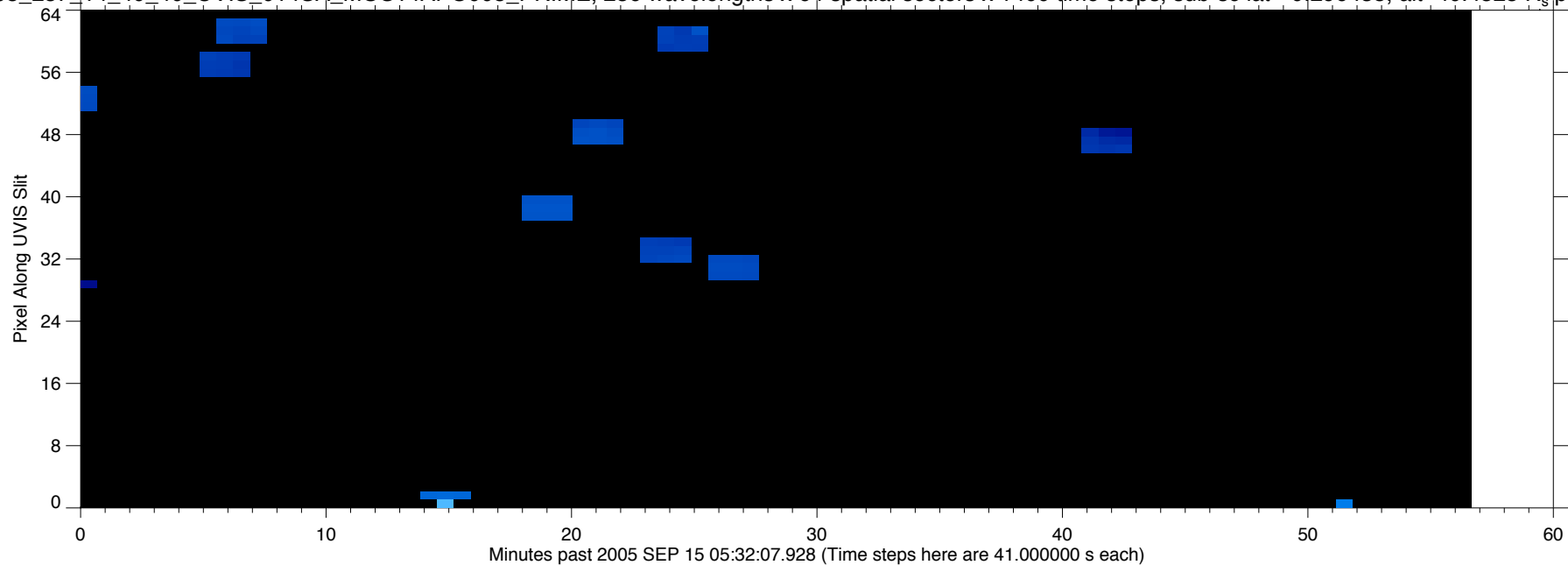
EUV2005\_257\_14\_40\_40\_UVIS\_014SA\_MOS14APO008\_PRIME, 256 wavelengths x 64 spatial sectors x 1400 time steps, sub-sc lat=-0.296438, alt=40.4525 R<sub>s</sub>, phase=73.7820



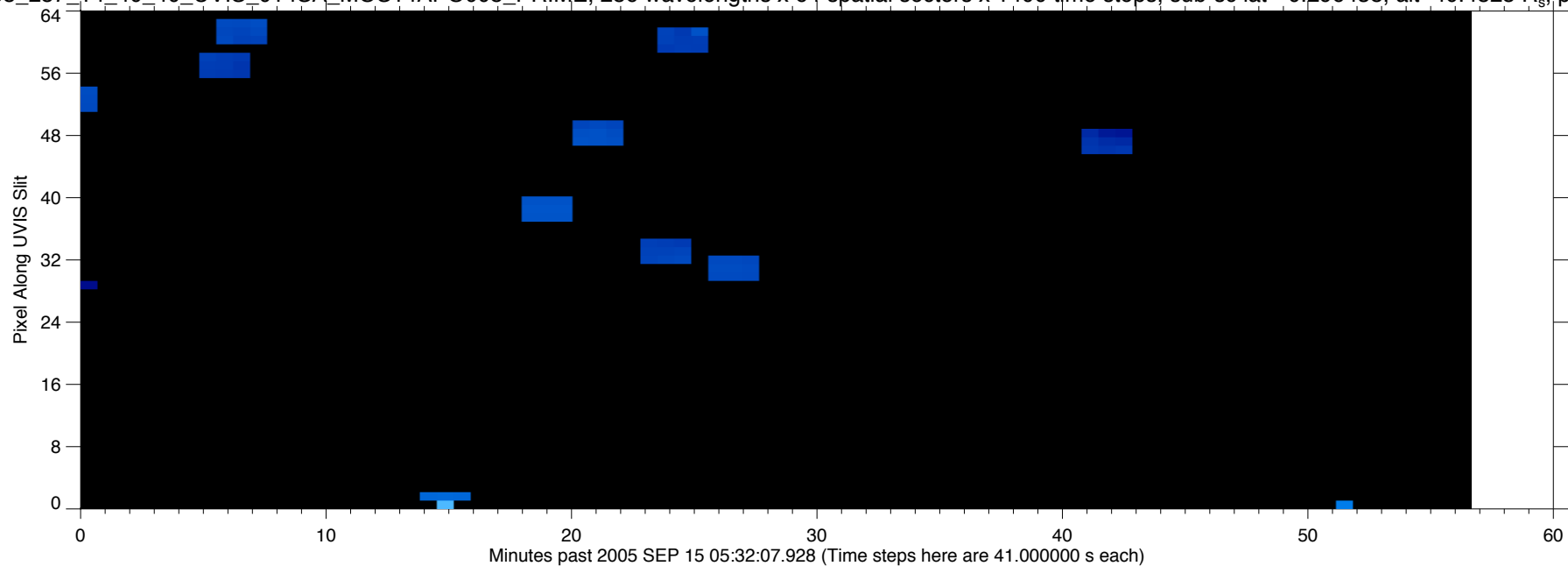
EUV2005\_257\_14\_40\_40\_UVIS\_014SA\_MOS14APO008\_PRIME, 256 wavelengths x 64 spatial sectors x 1400 time steps, sub-sc lat=-0.296438, alt=40.4525 R<sub>s</sub>, phase=73.7820



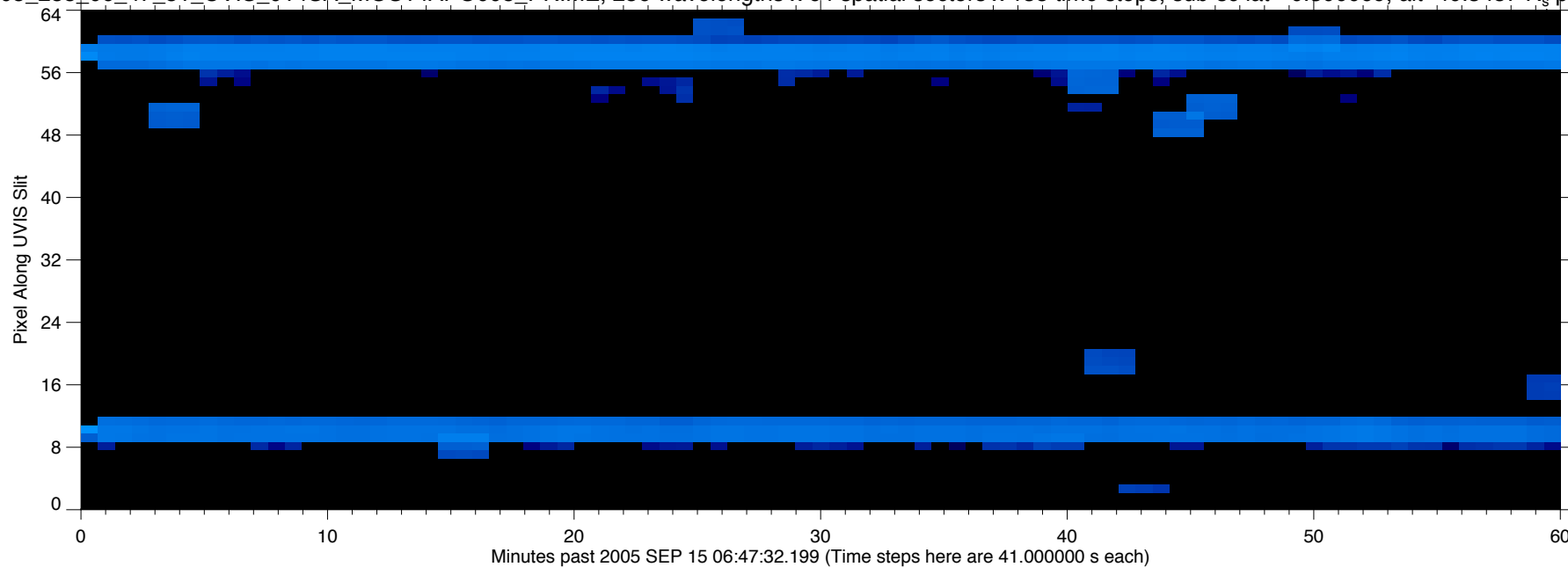
EUV2005\_257\_14\_40\_40\_UVIS\_014SA\_MOS14APO008\_PRIME, 256 wavelengths x 64 spatial sectors x 1400 time steps, sub-sc lat=-0.296438, alt=40.4525 R<sub>s</sub>, phase=73.7820



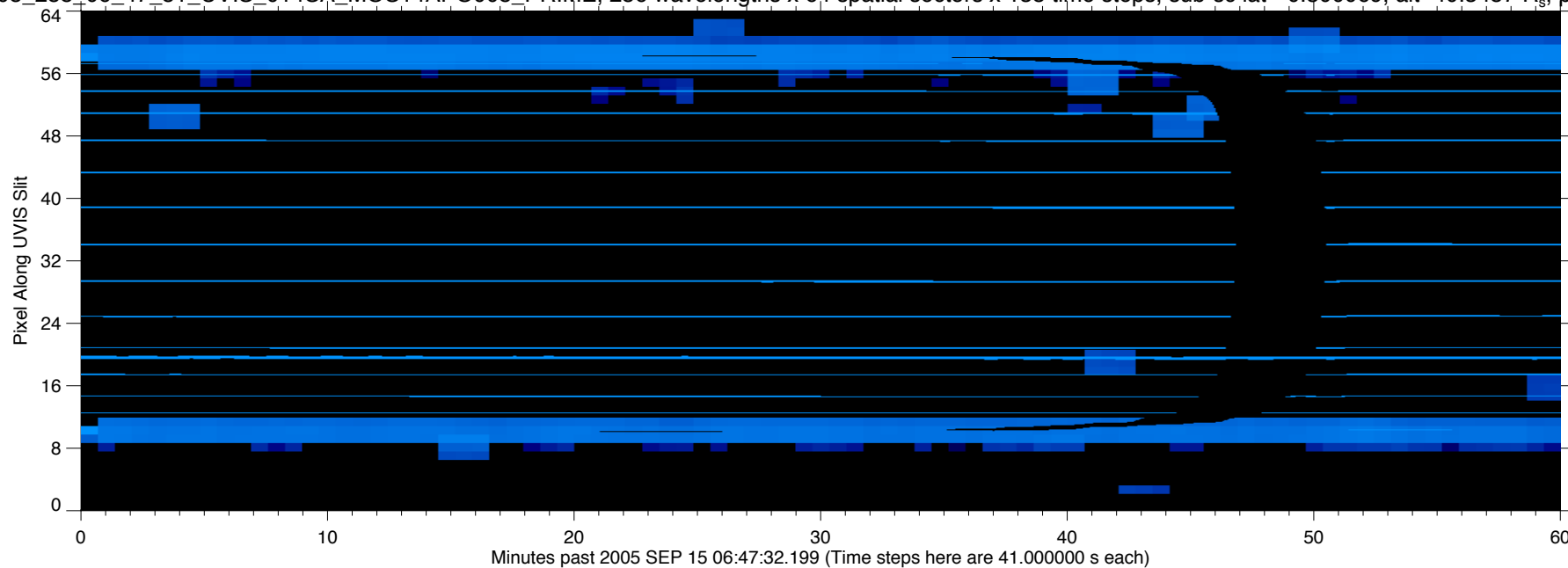
EUV2005\_257\_14\_40\_40\_UVIS\_014SA\_MOS14APO008\_PRIME, 256 wavelengths x 64 spatial sectors x 1400 time steps, sub-sc lat=-0.296438, alt=40.4525 R<sub>s</sub>, phase=73.7820



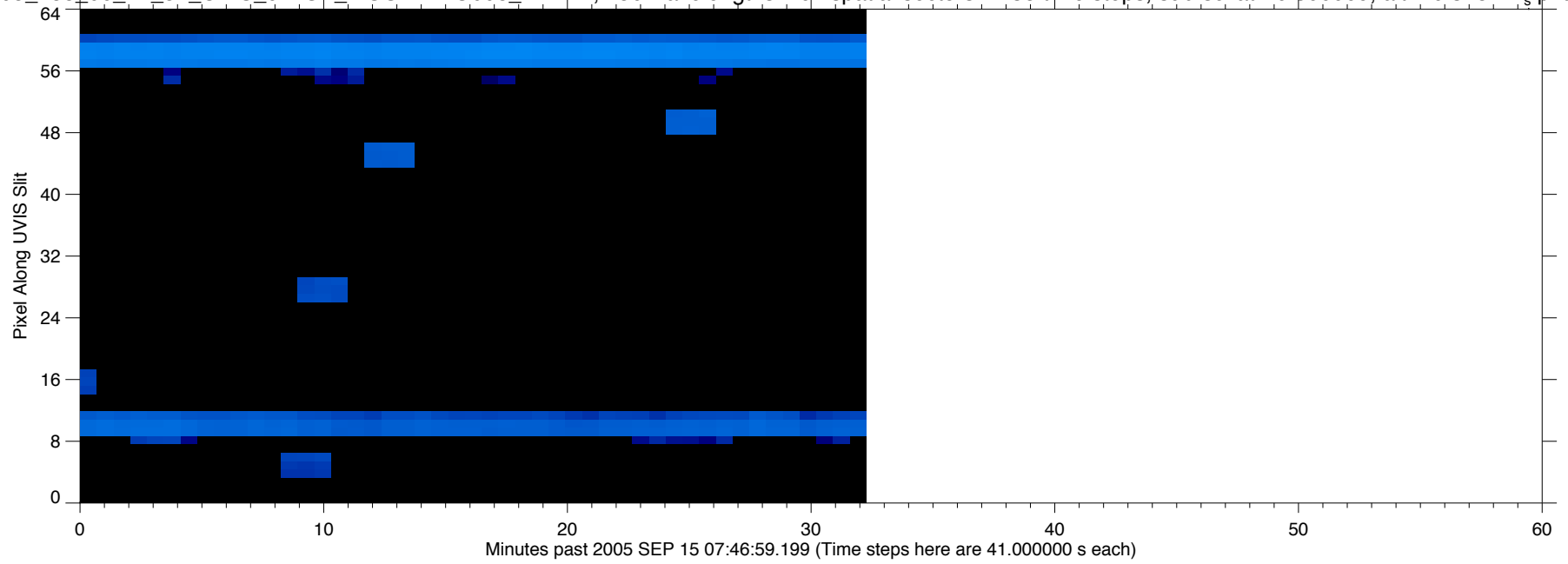
EUV2005\_258\_06\_47\_51\_UVIS\_014SA\_MOS14APO008\_PRIME, 256 wavelengths x 64 spatial sectors x 135 time steps, sub-sc lat=-0.300069, alt=40.3457 R<sub>s</sub> phase=72.0072



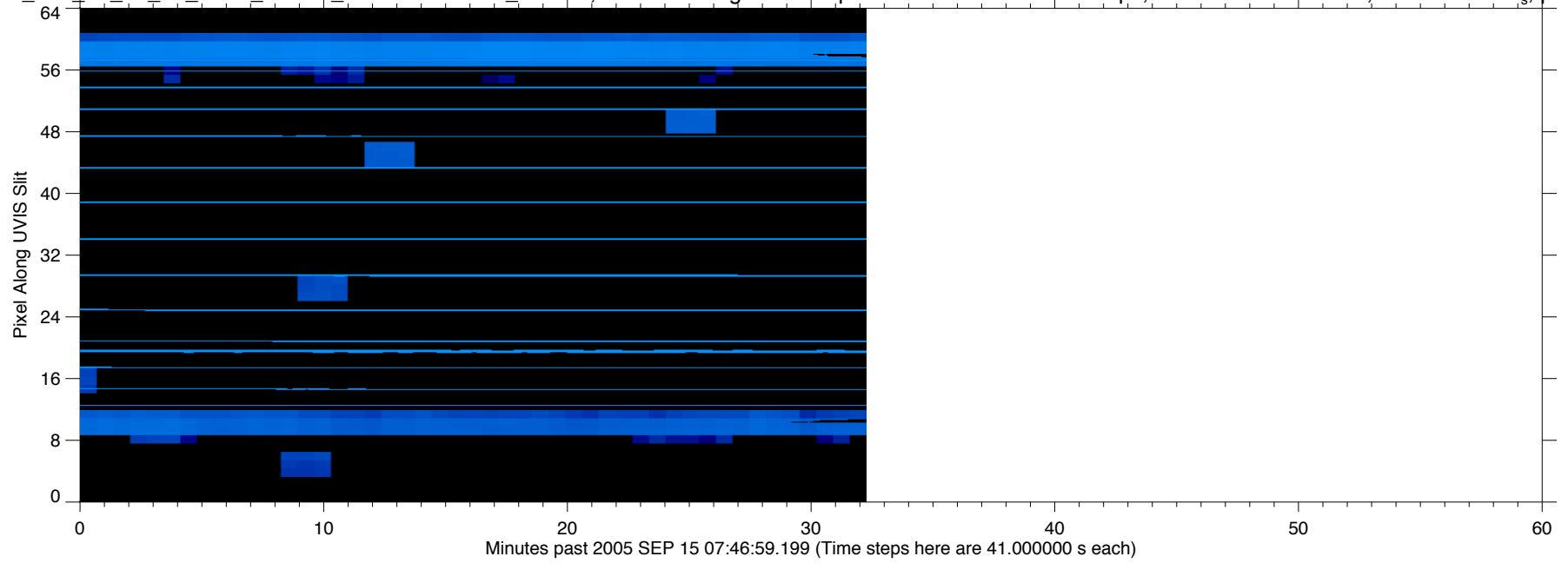
EUV2005\_258\_06\_47\_51\_UVIS\_014SA\_MOS14APO008\_PRIME, 256 wavelengths x 64 spatial sectors x 135 time steps, sub-sc lat=-0.300069, alt=40.3457 R<sub>s</sub> phase=72.0072



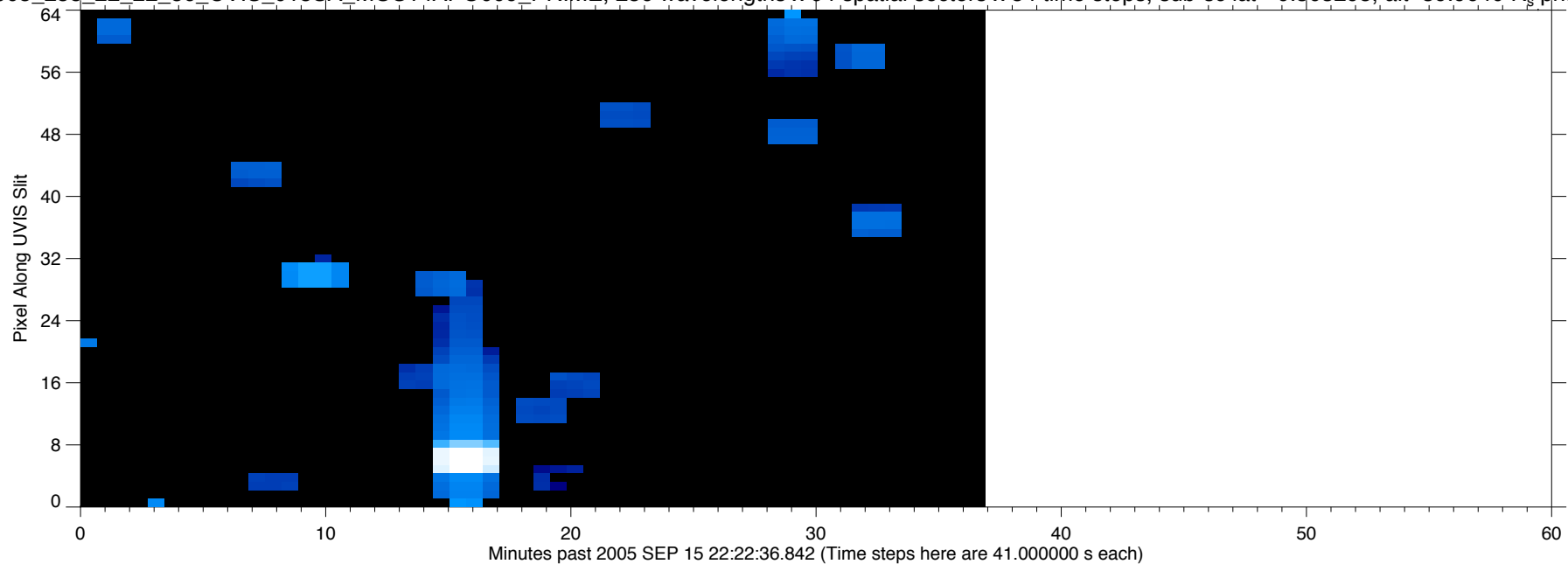
EUV2005\_258\_06\_47\_51\_UVIS\_014SA\_MOS14APO008\_PRIME, 256 wavelengths x 64 spatial sectors x 135 time steps, sub-sc lat=-0.300069, alt=40.3457 R<sub>s</sub> phase=72.0072



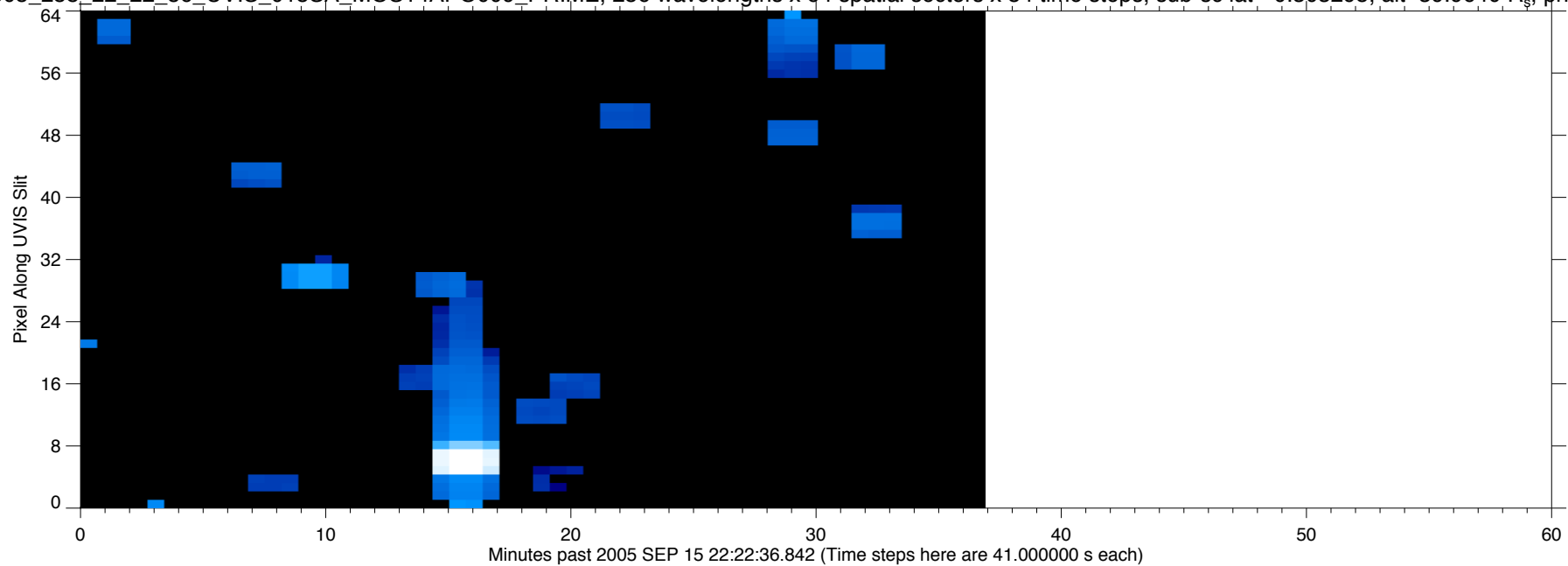
EUV2005\_258\_06\_47\_51\_UVIS\_014SA\_MOS14APO008\_PRIME, 256 wavelengths x 64 spatial sectors x 135 time steps, sub-sc lat=-0.300069, alt=40.3457 R<sub>s</sub> phase=72.0072



EUV2005\_258\_22\_22\_56\_UVIS\_015SA\_MOS14APO009\_PRIME, 256 wavelengths x 64 spatial sectors x 54 time steps, sub-sc lat=-0.303295, alt=39.9640 R<sub>s</sub>, phase=70.2730

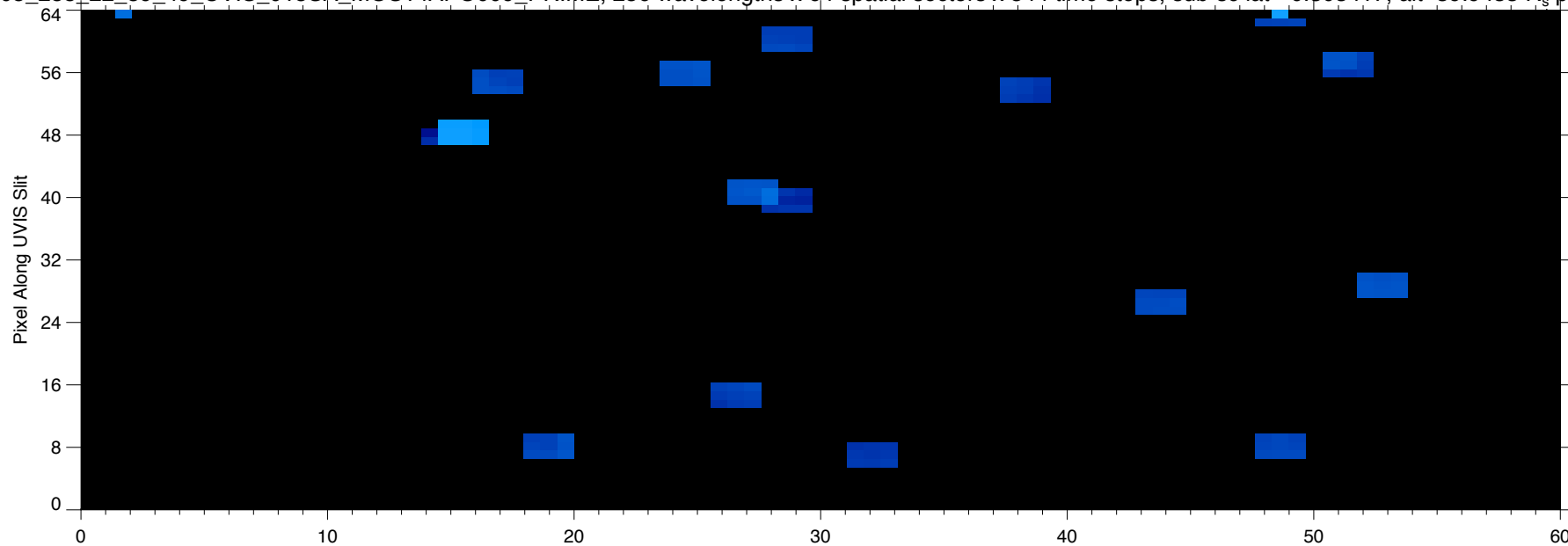


EUV2005\_258\_22\_22\_56\_UVIS\_015SA\_MOS14APO009\_PRIME, 256 wavelengths x 64 spatial sectors x 54 time steps, sub-sc lat=-0.303295, alt=39.9640 R<sub>s</sub>, phase=70.2730

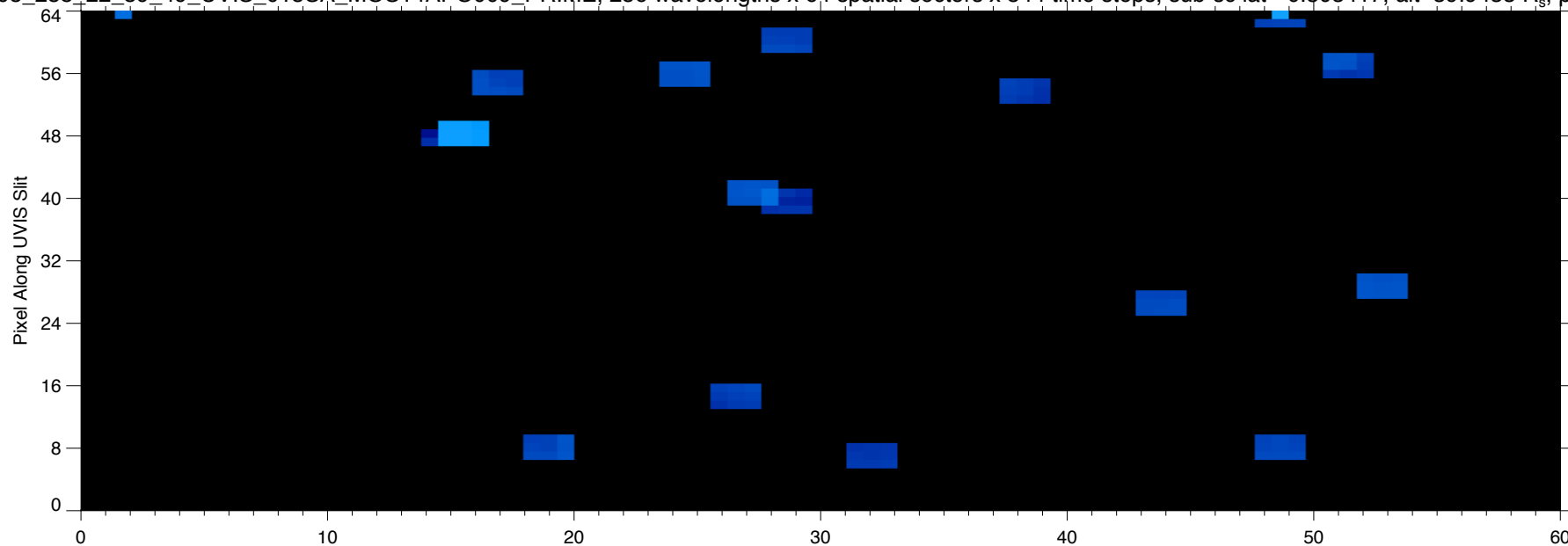




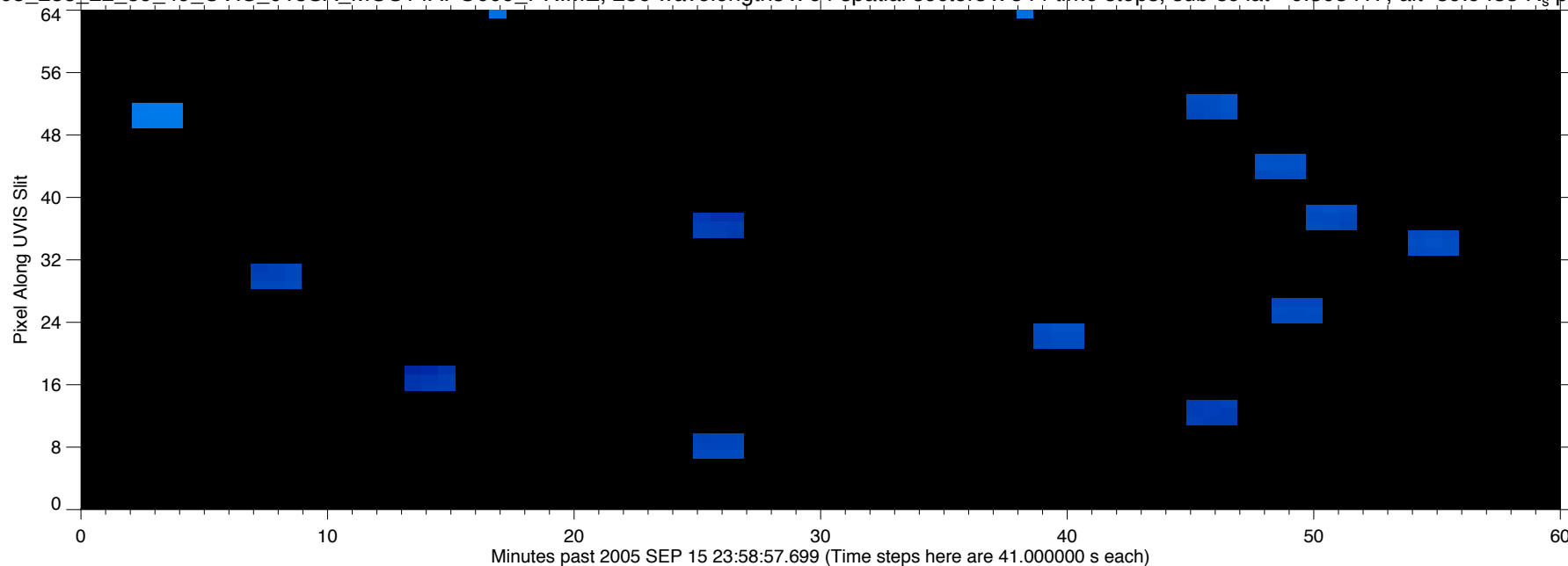
EUV2005\_258\_22\_59\_49\_UVIS\_015SA\_MOS14APO009\_PRIME, 256 wavelengths x 64 spatial sectors x 544 time steps, sub-sc lat=-0.303417, alt=39.9433 R<sub>s</sub> phase=70.2039



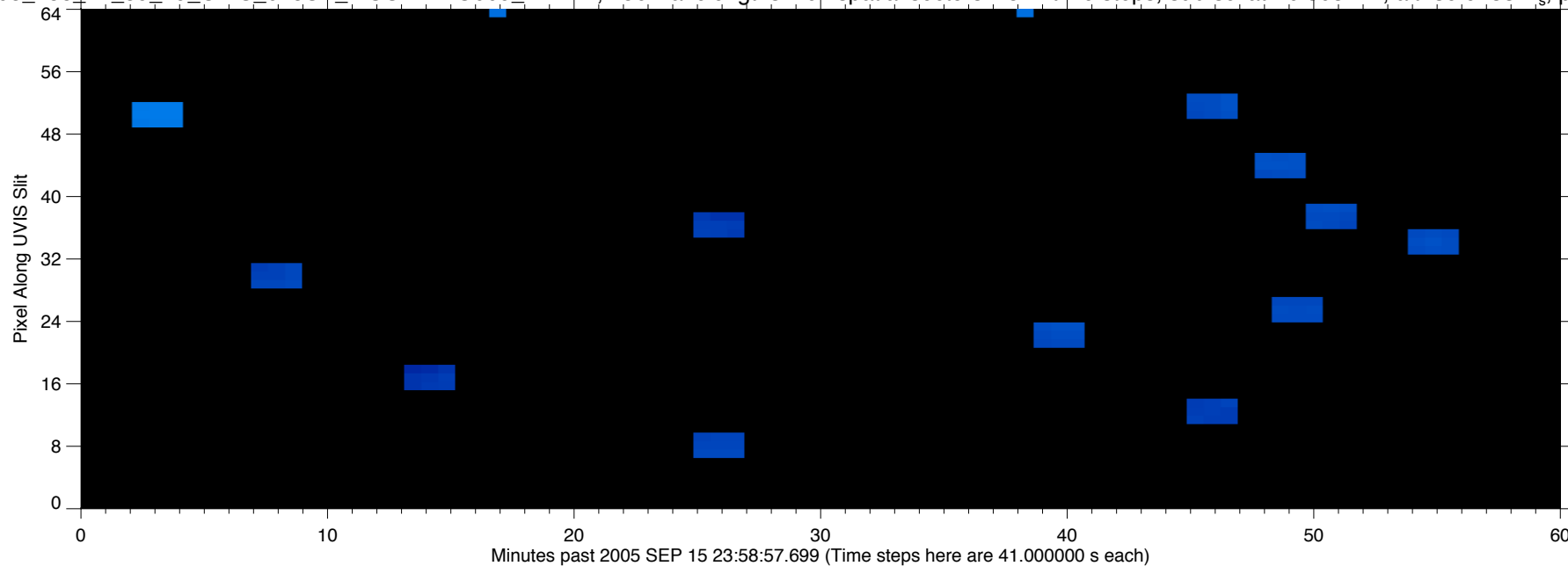
EUV2005\_258\_22\_59\_49\_UVIS\_015SA\_MOS14APO009\_PRIME, 256 wavelengths x 64 spatial sectors x 544 time steps, sub-sc lat=-0.303417, alt=39.9433 R<sub>s</sub> phase=70.2039



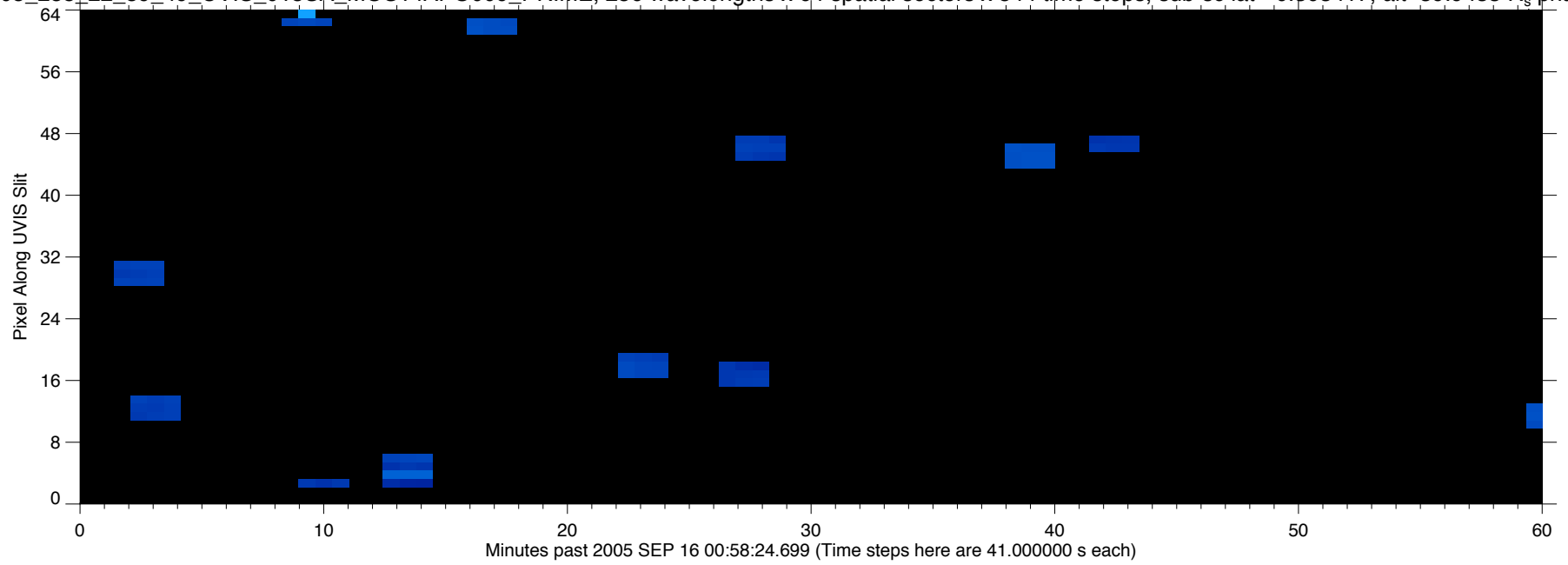
EUV2005\_258\_22\_59\_49\_UVIS\_015SA\_MOS14APO009\_PRIME, 256 wavelengths x 64 spatial sectors x 544 time steps, sub-sc lat=-0.303417, alt=39.9433 R<sub>s</sub> phase=70.2039



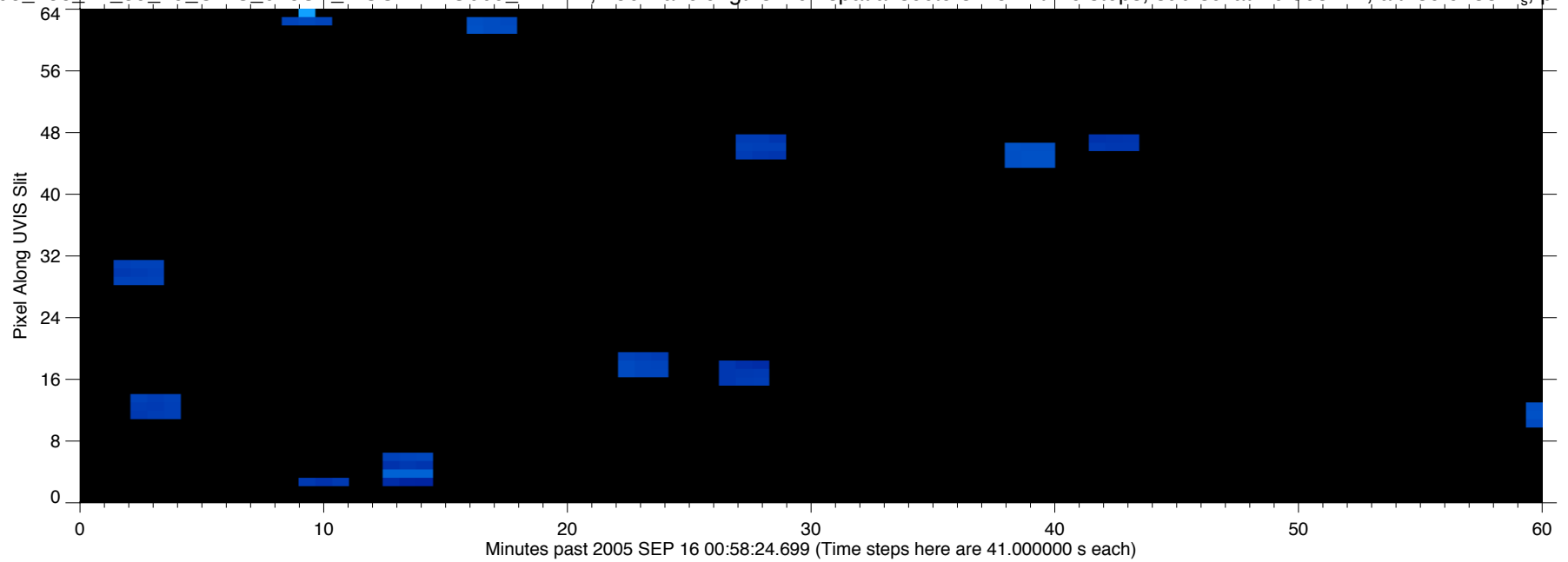
EUV2005\_258\_22\_59\_49\_UVIS\_015SA\_MOS14APO009\_PRIME, 256 wavelengths x 64 spatial sectors x 544 time steps, sub-sc lat=-0.303417, alt=39.9433 R<sub>s</sub>, phase=70.2039



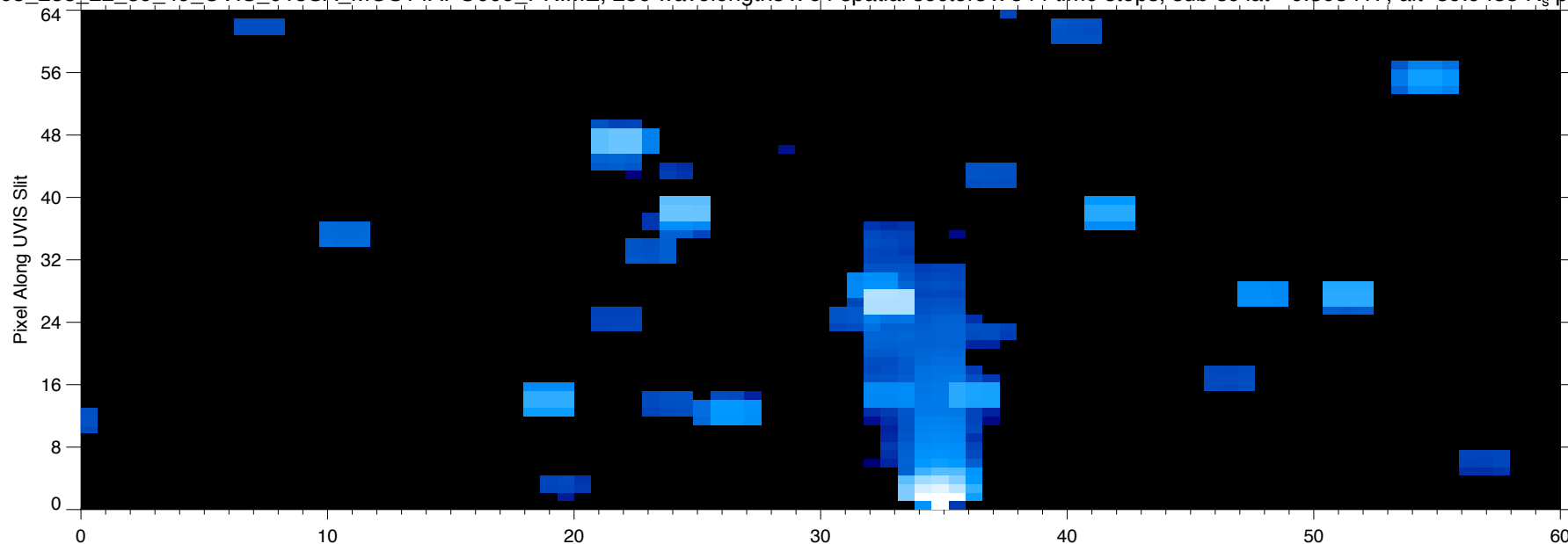
EUV2005\_258\_22\_59\_49\_UVIS\_015SA\_MOS14APO009\_PRIME, 256 wavelengths x 64 spatial sectors x 544 time steps, sub-sc lat=-0.303417, alt=39.9433 R<sub>s</sub> phase=70.2039



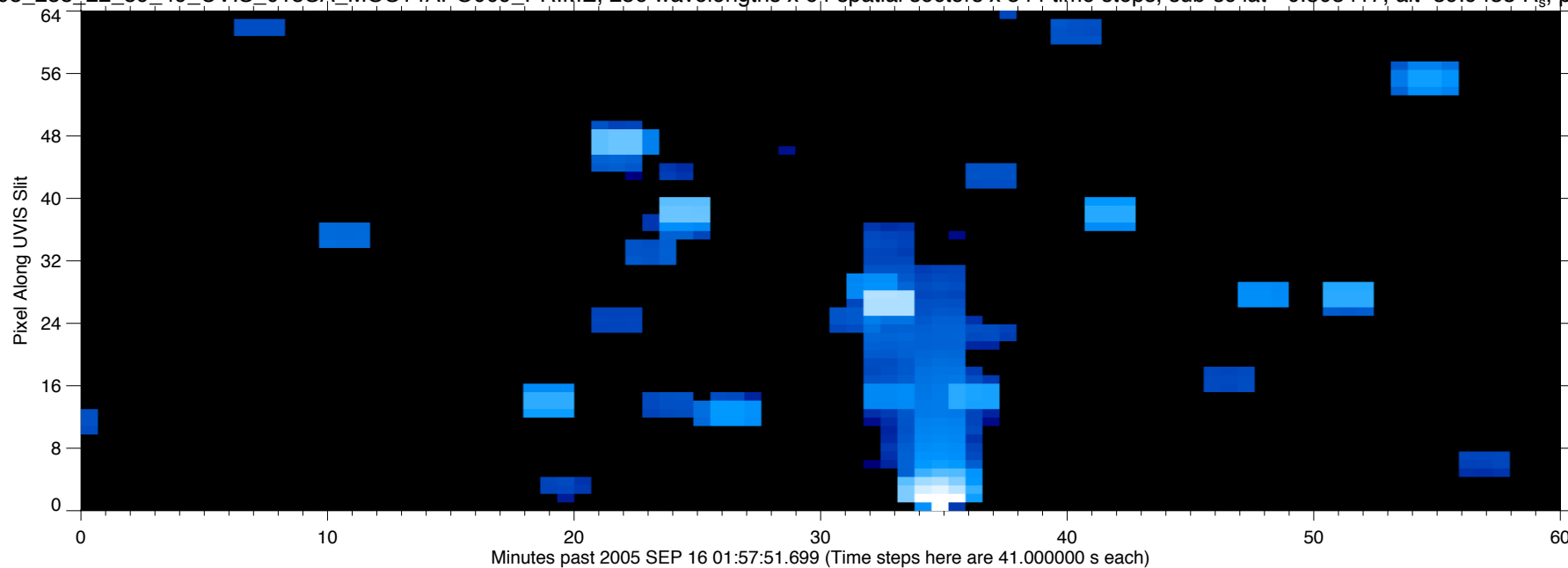
EUV2005\_258\_22\_59\_49\_UVIS\_015SA\_MOS14APO009\_PRIME, 256 wavelengths x 64 spatial sectors x 544 time steps, sub-sc lat=-0.303417, alt=39.9433 R<sub>s</sub> phase=70.2039



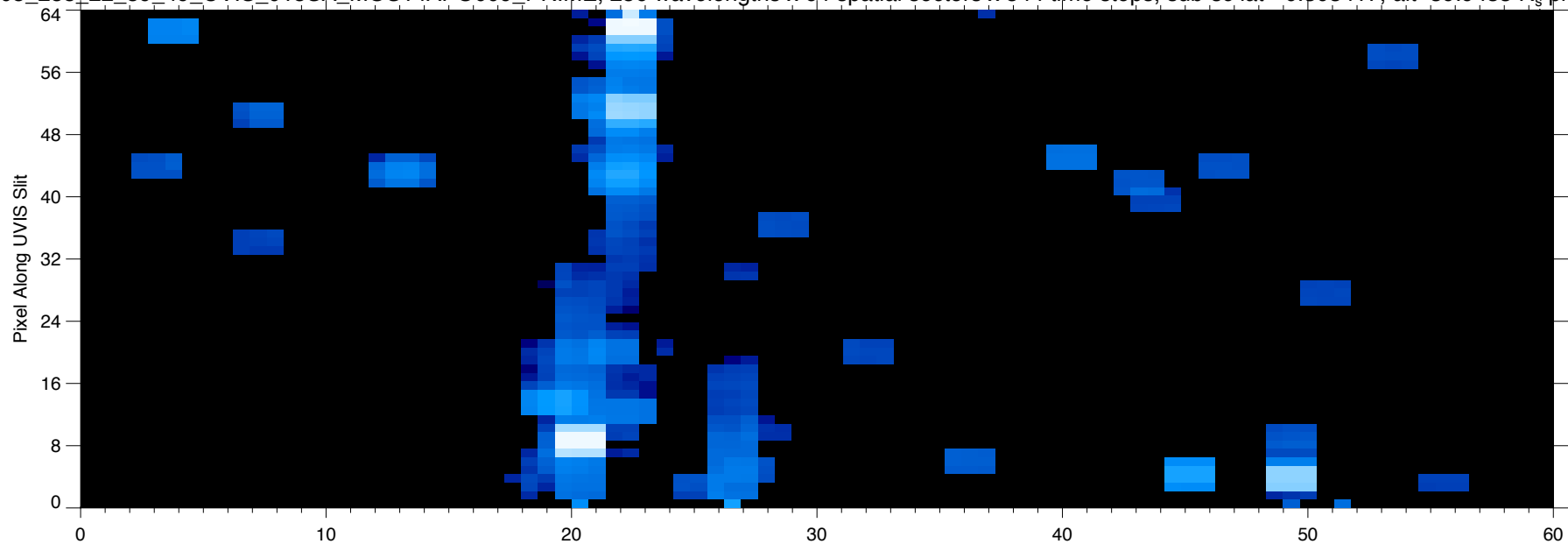
EUV2005\_258\_22\_59\_49\_UVIS\_015SA\_MOS14APO009\_PRIME, 256 wavelengths x 64 spatial sectors x 544 time steps, sub-sc lat=-0.303417, alt=39.9433 R<sub>s</sub> phase=70.2039



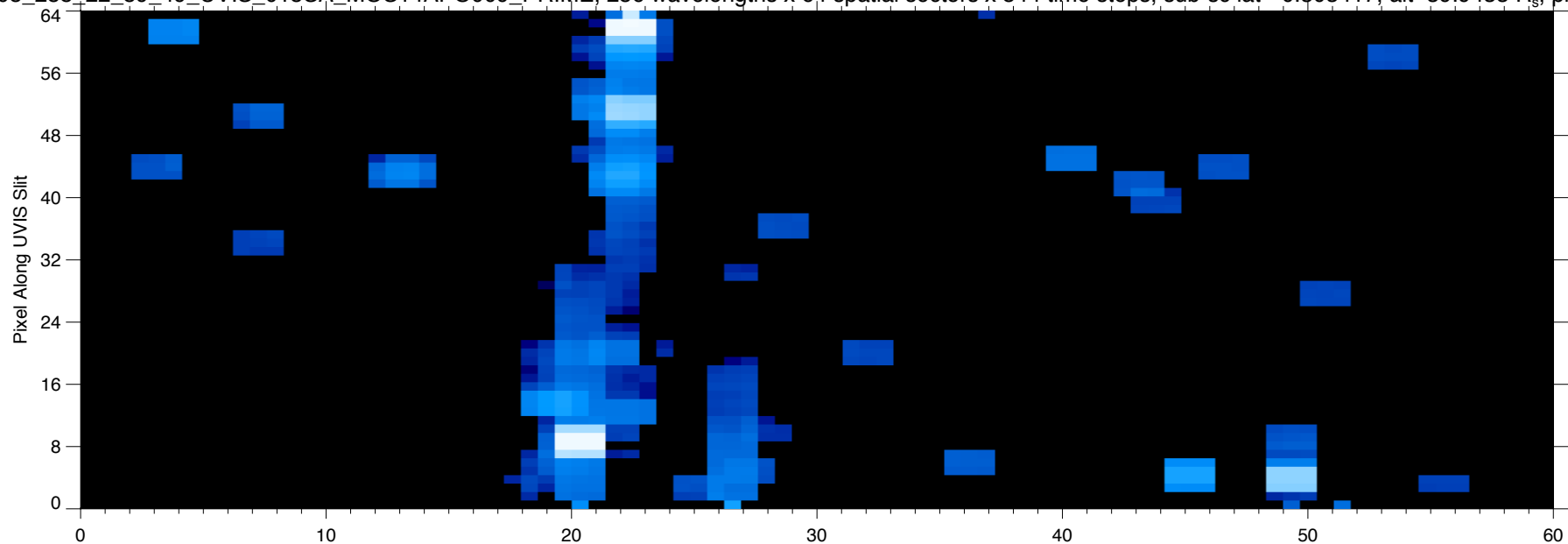
EUV2005\_258\_22\_59\_49\_UVIS\_015SA\_MOS14APO009\_PRIME, 256 wavelengths x 64 spatial sectors x 544 time steps, sub-sc lat=-0.303417, alt=39.9433 R<sub>s</sub> phase=70.2039



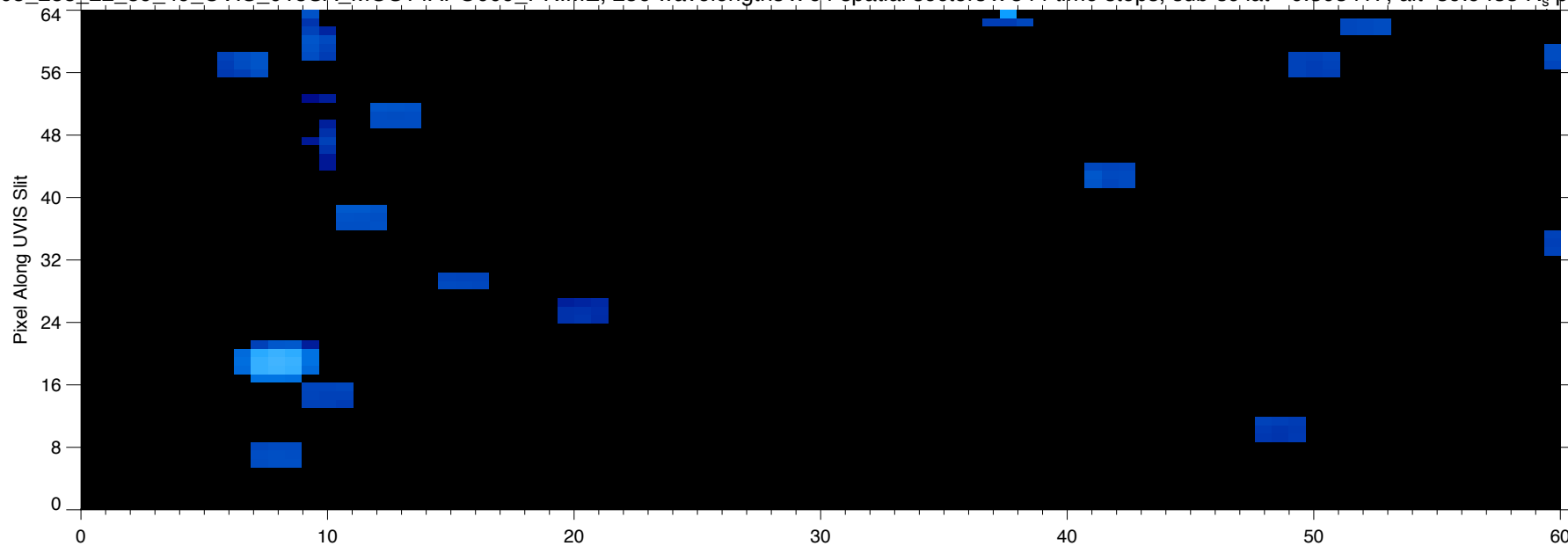
EUV2005\_258\_22\_59\_49\_UVIS\_015SA\_MOS14APO009\_PRIME, 256 wavelengths x 64 spatial sectors x 544 time steps, sub-sc lat=-0.303417, alt=39.9433 R<sub>s</sub> phase=70.2039



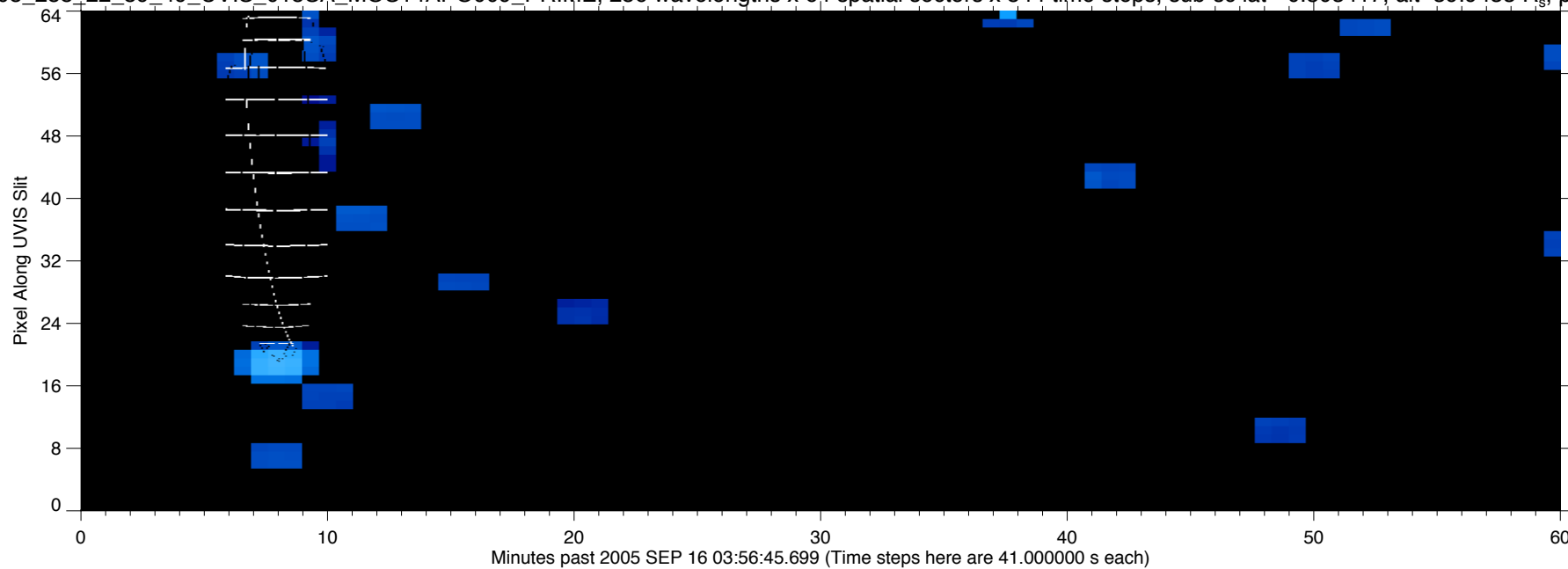
EUV2005\_258\_22\_59\_49\_UVIS\_015SA\_MOS14APO009\_PRIME, 256 wavelengths x 64 spatial sectors x 544 time steps, sub-sc lat=-0.303417, alt=39.9433 R<sub>s</sub>, phase=70.2039



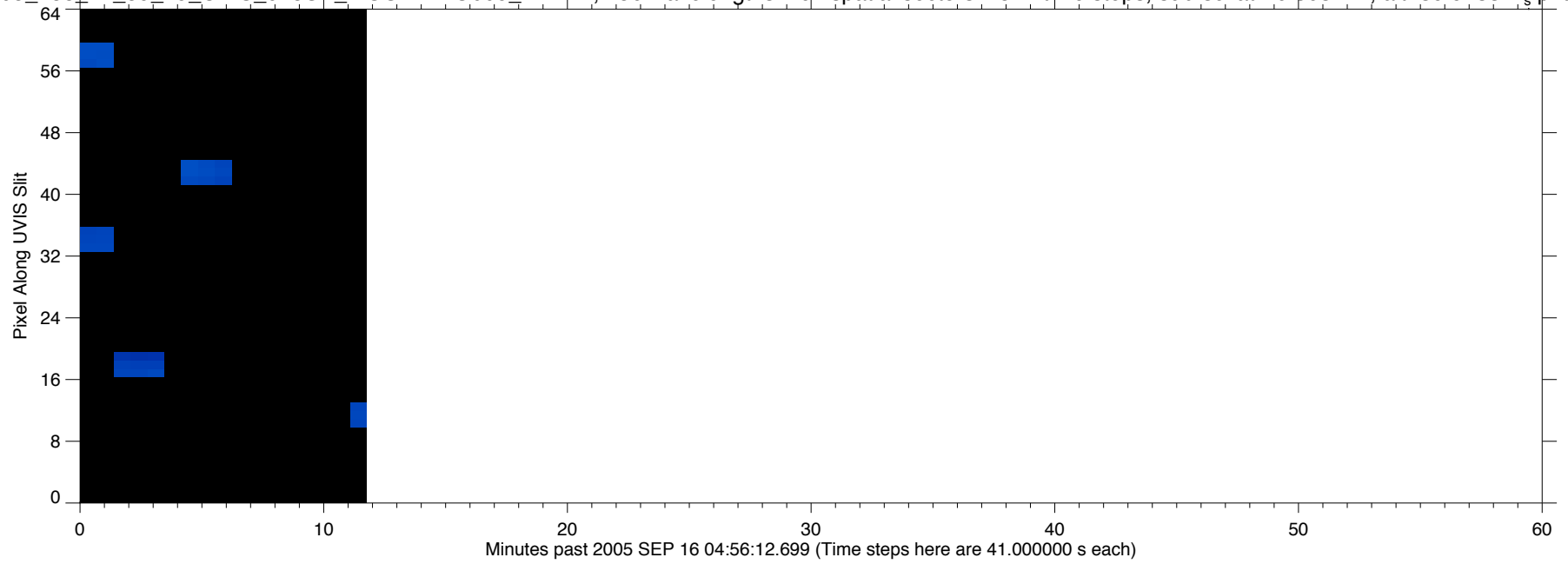
EUV2005\_258\_22\_59\_49\_UVIS\_015SA\_MOS14APO009\_PRIME, 256 wavelengths x 64 spatial sectors x 544 time steps, sub-sc lat=-0.303417, alt=39.9433 R<sub>s</sub> phase=70.2039



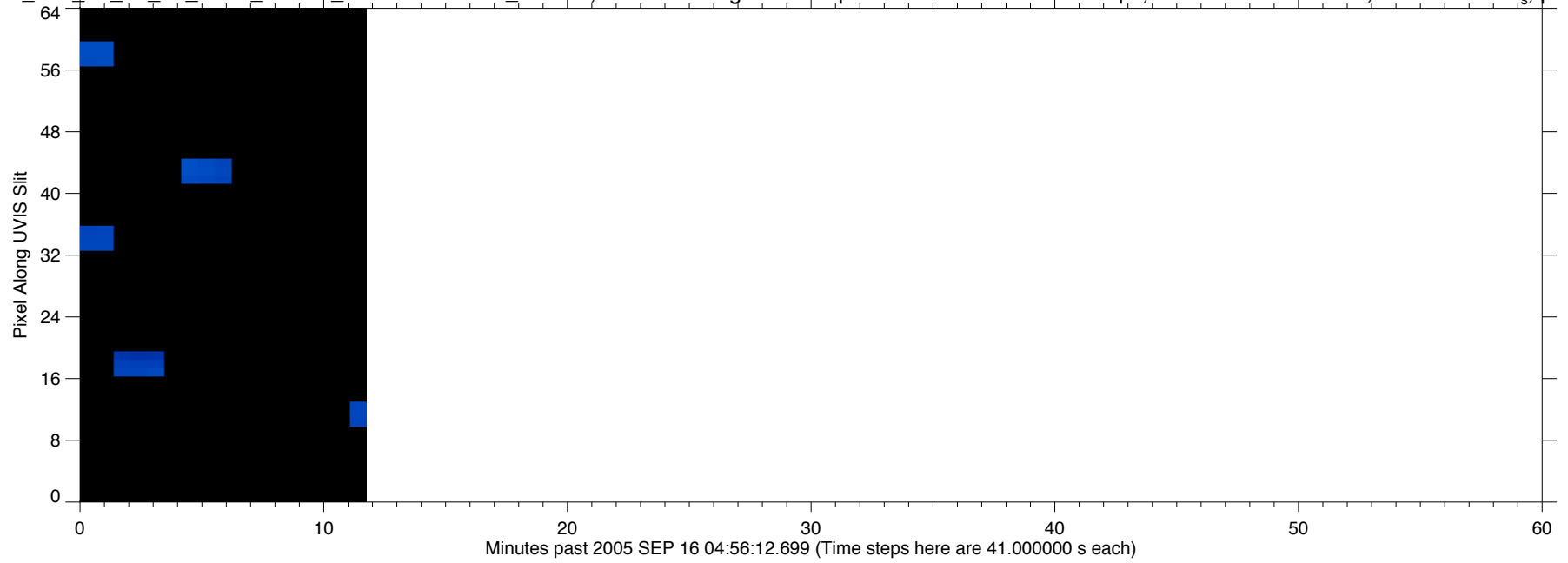
EUV2005\_258\_22\_59\_49\_UVIS\_015SA\_MOS14APO009\_PRIME, 256 wavelengths x 64 spatial sectors x 544 time steps, sub-sc lat=-0.303417, alt=39.9433 R<sub>s</sub> phase=70.2039



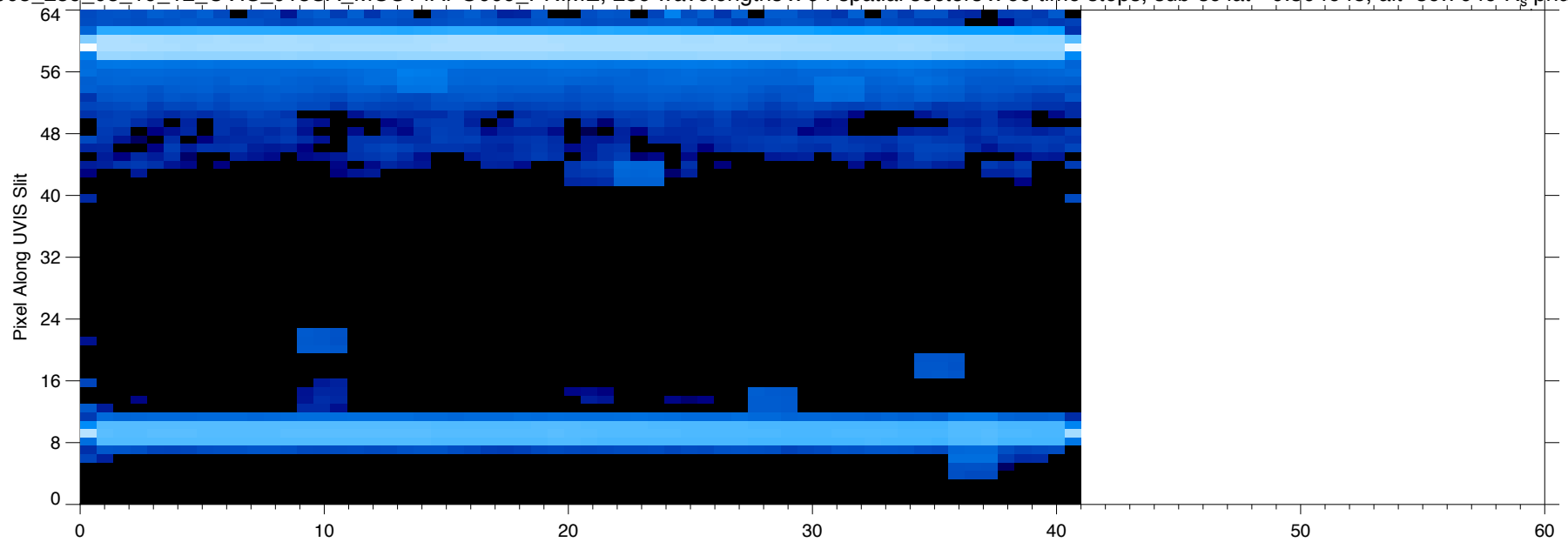
EUV2005\_258\_22\_59\_49\_UVIS\_015SA\_MOS14APO009\_PRIME, 256 wavelengths x 64 spatial sectors x 544 time steps, sub-sc lat=-0.303417, alt=39.9433 R<sub>s</sub> phase=70.2039



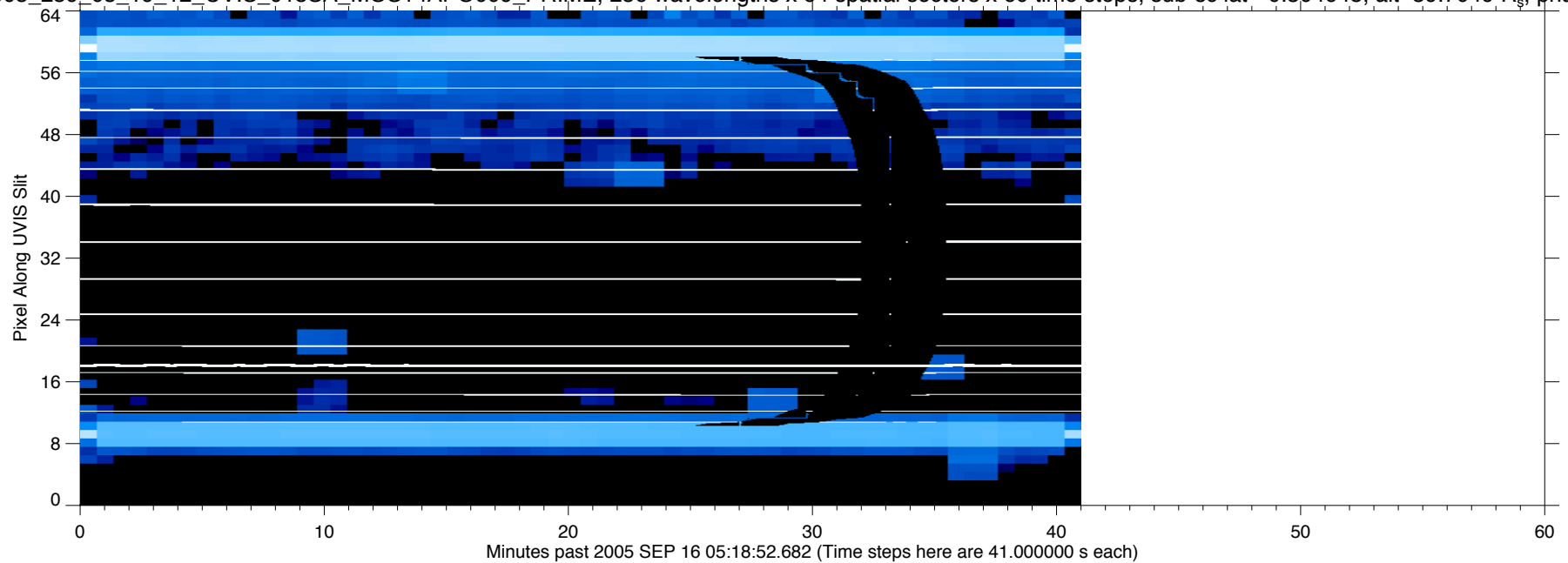
EUV2005\_258\_22\_59\_49\_UVIS\_015SA\_MOS14APO009\_PRIME, 256 wavelengths x 64 spatial sectors x 544 time steps, sub-sc lat=-0.303417, alt=39.9433 R<sub>s</sub> phase=70.2039



EUV2005\_259\_05\_19\_12\_UVIS\_015SA\_MOS14APO009\_PRIME, 256 wavelengths x 64 spatial sectors x 60 time steps, sub-sc lat=-0.304648, alt=39.7049 R<sub>s</sub>, phase=69.4890

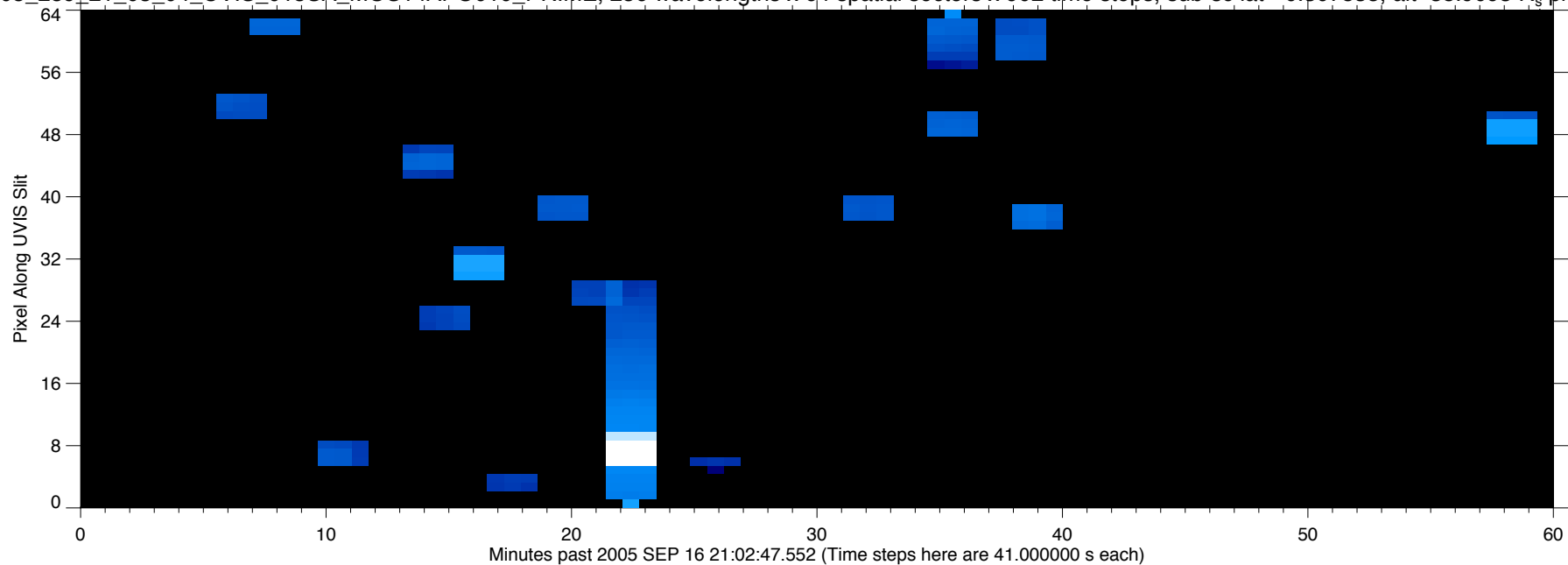


EUV2005\_259\_05\_19\_12\_UVIS\_015SA\_MOS14APO009\_PRIME, 256 wavelengths x 64 spatial sectors x 60 time steps, sub-sc lat=-0.304648, alt=39.7049 R<sub>s</sub>, phase=69.4890

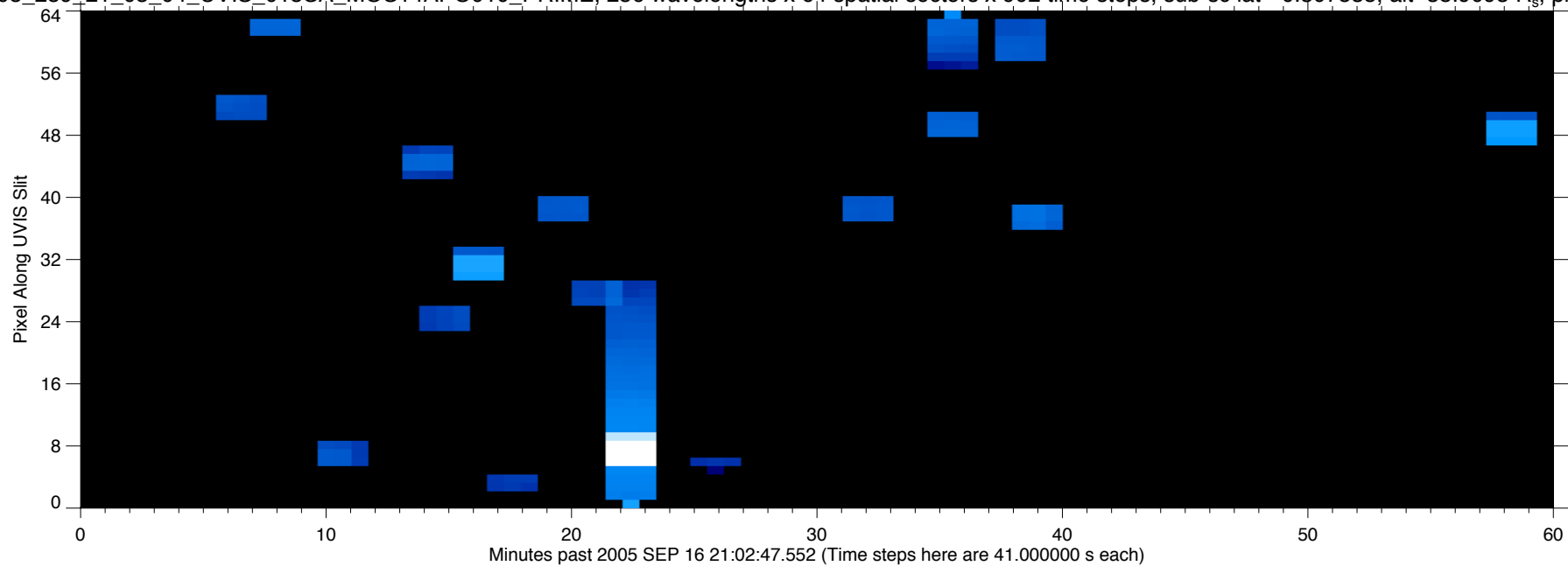




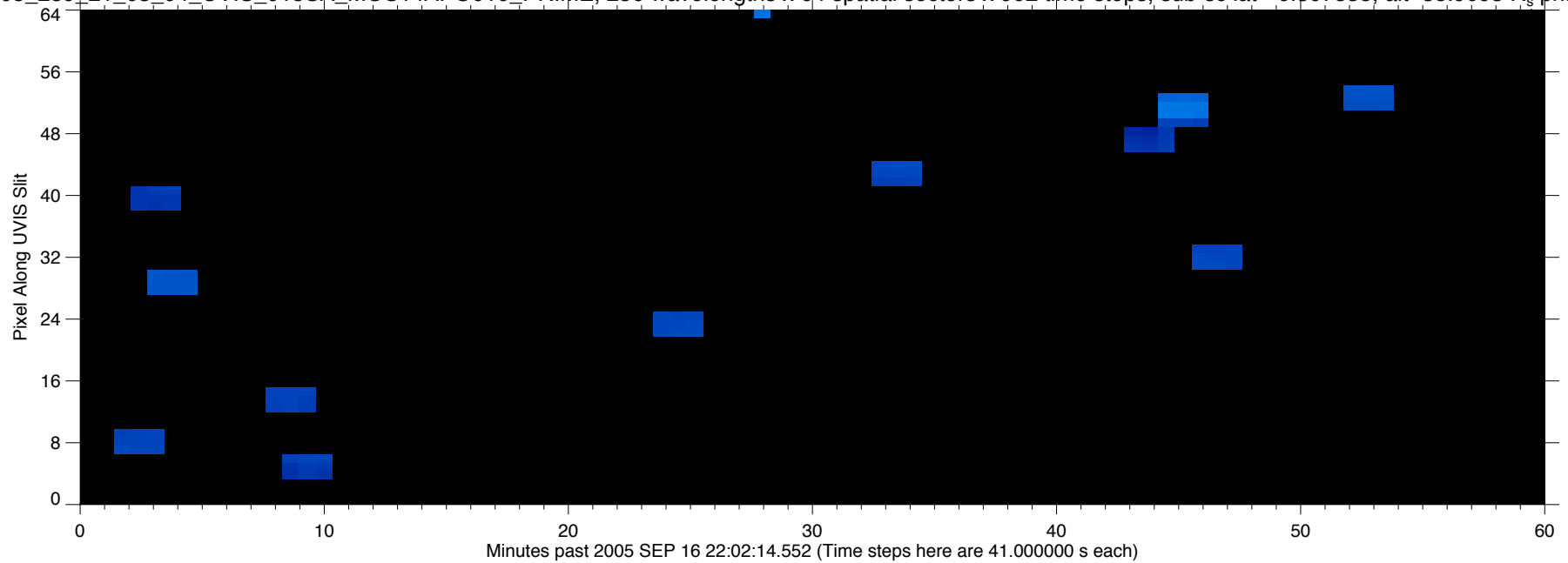
EUV2005\_259\_21\_03\_04\_UVIS\_015SA\_MOS14APO010\_PRIME, 256 wavelengths x 64 spatial sectors x 902 time steps, sub-sc lat=-0.307535, alt=38.9093 R<sub>s</sub> phase=67.6678



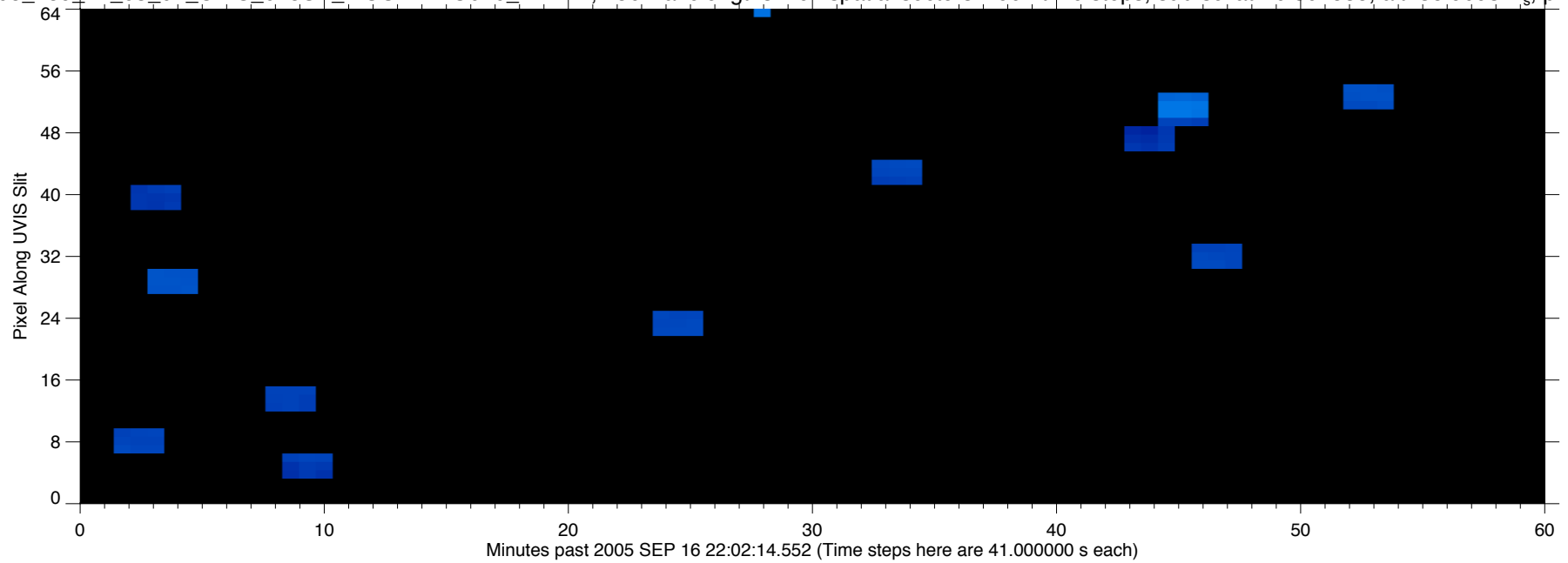
EUV2005\_259\_21\_03\_04\_UVIS\_015SA\_MOS14APO010\_PRIME, 256 wavelengths x 64 spatial sectors x 902 time steps, sub-sc lat=-0.307535, alt=38.9093 R<sub>s</sub> phase=67.6678



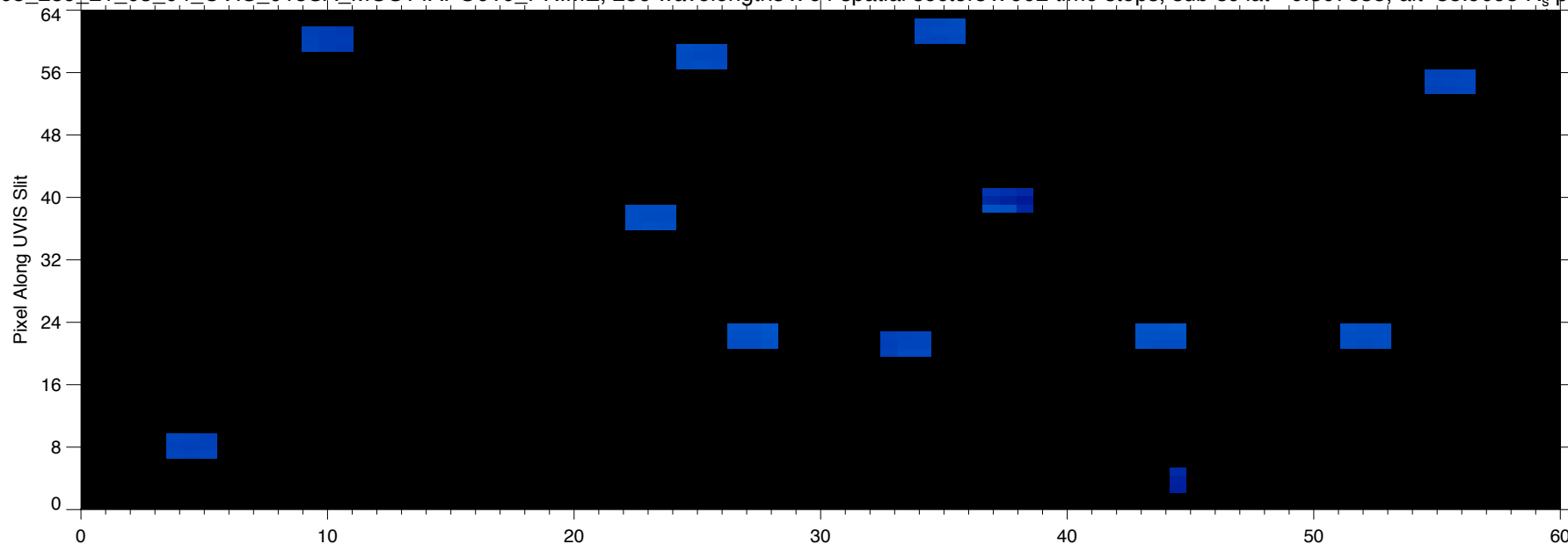
EUV2005\_259\_21\_03\_04\_UVIS\_015SA\_MOS14APO010\_PRIME, 256 wavelengths x 64 spatial sectors x 902 time steps, sub-sc lat=-0.307535, alt=38.9093 R<sub>s</sub> phase=67.6678



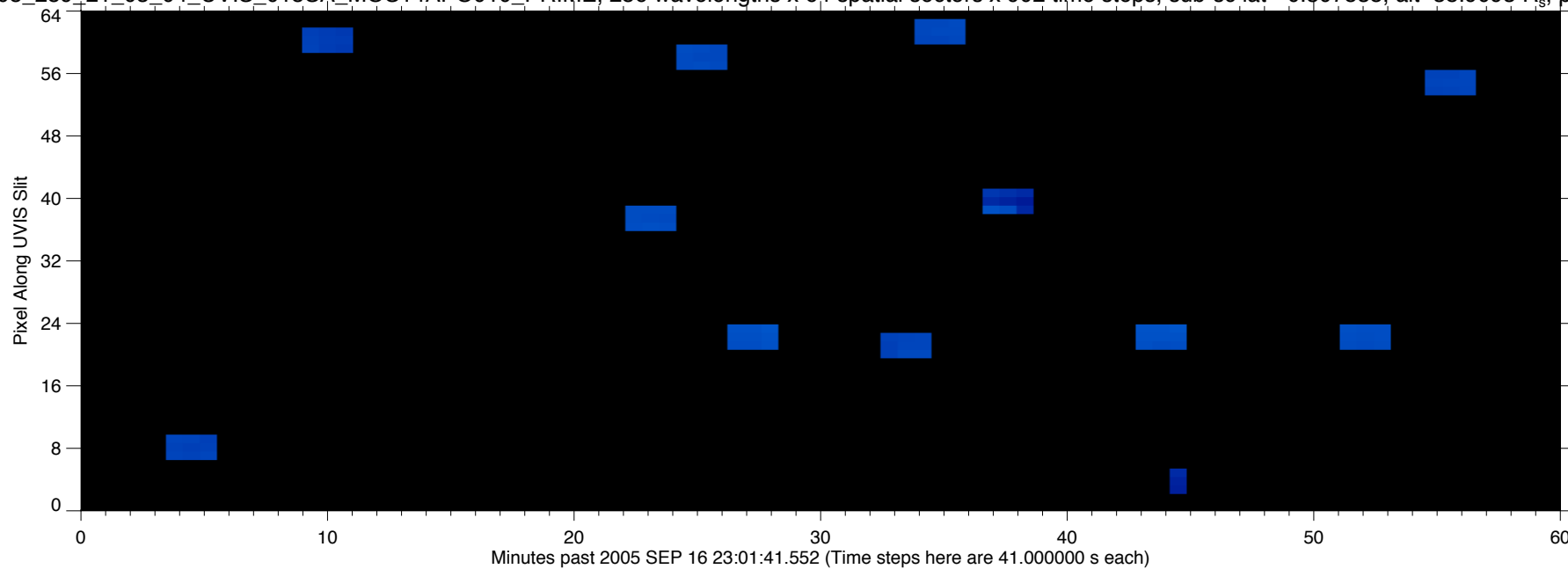
EUV2005\_259\_21\_03\_04\_UVIS\_015SA\_MOS14APO010\_PRIME, 256 wavelengths x 64 spatial sectors x 902 time steps, sub-sc lat=-0.307535, alt=38.9093 R<sub>s</sub> phase=67.6678



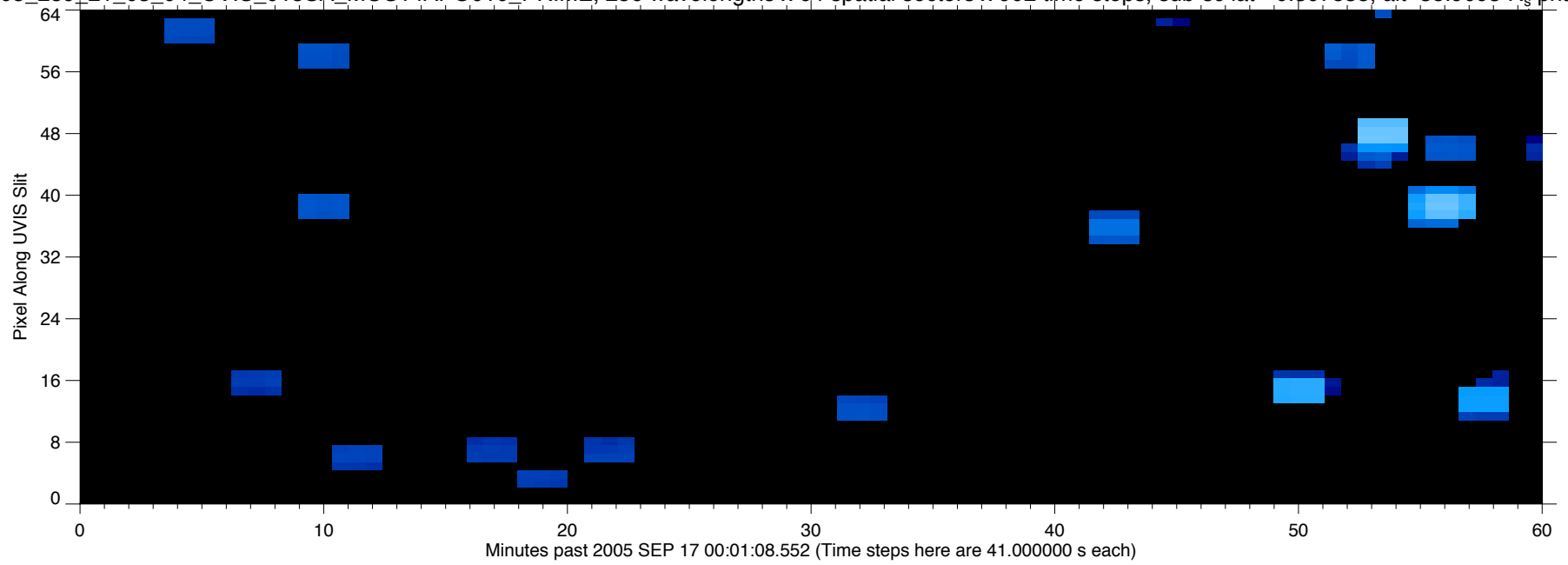
EUV2005\_259\_21\_03\_04\_UVIS\_015SA\_MOS14APO010\_PRIME, 256 wavelengths x 64 spatial sectors x 902 time steps, sub-sc lat=-0.307535, alt=38.9093 R<sub>s</sub>, phase=67.6678



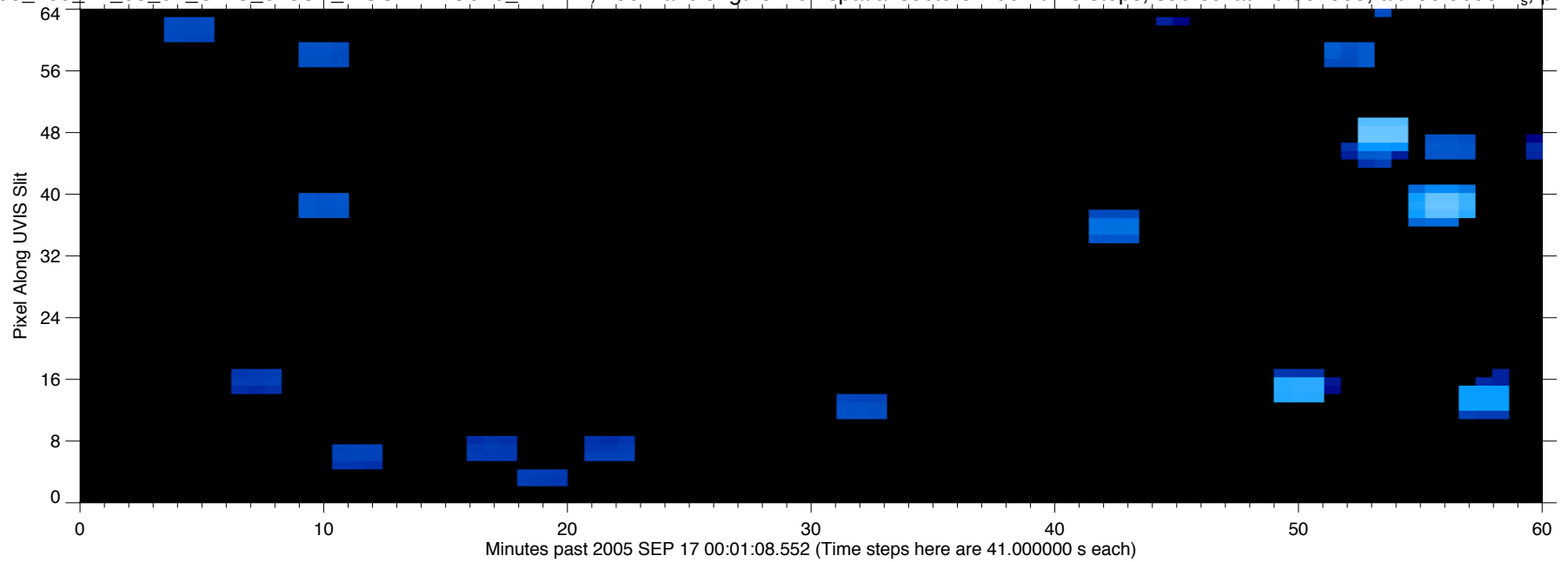
EUV2005\_259\_21\_03\_04\_UVIS\_015SA\_MOS14APO010\_PRIME, 256 wavelengths x 64 spatial sectors x 902 time steps, sub-sc lat=-0.307535, alt=38.9093 R<sub>s</sub>, phase=67.6678



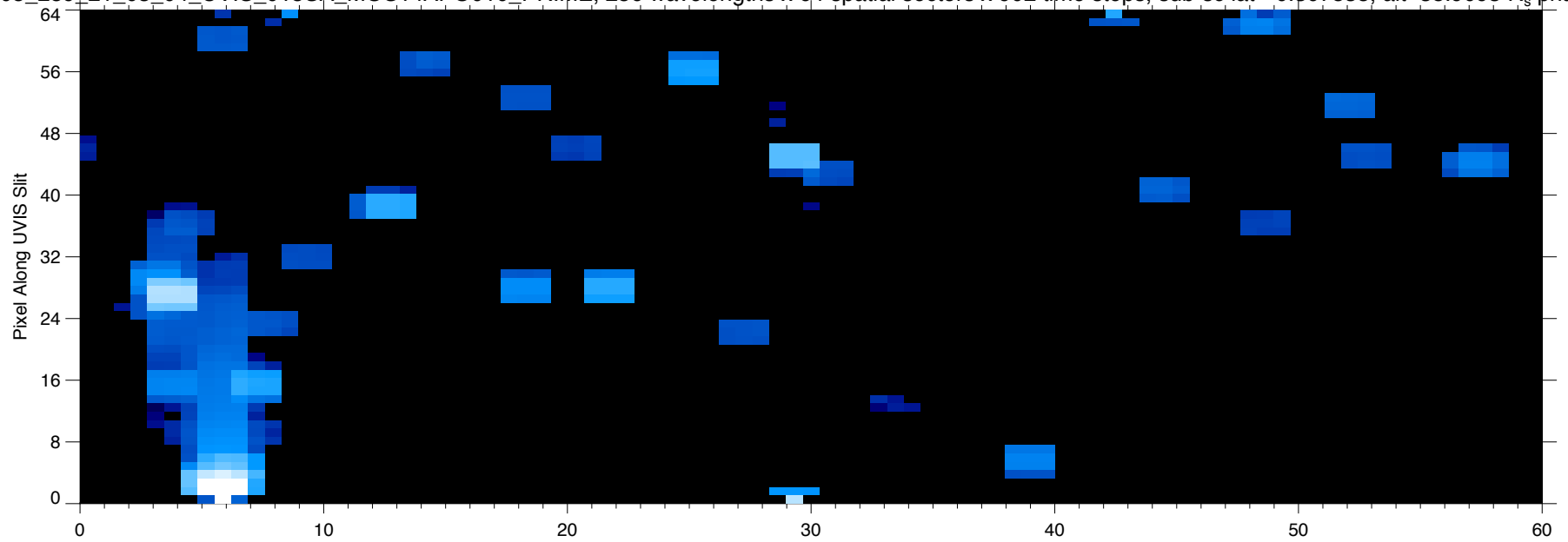
EUV2005\_259\_21\_03\_04\_UVIS\_015SA\_MOS14APO010\_PRIME, 256 wavelengths x 64 spatial sectors x 902 time steps, sub-sc lat=-0.307535, alt=38.9093 R<sub>s</sub> phase=67.6678



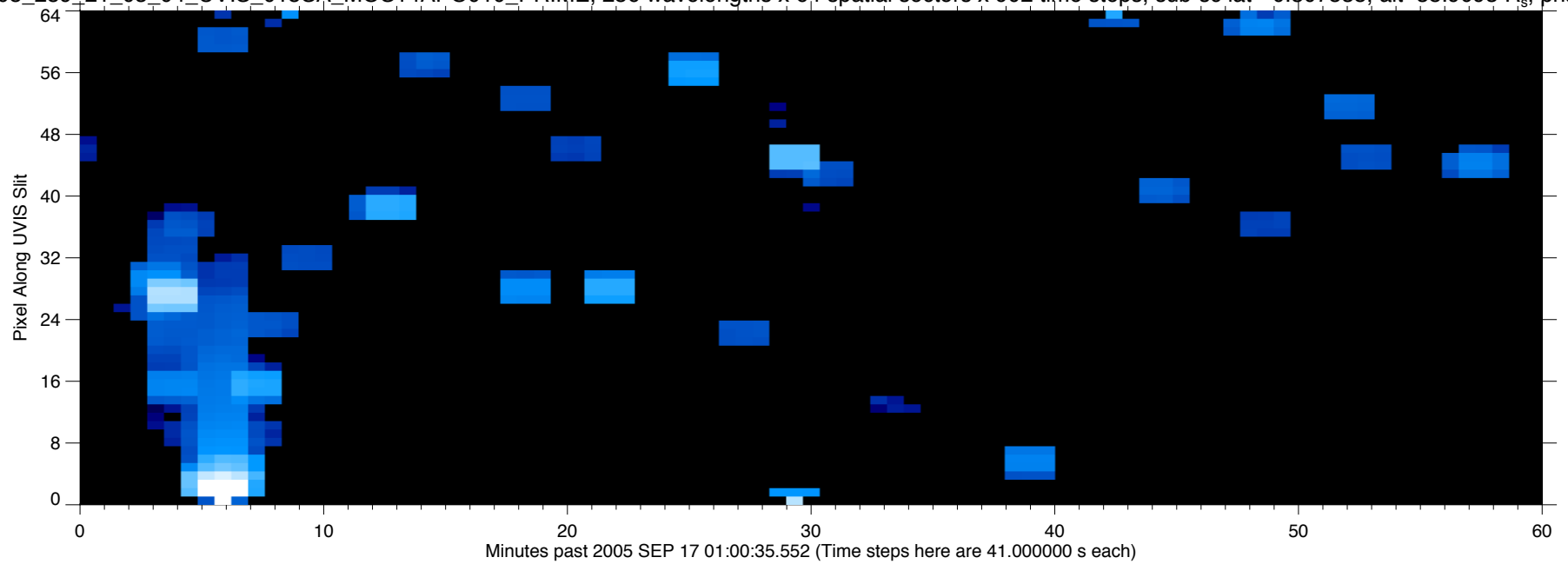
EUV2005\_259\_21\_03\_04\_UVIS\_015SA\_MOS14APO010\_PRIME, 256 wavelengths x 64 spatial sectors x 902 time steps, sub-sc lat=-0.307535, alt=38.9093 R<sub>s</sub> phase=67.6678



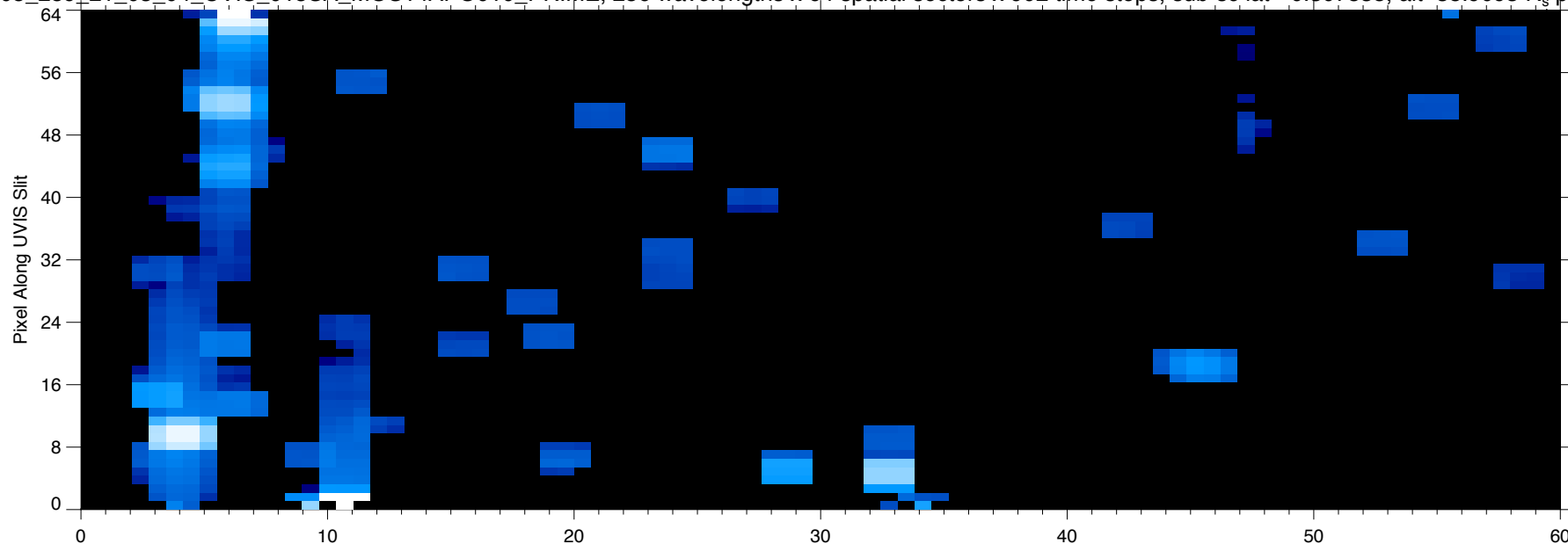
EUV2005\_259\_21\_03\_04\_UVIS\_015SA\_MOS14APO010\_PRIME, 256 wavelengths x 64 spatial sectors x 902 time steps, sub-sc lat=-0.307535, alt=38.9093 R<sub>s</sub> phase=67.6678



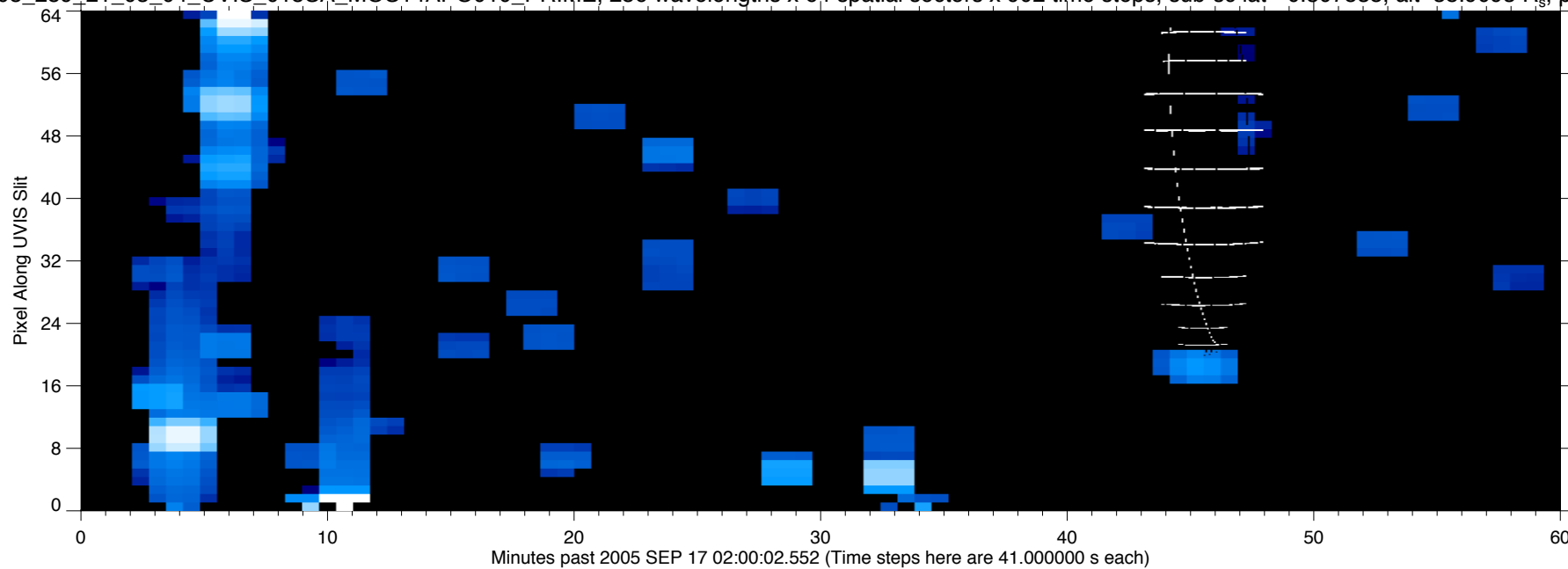
EUV2005\_259\_21\_03\_04\_UVIS\_015SA\_MOS14APO010\_PRIME, 256 wavelengths x 64 spatial sectors x 902 time steps, sub-sc lat=-0.307535, alt=38.9093 R<sub>s</sub> phase=67.6678



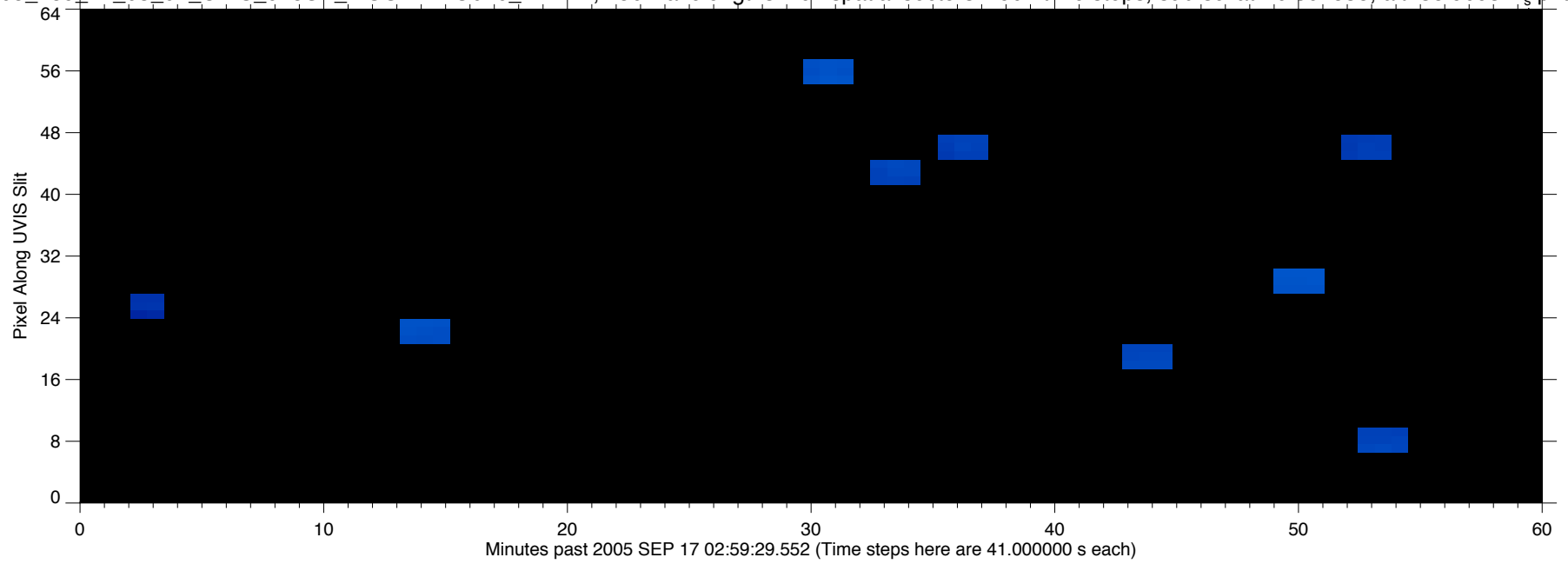
EUV2005\_259\_21\_03\_04\_UVIS\_015SA\_MOS14APO010\_PRIME, 256 wavelengths x 64 spatial sectors x 902 time steps, sub-sc lat=-0.307535, alt=38.9093 R<sub>s</sub>, phase=67.6678



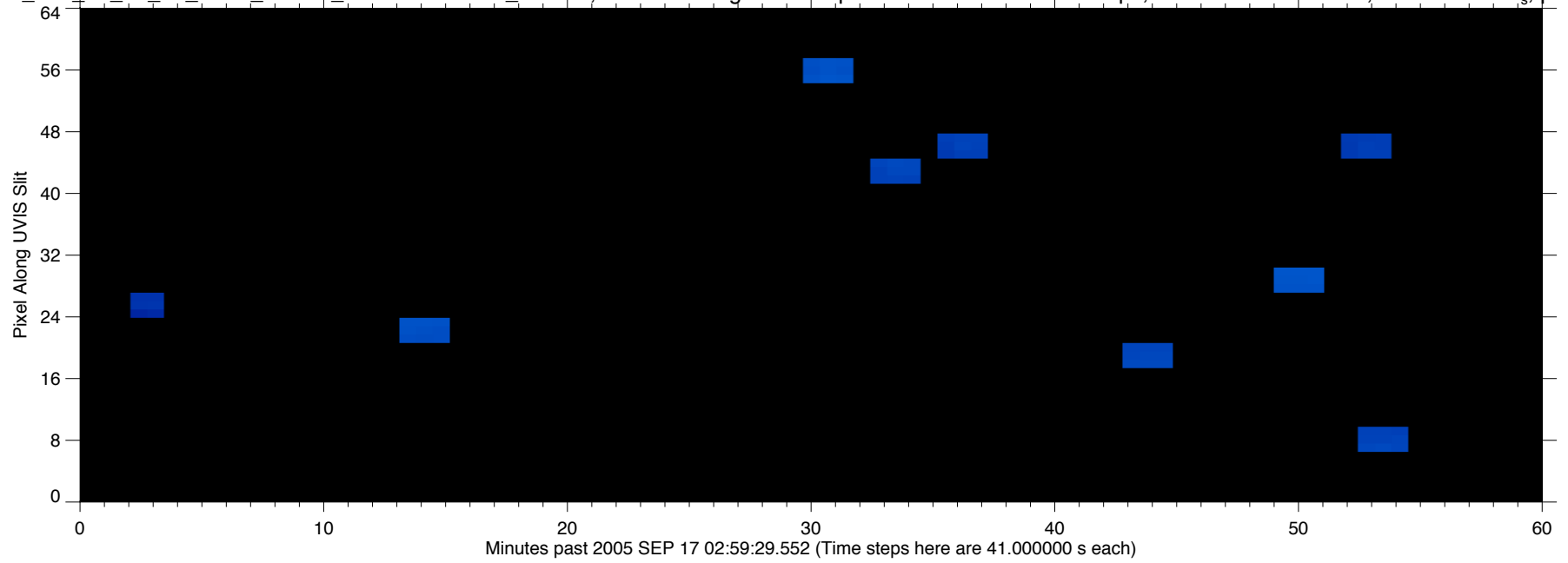
EUV2005\_259\_21\_03\_04\_UVIS\_015SA\_MOS14APO010\_PRIME, 256 wavelengths x 64 spatial sectors x 902 time steps, sub-sc lat=-0.307535, alt=38.9093 R<sub>s</sub>, phase=67.6678



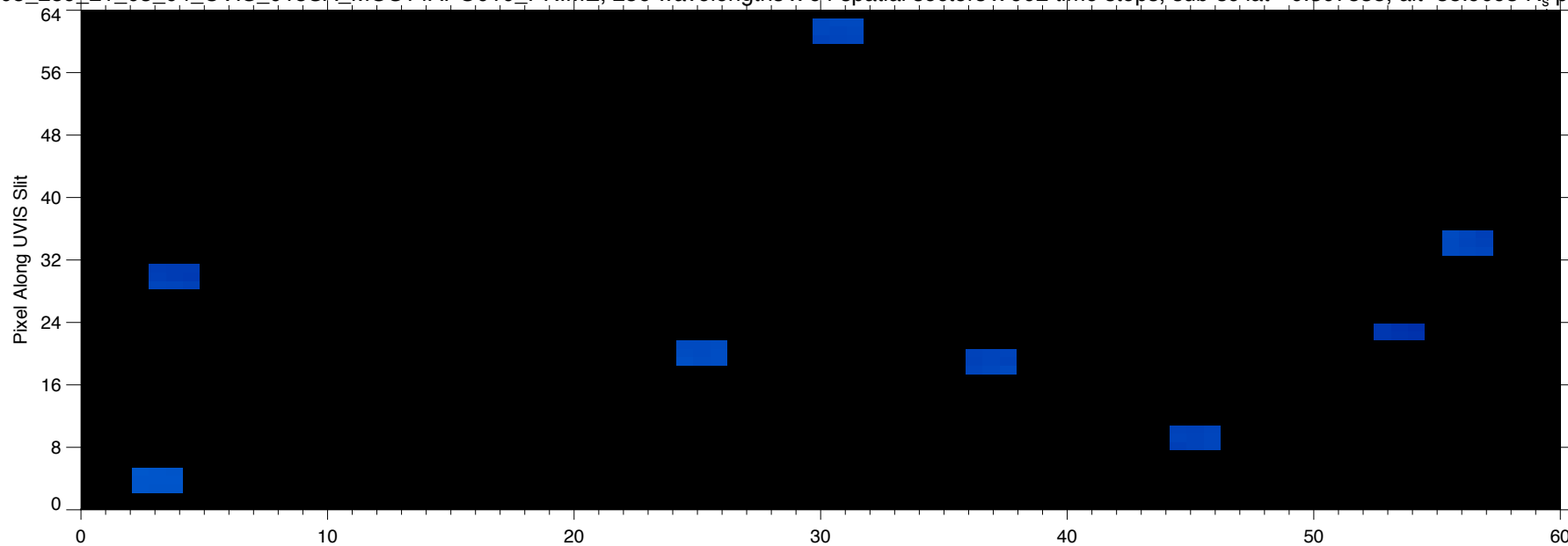
EUV2005\_259\_21\_03\_04\_UVIS\_015SA\_MOS14APO010\_PRIME, 256 wavelengths x 64 spatial sectors x 902 time steps, sub-sc lat=-0.307535, alt=38.9093 R<sub>s</sub>, phase=67.6678



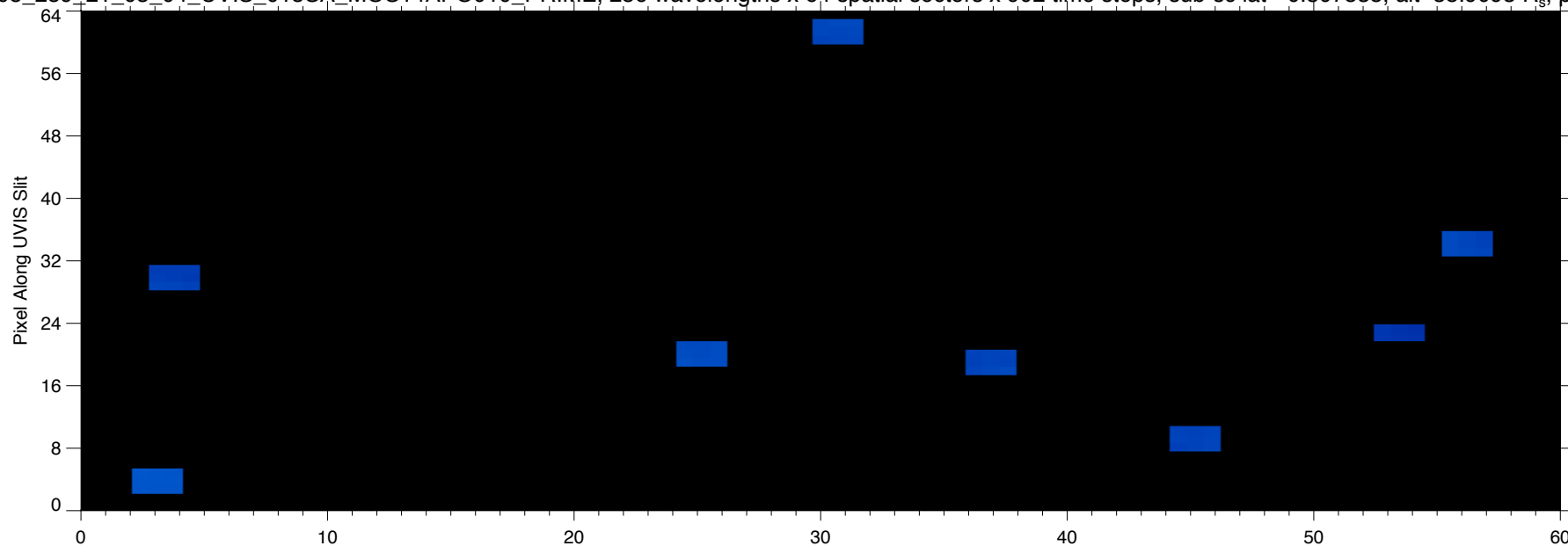
EUV2005\_259\_21\_03\_04\_UVIS\_015SA\_MOS14APO010\_PRIME, 256 wavelengths x 64 spatial sectors x 902 time steps, sub-sc lat=-0.307535, alt=38.9093 R<sub>s</sub>, phase=67.6678



EUV2005\_259\_21\_03\_04\_UVIS\_015SA\_MOS14APO010\_PRIME, 256 wavelengths x 64 spatial sectors x 902 time steps, sub-sc lat=-0.307535, alt=38.9093 R<sub>s</sub> phase=67.6678

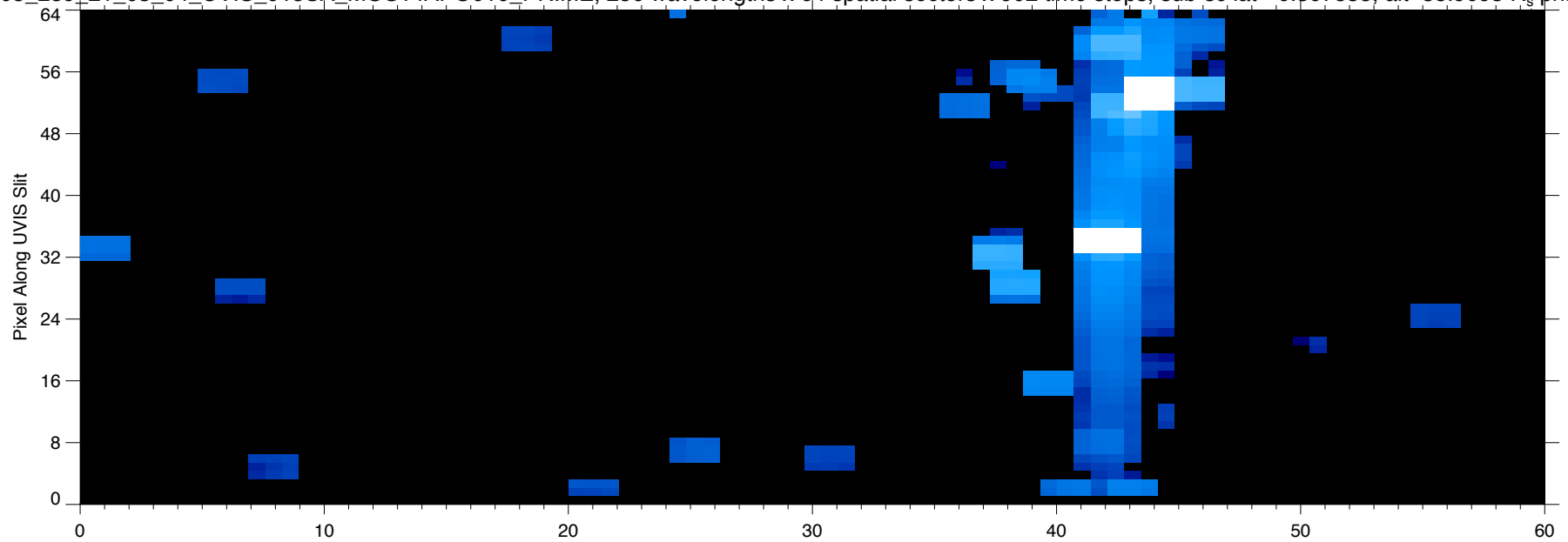


EUV2005\_259\_21\_03\_04\_UVIS\_015SA\_MOS14APO010\_PRIME, 256 wavelengths x 64 spatial sectors x 902 time steps, sub-sc lat=-0.307535, alt=38.9093 R<sub>s</sub> phase=67.6678

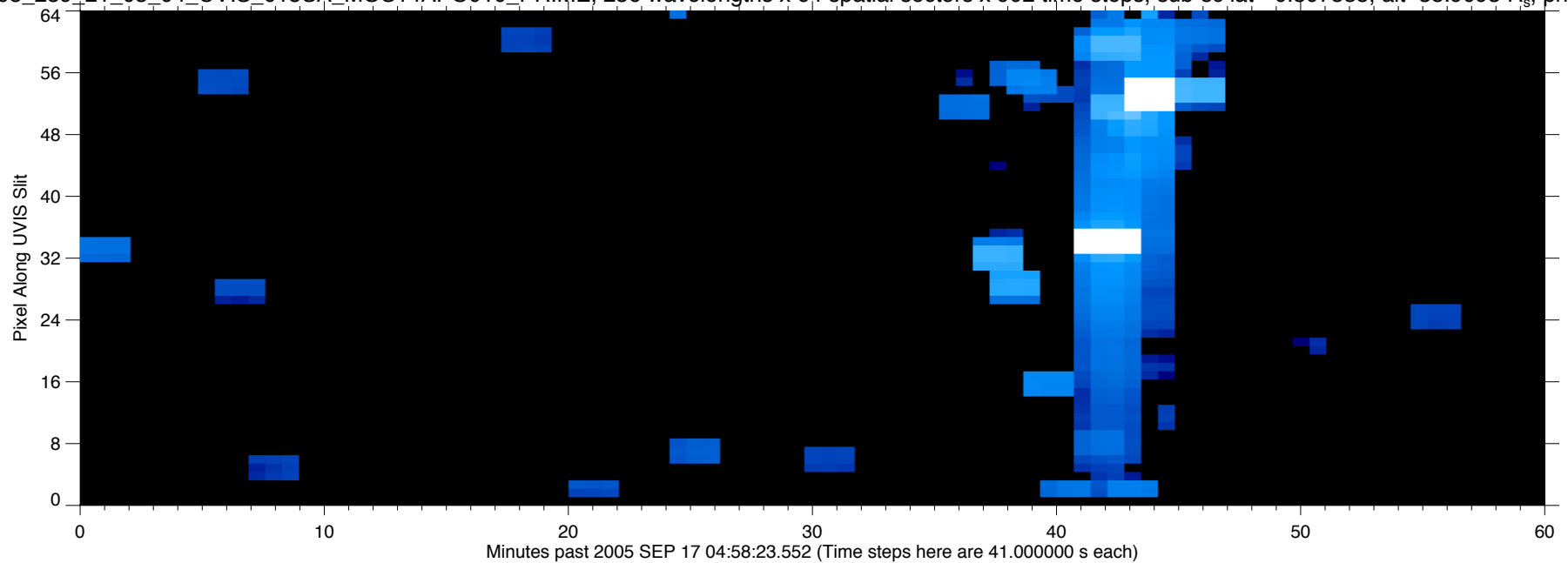




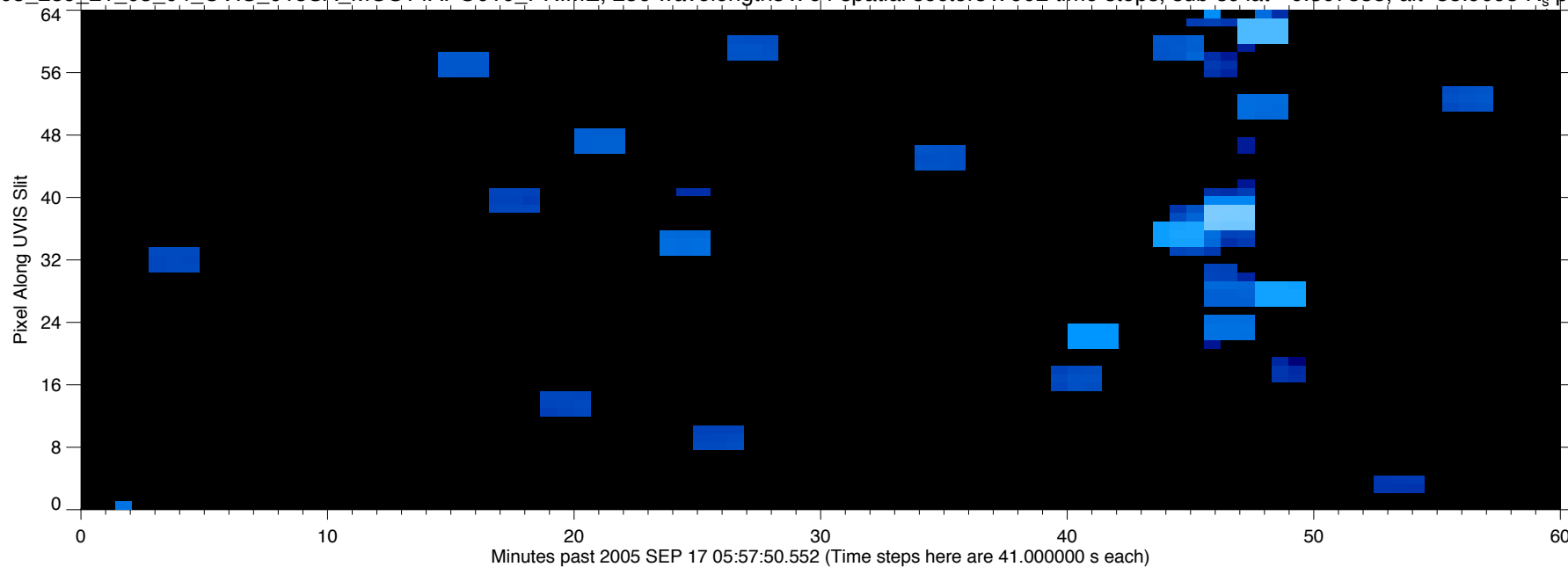
EUV2005\_259\_21\_03\_04\_UVIS\_015SA\_MOS14APO010\_PRIME, 256 wavelengths x 64 spatial sectors x 902 time steps, sub-sc lat=-0.307535, alt=38.9093 R<sub>s</sub> phase=67.6678



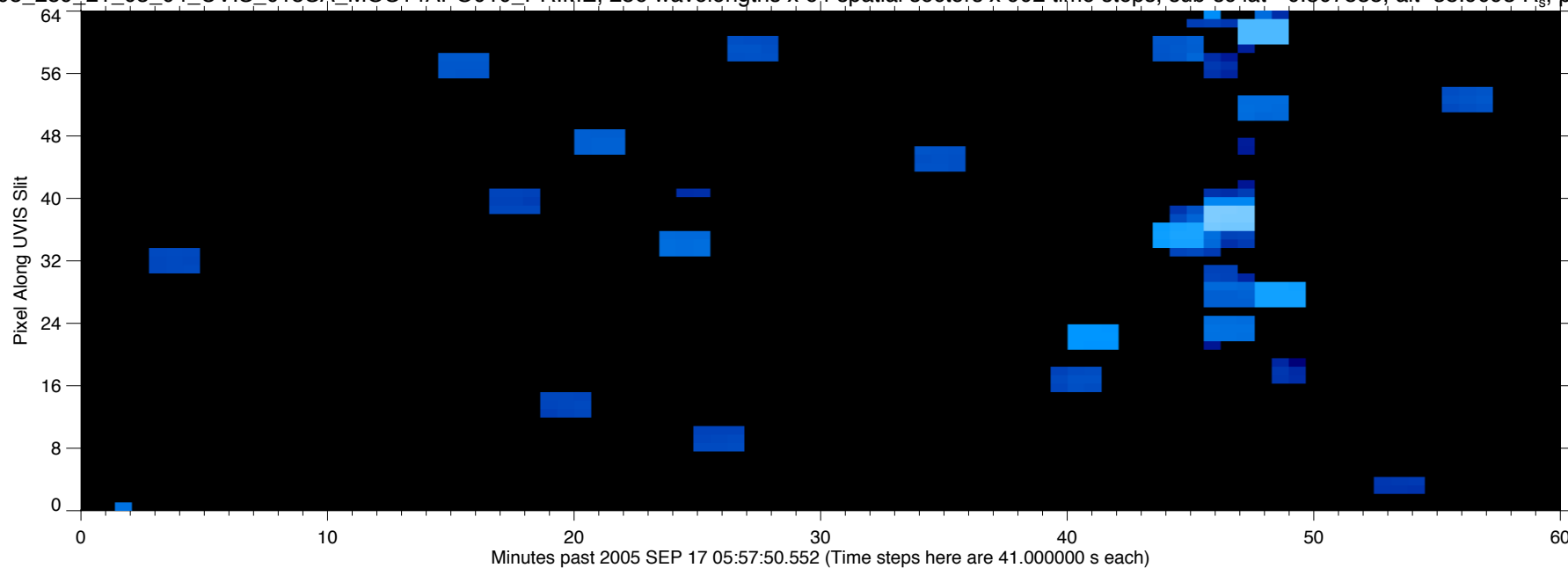
EUV2005\_259\_21\_03\_04\_UVIS\_015SA\_MOS14APO010\_PRIME, 256 wavelengths x 64 spatial sectors x 902 time steps, sub-sc lat=-0.307535, alt=38.9093 R<sub>s</sub> phase=67.6678



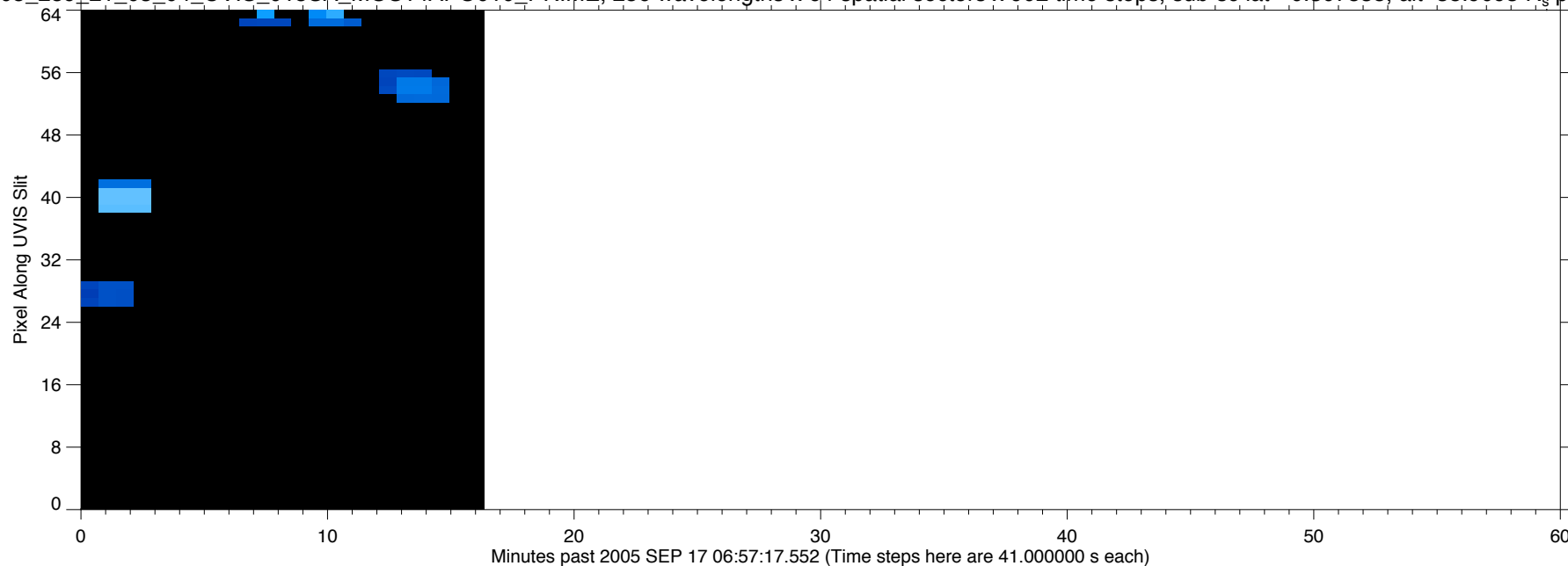
EUV2005\_259\_21\_03\_04\_UVIS\_015SA\_MOS14APO010\_PRIME, 256 wavelengths x 64 spatial sectors x 902 time steps, sub-sc lat=-0.307535, alt=38.9093 R<sub>s</sub> phase=67.6678



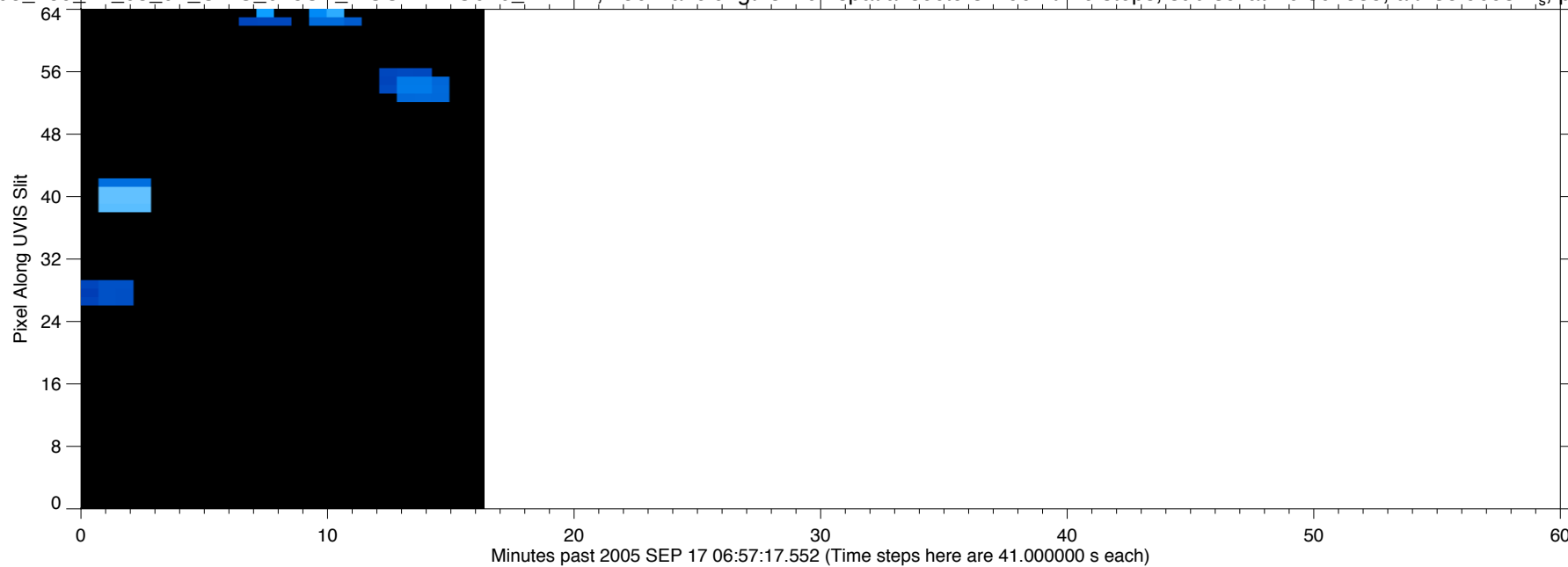
EUV2005\_259\_21\_03\_04\_UVIS\_015SA\_MOS14APO010\_PRIME, 256 wavelengths x 64 spatial sectors x 902 time steps, sub-sc lat=-0.307535, alt=38.9093 R<sub>s</sub> phase=67.6678



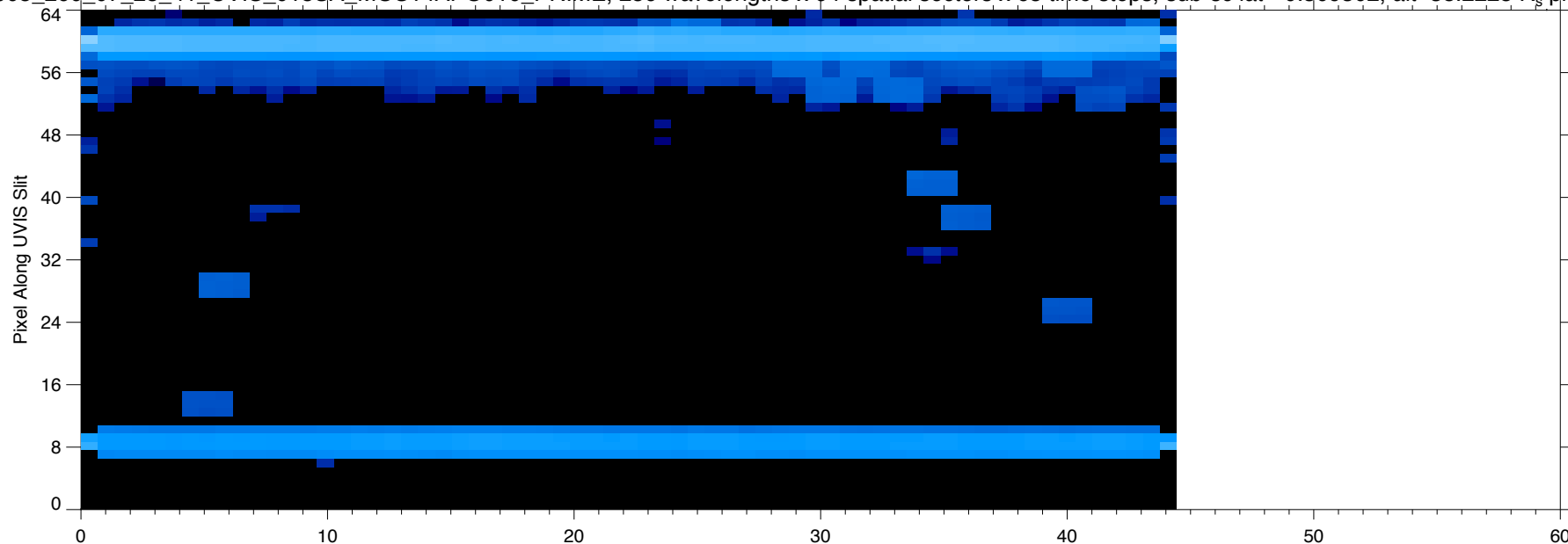
EUV2005\_259\_21\_03\_04\_UVIS\_015SA\_MOS14APO010\_PRIME, 256 wavelengths x 64 spatial sectors x 902 time steps, sub-sc lat=-0.307535, alt=38.9093 R<sub>s</sub>, phase=67.6678



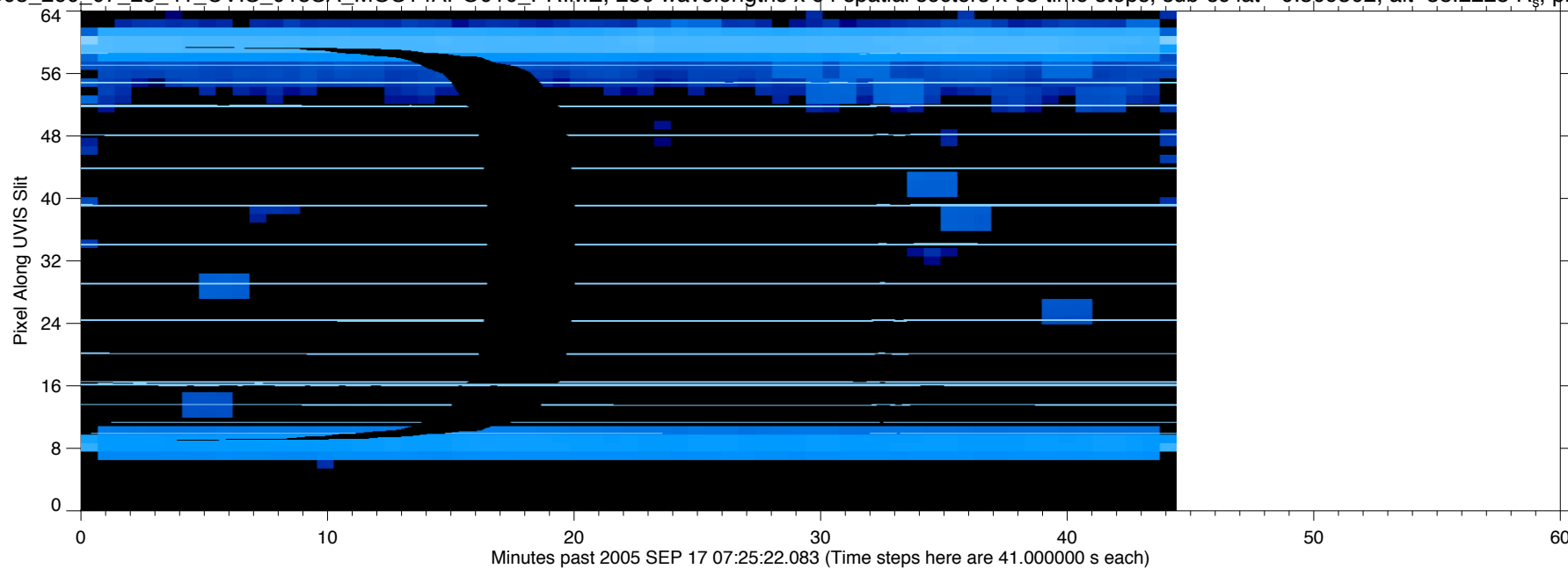
EUV2005\_259\_21\_03\_04\_UVIS\_015SA\_MOS14APO010\_PRIME, 256 wavelengths x 64 spatial sectors x 902 time steps, sub-sc lat=-0.307535, alt=38.9093 R<sub>s</sub>, phase=67.6678



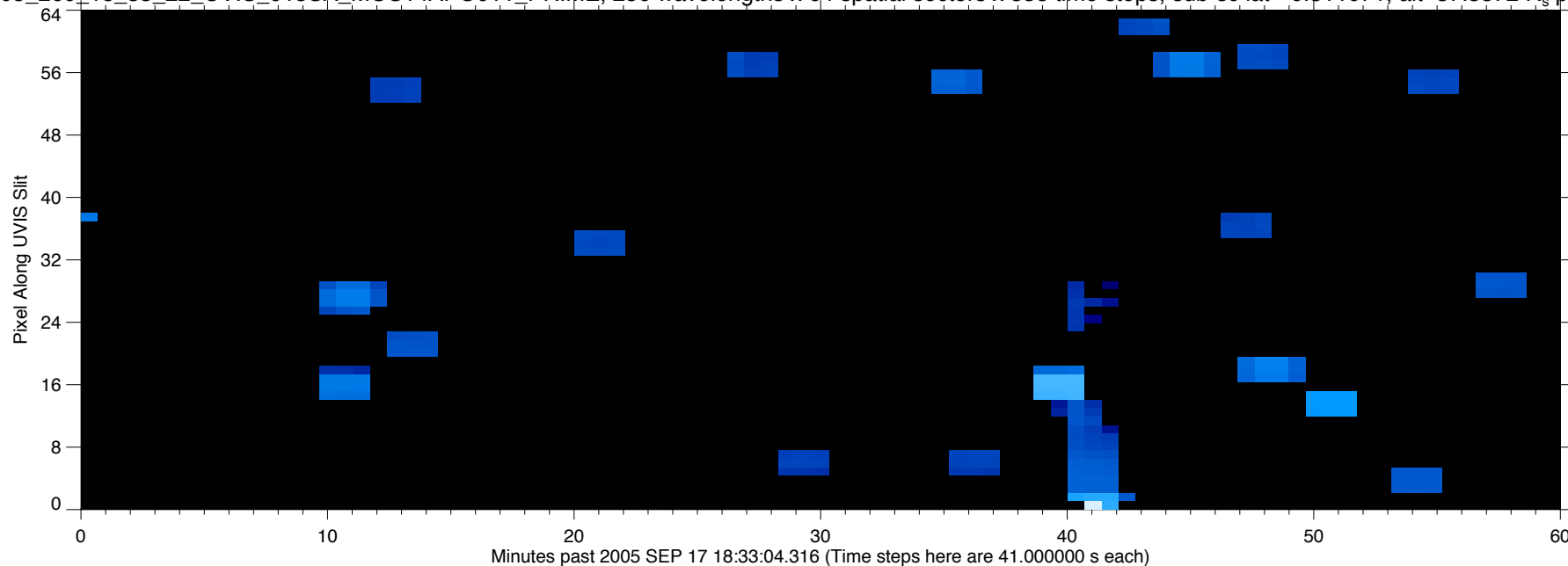
EUV2005\_260\_07\_25\_41\_UVIS\_015SA\_MOS14APO010\_PRIME, 256 wavelengths x 64 spatial sectors x 65 time steps, sub-sc lat=-0.309302, alt=38.2225 R<sub>s</sub>, phase=66.4219



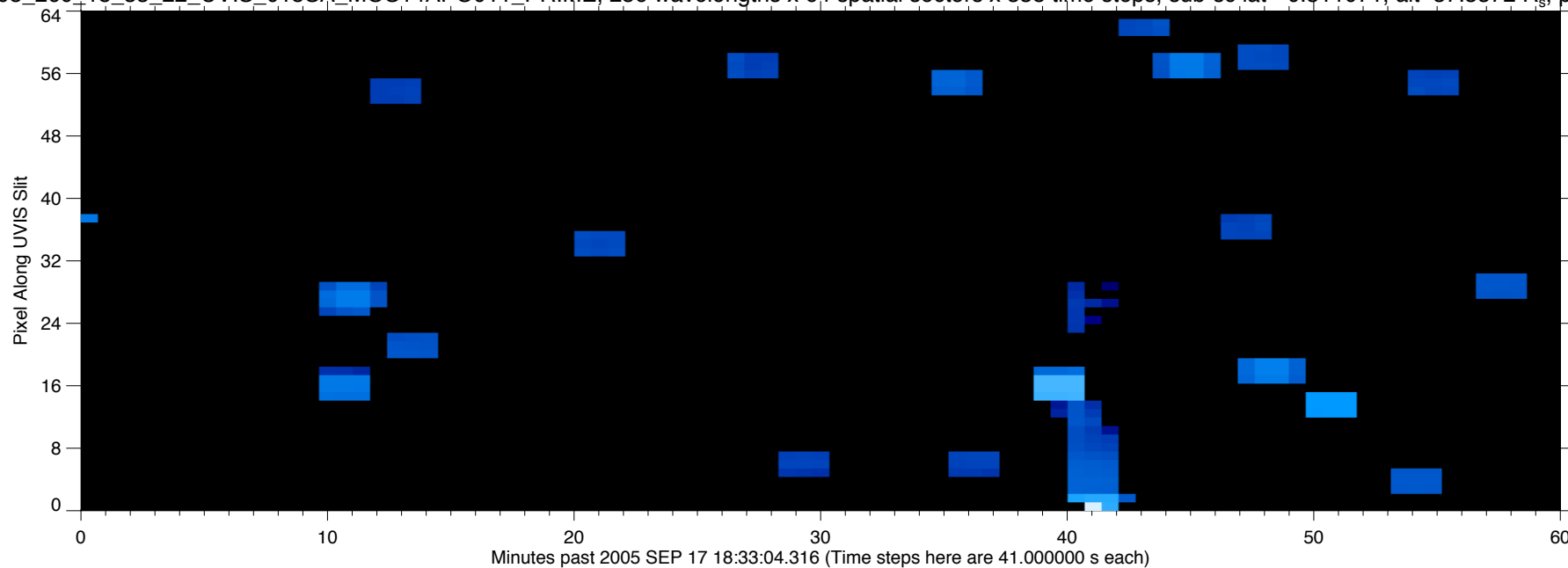
EUV2005\_260\_07\_25\_41\_UVIS\_015SA\_MOS14APO010\_PRIME, 256 wavelengths x 64 spatial sectors x 65 time steps, sub-sc lat=-0.309302, alt=38.2225 R<sub>s</sub>, phase=66.4219



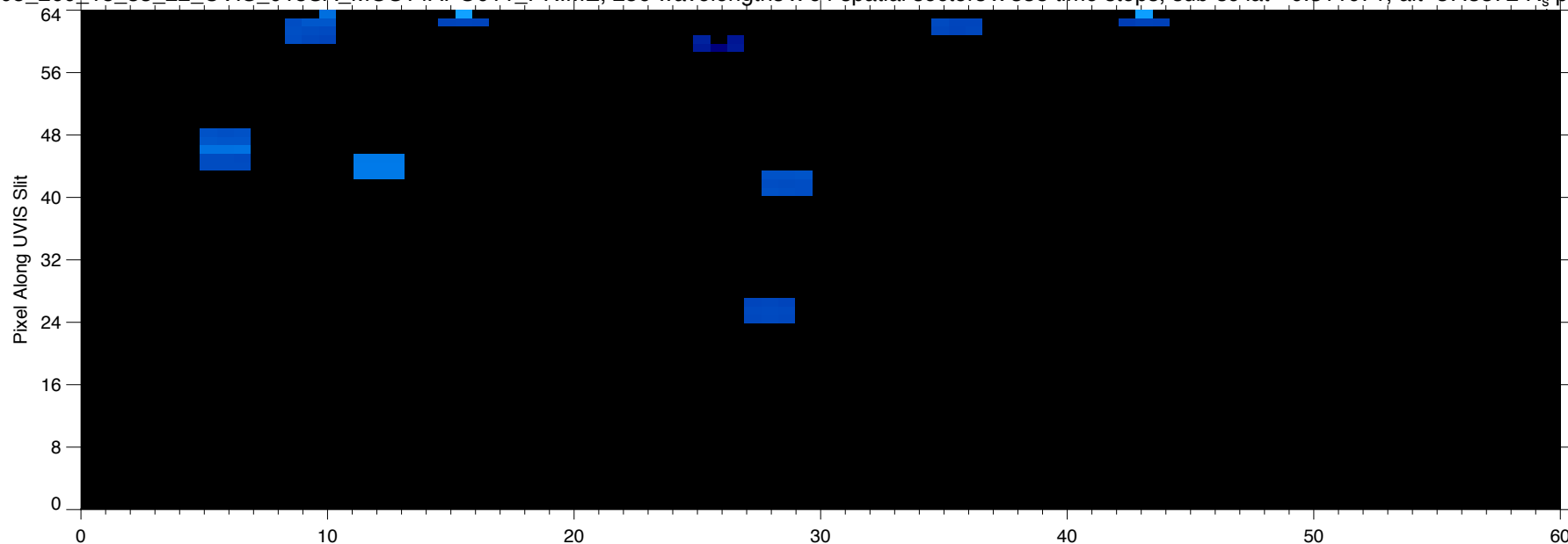
EUV2005\_260\_18\_33\_22\_UVIS\_015SA\_MOS14APO011\_PRIME, 256 wavelengths x 64 spatial sectors x 338 time steps, sub-sc lat=-0.311071, alt=37.3372 R<sub>s</sub> phase=65.0326



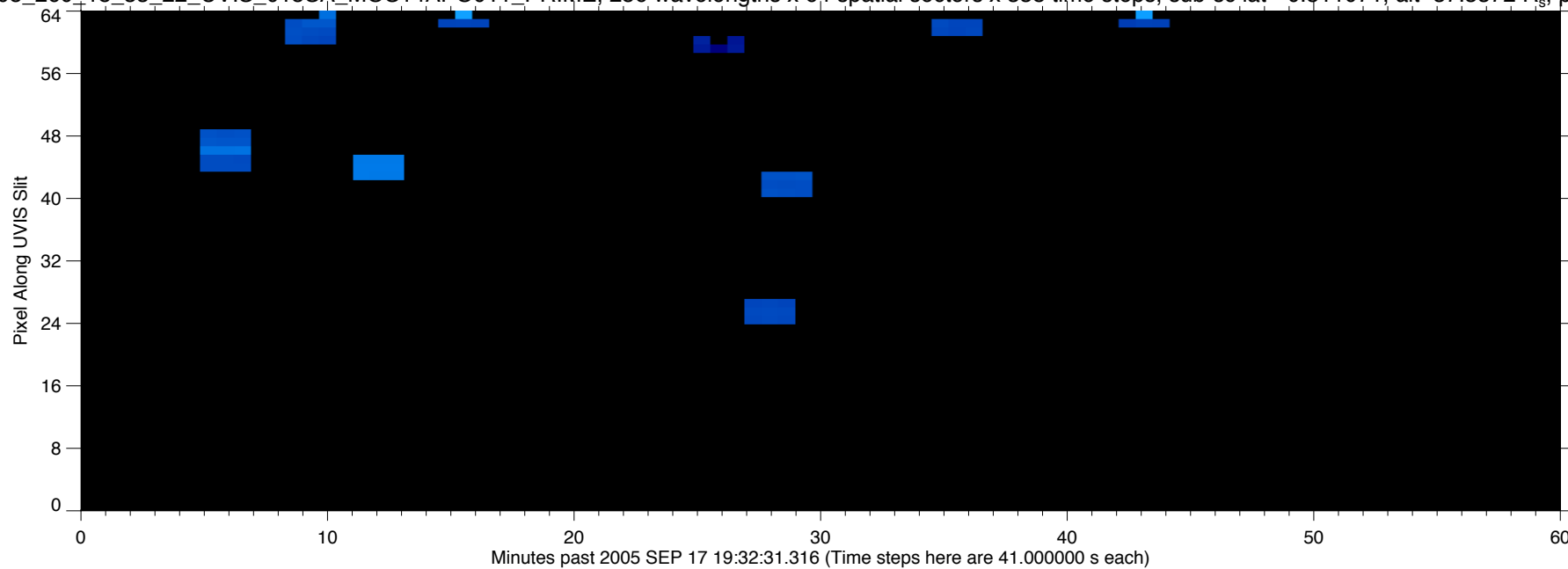
EUV2005\_260\_18\_33\_22\_UVIS\_015SA\_MOS14APO011\_PRIME, 256 wavelengths x 64 spatial sectors x 338 time steps, sub-sc lat=-0.311071, alt=37.3372 R<sub>s</sub> phase=65.0326



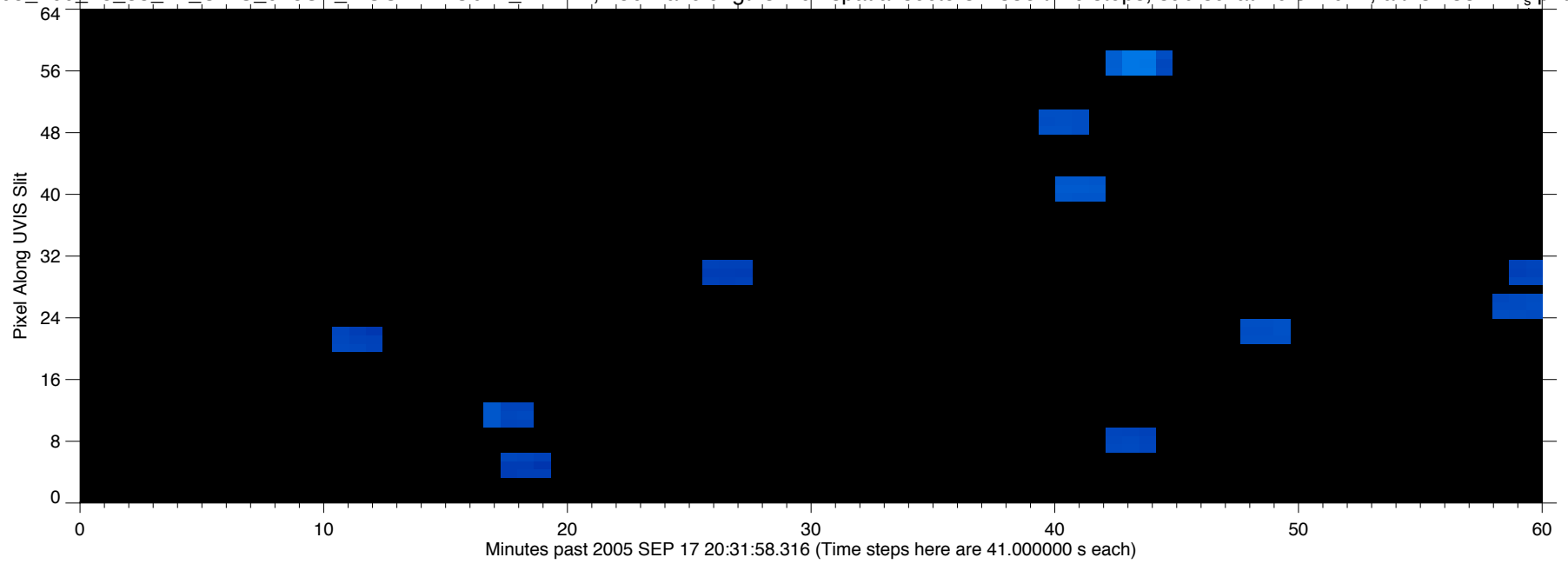
EUV2005\_260\_18\_33\_22\_UVIS\_015SA\_MOS14APO011\_PRIME, 256 wavelengths x 64 spatial sectors x 338 time steps, sub-sc lat=-0.311071, alt=37.3372 R<sub>s</sub> phase=65.0326



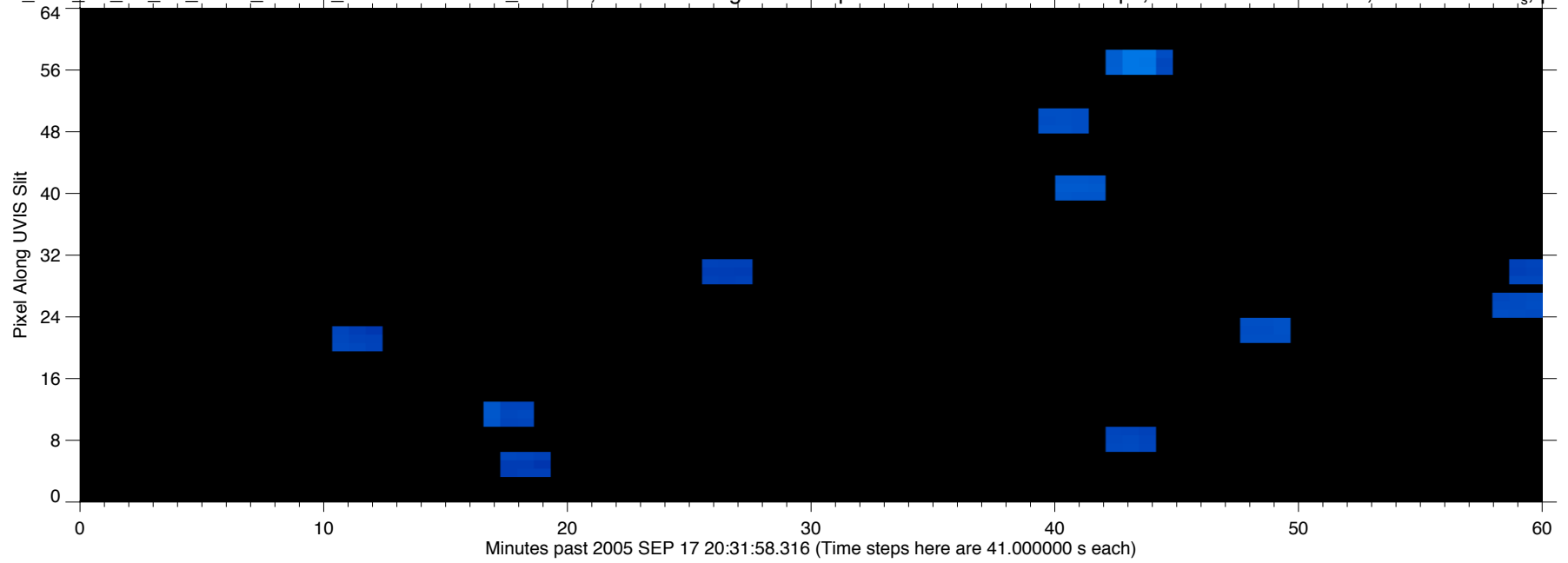
EUV2005\_260\_18\_33\_22\_UVIS\_015SA\_MOS14APO011\_PRIME, 256 wavelengths x 64 spatial sectors x 338 time steps, sub-sc lat=-0.311071, alt=37.3372 R<sub>s</sub> phase=65.0326



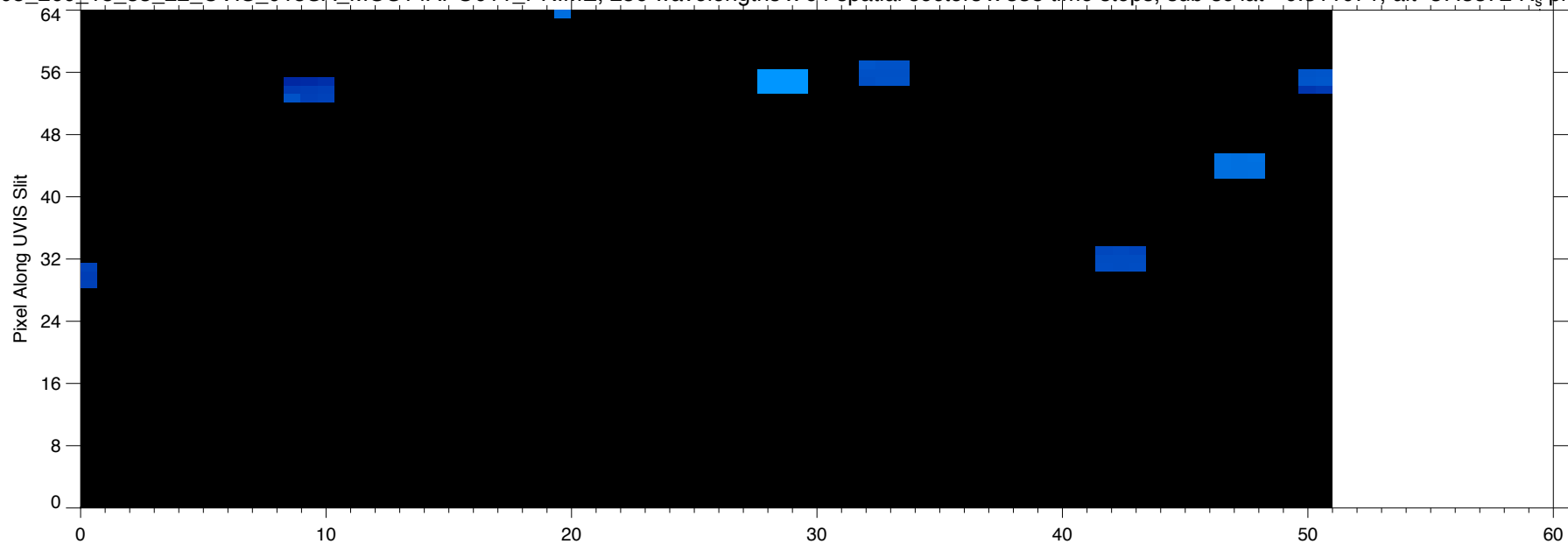
EUV2005\_260\_18\_33\_22\_UVIS\_015SA\_MOS14APO011\_PRIME, 256 wavelengths x 64 spatial sectors x 338 time steps, sub-sc lat=-0.311071, alt=37.3372 R<sub>s</sub> phase=65.0326



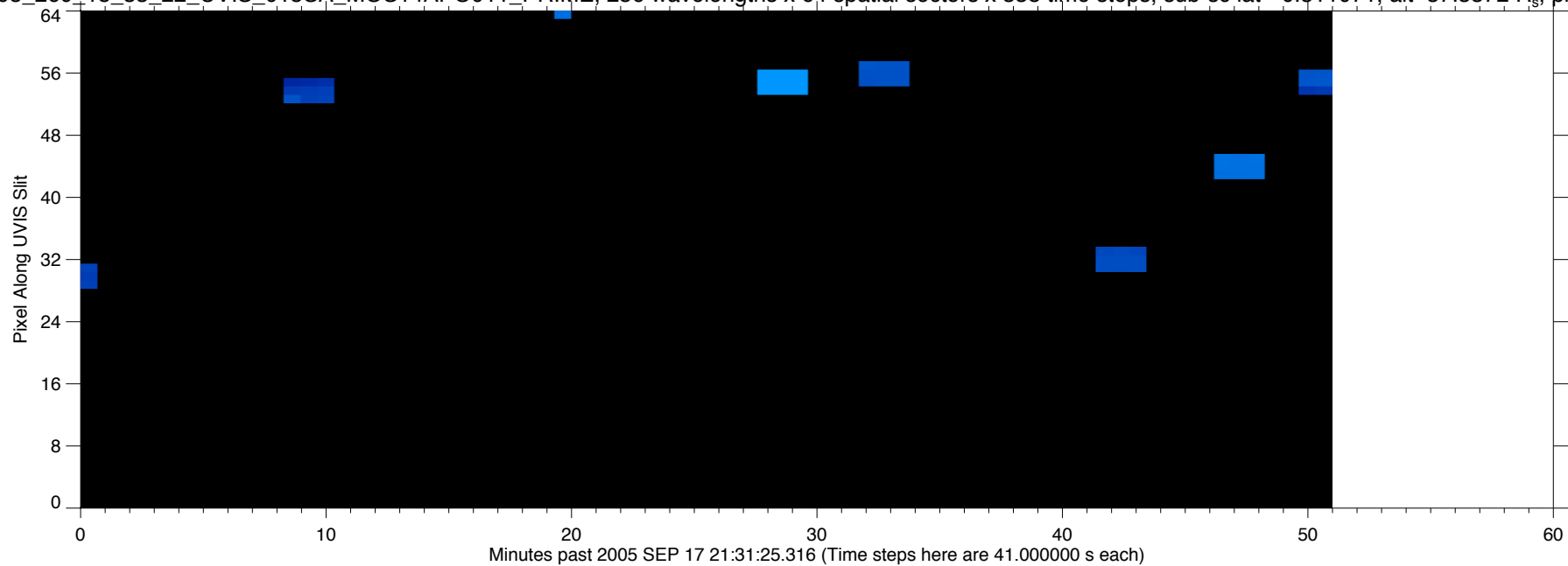
EUV2005\_260\_18\_33\_22\_UVIS\_015SA\_MOS14APO011\_PRIME, 256 wavelengths x 64 spatial sectors x 338 time steps, sub-sc lat=-0.311071, alt=37.3372 R<sub>s</sub> phase=65.0326



EUV2005\_260\_18\_33\_22\_UVIS\_015SA\_MOS14APO011\_PRIME, 256 wavelengths x 64 spatial sectors x 338 time steps, sub-sc lat=-0.311071, alt=37.3372 R<sub>s</sub> phase=65.0326

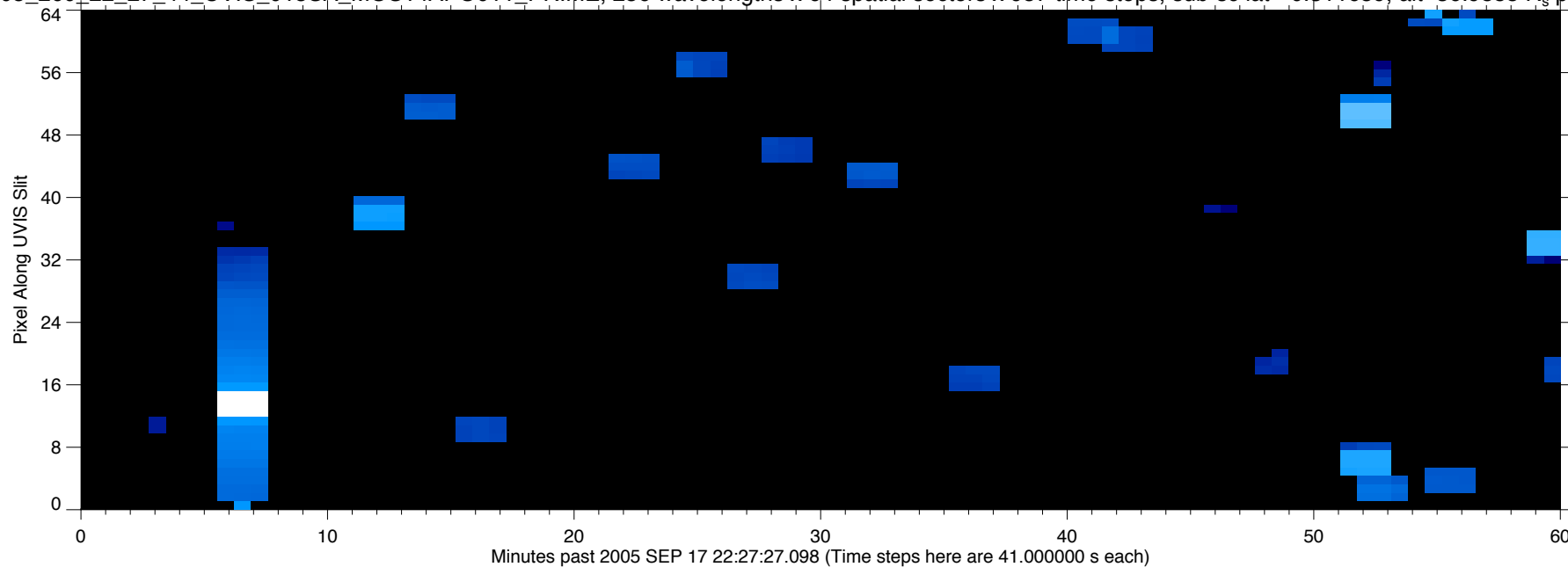


EUV2005\_260\_18\_33\_22\_UVIS\_015SA\_MOS14APO011\_PRIME, 256 wavelengths x 64 spatial sectors x 338 time steps, sub-sc lat=-0.311071, alt=37.3372 R<sub>s</sub> phase=65.0326

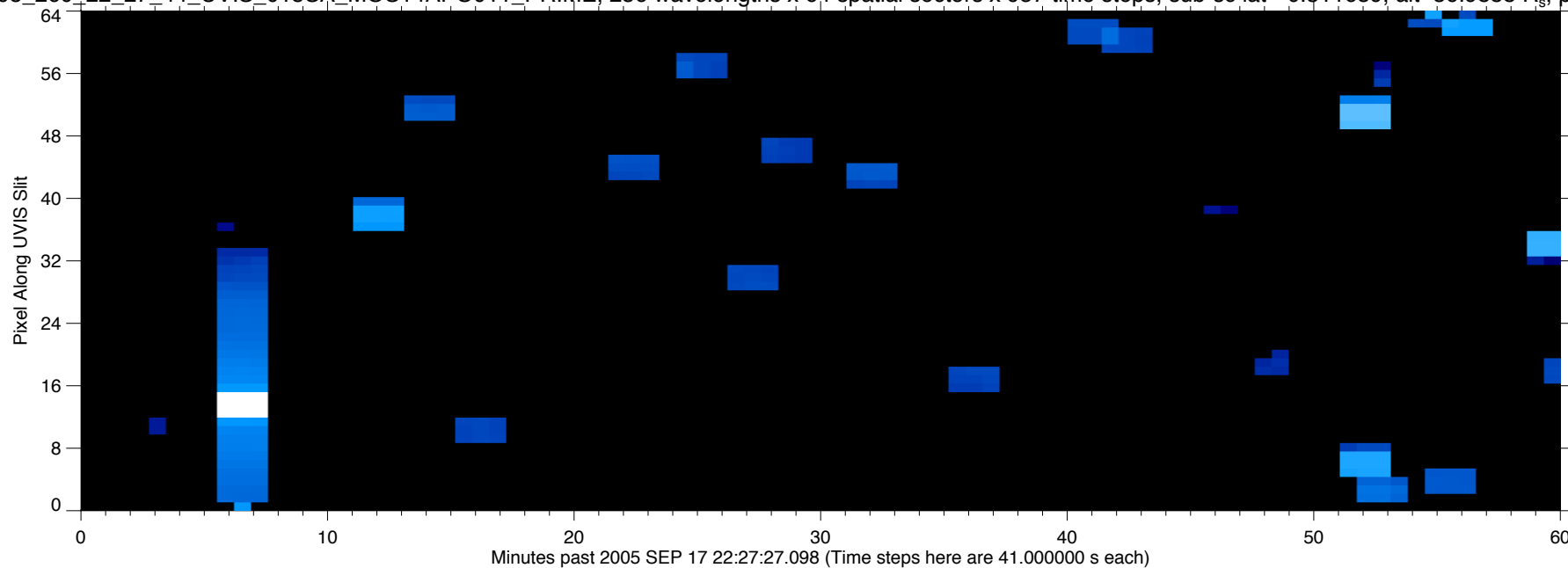




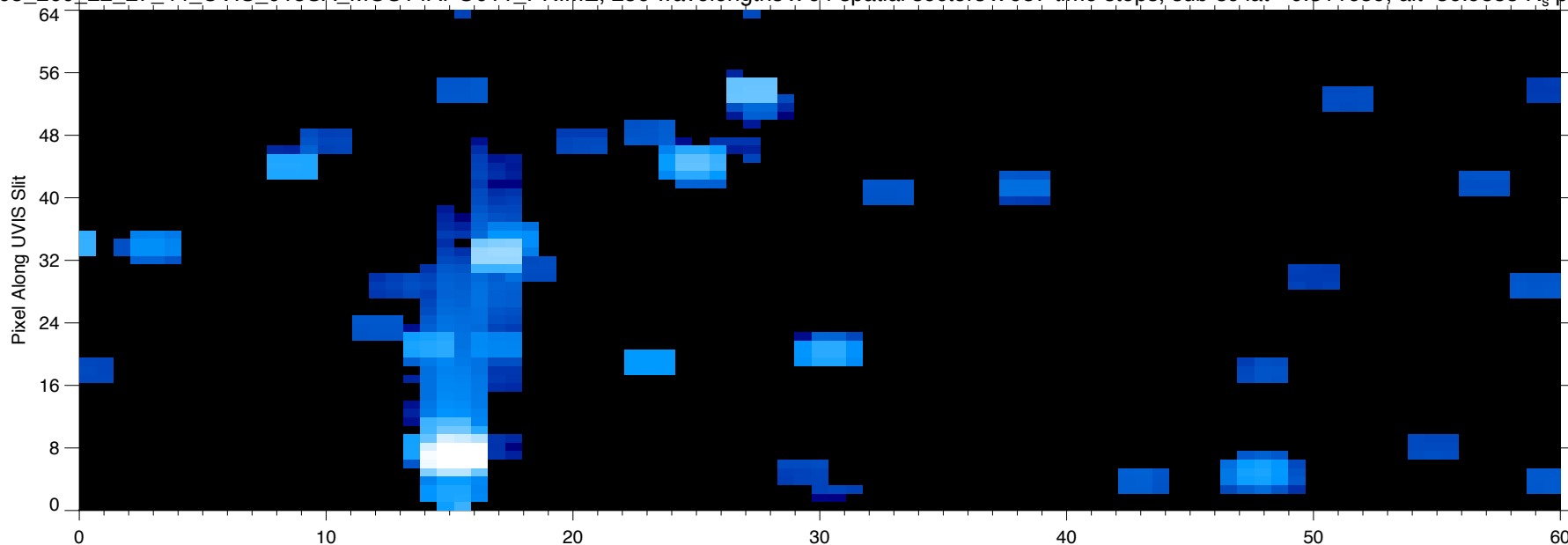
EUV2005\_260\_22\_27\_44\_UVIS\_015SA\_MOS14APO011\_PRIME, 256 wavelengths x 64 spatial sectors x 957 time steps, sub-sc lat=-0.311659, alt=36.9888 R<sub>s</sub> phase=64.5293



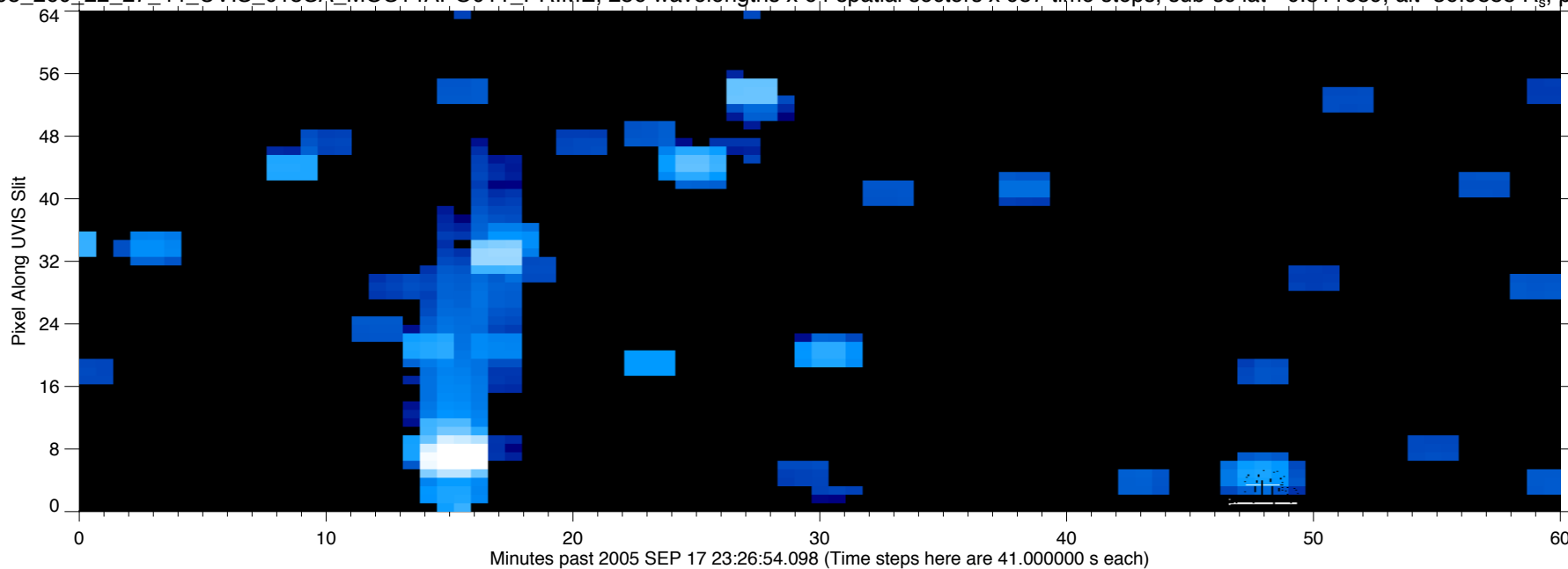
EUV2005\_260\_22\_27\_44\_UVIS\_015SA\_MOS14APO011\_PRIME, 256 wavelengths x 64 spatial sectors x 957 time steps, sub-sc lat=-0.311659, alt=36.9888 R<sub>s</sub>, phase=64.5293



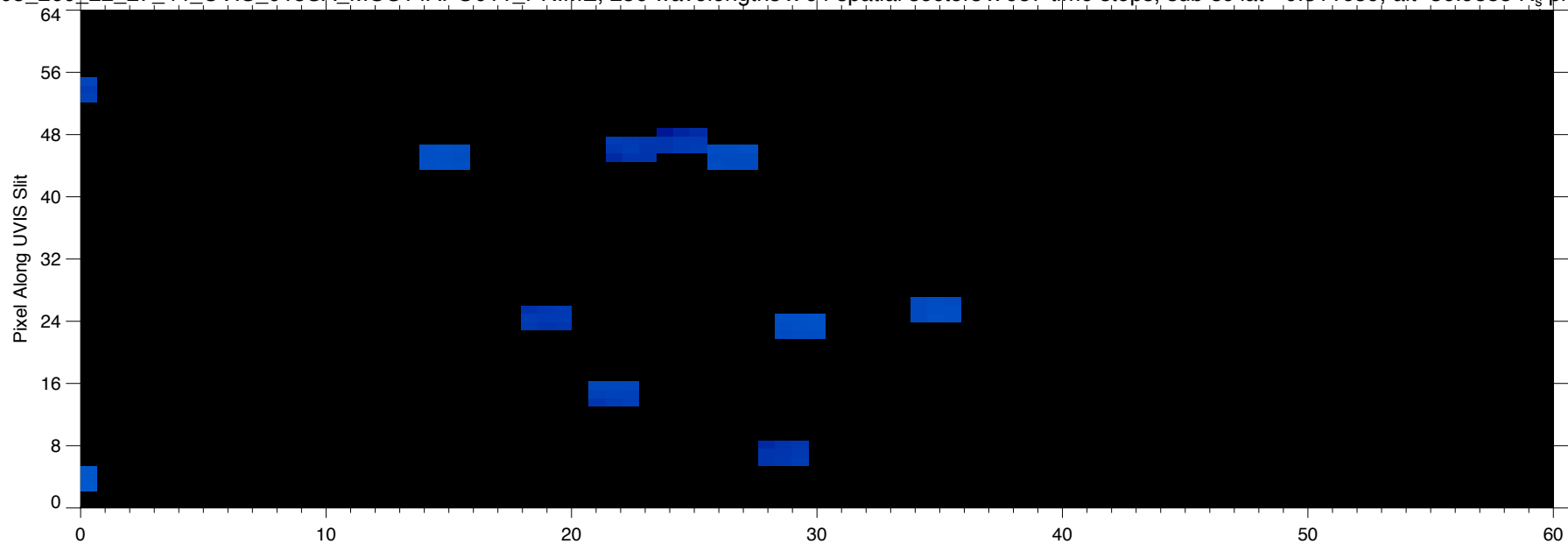
EUV2005\_260\_22\_27\_44\_UVIS\_015SA\_MOS14APO011\_PRIME, 256 wavelengths x 64 spatial sectors x 957 time steps, sub-sc lat=-0.311659, alt=36.9888 R<sub>s</sub> phase=64.5293



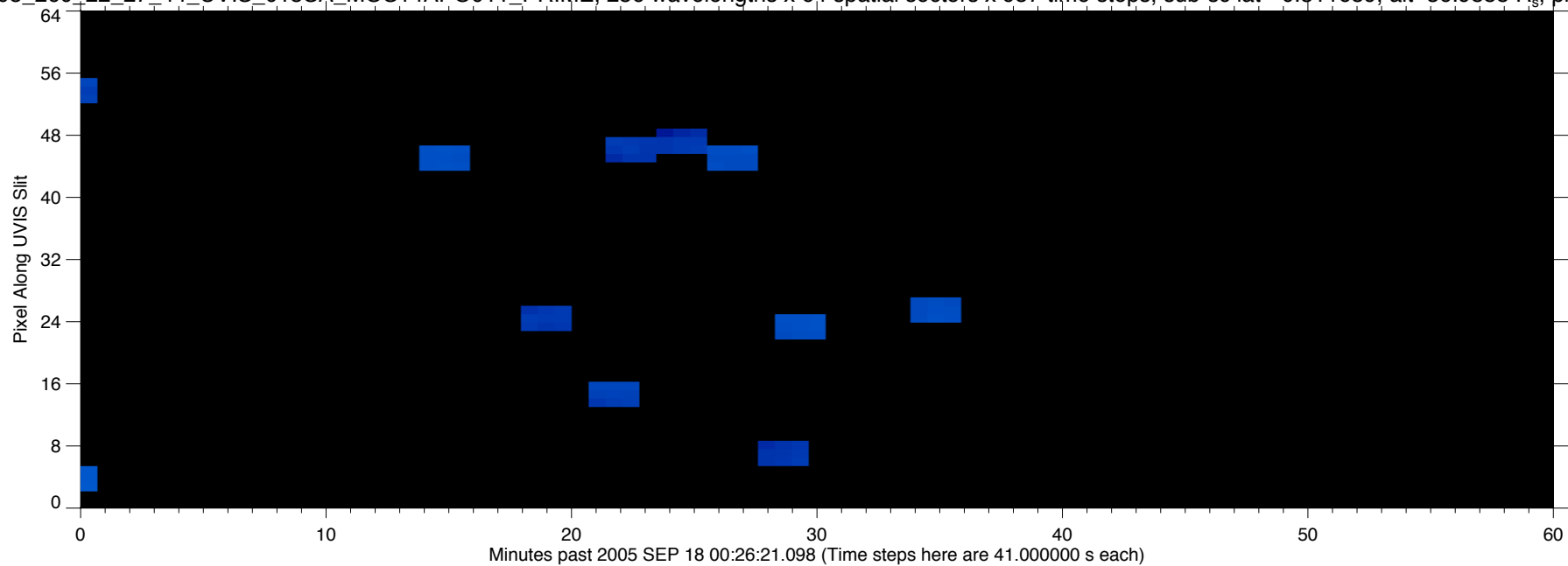
EUV2005\_260\_22\_27\_44\_UVIS\_015SA\_MOS14APO011\_PRIME, 256 wavelengths x 64 spatial sectors x 957 time steps, sub-sc lat=-0.311659, alt=36.9888 R<sub>s</sub> phase=64.5293



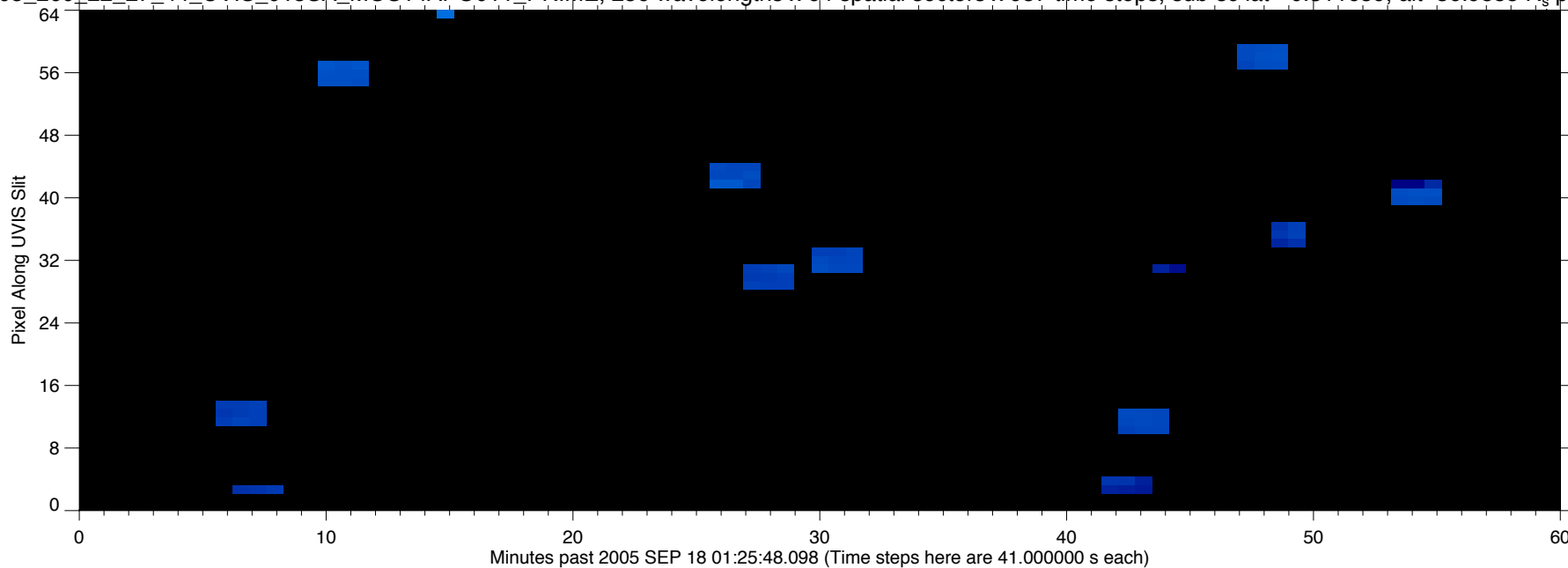
EUV2005\_260\_22\_27\_44\_UVIS\_015SA\_MOS14APO011\_PRIME, 256 wavelengths x 64 spatial sectors x 957 time steps, sub-sc lat=-0.311659, alt=36.9888 R<sub>s</sub> phase=64.5293



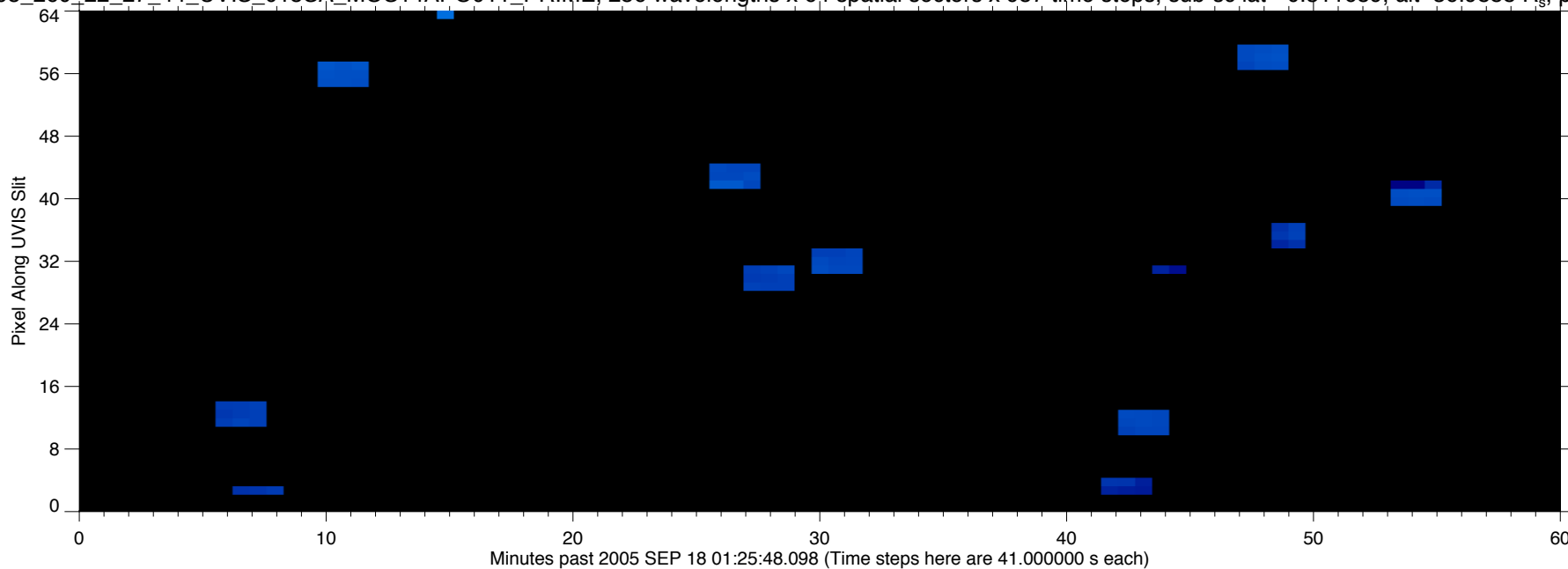
EUV2005\_260\_22\_27\_44\_UVIS\_015SA\_MOS14APO011\_PRIME, 256 wavelengths x 64 spatial sectors x 957 time steps, sub-sc lat=-0.311659, alt=36.9888 R<sub>s</sub> phase=64.5293



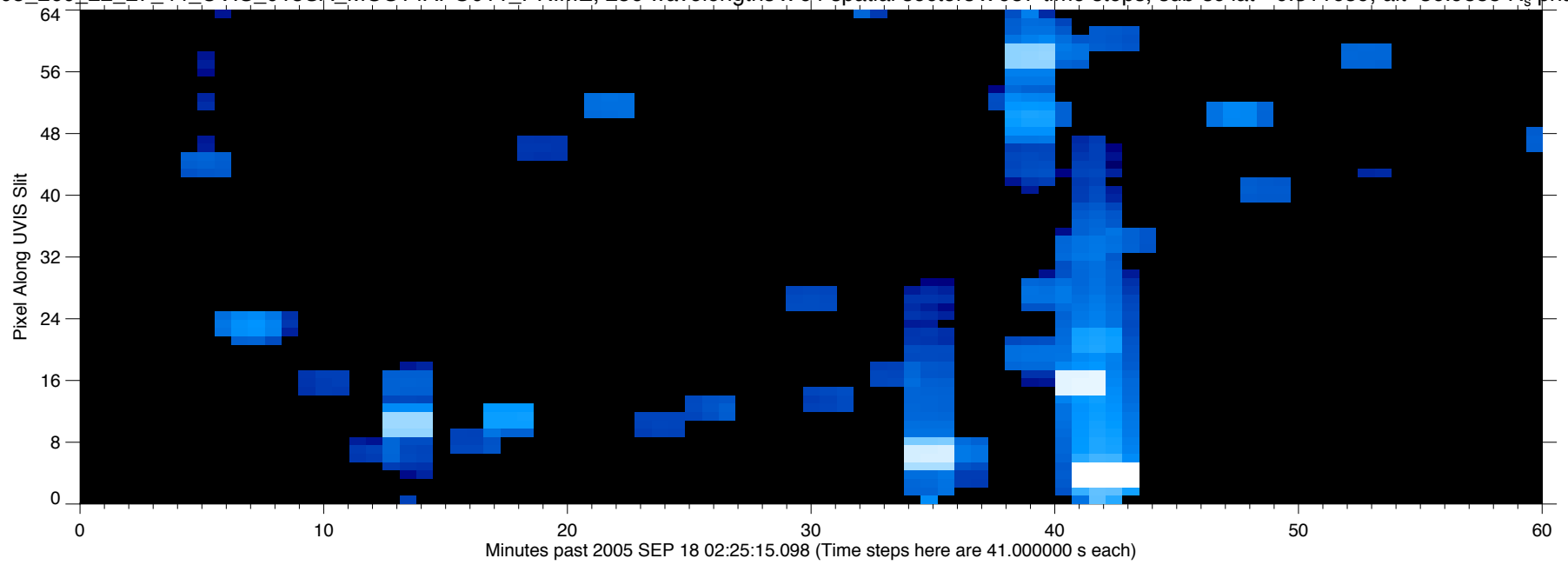
EUV2005\_260\_22\_27\_44\_UVIS\_015SA\_MOS14APO011\_PRIME, 256 wavelengths x 64 spatial sectors x 957 time steps, sub-sc lat=-0.311659, alt=36.9888 R<sub>s</sub> phase=64.5293



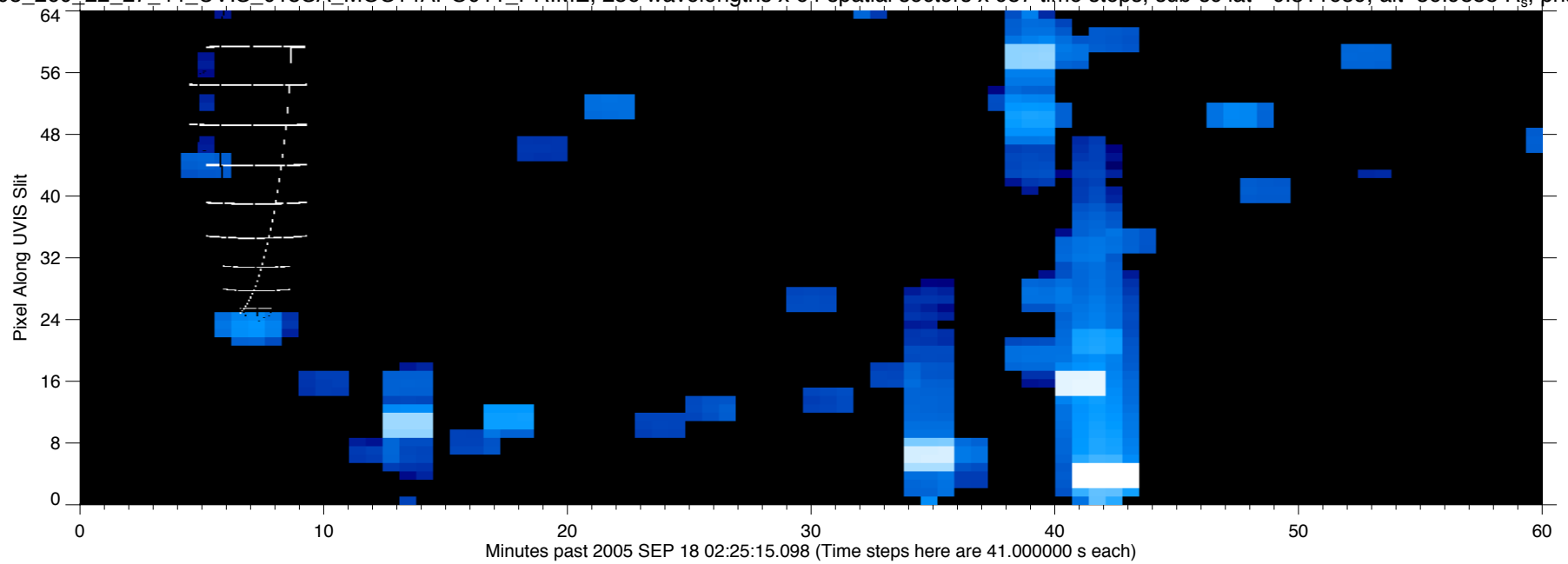
EUV2005\_260\_22\_27\_44\_UVIS\_015SA\_MOS14APO011\_PRIME, 256 wavelengths x 64 spatial sectors x 957 time steps, sub-sc lat=-0.311659, alt=36.9888 R<sub>s</sub> phase=64.5293



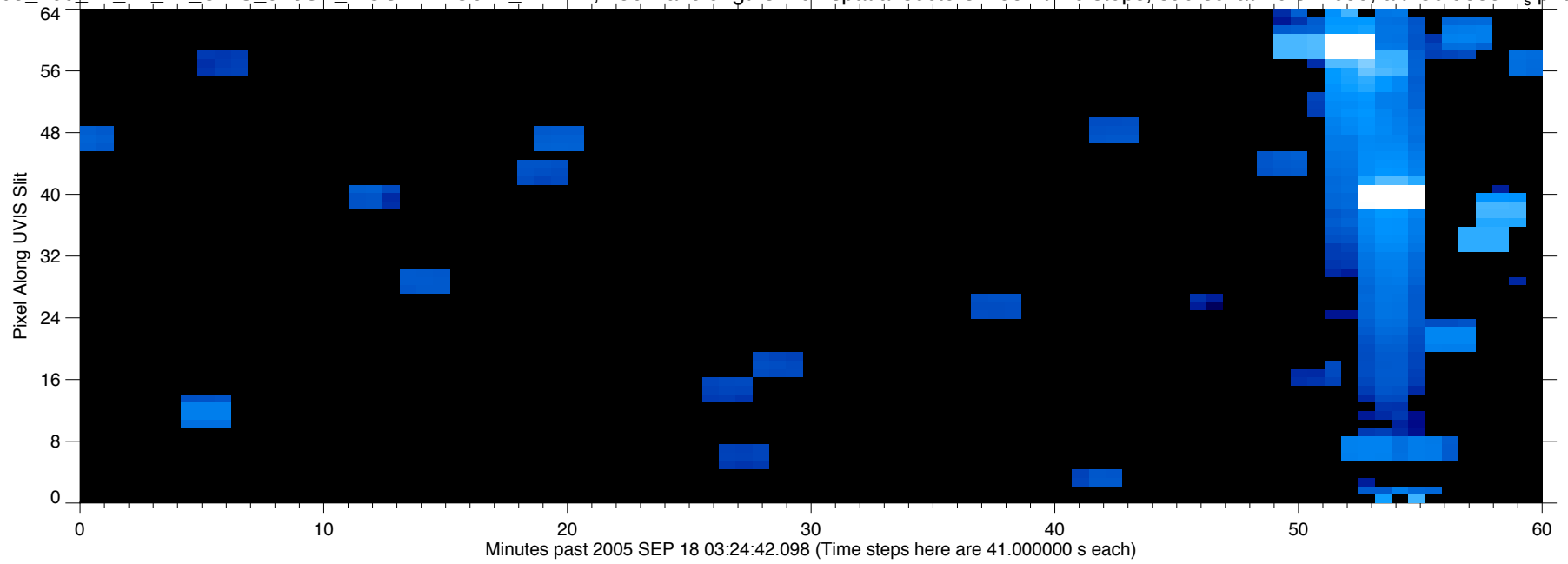
EUV2005\_260\_22\_27\_44\_UVIS\_015SA\_MOS14APO011\_PRIME, 256 wavelengths x 64 spatial sectors x 957 time steps, sub-sc lat=-0.311659, alt=36.9888 R<sub>s</sub> phase=64.5293



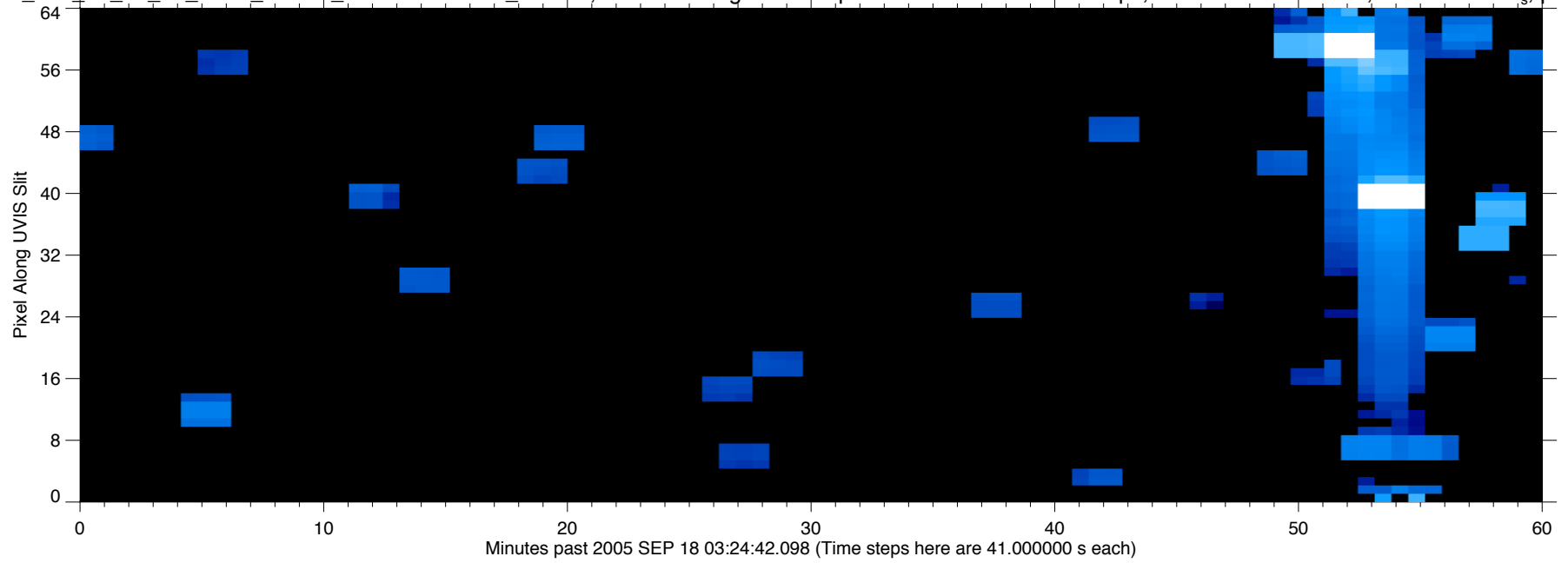
EUV2005\_260\_22\_27\_44\_UVIS\_015SA\_MOS14APO011\_PRIME, 256 wavelengths x 64 spatial sectors x 957 time steps, sub-sc lat=-0.311659, alt=36.9888 R<sub>s</sub> phase=64.5293



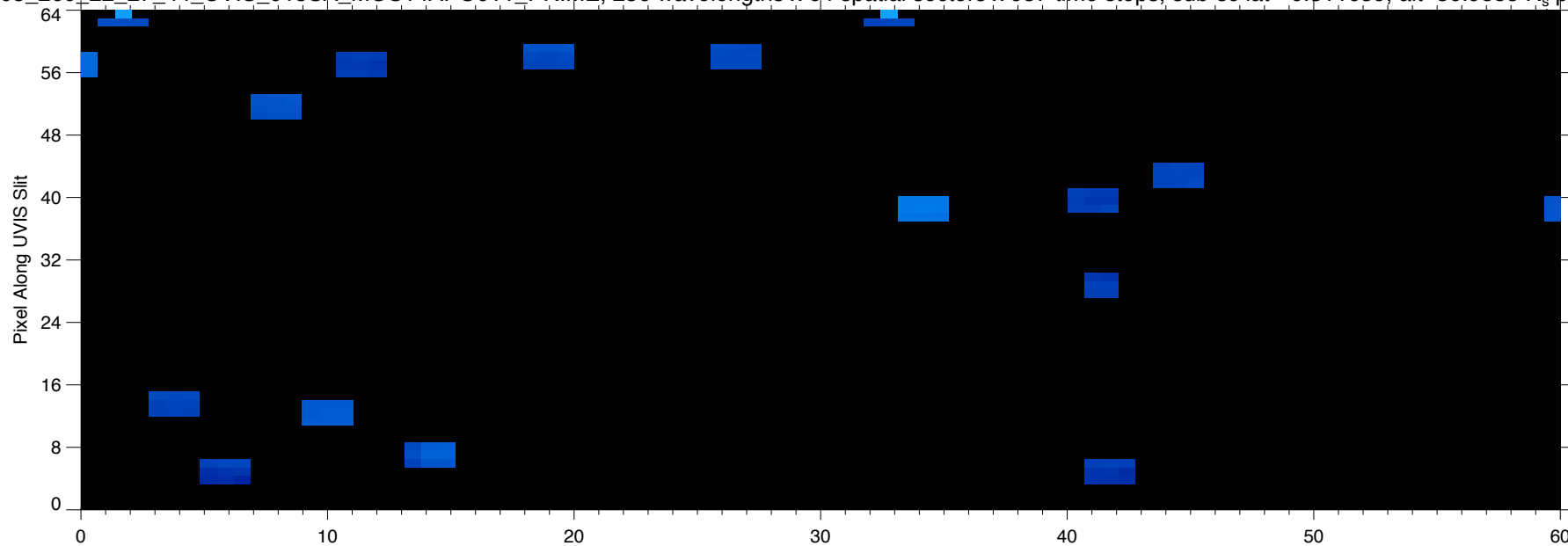
EUV2005\_260\_22\_27\_44\_UVIS\_015SA\_MOS14APO011\_PRIME, 256 wavelengths x 64 spatial sectors x 957 time steps, sub-sc lat=-0.311659, alt=36.9888 R<sub>s</sub> phase=64.5293



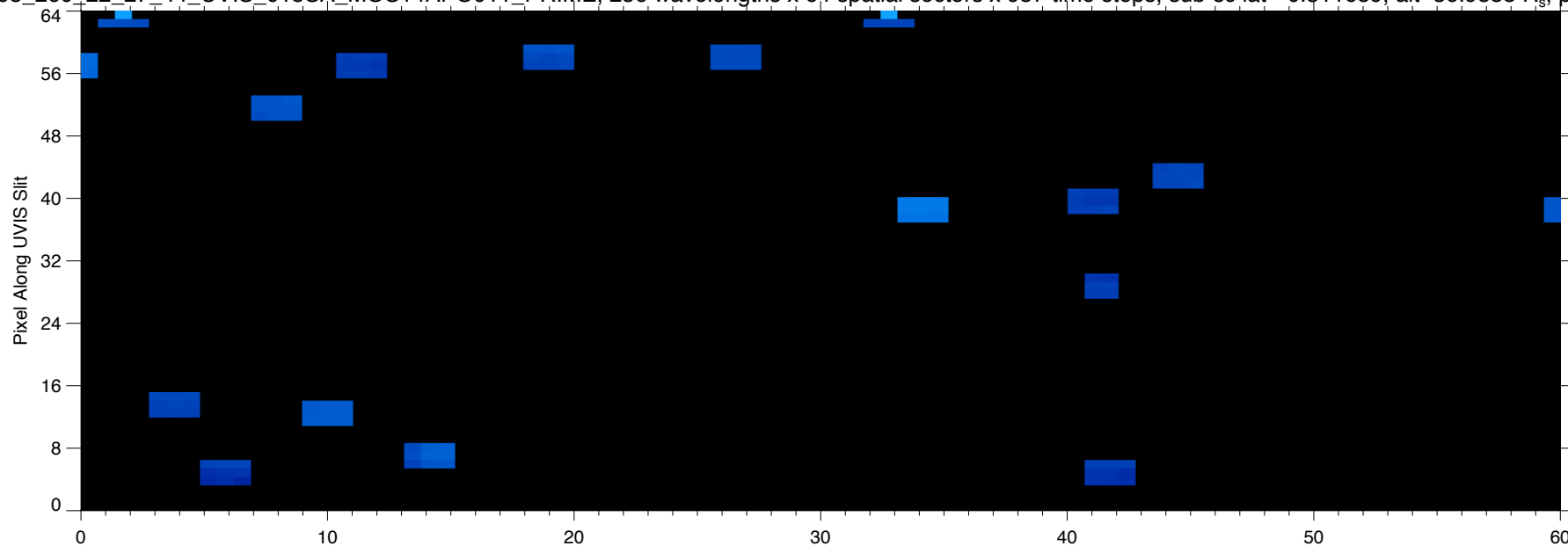
EUV2005\_260\_22\_27\_44\_UVIS\_015SA\_MOS14APO011\_PRIME, 256 wavelengths x 64 spatial sectors x 957 time steps, sub-sc lat=-0.311659, alt=36.9888 R<sub>s</sub> phase=64.5293



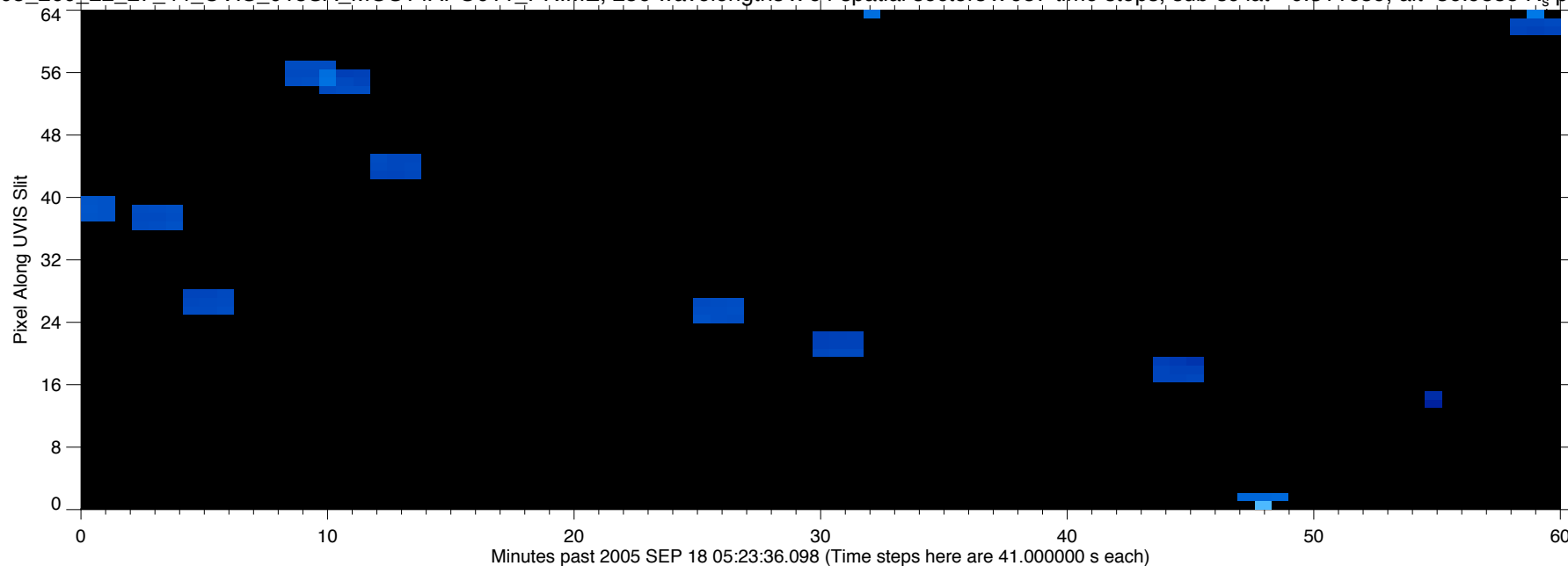
EUV2005\_260\_22\_27\_44\_UVIS\_015SA\_MOS14APO011\_PRIME, 256 wavelengths x 64 spatial sectors x 957 time steps, sub-sc lat=-0.311659, alt=36.9888 R<sub>s</sub> phase=64.5293



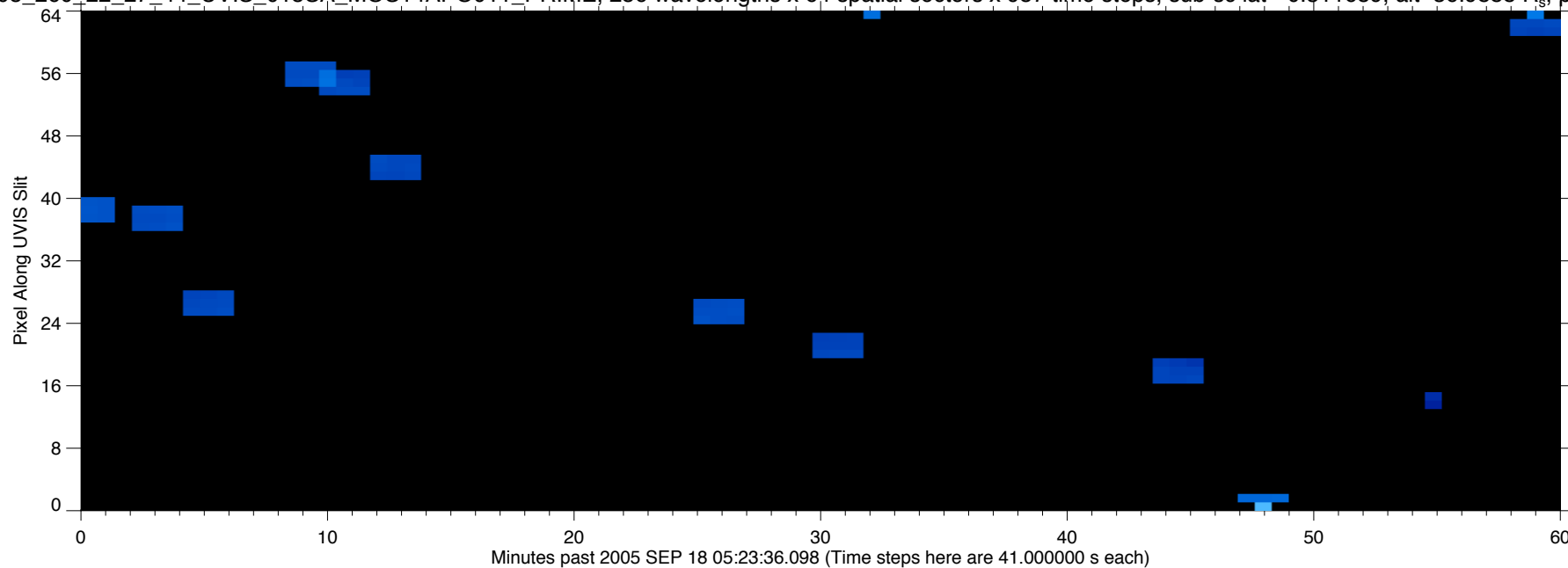
EUV2005\_260\_22\_27\_44\_UVIS\_015SA\_MOS14APO011\_PRIME, 256 wavelengths x 64 spatial sectors x 957 time steps, sub-sc lat=-0.311659, alt=36.9888 R<sub>s</sub> phase=64.5293



EUV2005\_260\_22\_27\_44\_UVIS\_015SA\_MOS14APO011\_PRIME, 256 wavelengths x 64 spatial sectors x 957 time steps, sub-sc lat=-0.311659, alt=36.9888 R<sub>s</sub>, phase=64.5293

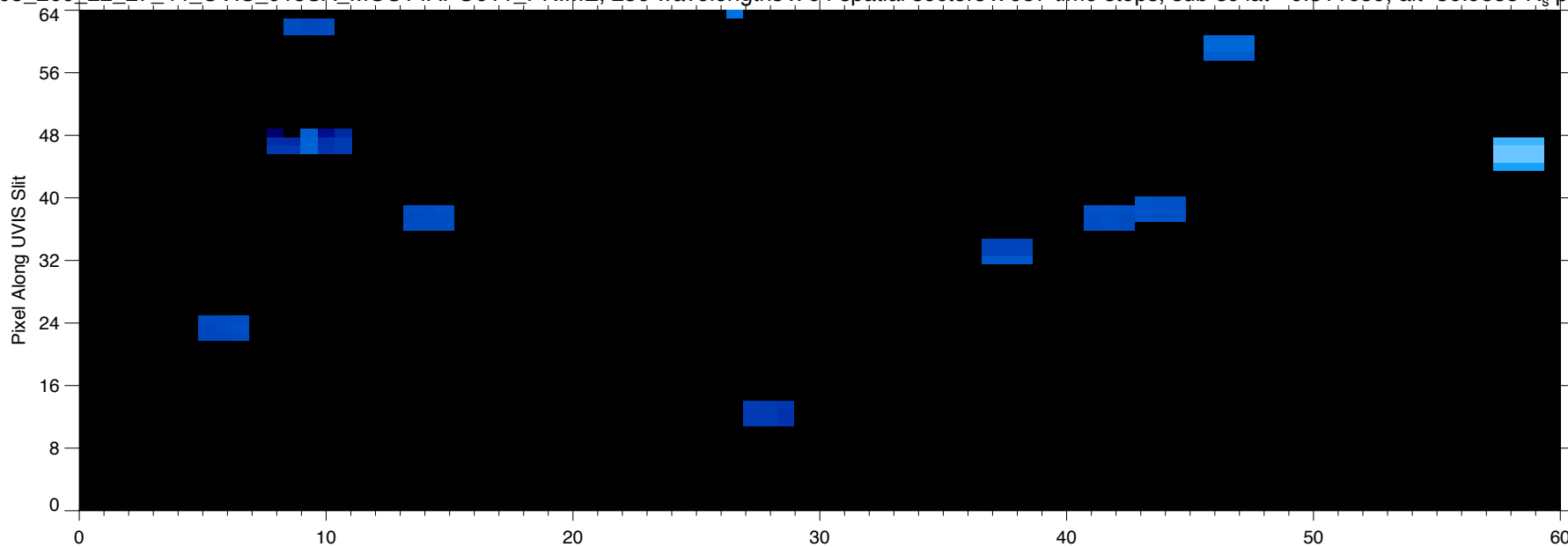


EUV2005\_260\_22\_27\_44\_UVIS\_015SA\_MOS14APO011\_PRIME, 256 wavelengths x 64 spatial sectors x 957 time steps, sub-sc lat=-0.311659, alt=36.9888 R<sub>s</sub>, phase=64.5293

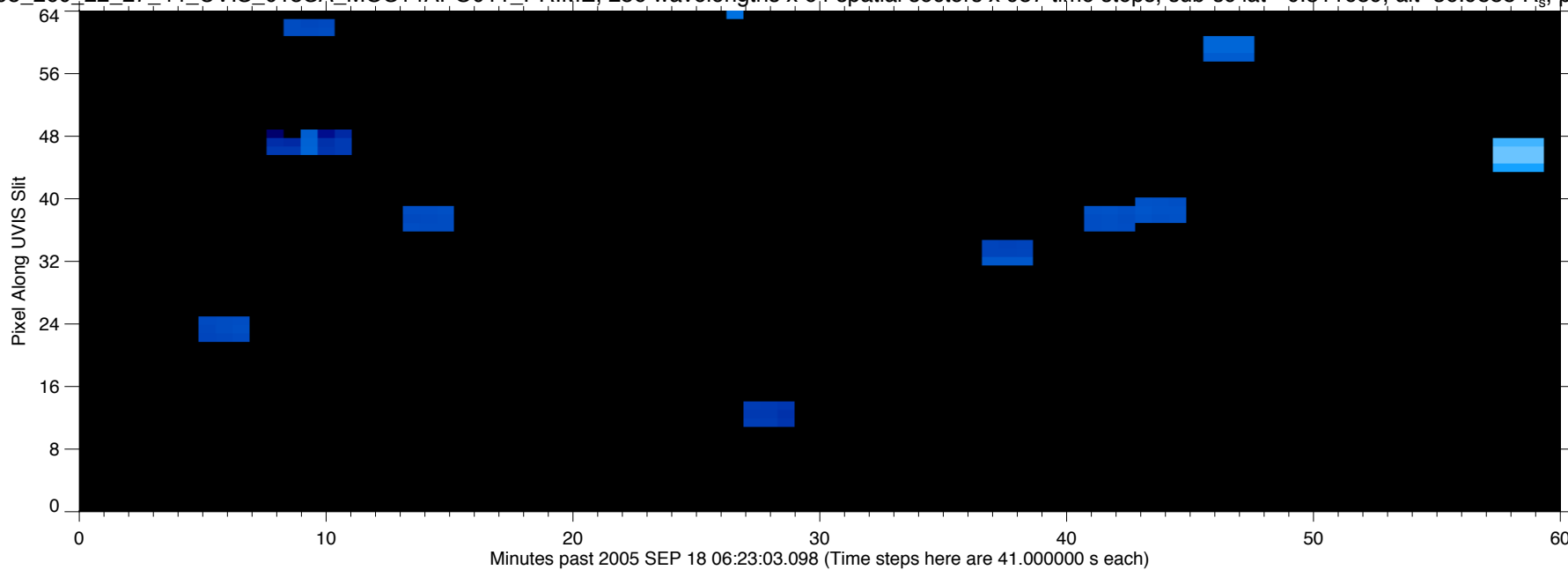




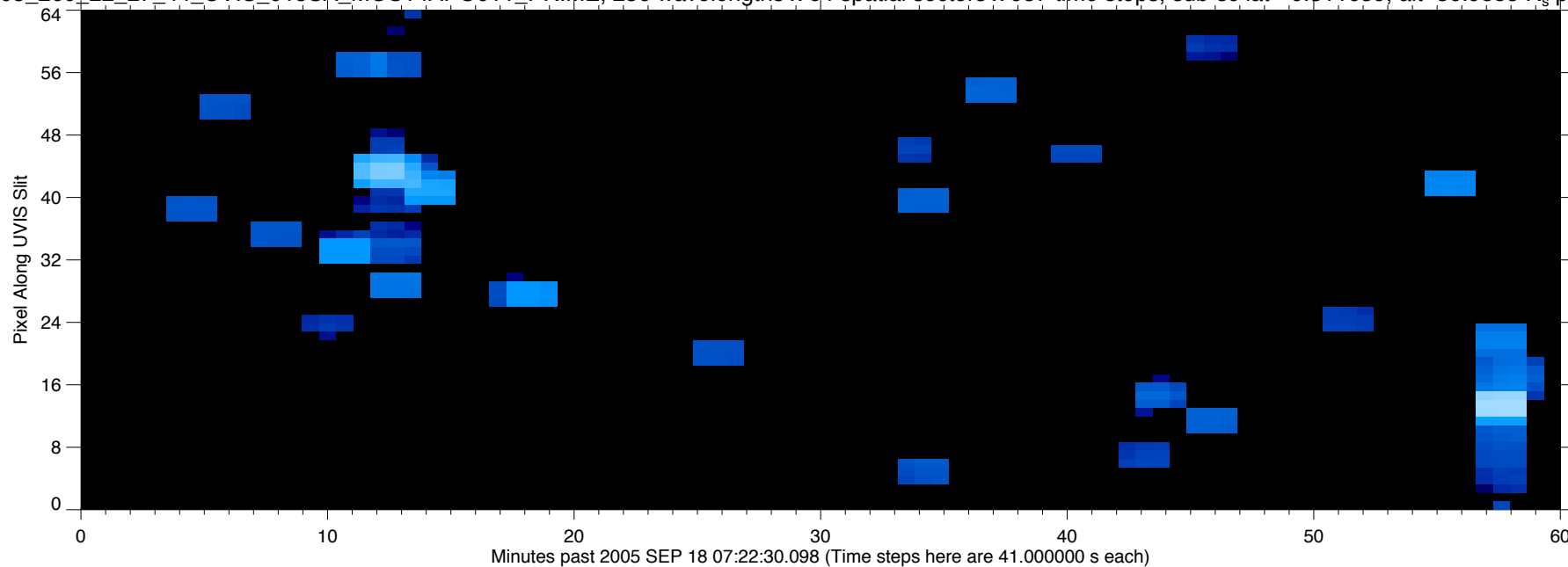
EUV2005\_260\_22\_27\_44\_UVIS\_015SA\_MOS14APO011\_PRIME, 256 wavelengths x 64 spatial sectors x 957 time steps, sub-sc lat=-0.311659, alt=36.9888 R<sub>s</sub> phase=64.5293



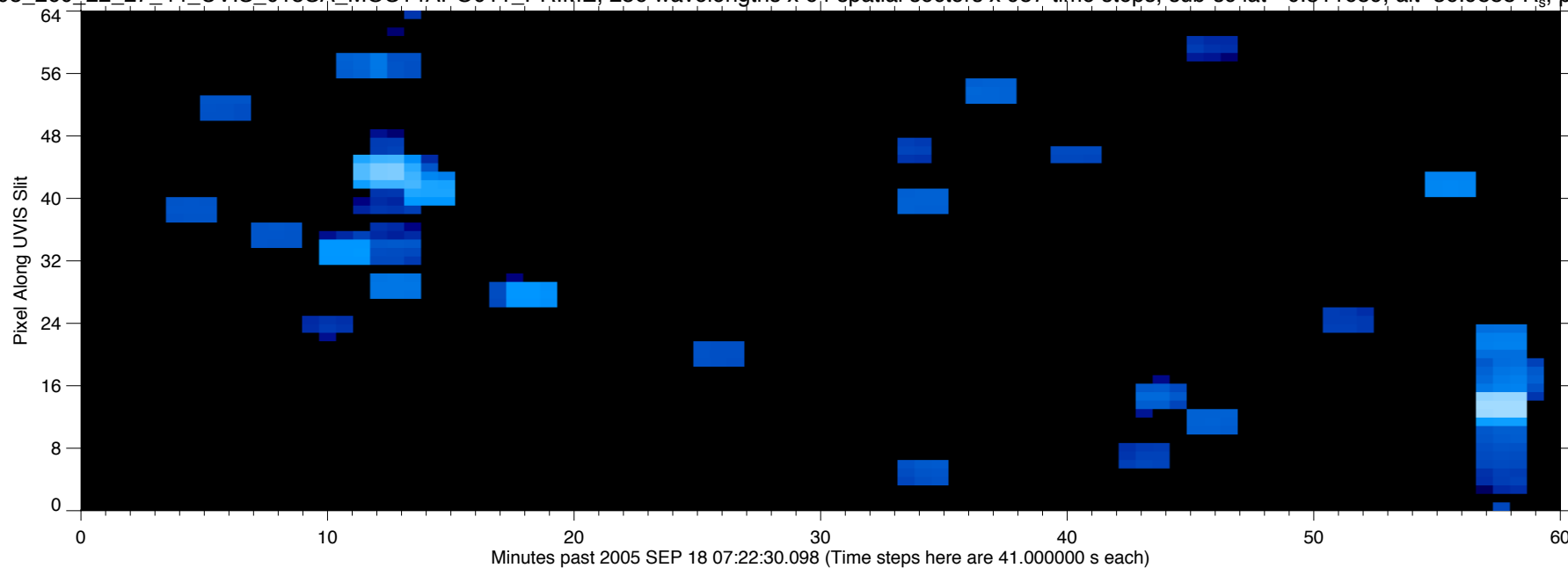
EUV2005\_260\_22\_27\_44\_UVIS\_015SA\_MOS14APO011\_PRIME, 256 wavelengths x 64 spatial sectors x 957 time steps, sub-sc lat=-0.311659, alt=36.9888 R<sub>s</sub> phase=64.5293



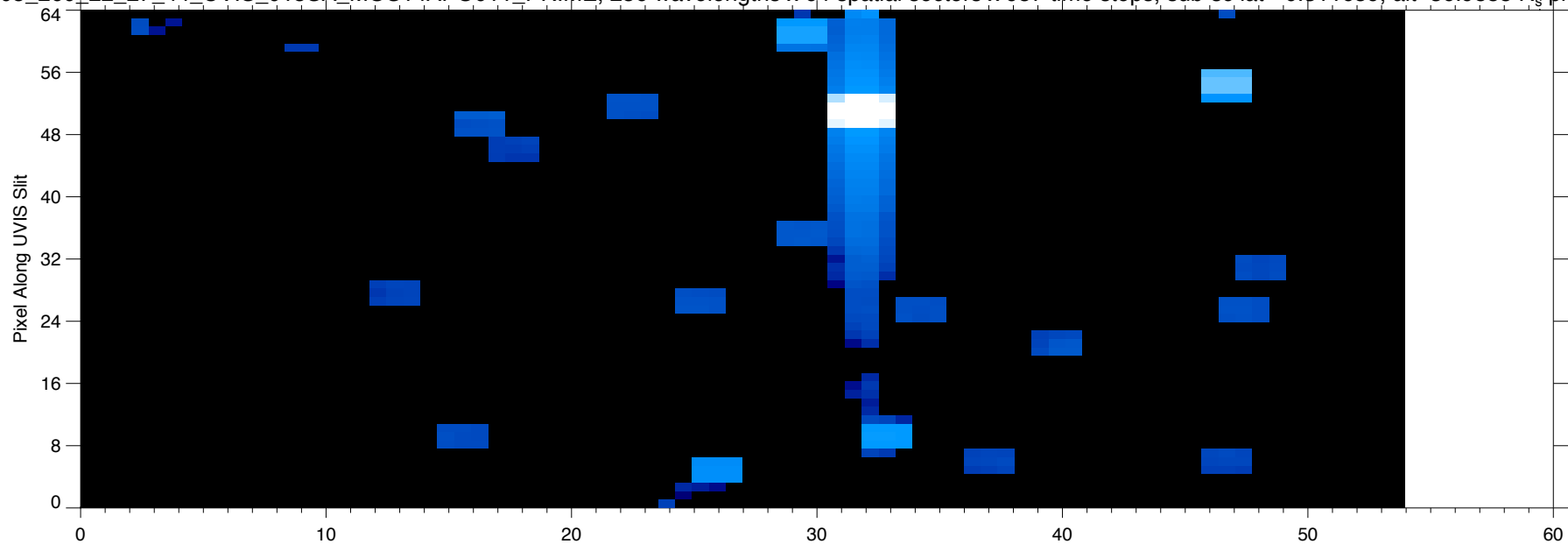
EUV2005\_260\_22\_27\_44\_UVIS\_015SA\_MOS14APO011\_PRIME, 256 wavelengths x 64 spatial sectors x 957 time steps, sub-sc lat=-0.311659, alt=36.9888 R<sub>s</sub> phase=64.5293



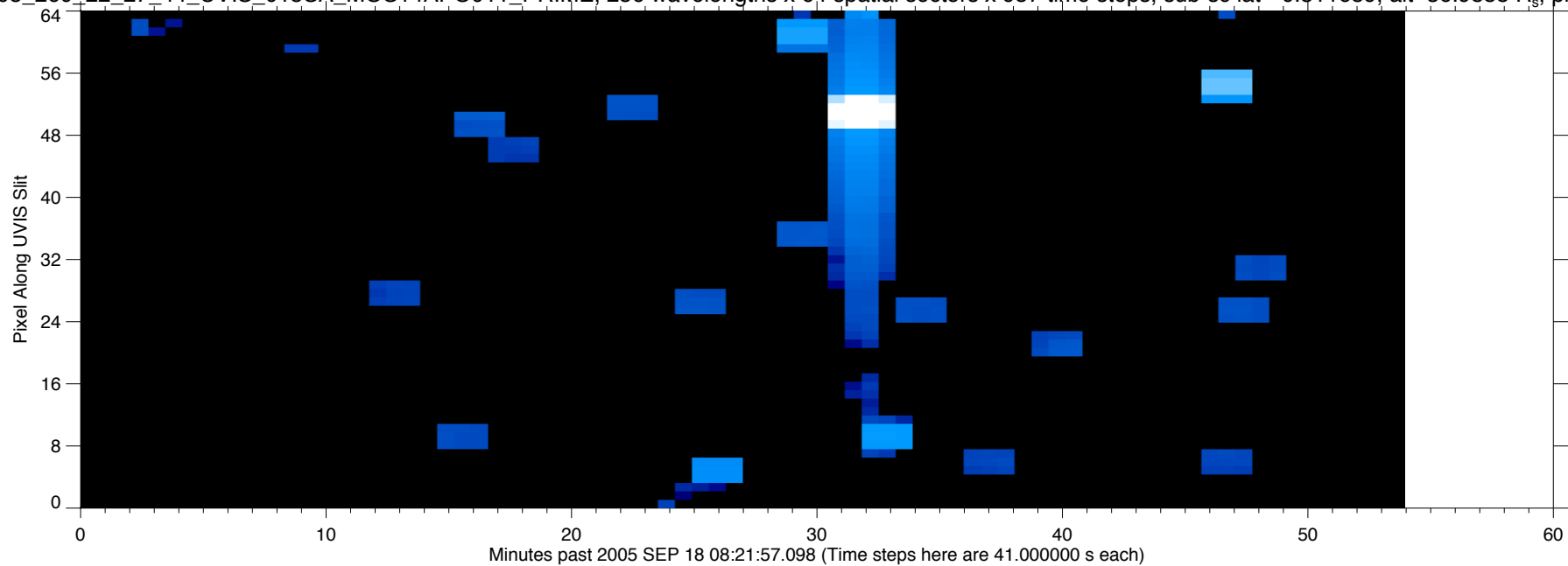
EUV2005\_260\_22\_27\_44\_UVIS\_015SA\_MOS14APO011\_PRIME, 256 wavelengths x 64 spatial sectors x 957 time steps, sub-sc lat=-0.311659, alt=36.9888 R<sub>s</sub> phase=64.5293



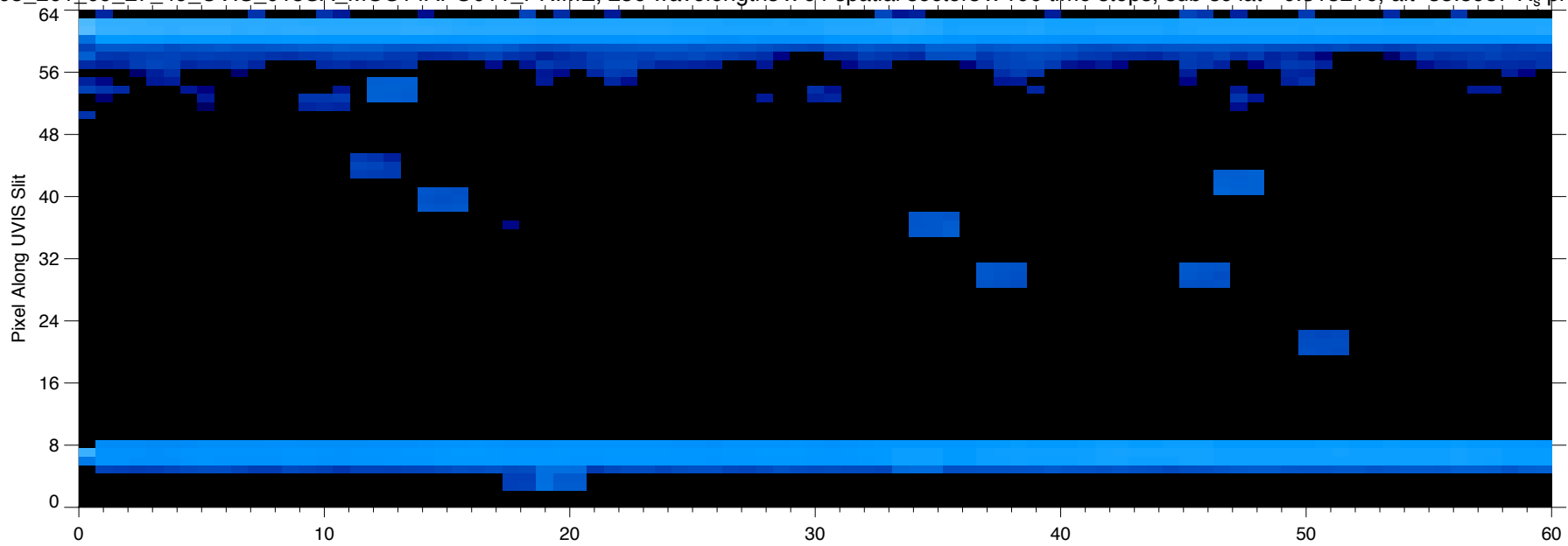
EUV2005\_260\_22\_27\_44\_UVIS\_015SA\_MOS14APO011\_PRIME, 256 wavelengths x 64 spatial sectors x 957 time steps, sub-sc lat=-0.311659, alt=36.9888 R<sub>s</sub> phase=64.5293



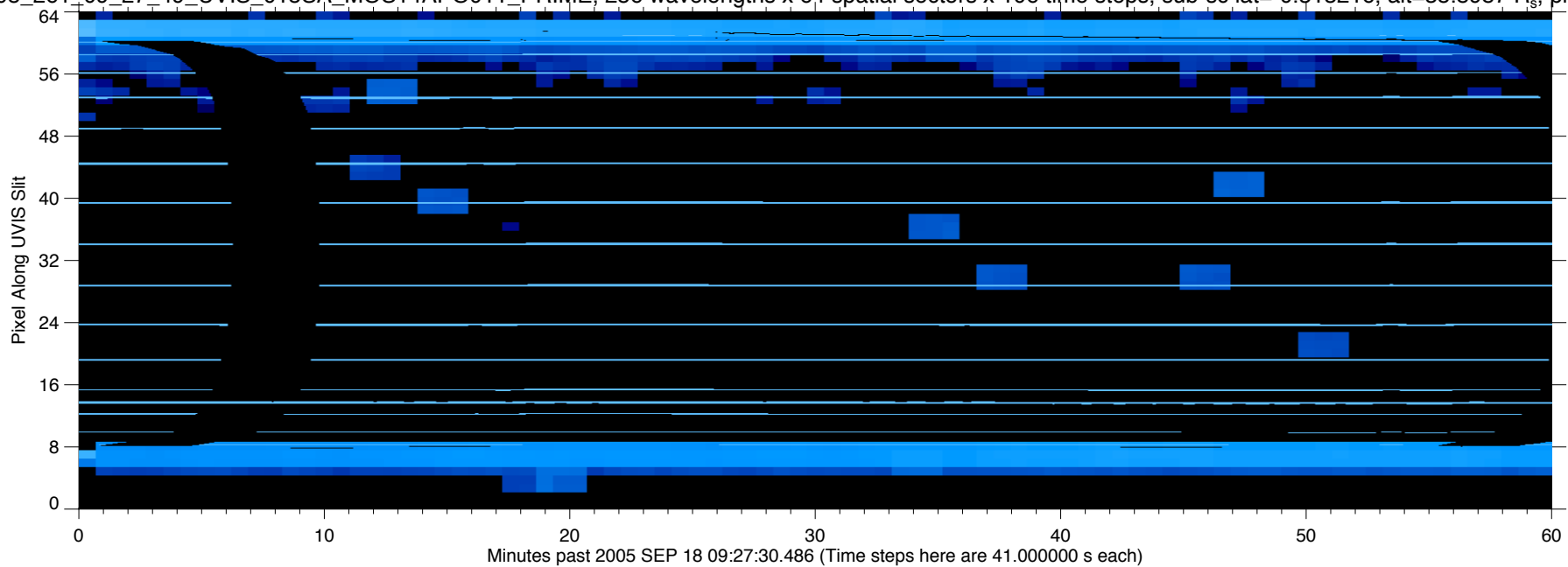
EUV2005\_260\_22\_27\_44\_UVIS\_015SA\_MOS14APO011\_PRIME, 256 wavelengths x 64 spatial sectors x 957 time steps, sub-sc lat=-0.311659, alt=36.9888 R<sub>s</sub> phase=64.5293



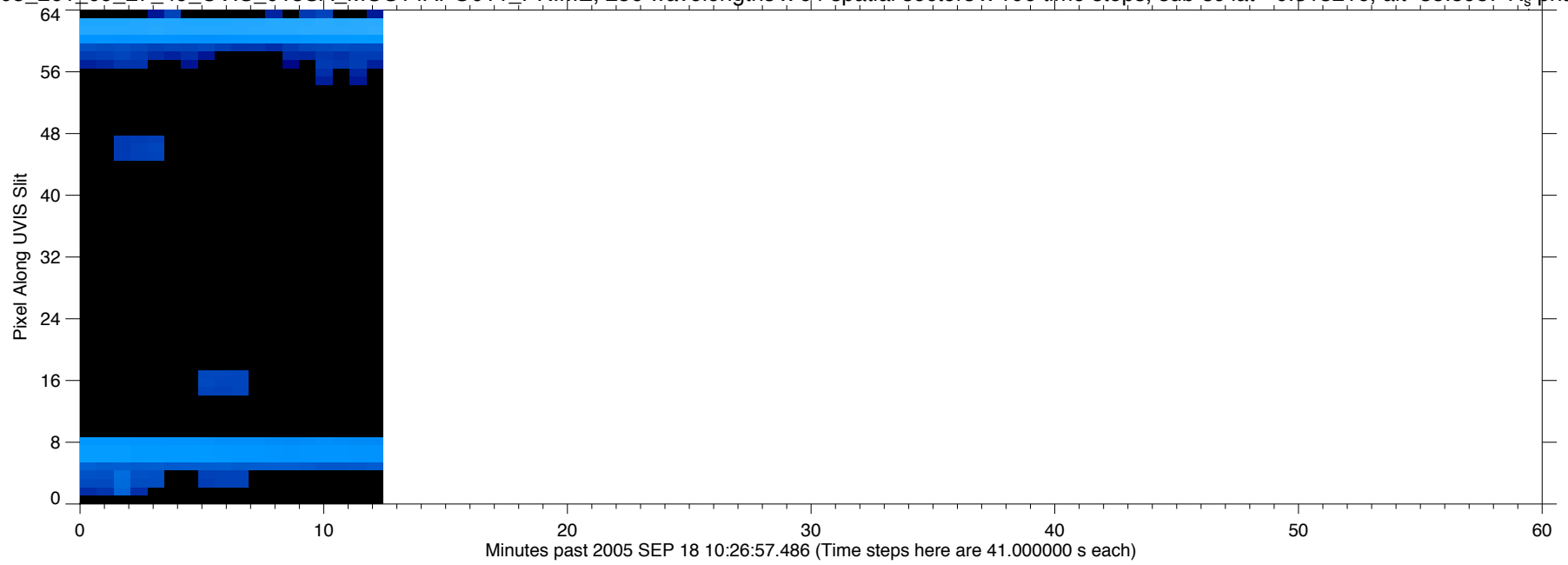
EUV2005\_261\_09\_27\_49\_UVIS\_015SA\_MOS14APO011\_PRIME, 256 wavelengths x 64 spatial sectors x 106 time steps, sub-sc lat=-0.313216, alt=35.8987 R<sub>s</sub> phase=63.0588



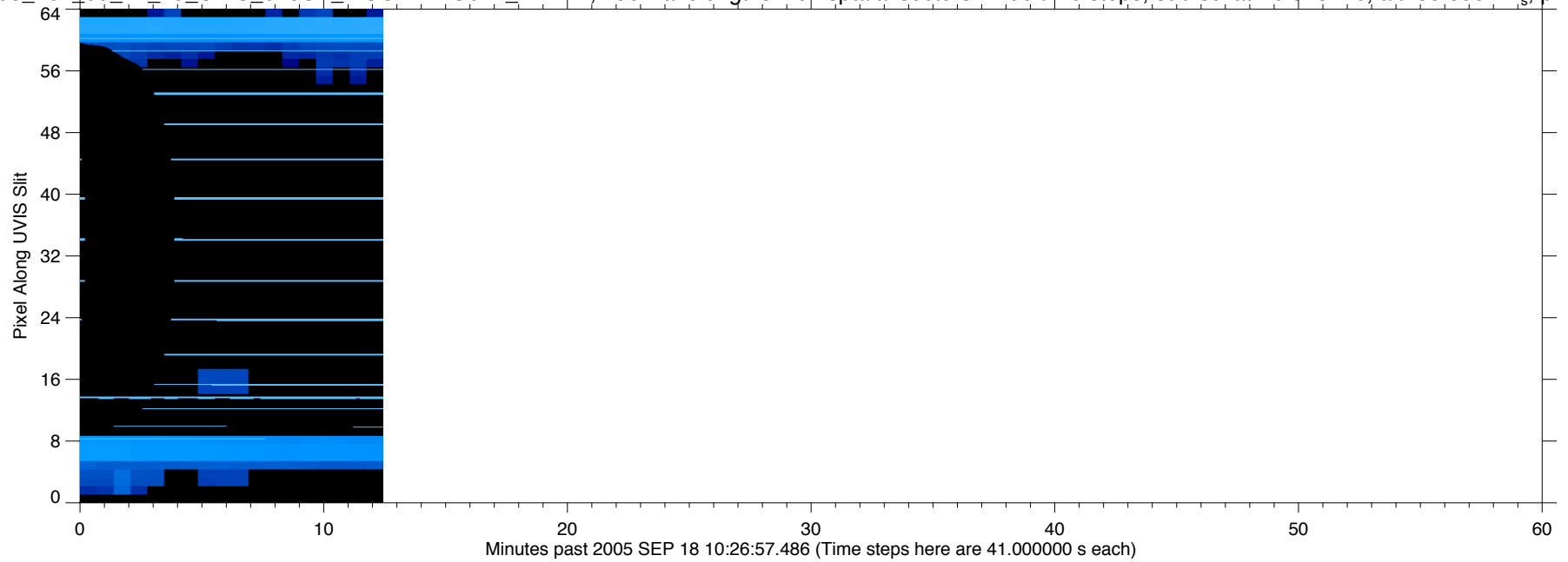
EUV2005\_261\_09\_27\_49\_UVIS\_015SA\_MOS14APO011\_PRIME, 256 wavelengths x 64 spatial sectors x 106 time steps, sub-sc lat=-0.313216, alt=35.8987 R<sub>s</sub> phase=63.0588



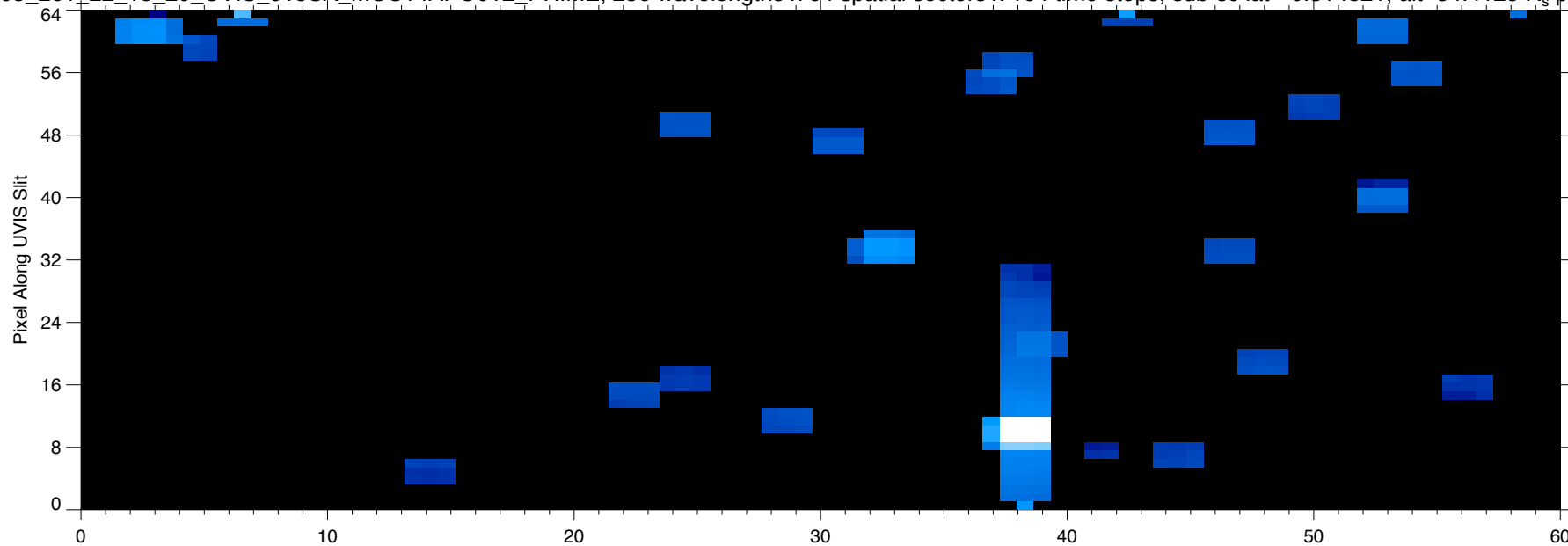
EUV2005\_261\_09\_27\_49\_UVIS\_015SA\_MOS14APO011\_PRIME, 256 wavelengths x 64 spatial sectors x 106 time steps, sub-sc lat=-0.313216, alt=35.8987 R<sub>s</sub> phase=63.0588



EUV2005\_261\_09\_27\_49\_UVIS\_015SA\_MOS14APO011\_PRIME, 256 wavelengths x 64 spatial sectors x 106 time steps, sub-sc lat=-0.313216, alt=35.8987 R<sub>s</sub> phase=63.0588

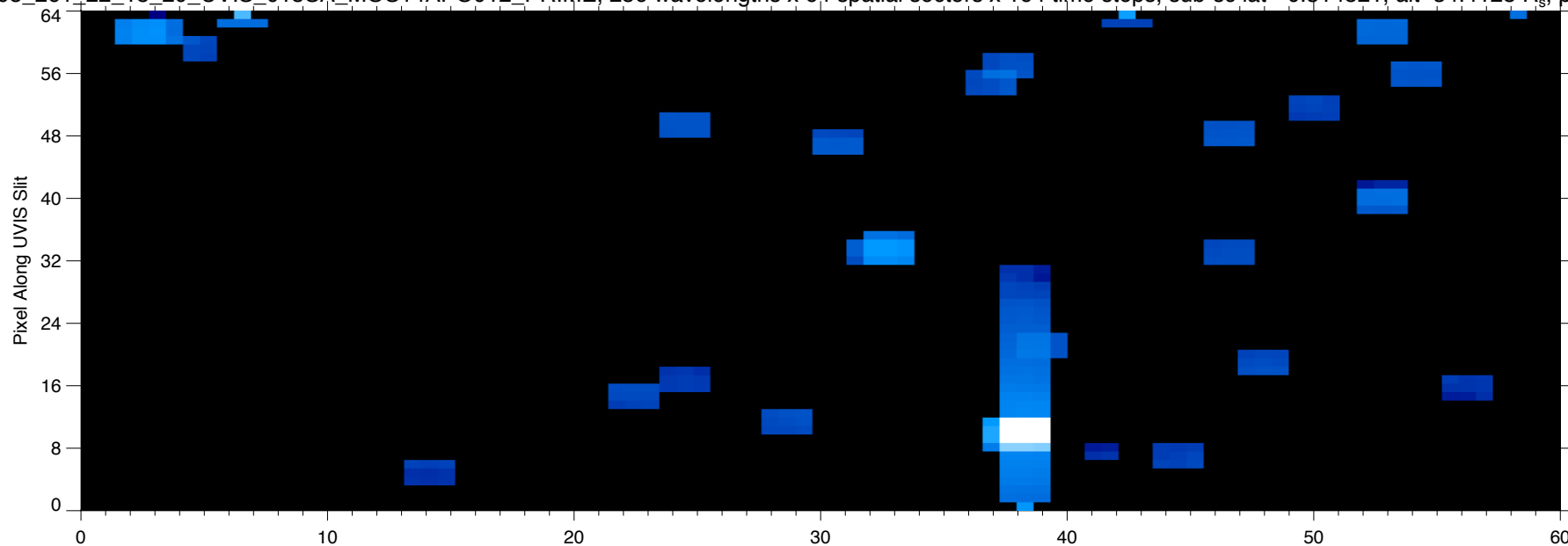


EUV2005\_261\_22\_18\_20\_UVIS\_015SA\_MOS14APO012\_PRIME, 256 wavelengths x 64 spatial sectors x 164 time steps, sub-sc lat=-0.314821, alt=34.4128 R<sub>s</sub>, phase=61.2212



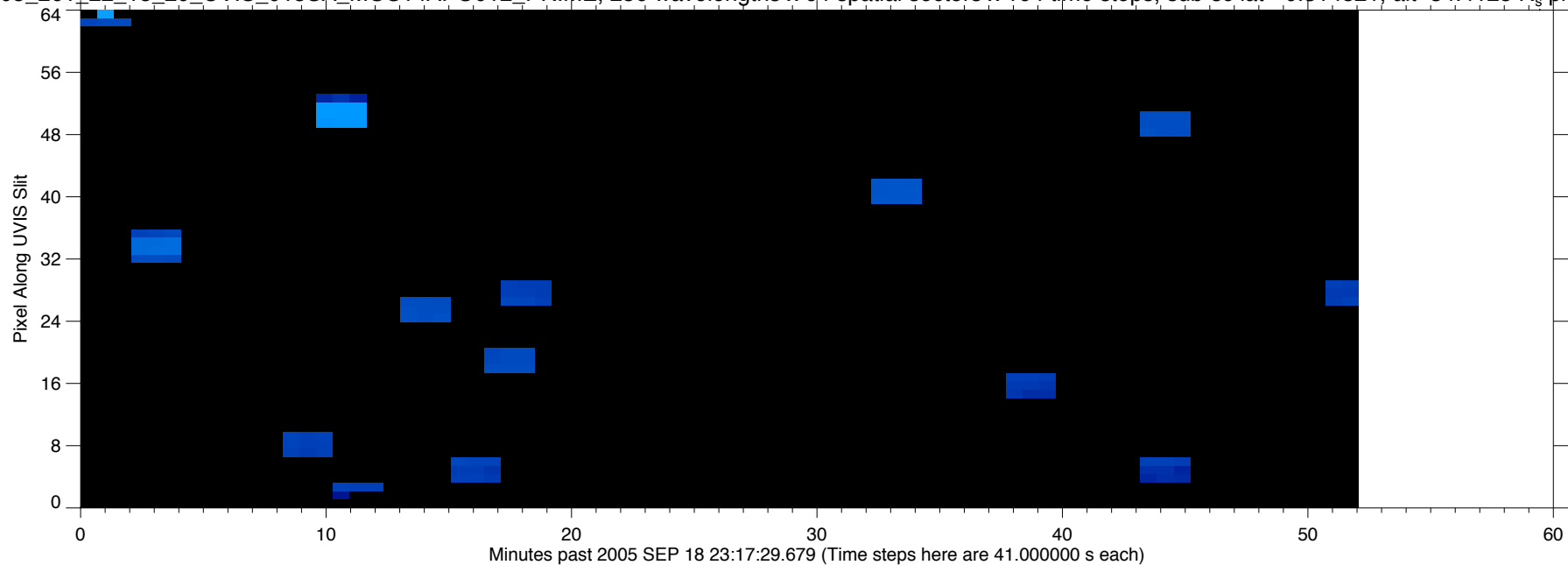
Minutes past 2005 SEP 18 22:18:02.679 (Time steps here are 41.000000 s each)

EUV2005\_261\_22\_18\_20\_UVIS\_015SA\_MOS14APO012\_PRIME, 256 wavelengths x 64 spatial sectors x 164 time steps, sub-sc lat=-0.314821, alt=34.4128 R<sub>s</sub>, phase=61.2212

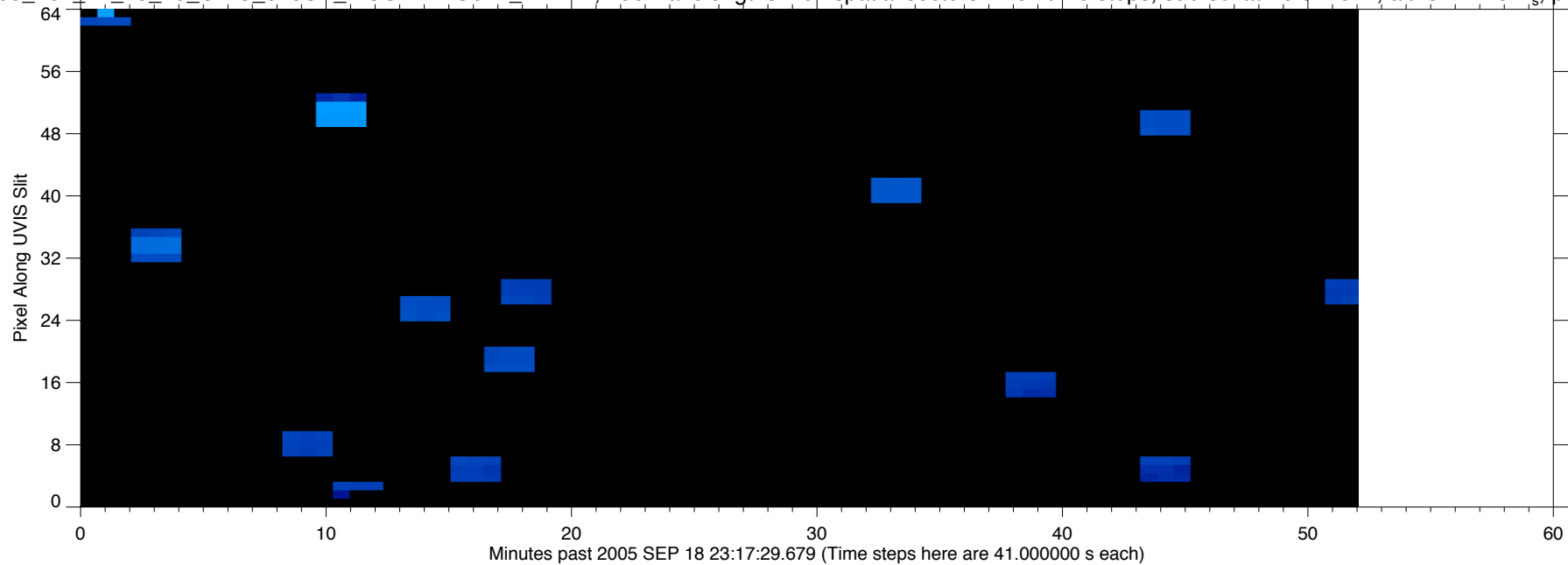


Minutes past 2005 SEP 18 22:18:02.679 (Time steps here are 41.000000 s each)

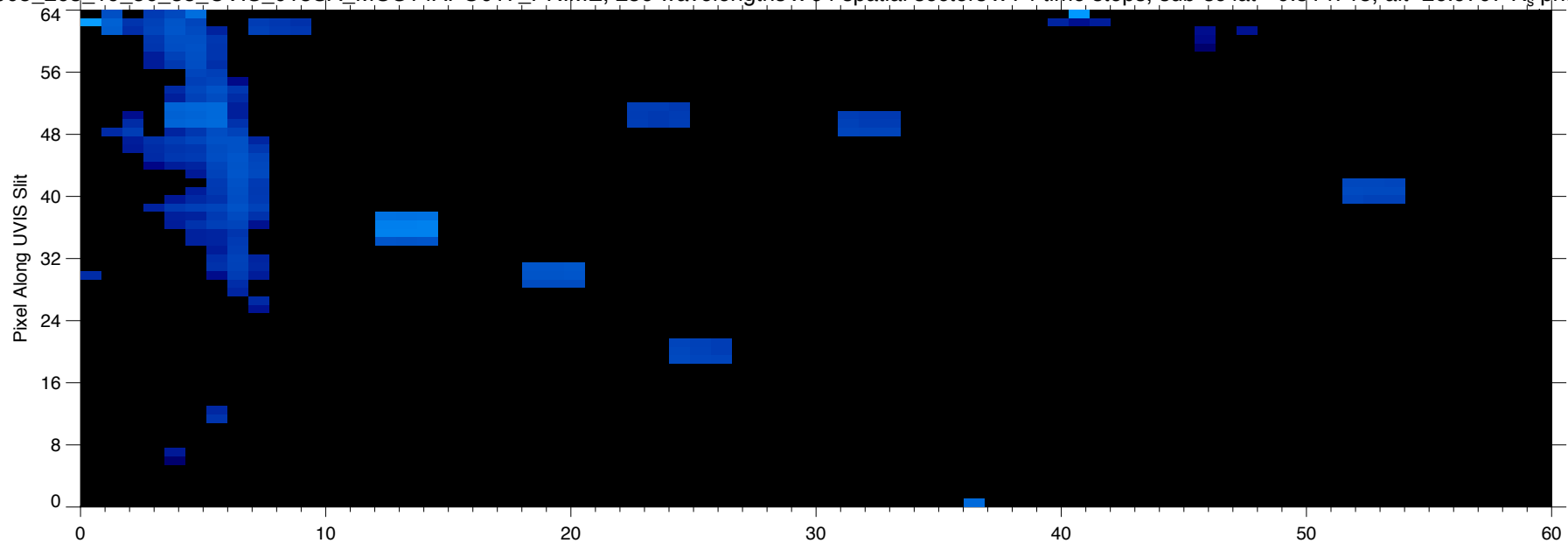
EUV2005\_261\_22\_18\_20\_UVIS\_015SA\_MOS14APO012\_PRIME, 256 wavelengths x 64 spatial sectors x 164 time steps, sub-sc lat=-0.314821, alt=34.4128 R<sub>s</sub> phase=61.2212



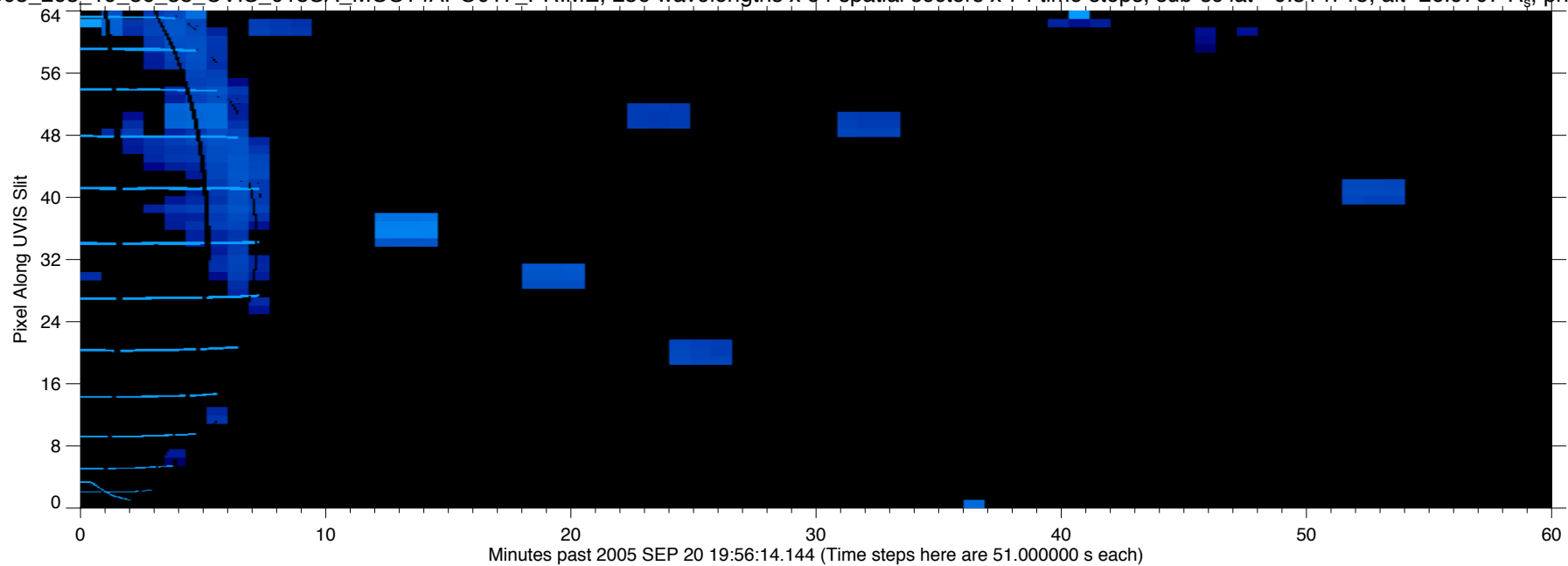
EUV2005\_261\_22\_18\_20\_UVIS\_015SA\_MOS14APO012\_PRIME, 256 wavelengths x 64 spatial sectors x 164 time steps, sub-sc lat=-0.314821, alt=34.4128 R<sub>s</sub>, phase=61.2212



EUV2005\_263\_19\_56\_38\_UVIS\_015SA\_MOS14APO017\_PRIME, 256 wavelengths x 64 spatial sectors x 74 time steps, sub-sc lat=-0.314715, alt=26.9707 R<sub>s</sub>, phase=52.9022

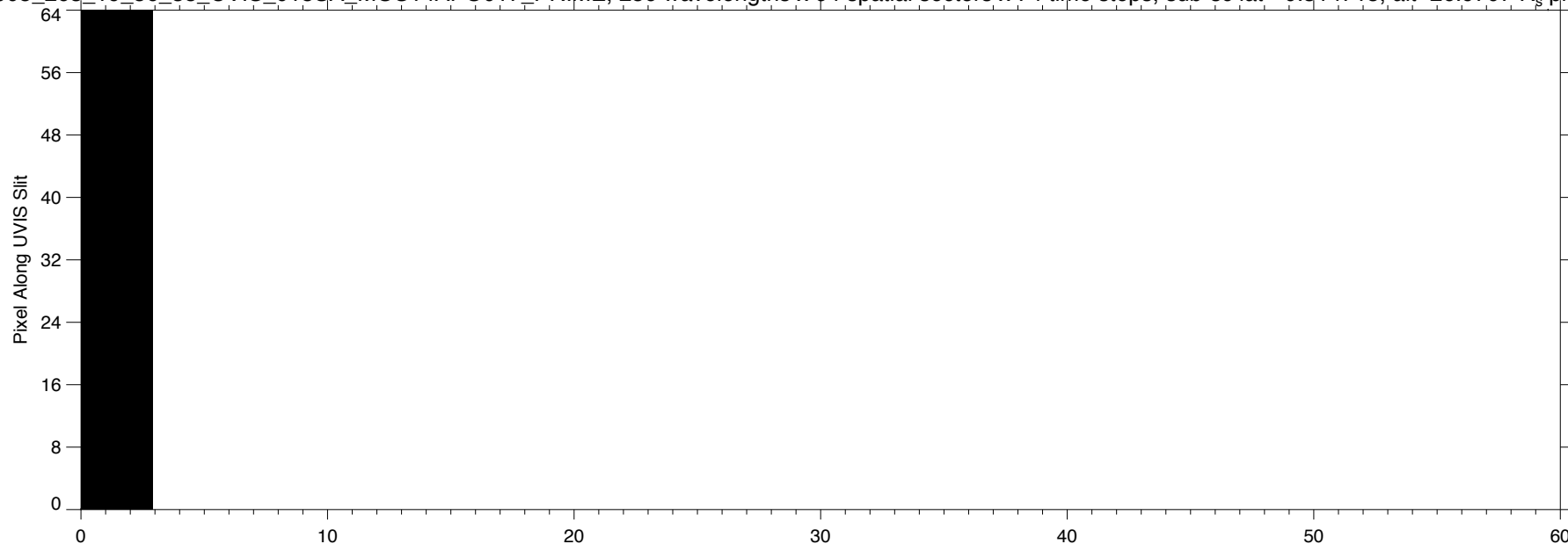


EUV2005\_263\_19\_56\_38\_UVIS\_015SA\_MOS14APO017\_PRIME, 256 wavelengths x 64 spatial sectors x 74 time steps, sub-sc lat=-0.314715, alt=26.9707 R<sub>s</sub>, phase=52.9022

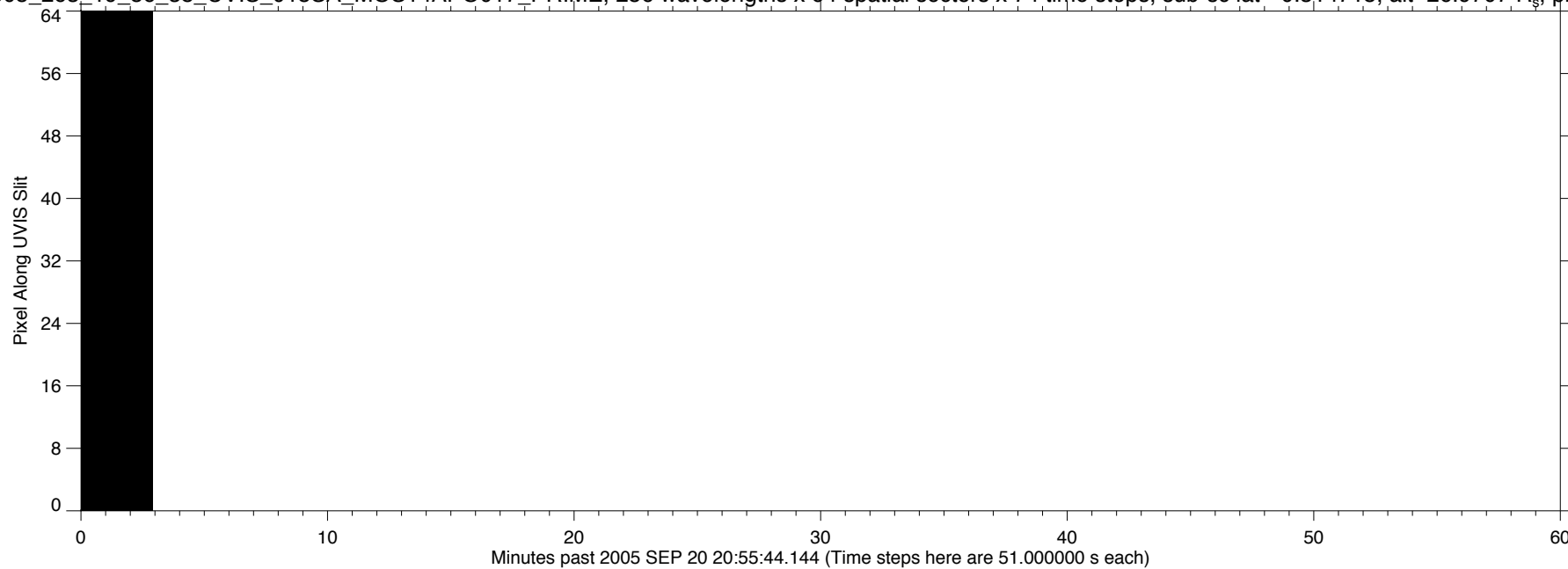




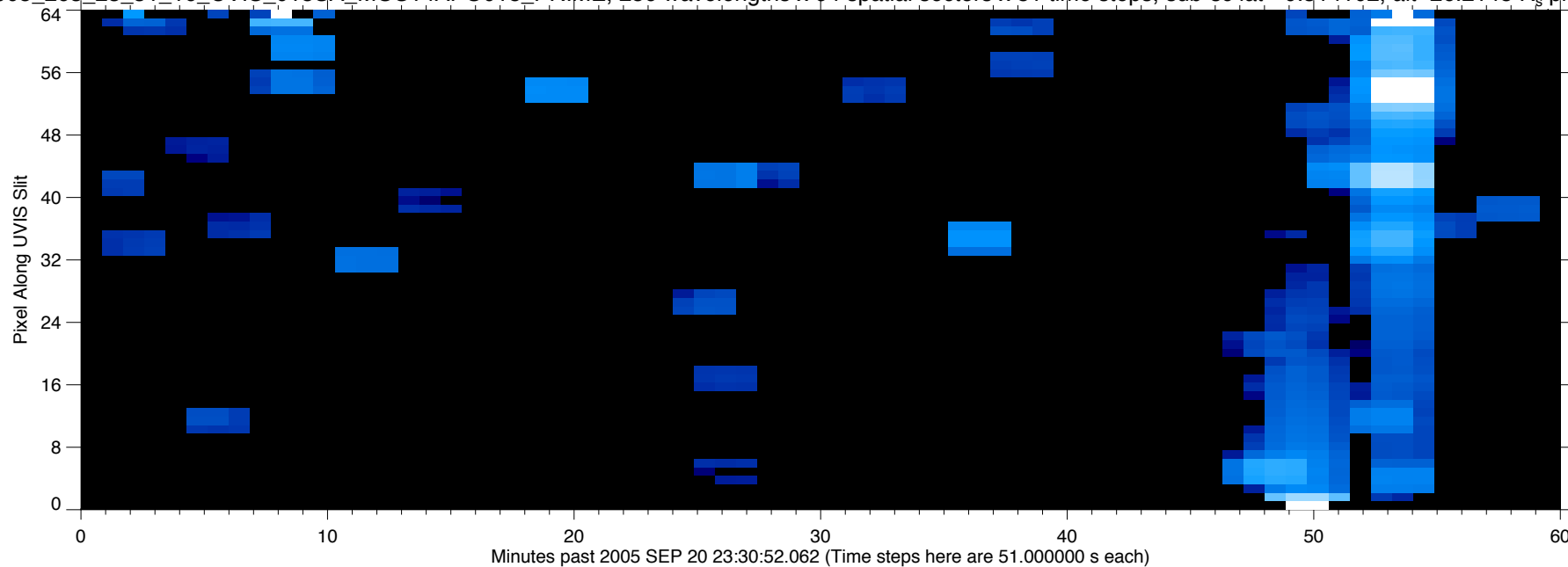
EUV2005\_263\_19\_56\_38\_UVIS\_015SA\_MOS14APO017\_PRIME, 256 wavelengths x 64 spatial sectors x 74 time steps, sub-sc lat=-0.314715, alt=26.9707 R<sub>s</sub>, phase=52.9022



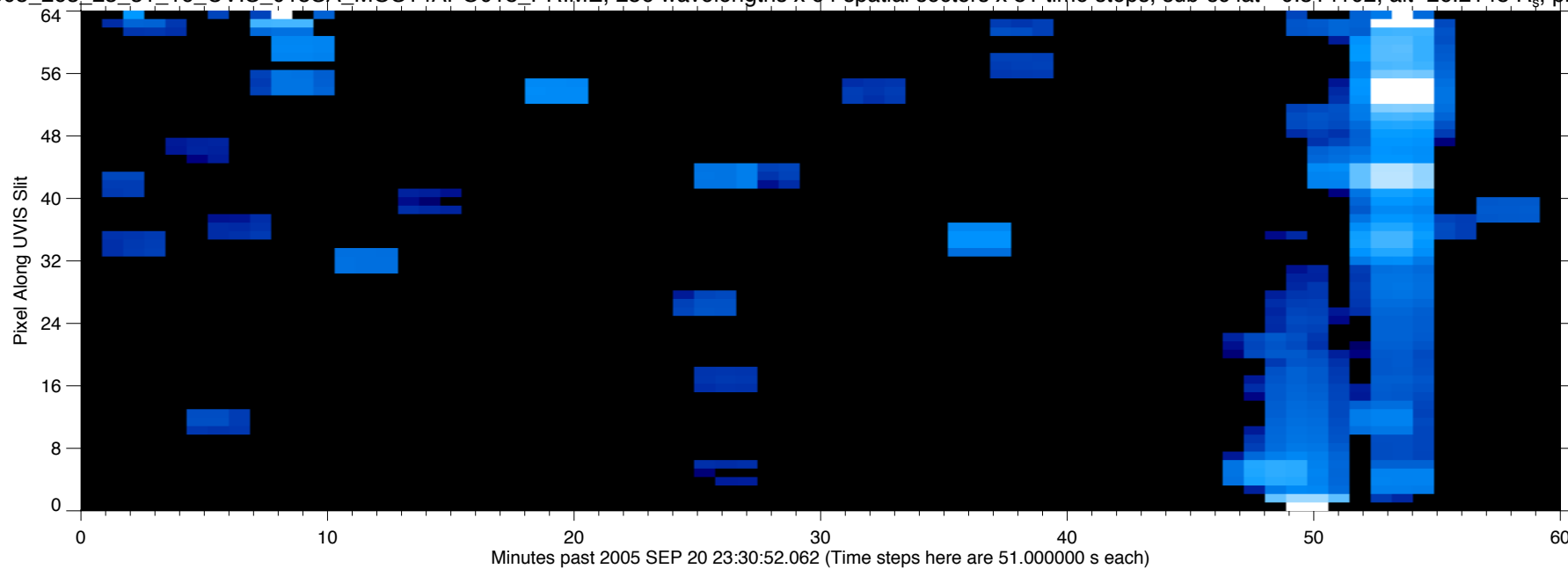
EUV2005\_263\_19\_56\_38\_UVIS\_015SA\_MOS14APO017\_PRIME, 256 wavelengths x 64 spatial sectors x 74 time steps, sub-sc lat=-0.314715, alt=26.9707 R<sub>s</sub>, phase=52.9022



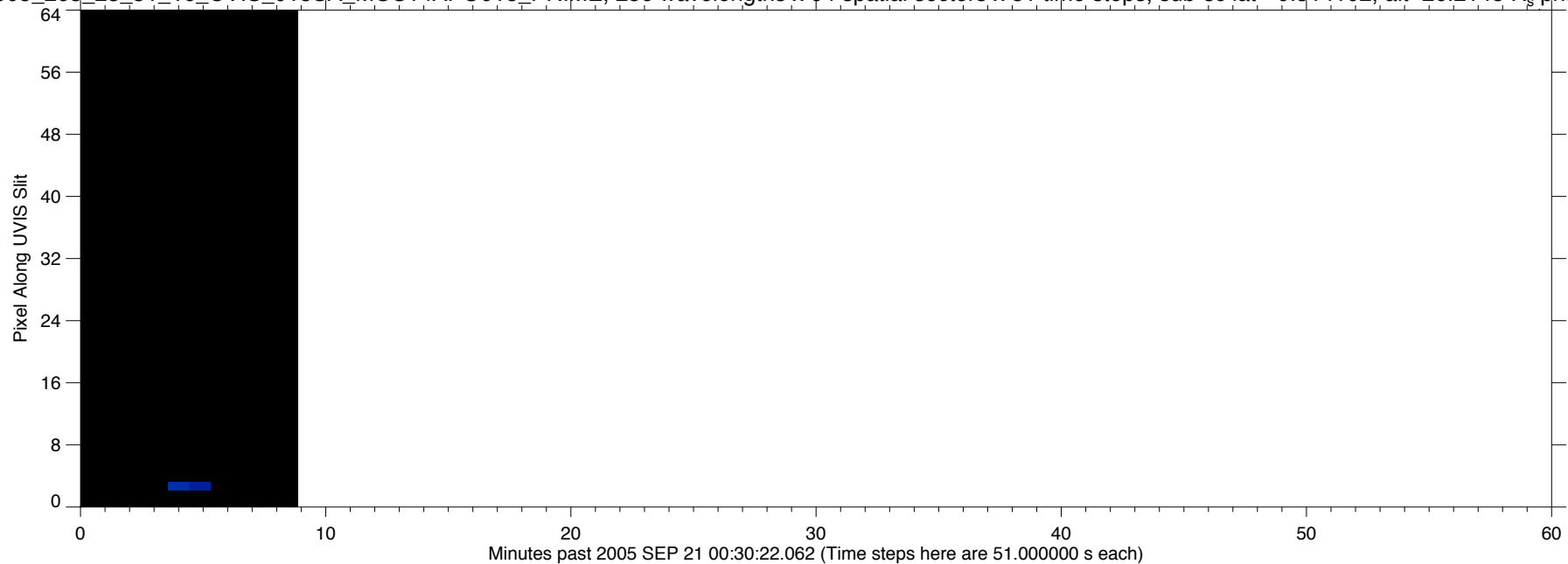
EUV2005\_263\_23\_31\_16\_UVIS\_015SA\_MOS14APO018\_PRIME, 256 wavelengths x 64 spatial sectors x 81 time steps, sub-sc lat=-0.314102, alt=26.2148 R<sub>s</sub>, phase=52.0496



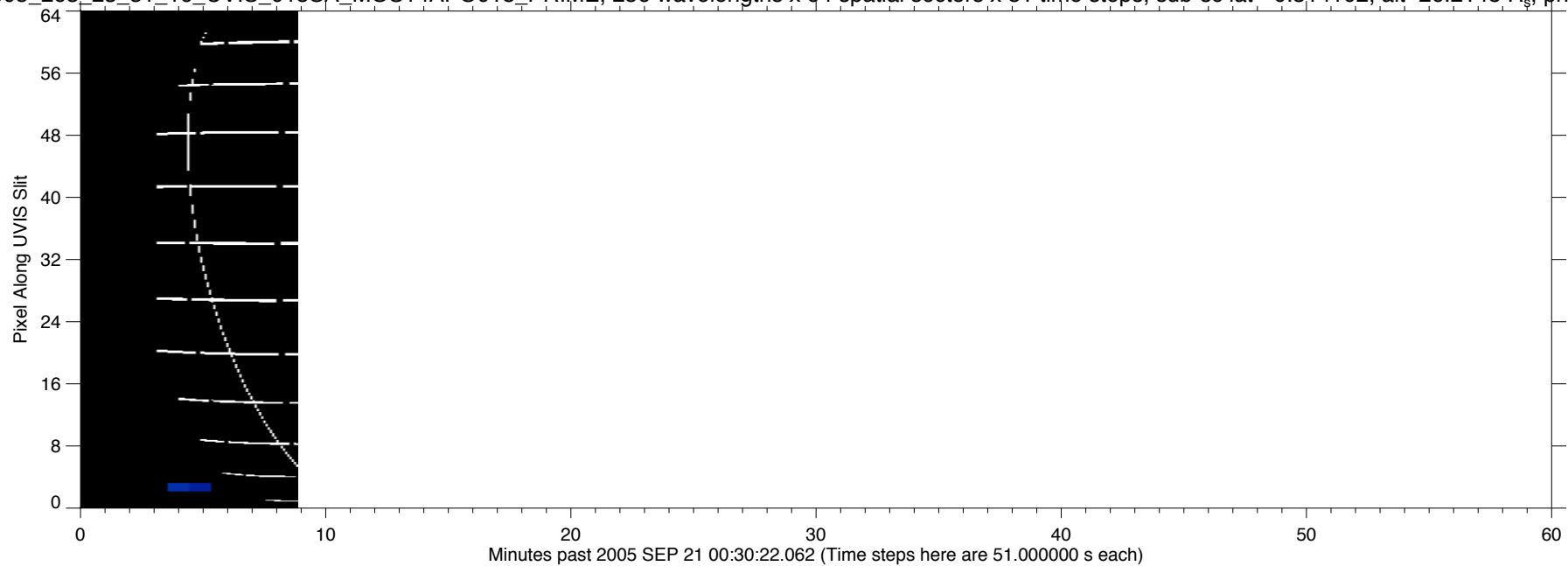
EUV2005\_263\_23\_31\_16\_UVIS\_015SA\_MOS14APO018\_PRIME, 256 wavelengths x 64 spatial sectors x 81 time steps, sub-sc lat=-0.314102, alt=26.2148 R<sub>s</sub>, phase=52.0496



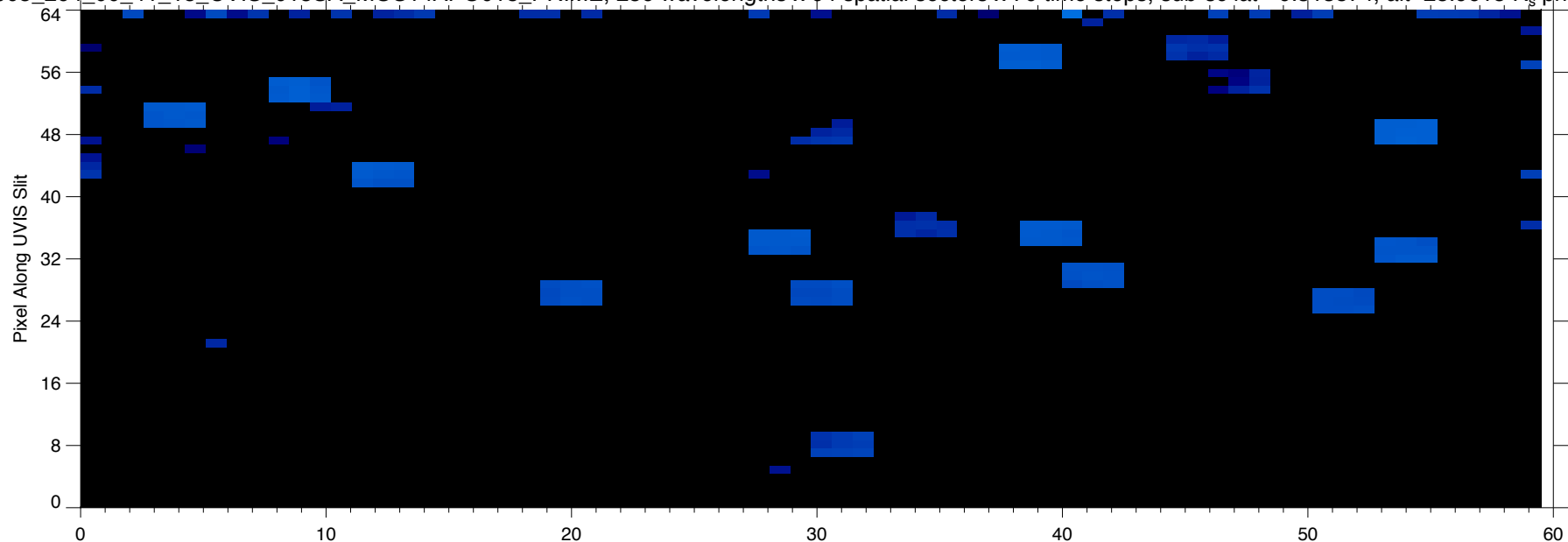
EUV2005\_263\_23\_31\_16\_UVIS\_015SA\_MOS14APO018\_PRIME, 256 wavelengths x 64 spatial sectors x 81 time steps, sub-sc lat=-0.314102, alt=26.2148 R<sub>s</sub>, phase=52.0496



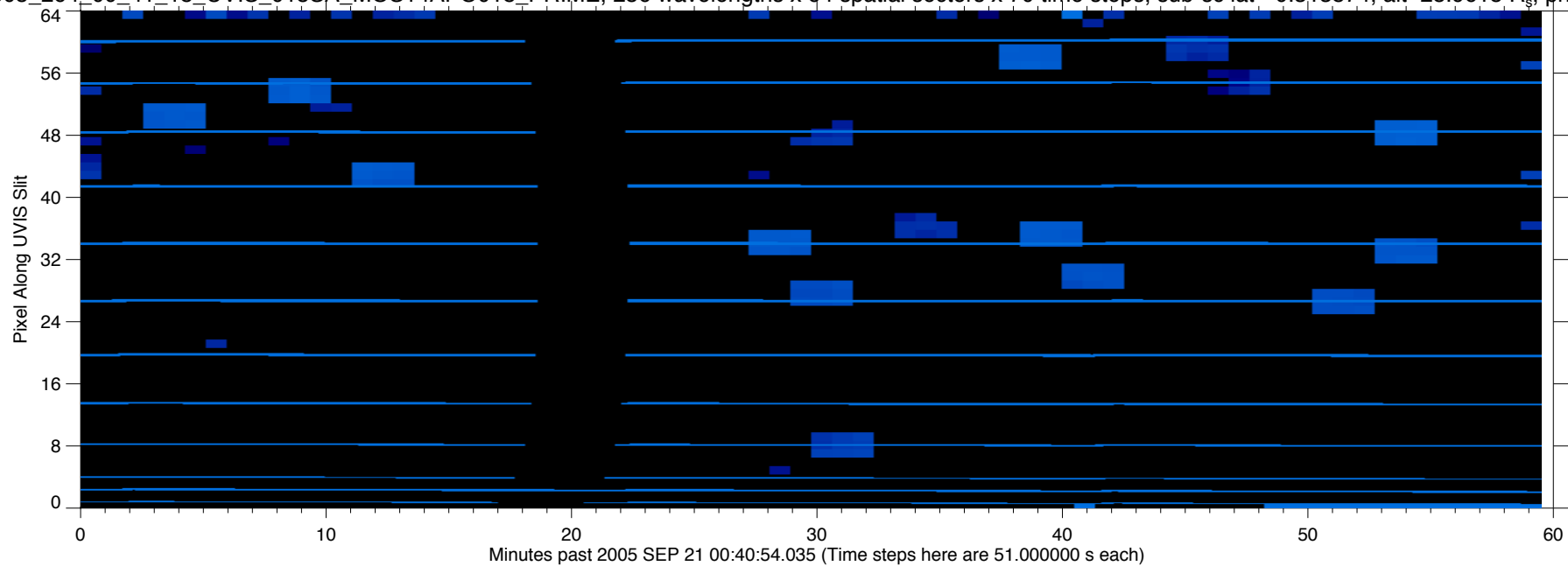
EUV2005\_263\_23\_31\_16\_UVIS\_015SA\_MOS14APO018\_PRIME, 256 wavelengths x 64 spatial sectors x 81 time steps, sub-sc lat=-0.314102, alt=26.2148 R<sub>s</sub>, phase=52.0496



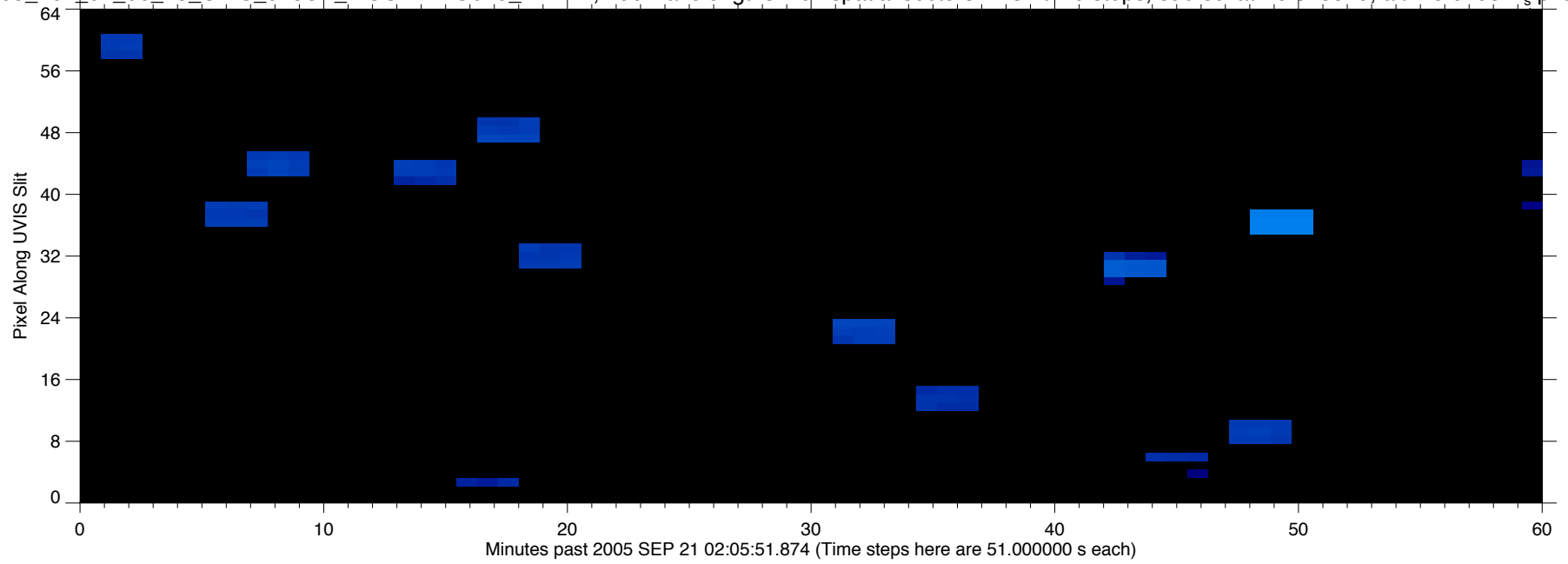
EUV2005\_264\_00\_41\_18\_UVIS\_015SA\_MOS14APO018\_PRIME, 256 wavelengths x 64 spatial sectors x 70 time steps, sub-sc lat=-0.313874, alt=25.9615 R<sub>s</sub>, phase=51.7614



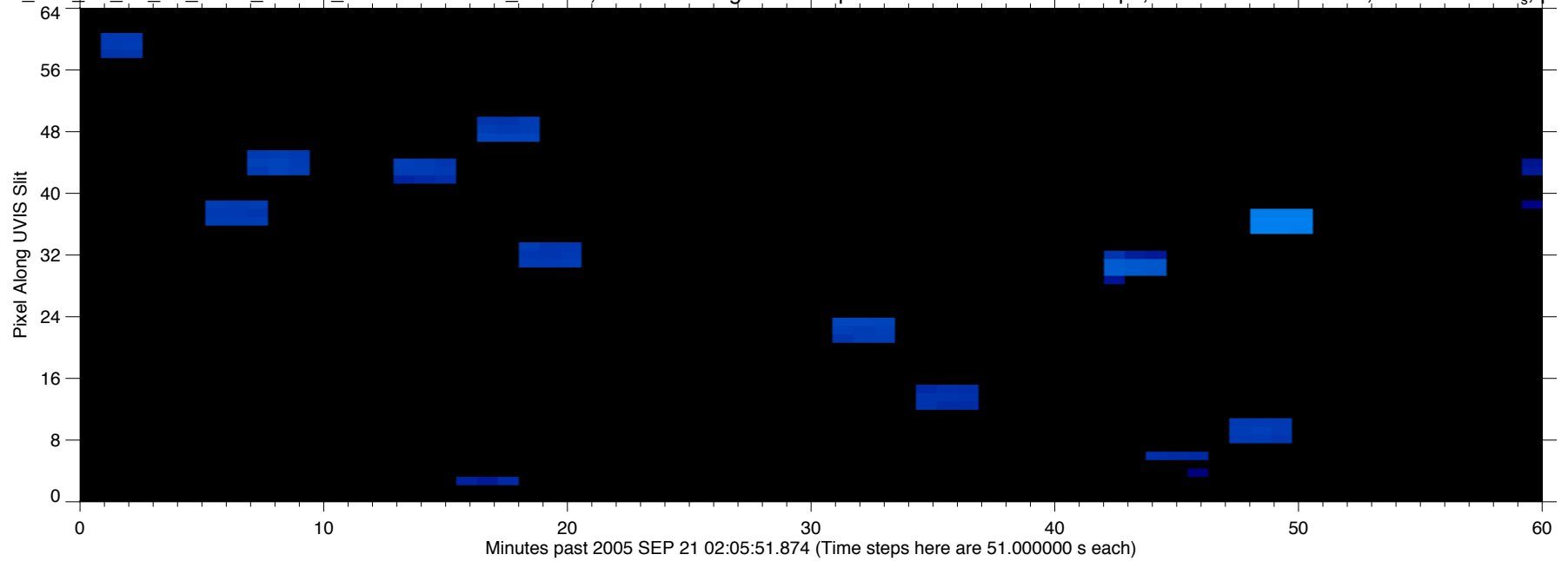
EUV2005\_264\_00\_41\_18\_UVIS\_015SA\_MOS14APO018\_PRIME, 256 wavelengths x 64 spatial sectors x 70 time steps, sub-sc lat=-0.313874, alt=25.9615 R<sub>s</sub>, phase=51.7614



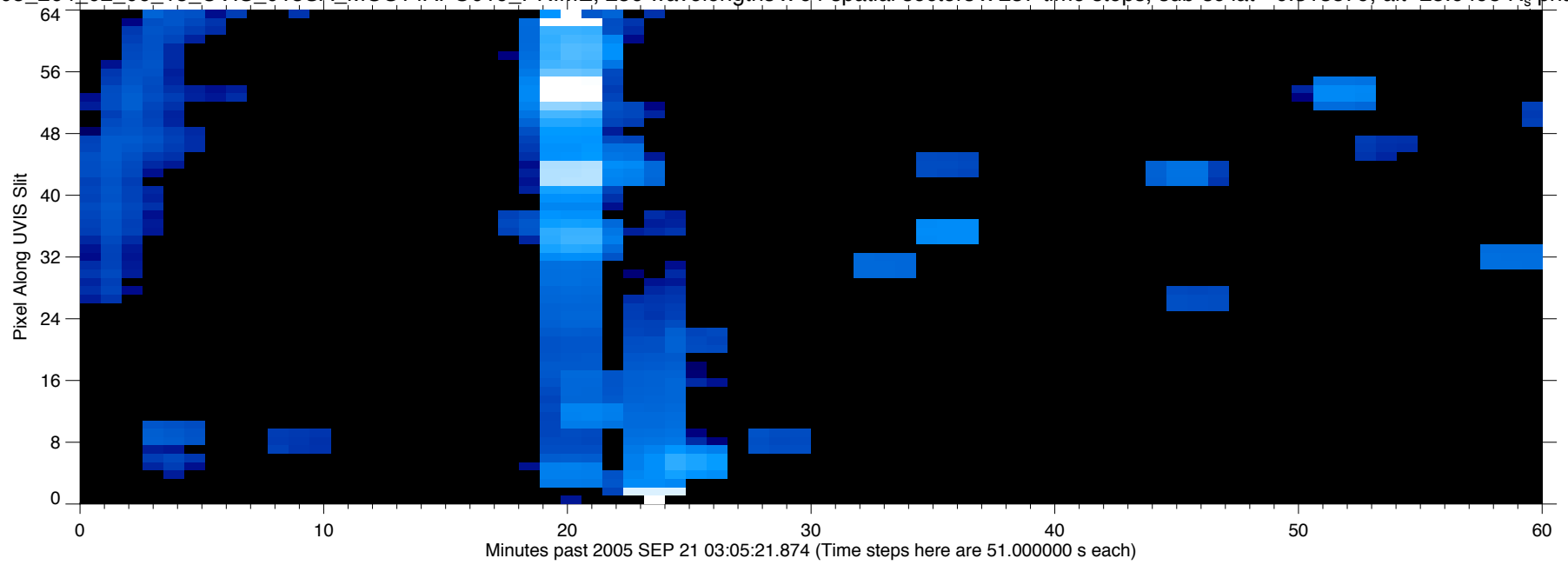
EUV2005\_264\_02\_06\_15\_UVIS\_015SA\_MOS14APO019\_PRIME, 256 wavelengths x 64 spatial sectors x 237 time steps, sub-sc lat=-0.313579, alt=25.6498 R<sub>s</sub> phase=51.4047



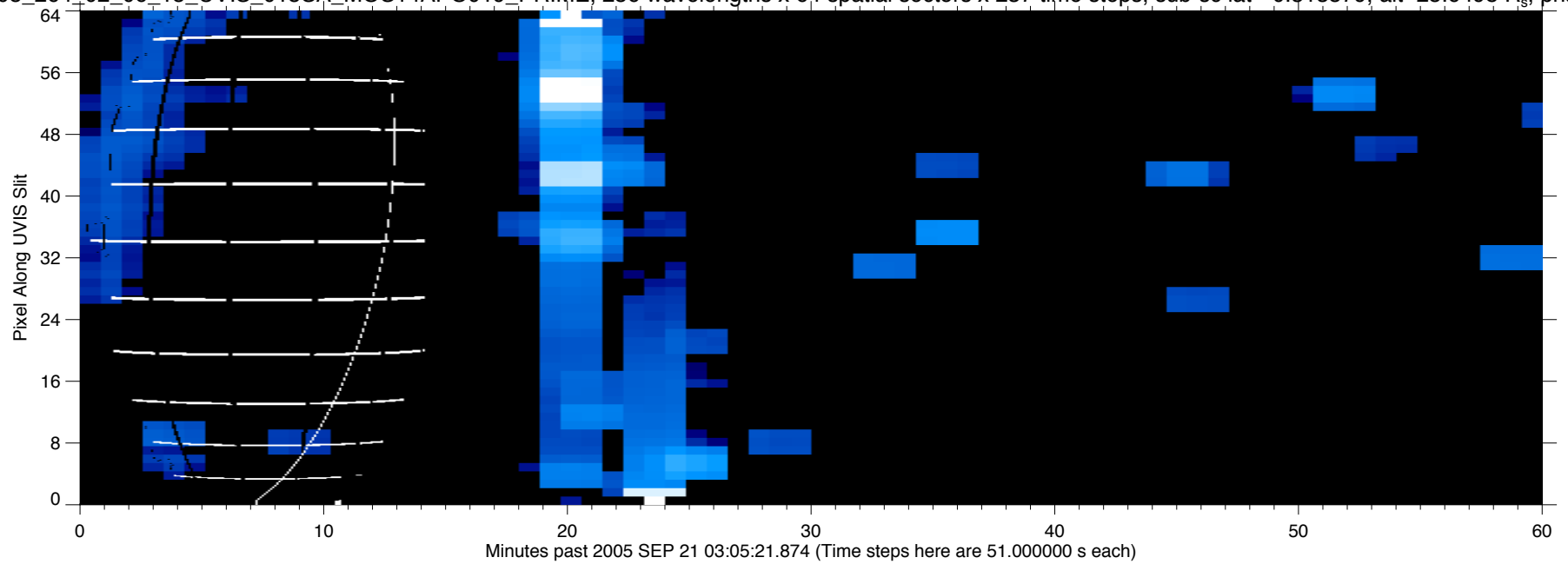
EUV2005\_264\_02\_06\_15\_UVIS\_015SA\_MOS14APO019\_PRIME, 256 wavelengths x 64 spatial sectors x 237 time steps, sub-sc lat=-0.313579, alt=25.6498 R<sub>s</sub> phase=51.4047



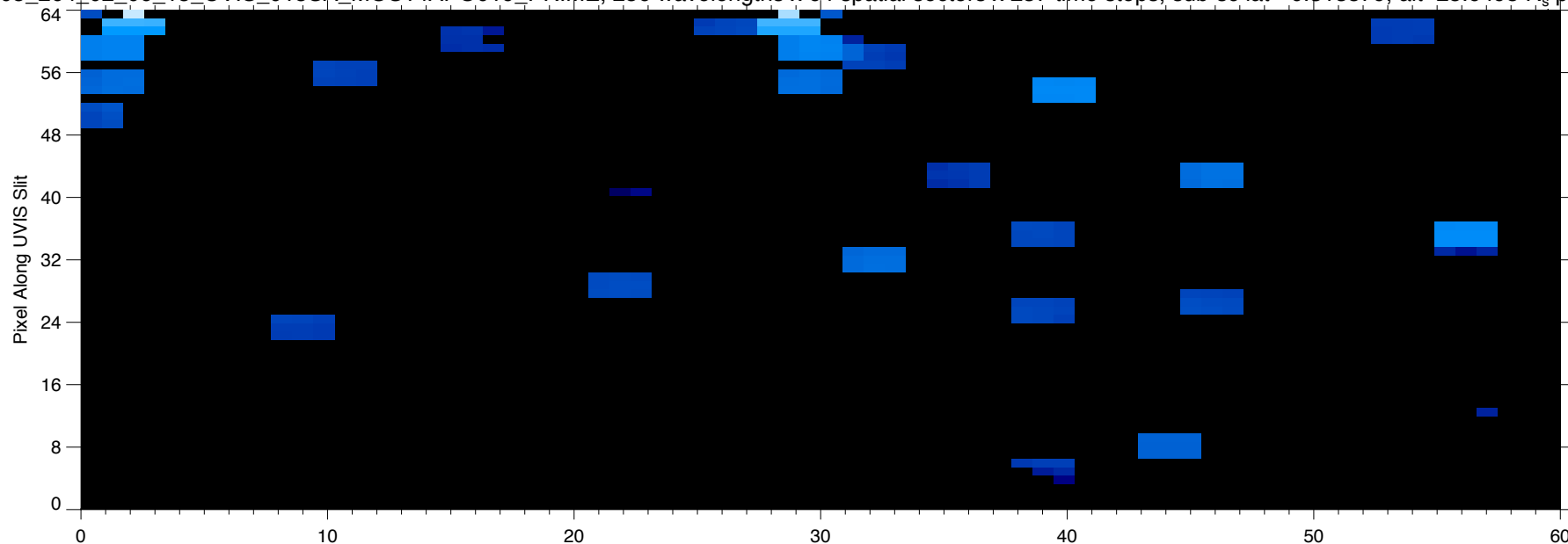
EUV2005\_264\_02\_06\_15\_UVIS\_015SA\_MOS14APO019\_PRIME, 256 wavelengths x 64 spatial sectors x 237 time steps, sub-sc lat=-0.313579, alt=25.6498 R<sub>s</sub> phase=51.4047



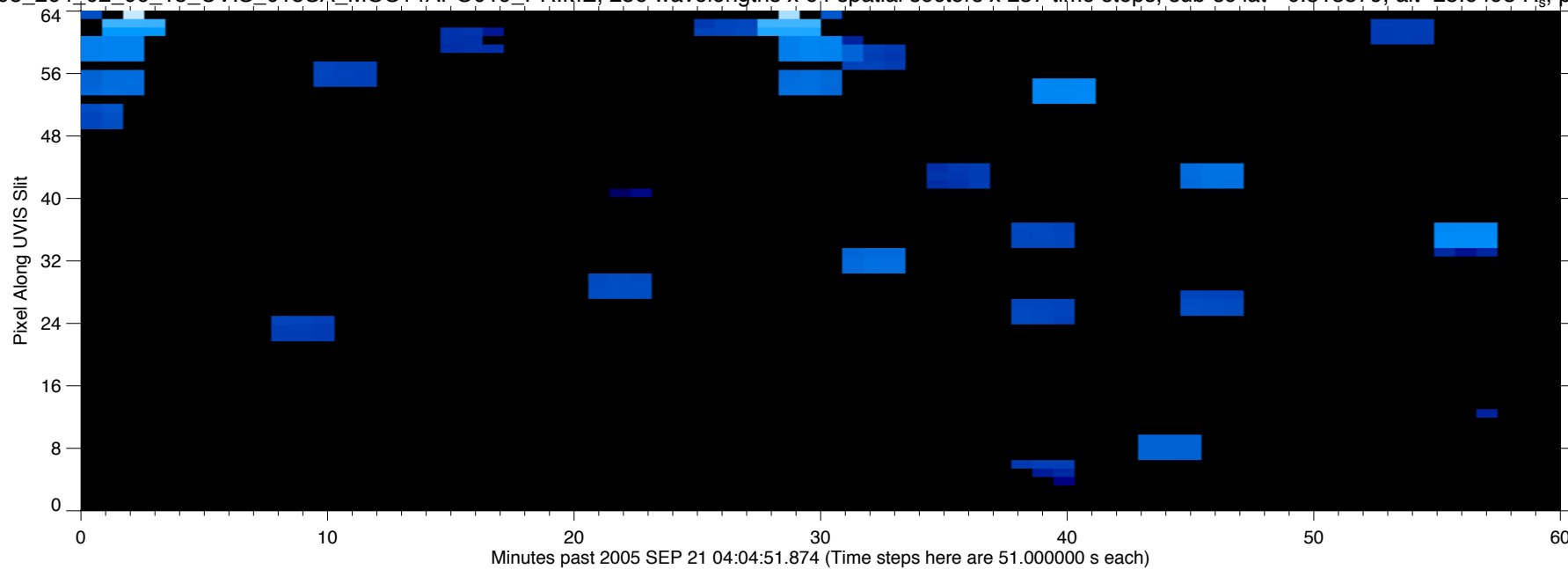
EUV2005\_264\_02\_06\_15\_UVIS\_015SA\_MOS14APO019\_PRIME, 256 wavelengths x 64 spatial sectors x 237 time steps, sub-sc lat=-0.313579, alt=25.6498 R<sub>s</sub>, phase=51.4047



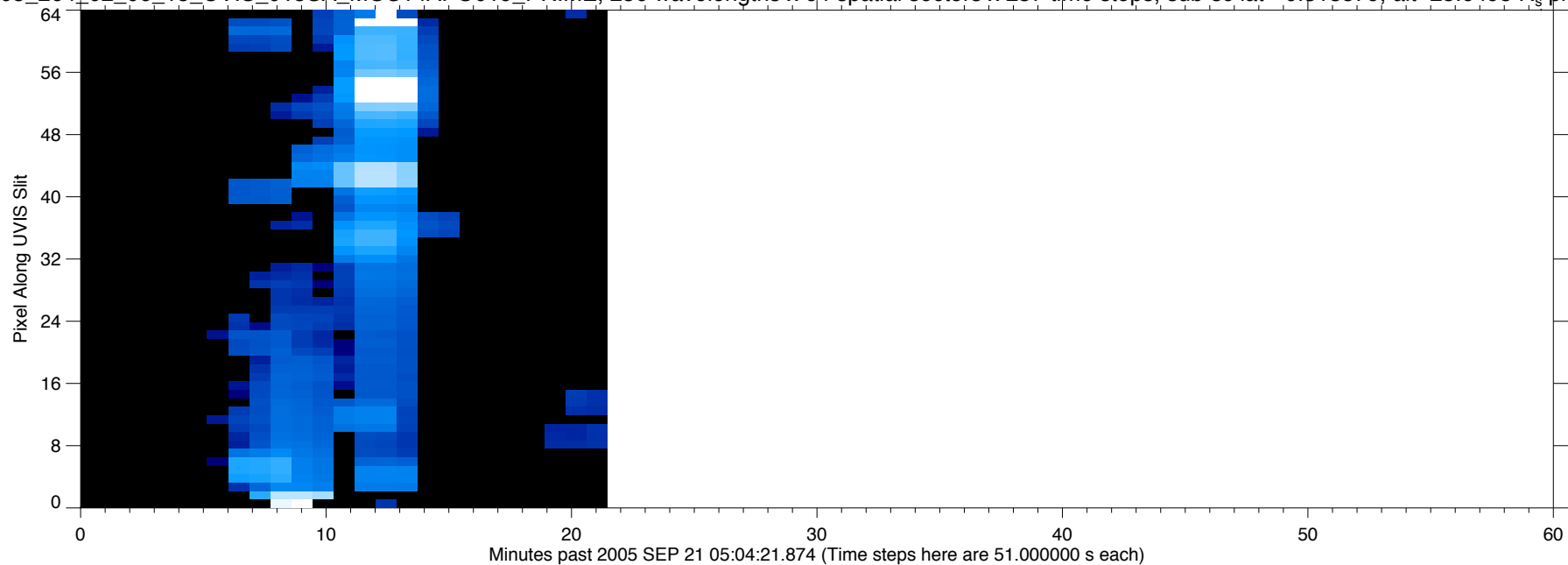
EUV2005\_264\_02\_06\_15\_UVIS\_015SA\_MOS14APO019\_PRIME, 256 wavelengths x 64 spatial sectors x 237 time steps, sub-sc lat=-0.313579, alt=25.6498 R<sub>s</sub> phase=51.4047



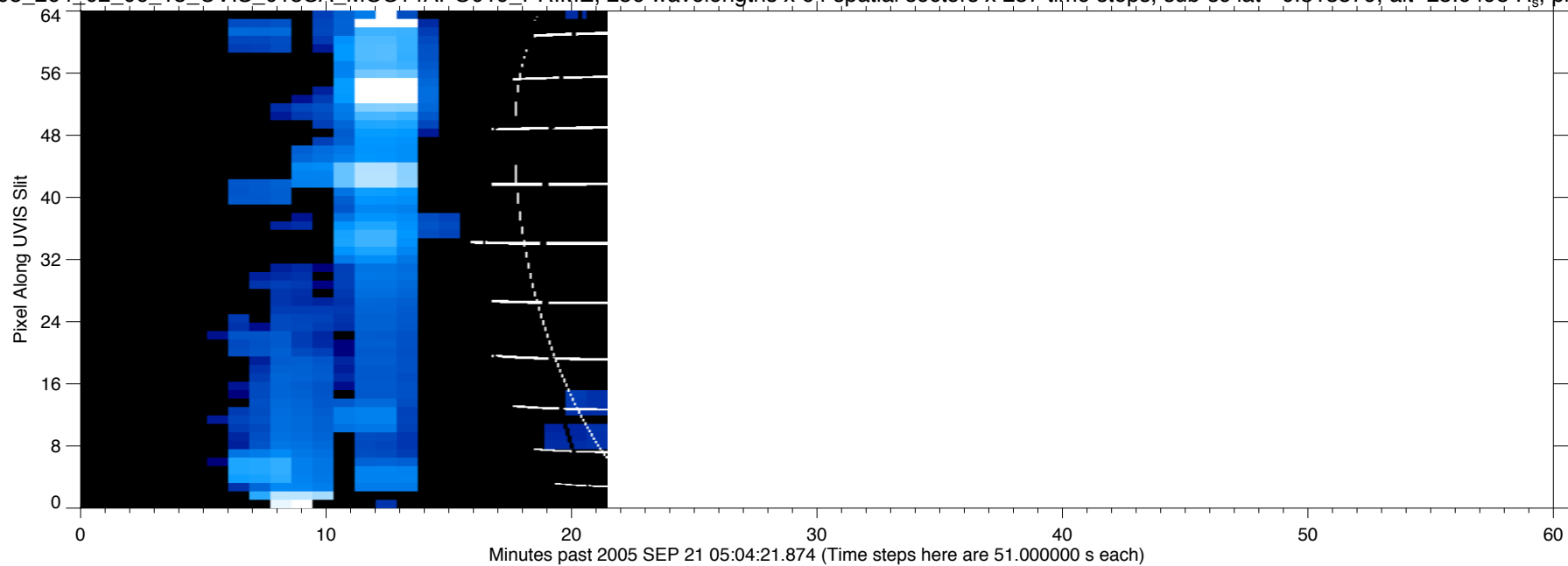
EUV2005\_264\_02\_06\_15\_UVIS\_015SA\_MOS14APO019\_PRIME, 256 wavelengths x 64 spatial sectors x 237 time steps, sub-sc lat=-0.313579, alt=25.6498 R<sub>s</sub>, phase=51.4047



EUV2005\_264\_02\_06\_15\_UVIS\_015SA\_MOS14APO019\_PRIME, 256 wavelengths x 64 spatial sectors x 237 time steps, sub-sc lat=-0.313579, alt=25.6498 R<sub>s</sub> phase=51.4047

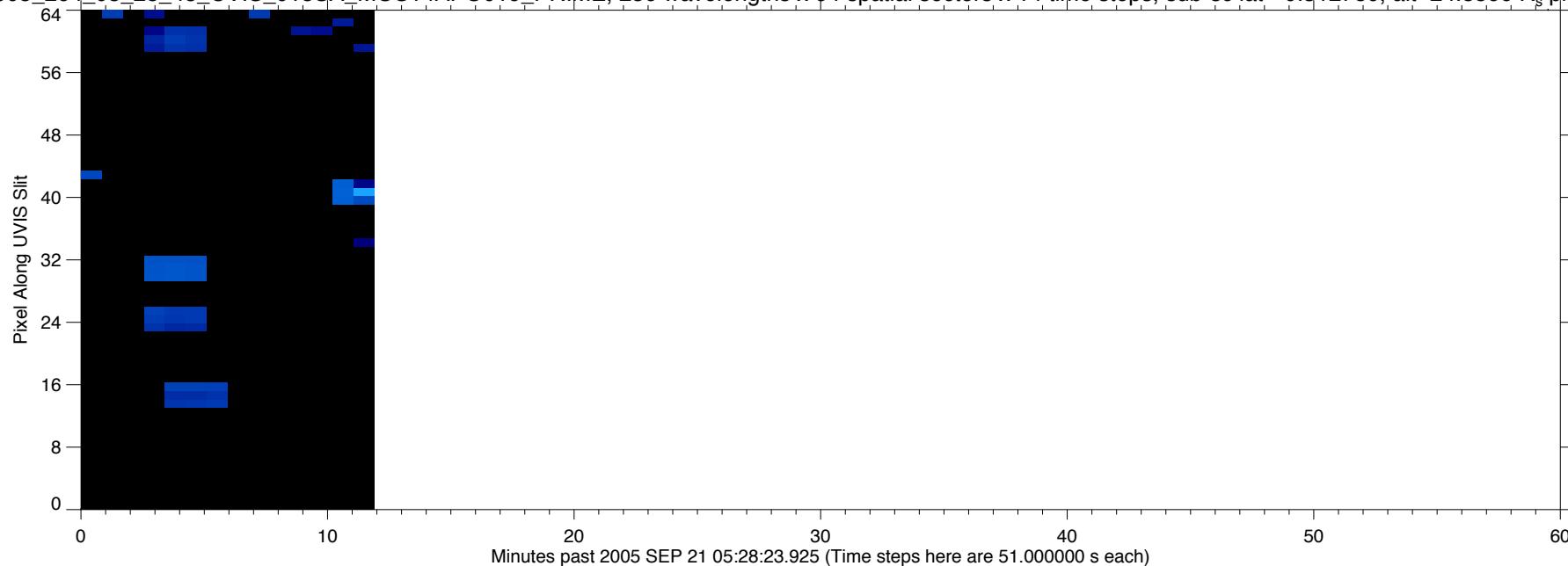


EUV2005\_264\_02\_06\_15\_UVIS\_015SA\_MOS14APO019\_PRIME, 256 wavelengths x 64 spatial sectors x 237 time steps, sub-sc lat=-0.313579, alt=25.6498 R<sub>s</sub> phase=51.4047

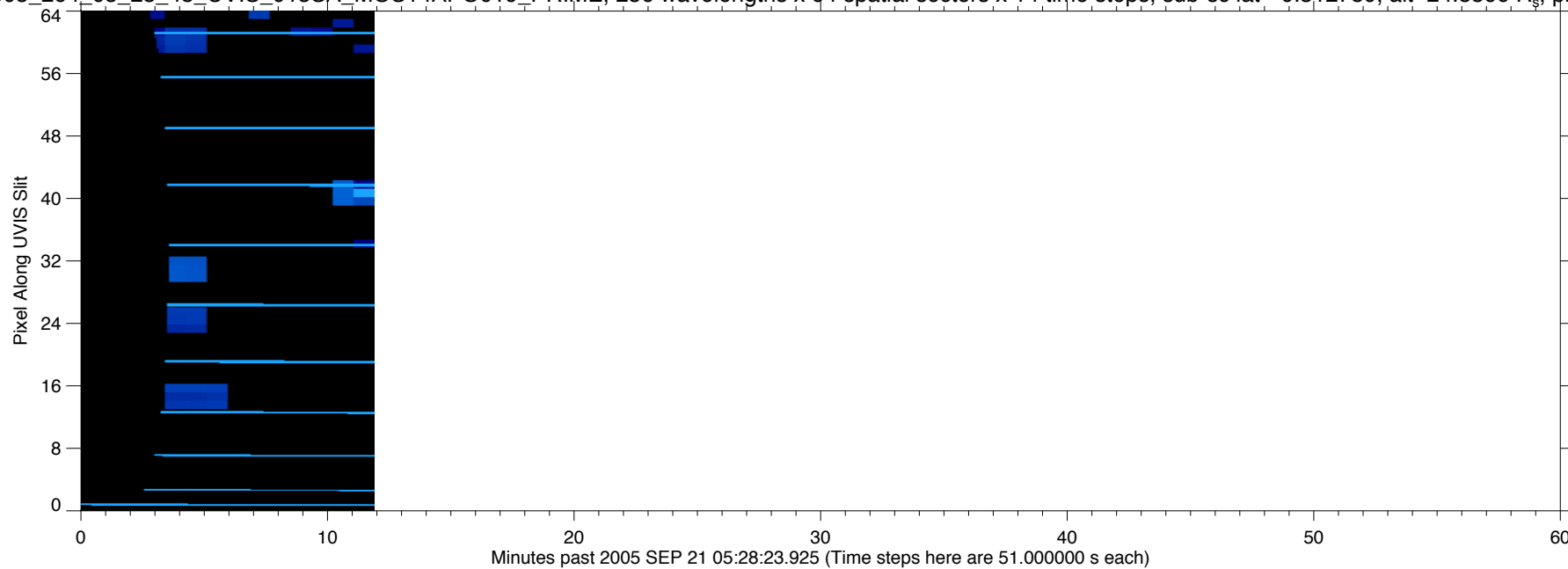




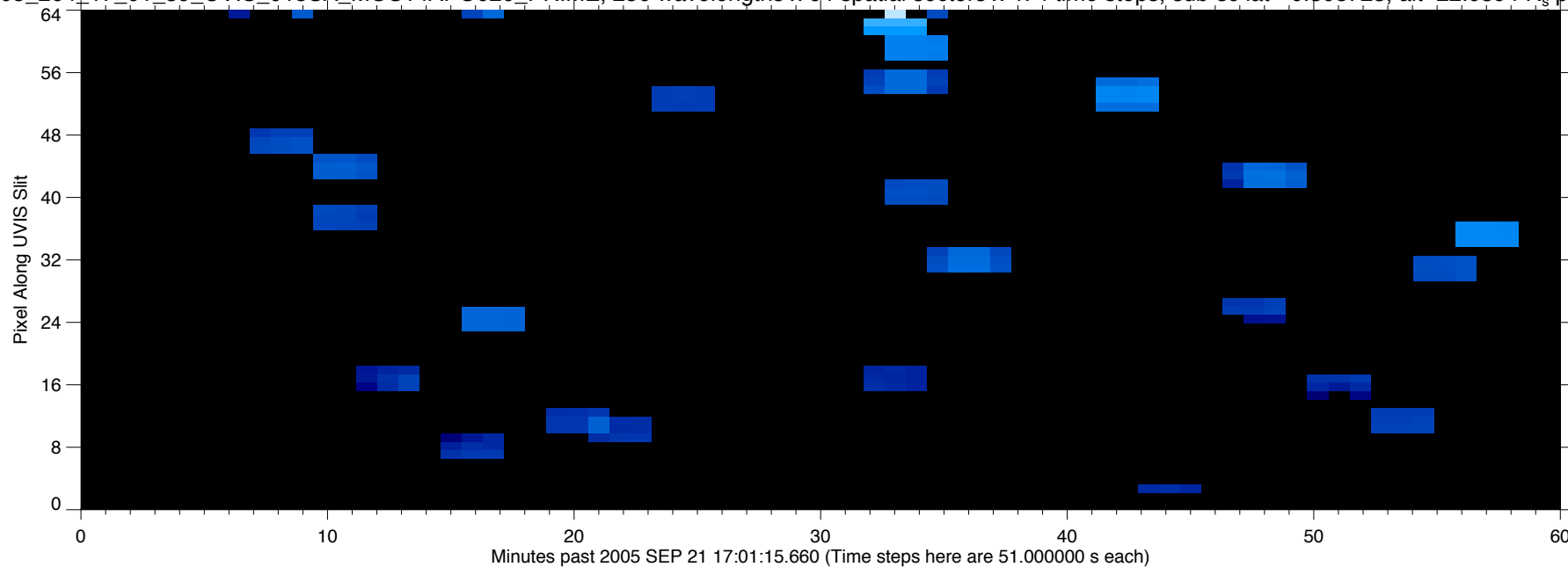
EUV2005\_264\_05\_28\_48\_UVIS\_015SA\_MOS14APO019\_PRIME, 256 wavelengths x 64 spatial sectors x 14 time steps, sub-sc lat=-0.312780, alt=24.8866 R<sub>s</sub>, phase=50.5210



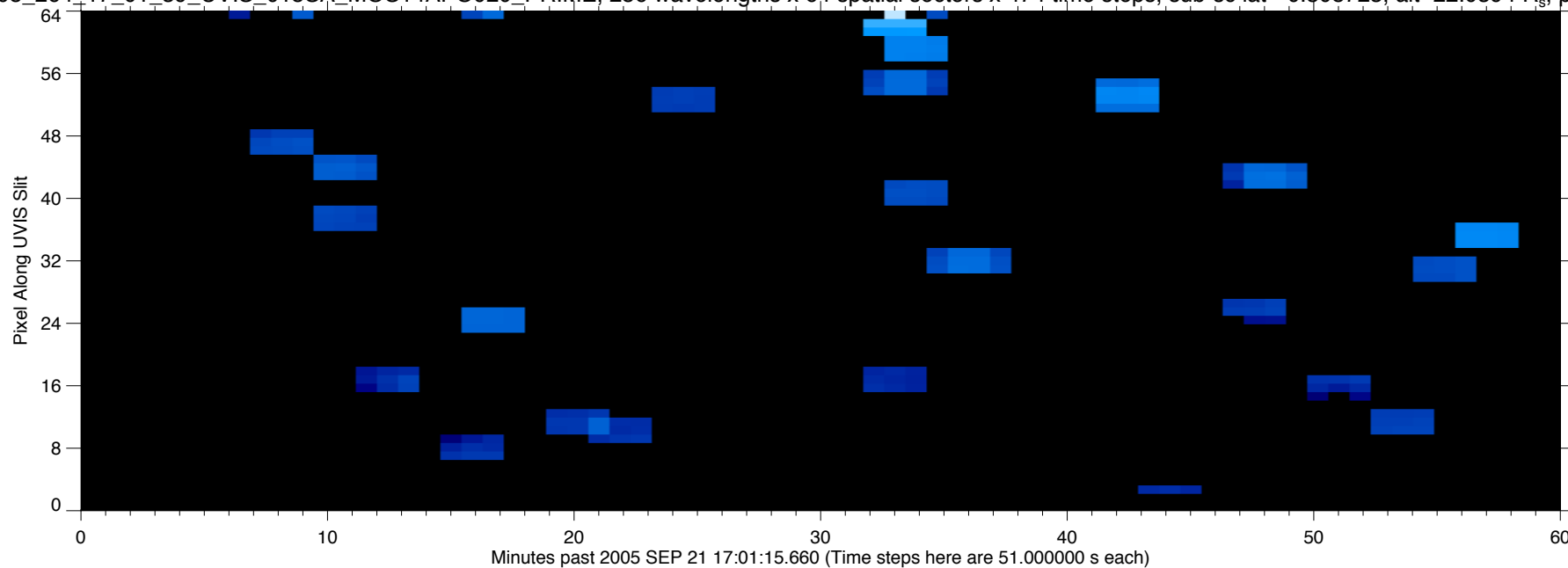
EUV2005\_264\_05\_28\_48\_UVIS\_015SA\_MOS14APO019\_PRIME, 256 wavelengths x 64 spatial sectors x 14 time steps, sub-sc lat=-0.312780, alt=24.8866 R<sub>s</sub>, phase=50.5210



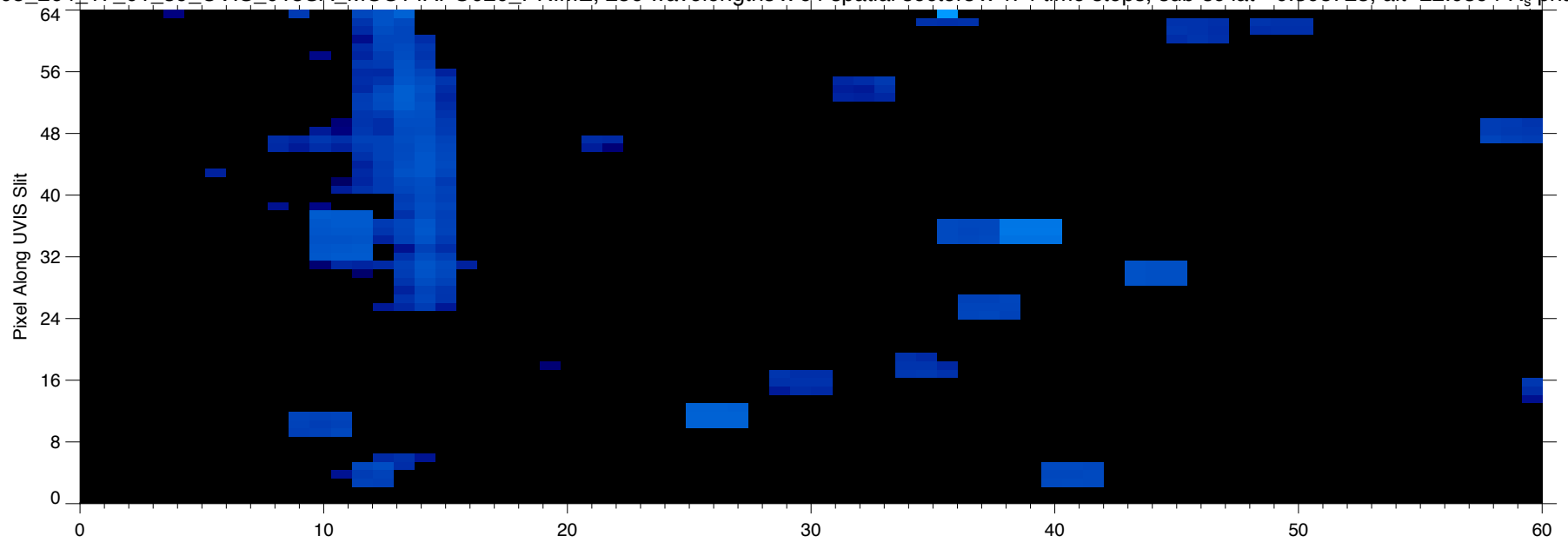
EUV2005\_264\_17\_01\_39\_UVIS\_015SA\_MOS14APO020\_PRIME, 256 wavelengths x 64 spatial sectors x 474 time steps, sub-sc lat=-0.308723, alt=22.0394 R<sub>s</sub> phase=47.0588



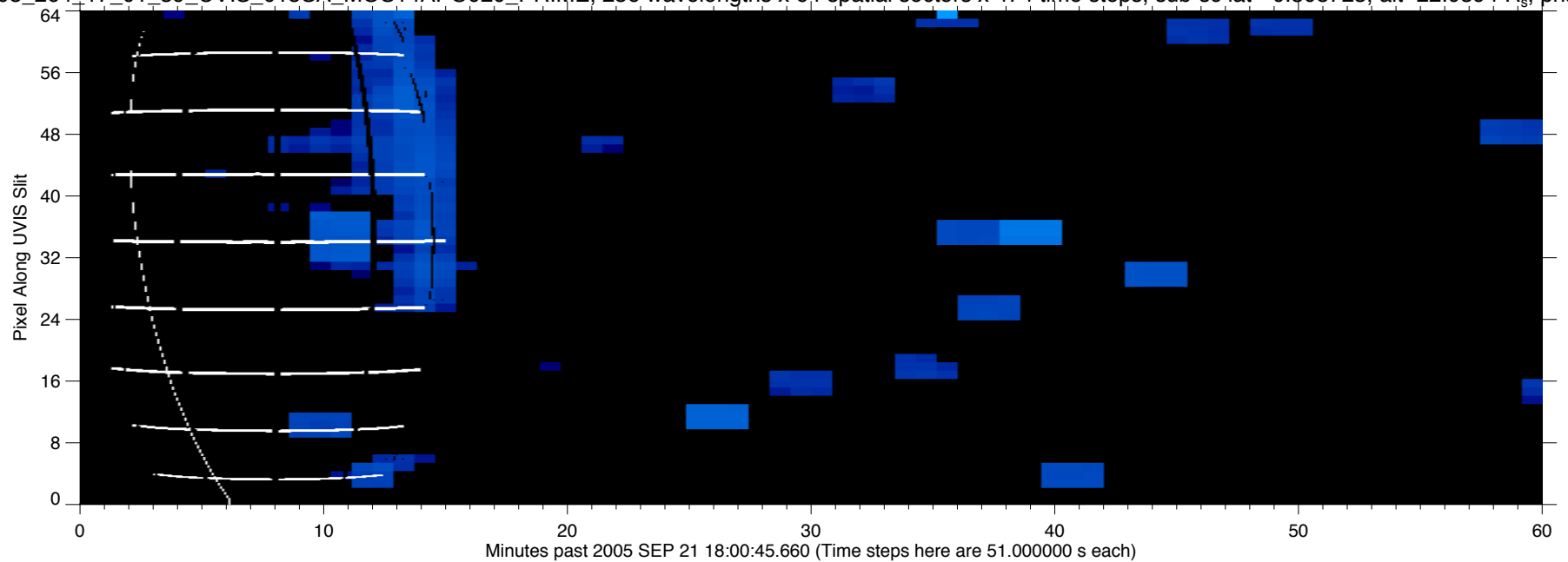
EUV2005\_264\_17\_01\_39\_UVIS\_015SA\_MOS14APO020\_PRIME, 256 wavelengths x 64 spatial sectors x 474 time steps, sub-sc lat=-0.308723, alt=22.0394 R<sub>s</sub>, phase=47.0588



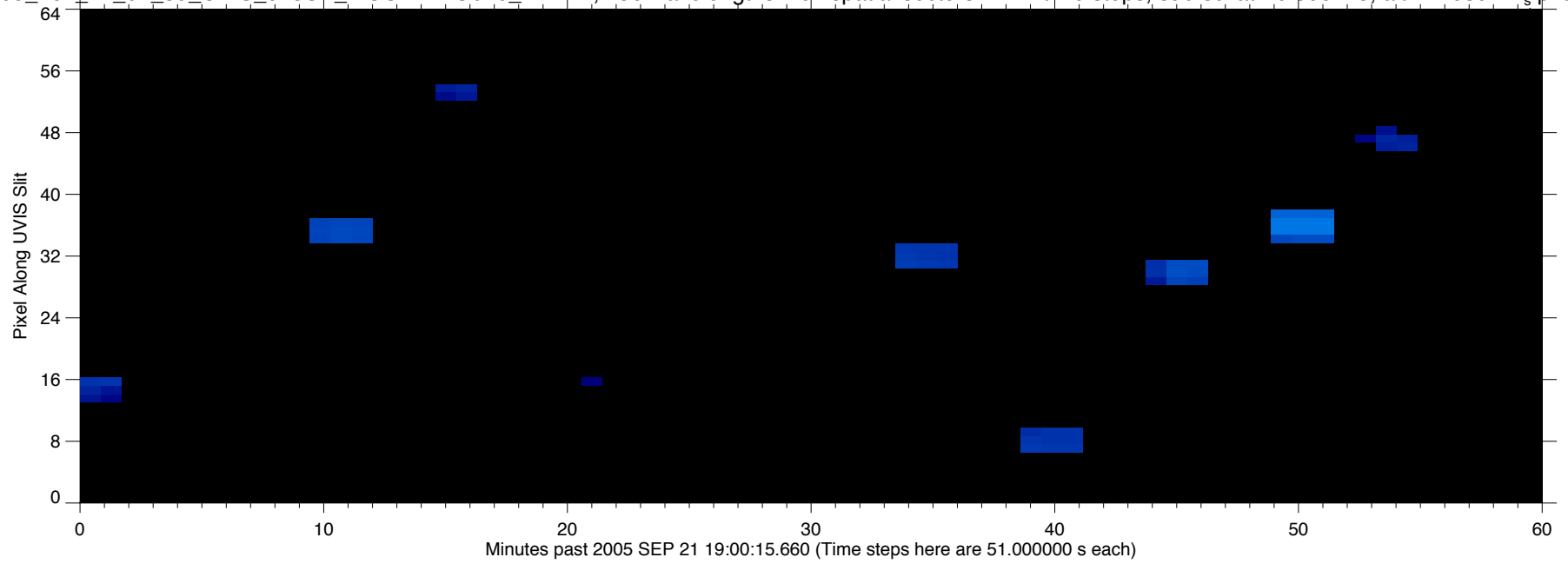
EUV2005\_264\_17\_01\_39\_UVIS\_015SA\_MOS14APO020\_PRIME, 256 wavelengths x 64 spatial sectors x 474 time steps, sub-sc lat=-0.308723, alt=22.0394 R<sub>s</sub> phase=47.0588



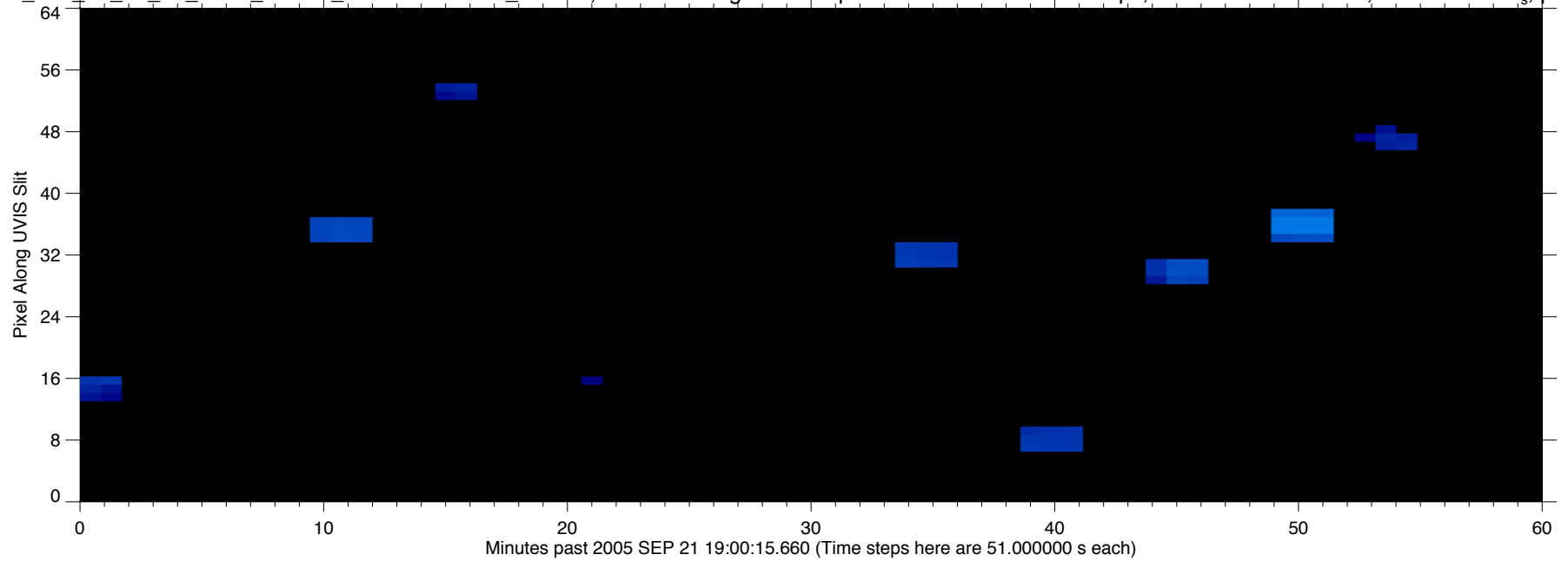
EUV2005\_264\_17\_01\_39\_UVIS\_015SA\_MOS14APO020\_PRIME, 256 wavelengths x 64 spatial sectors x 474 time steps, sub-sc lat=-0.308723, alt=22.0394 R<sub>s</sub> phase=47.0588



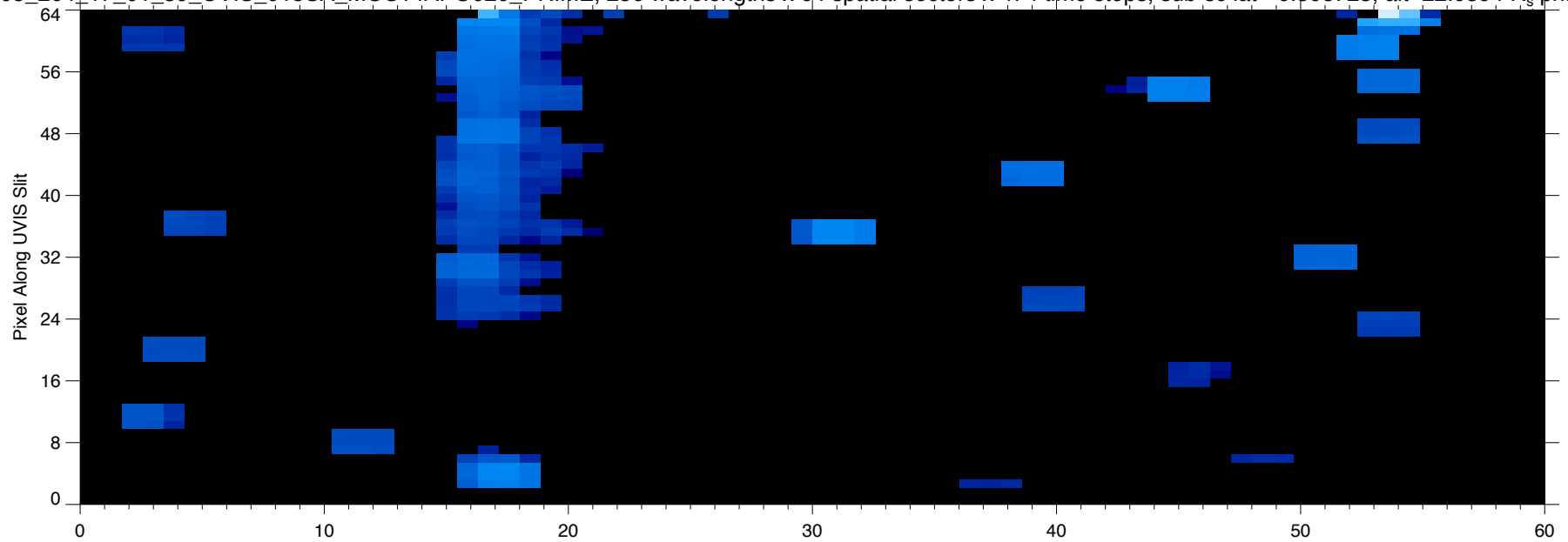
EUV2005\_264\_17\_01\_39\_UVIS\_015SA\_MOS14APO020\_PRIME, 256 wavelengths x 64 spatial sectors x 474 time steps, sub-sc lat=-0.308723, alt=22.0394 R<sub>s</sub> phase=47.0588



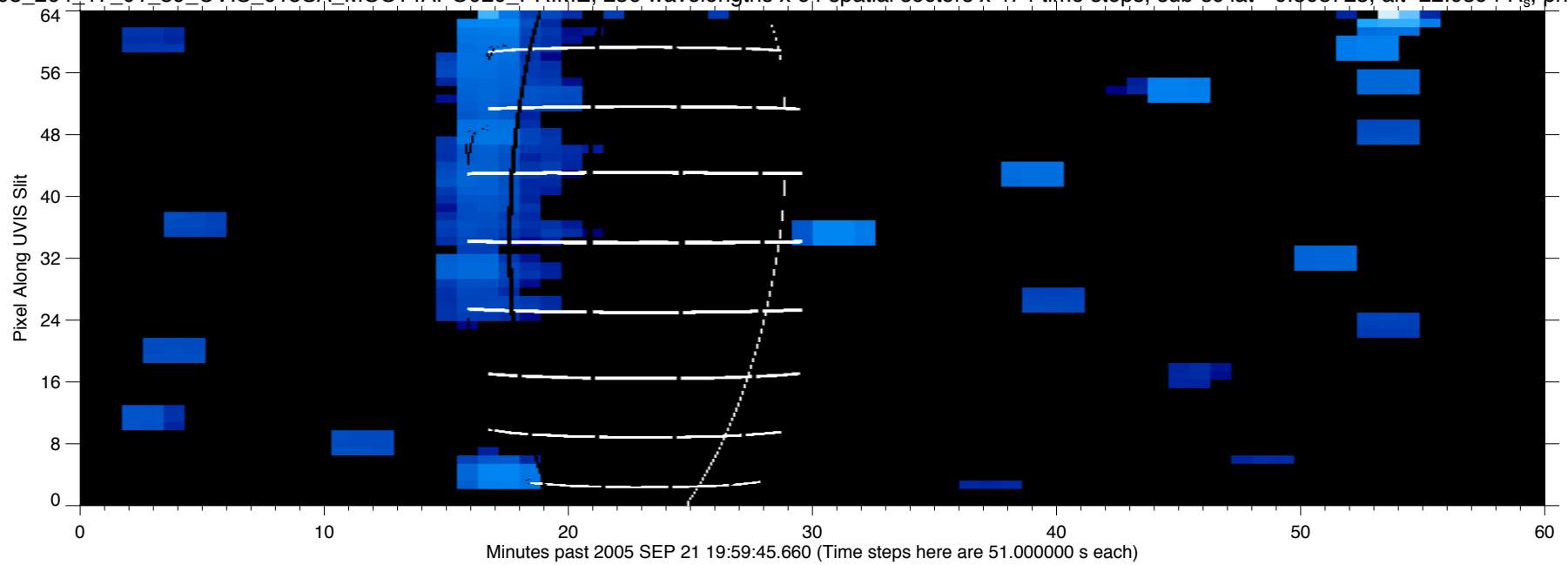
EUV2005\_264\_17\_01\_39\_UVIS\_015SA\_MOS14APO020\_PRIME, 256 wavelengths x 64 spatial sectors x 474 time steps, sub-sc lat=-0.308723, alt=22.0394 R<sub>s</sub> phase=47.0588



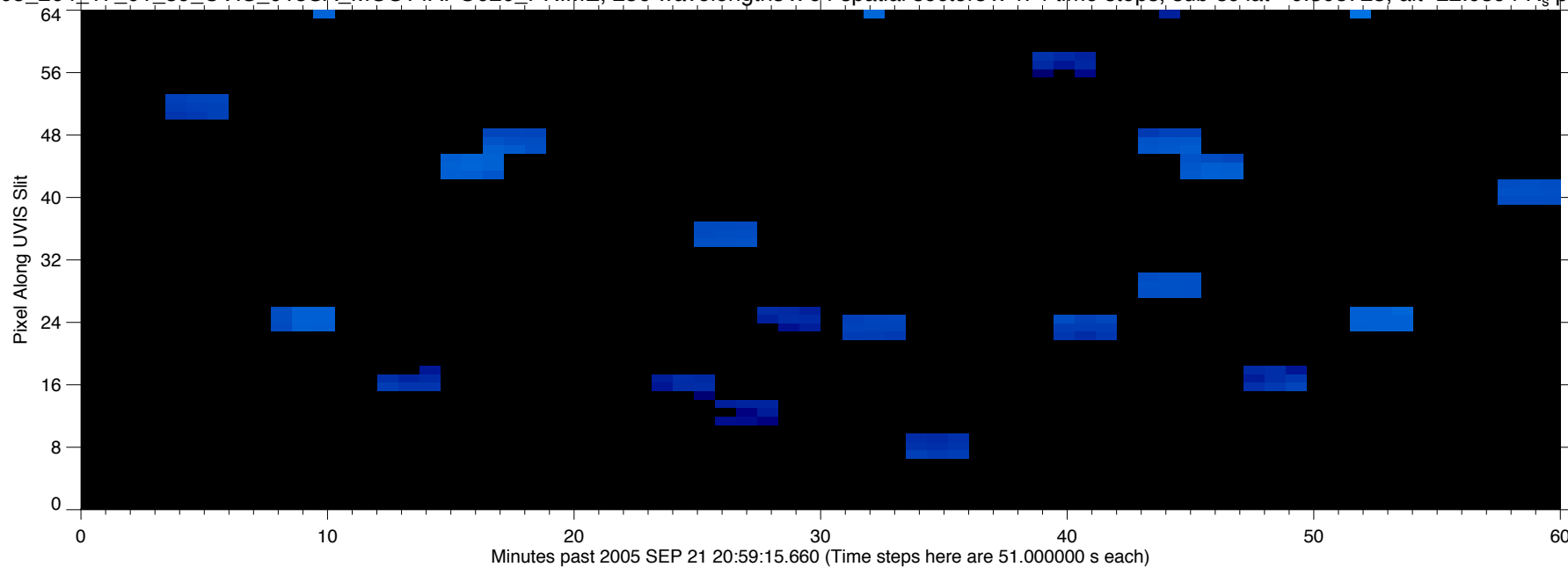
EUV2005\_264\_17\_01\_39\_UVIS\_015SA\_MOS14APO020\_PRIME, 256 wavelengths x 64 spatial sectors x 474 time steps, sub-sc lat=-0.308723, alt=22.0394 R<sub>s</sub> phase=47.0588



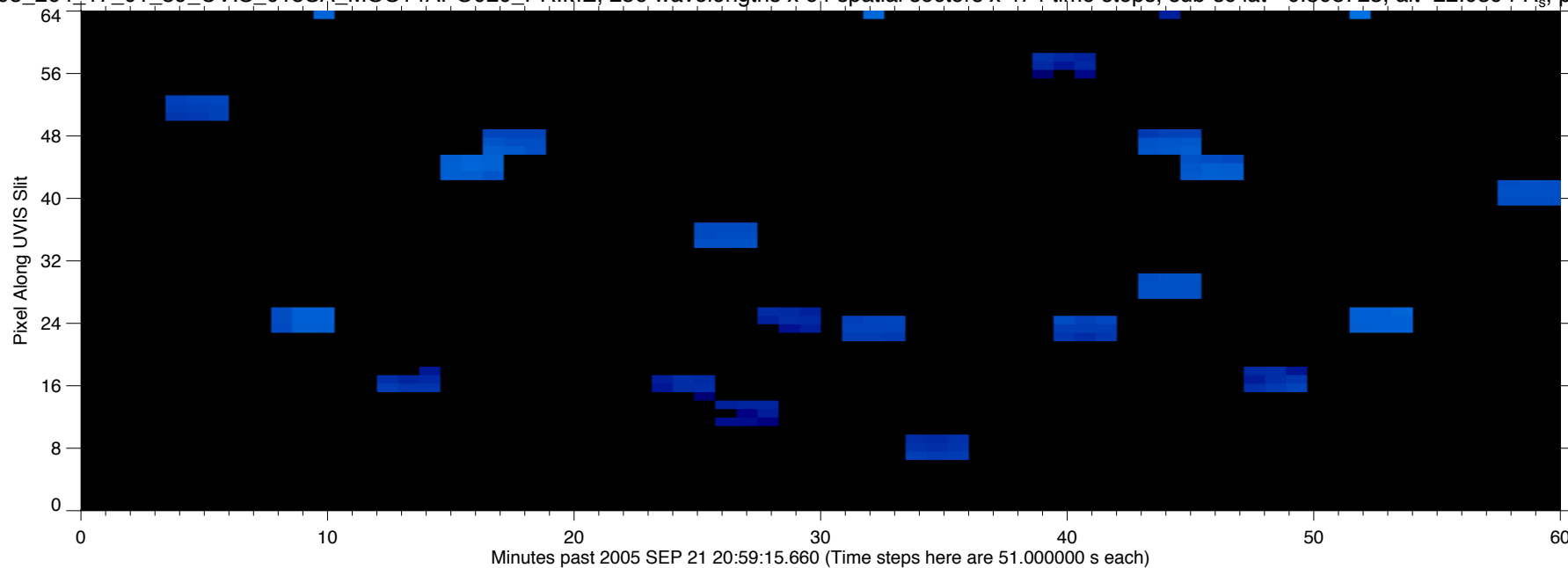
EUV2005\_264\_17\_01\_39\_UVIS\_015SA\_MOS14APO020\_PRIME, 256 wavelengths x 64 spatial sectors x 474 time steps, sub-sc lat=-0.308723, alt=22.0394 R<sub>s</sub> phase=47.0588



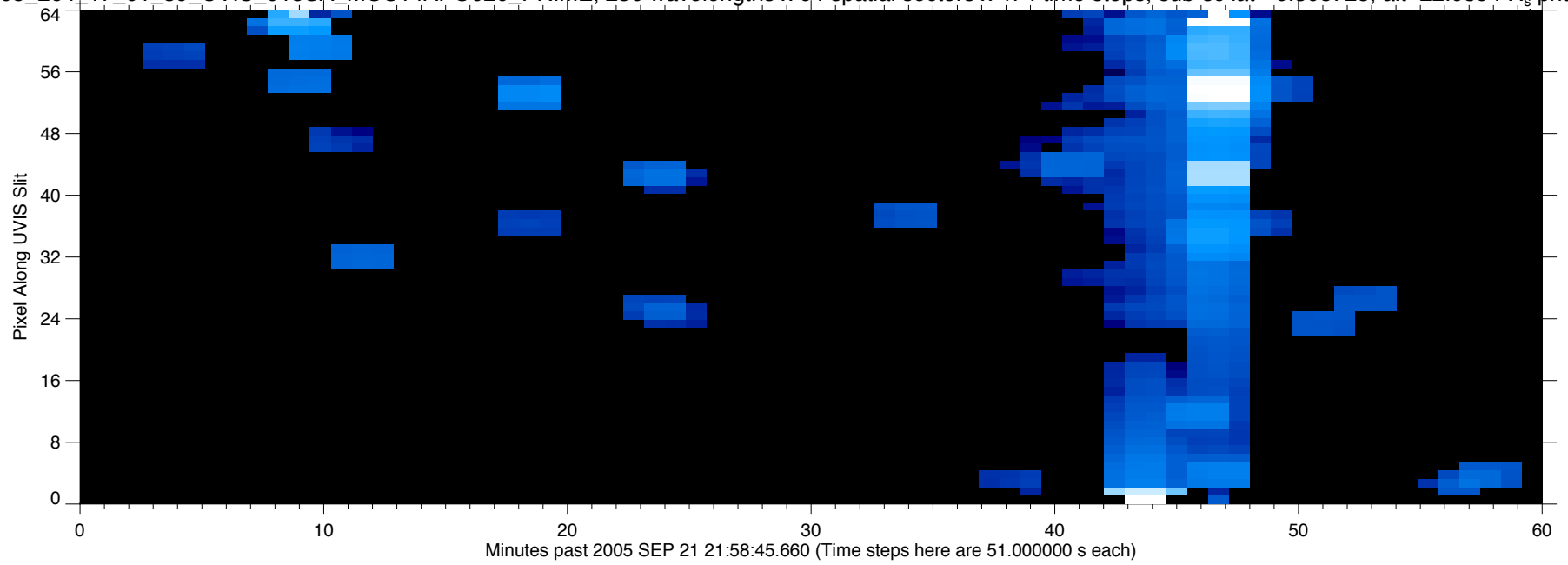
EUV2005\_264\_17\_01\_39\_UVIS\_015SA\_MOS14APO020\_PRIME, 256 wavelengths x 64 spatial sectors x 474 time steps, sub-sc lat=-0.308723, alt=22.0394 R<sub>s</sub>, phase=47.0588



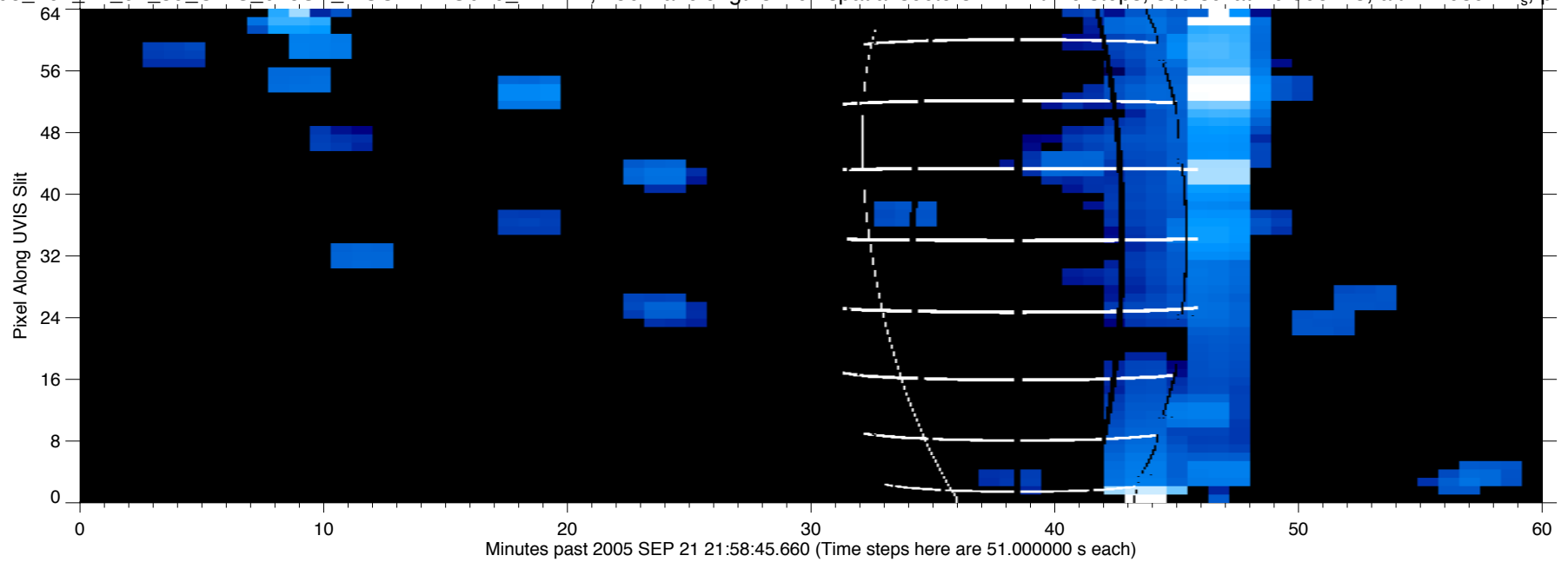
EUV2005\_264\_17\_01\_39\_UVIS\_015SA\_MOS14APO020\_PRIME, 256 wavelengths x 64 spatial sectors x 474 time steps, sub-sc lat=-0.308723, alt=22.0394 R<sub>s</sub>, phase=47.0588



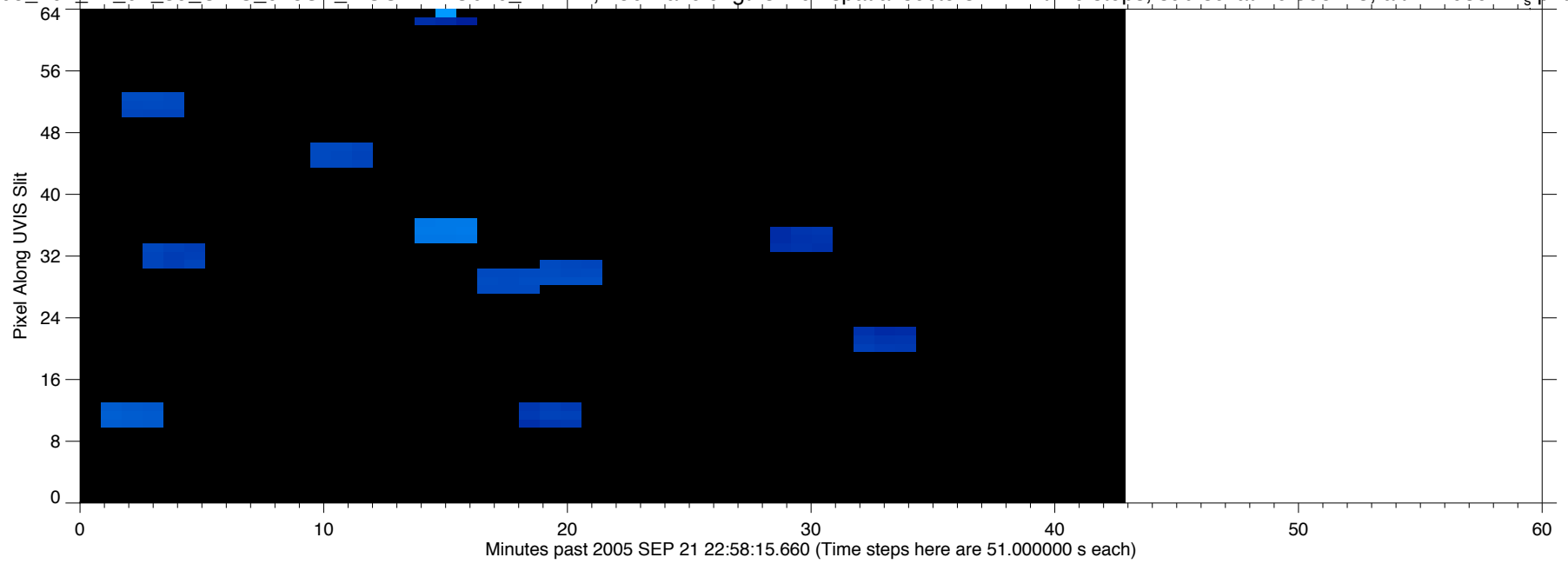
EUV2005\_264\_17\_01\_39\_UVIS\_015SA\_MOS14APO020\_PRIME, 256 wavelengths x 64 spatial sectors x 474 time steps, sub-sc lat=-0.308723, alt=22.0394 R<sub>s</sub> phase=47.0588



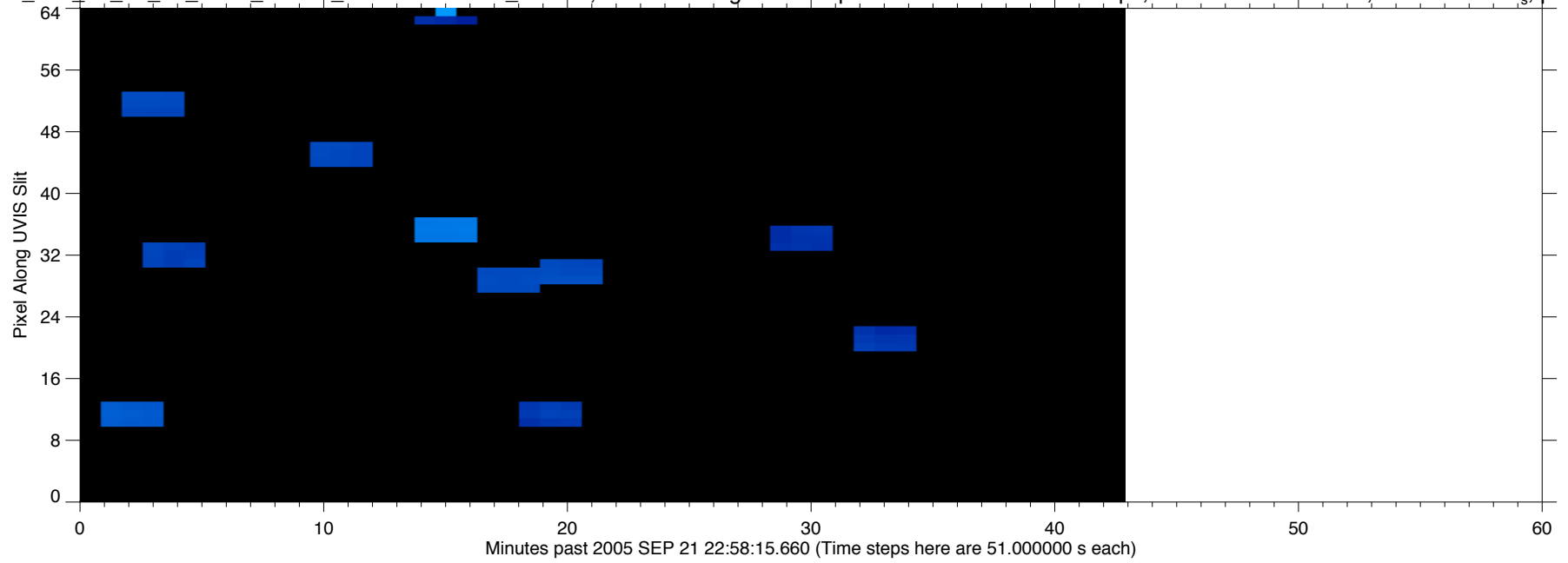
EUV2005\_264\_17\_01\_39\_UVIS\_015SA\_MOS14APO020\_PRIME, 256 wavelengths x 64 spatial sectors x 474 time steps, sub-sc lat=-0.308723, alt=22.0394 R<sub>s</sub> phase=47.0588



EUV2005\_264\_17\_01\_39\_UVIS\_015SA\_MOS14APO020\_PRIME, 256 wavelengths x 64 spatial sectors x 474 time steps, sub-sc lat=-0.308723, alt=22.0394 R<sub>s</sub> phase=47.0588

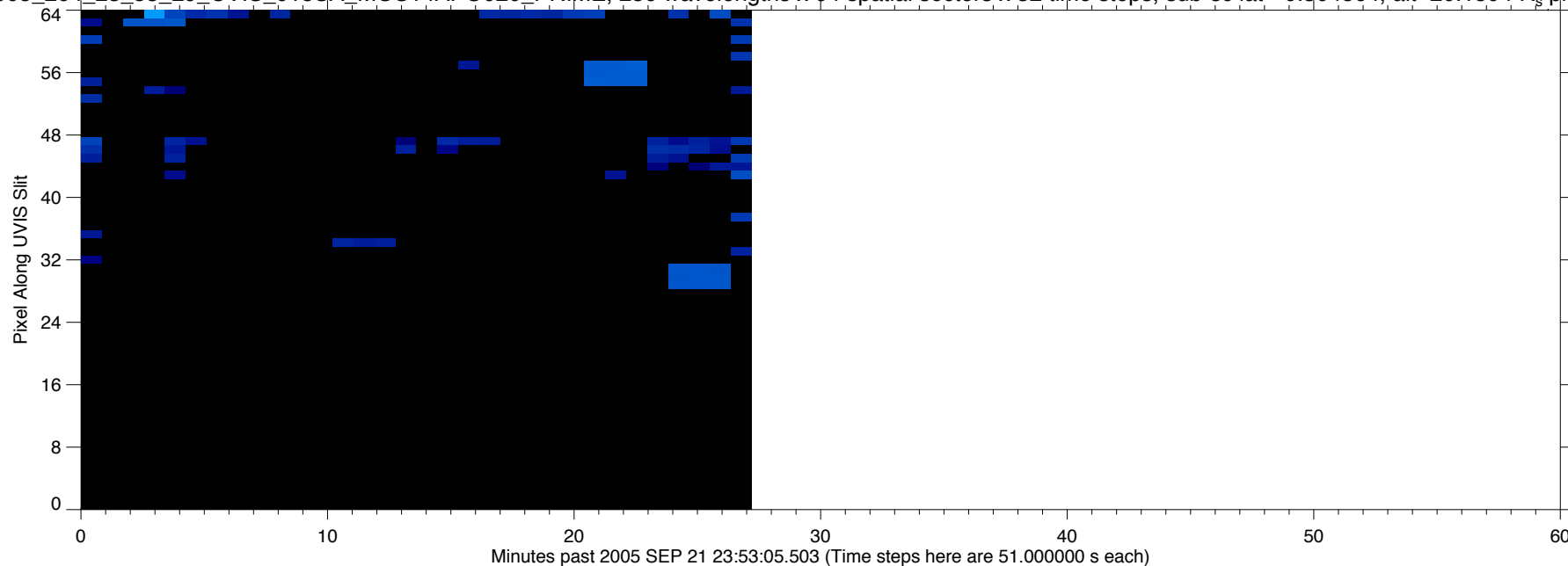


EUV2005\_264\_17\_01\_39\_UVIS\_015SA\_MOS14APO020\_PRIME, 256 wavelengths x 64 spatial sectors x 474 time steps, sub-sc lat=-0.308723, alt=22.0394 R<sub>s</sub> phase=47.0588

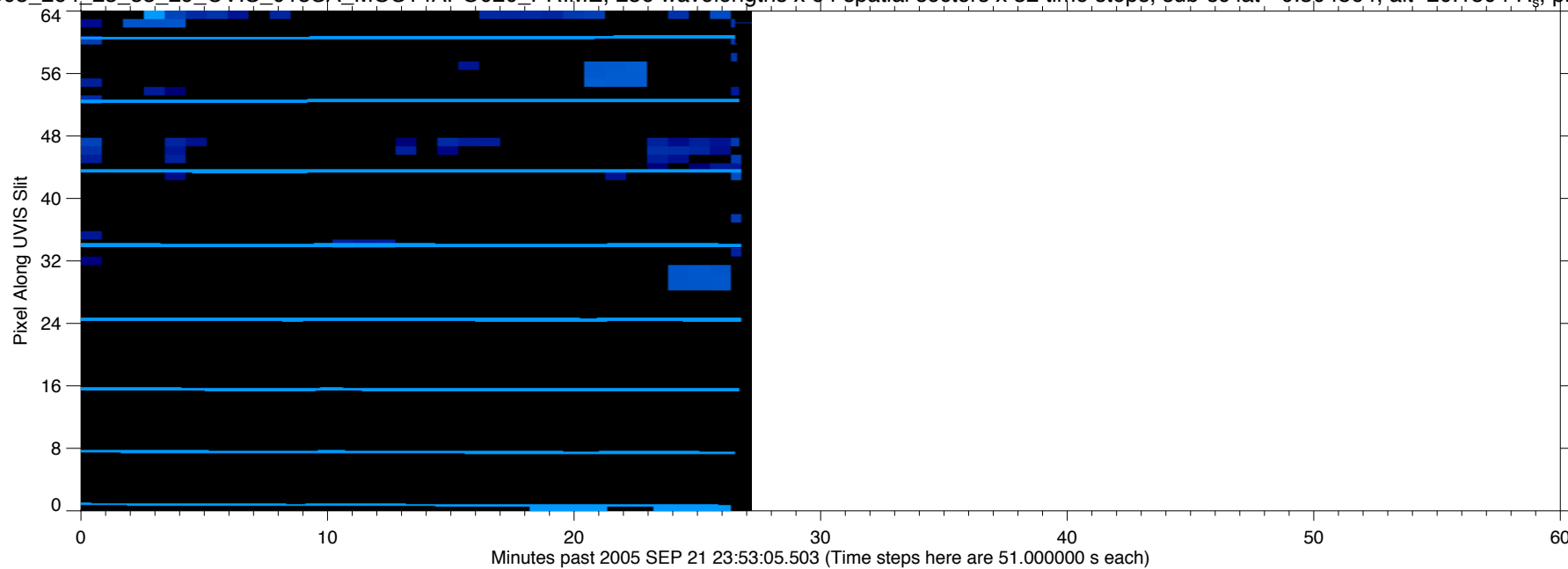




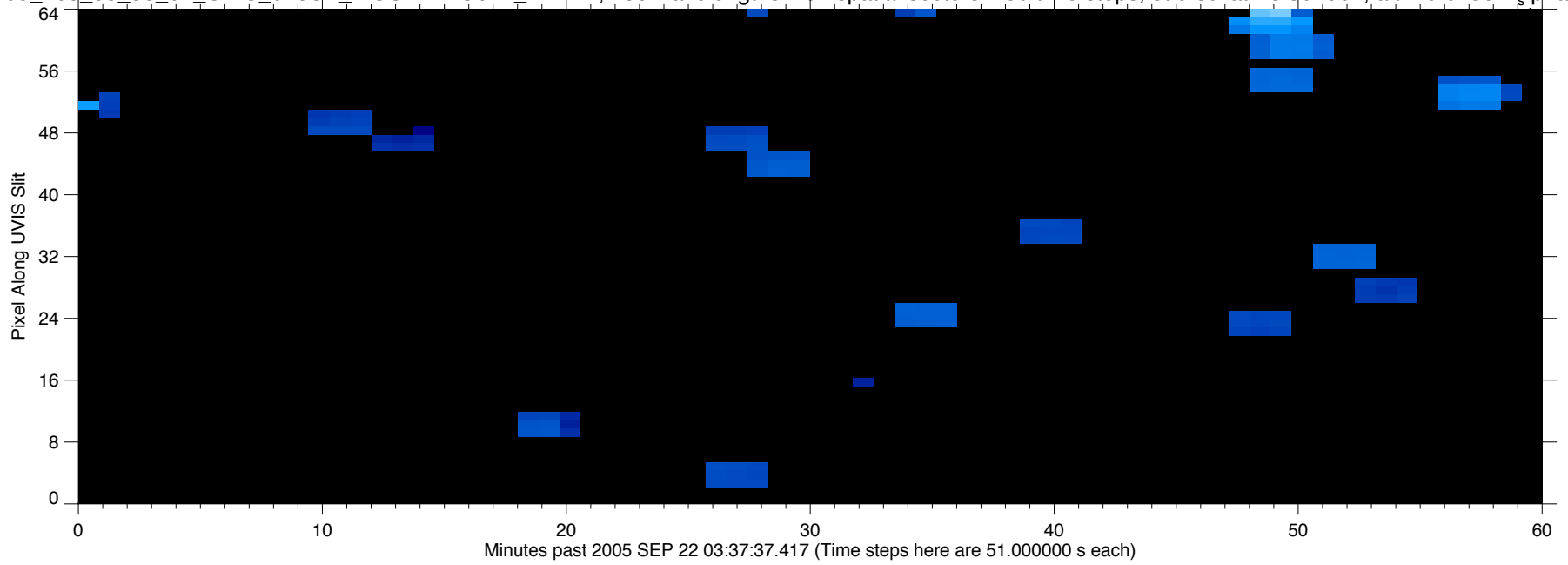
EUV2005\_264\_23\_53\_29\_UVIS\_015SA\_MOS14APO020\_PRIME, 256 wavelengths x 64 spatial sectors x 32 time steps, sub-sc lat=-0.304864, alt=20.1504 R<sub>s</sub>, phase=44.5683



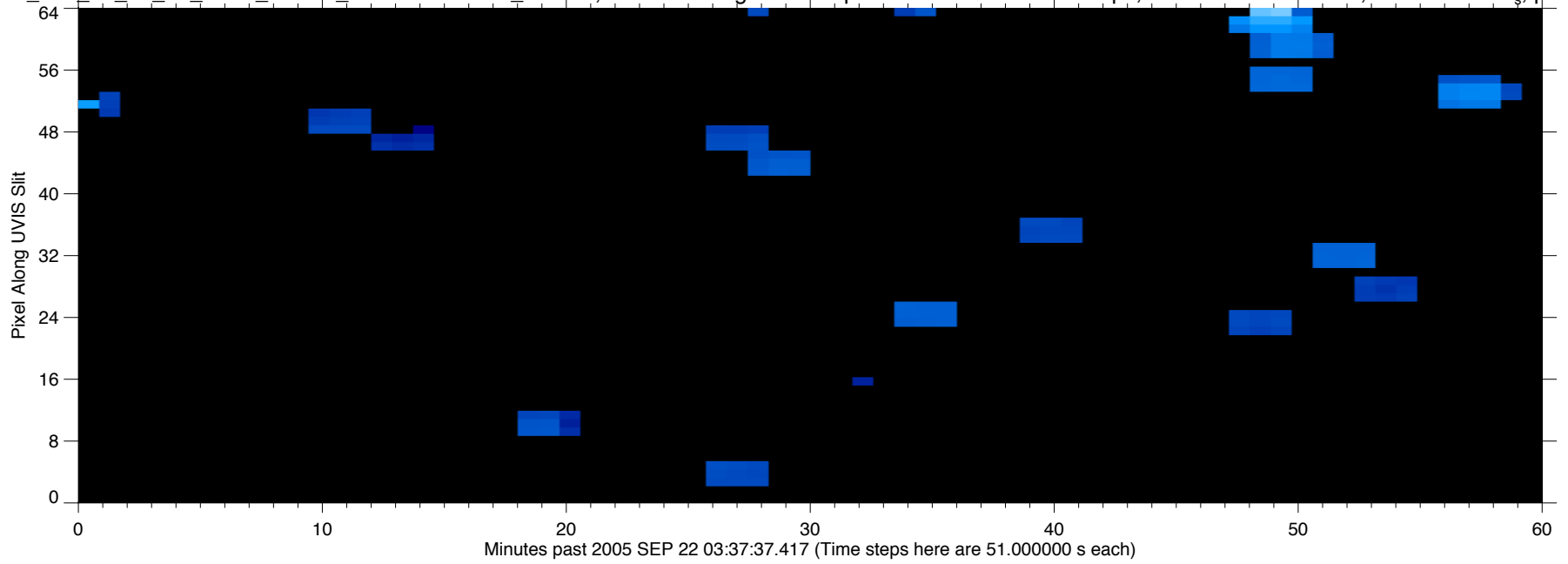
EUV2005\_264\_23\_53\_29\_UVIS\_015SA\_MOS14APO020\_PRIME, 256 wavelengths x 64 spatial sectors x 32 time steps, sub-sc lat=-0.304864, alt=20.1504 R<sub>s</sub>, phase=44.5683



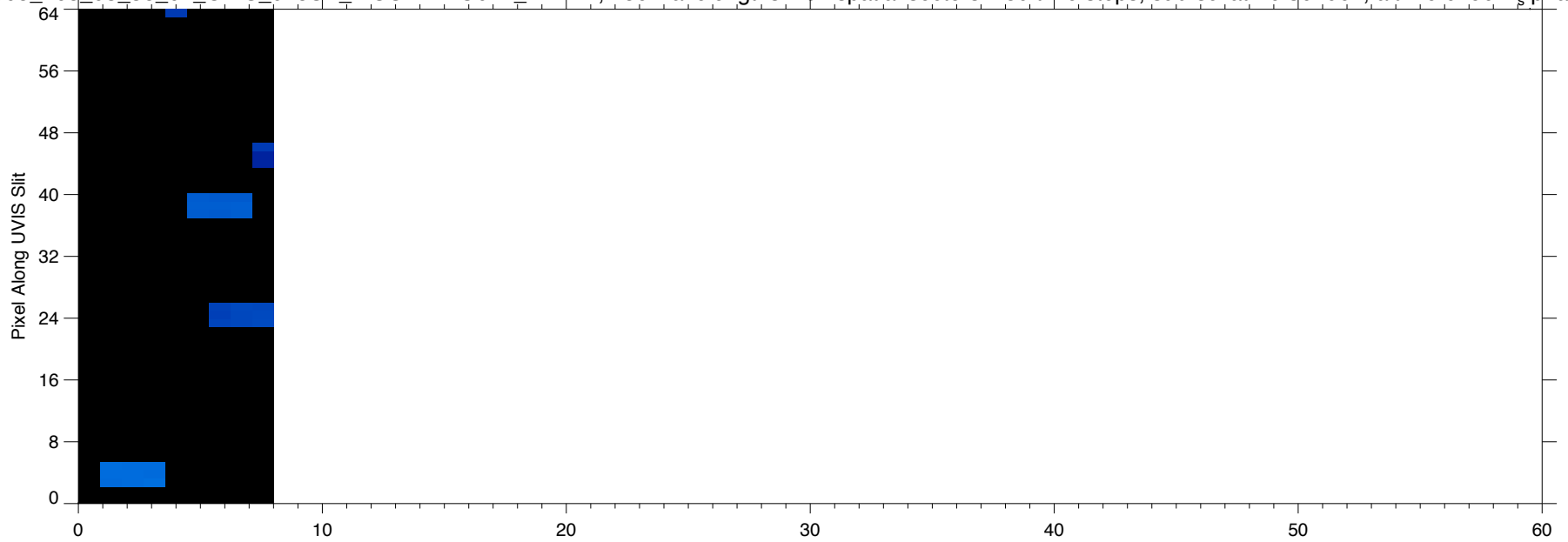
EUV2005\_265\_03\_38\_01\_UVIS\_015SA\_MOS14APO021\_PRIME, 256 wavelengths x 64 spatial sectors x 80 time steps, sub-sc lat=-0.302062, alt=19.0490 R<sub>s</sub>, phase=43.0234



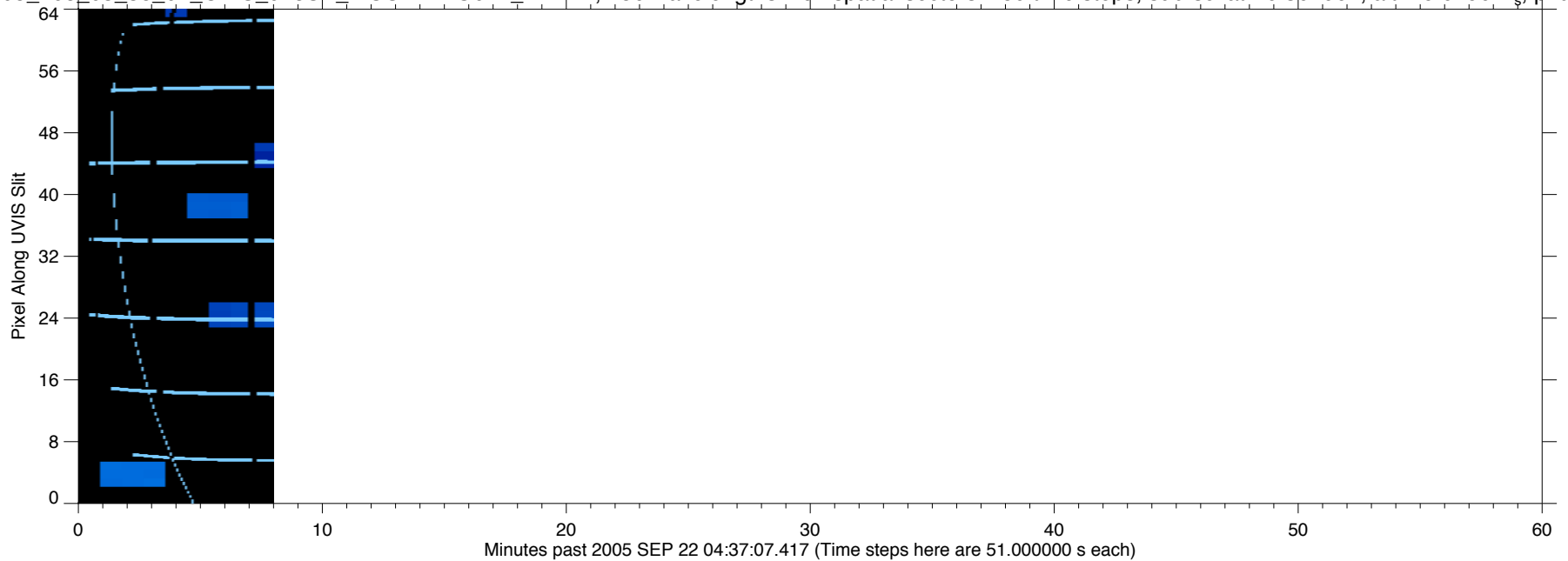
EUV2005\_265\_03\_38\_01\_UVIS\_015SA\_MOS14APO021\_PRIME, 256 wavelengths x 64 spatial sectors x 80 time steps, sub-sc lat=-0.302062, alt=19.0490 R<sub>s</sub>, phase=43.0234



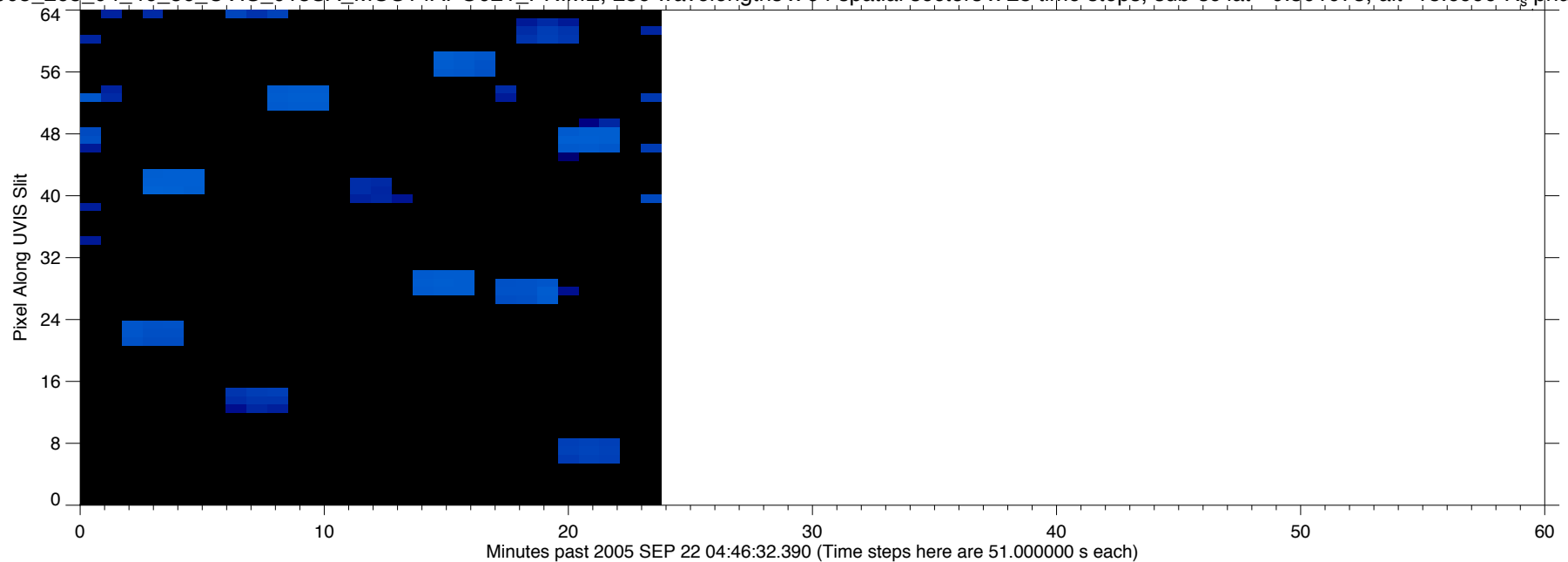
EUV2005\_265\_03\_38\_01\_UVIS\_015SA\_MOS14APO021\_PRIME, 256 wavelengths x 64 spatial sectors x 80 time steps, sub-sc lat=-0.302062, alt=19.0490 R<sub>s</sub>, phase=43.0234



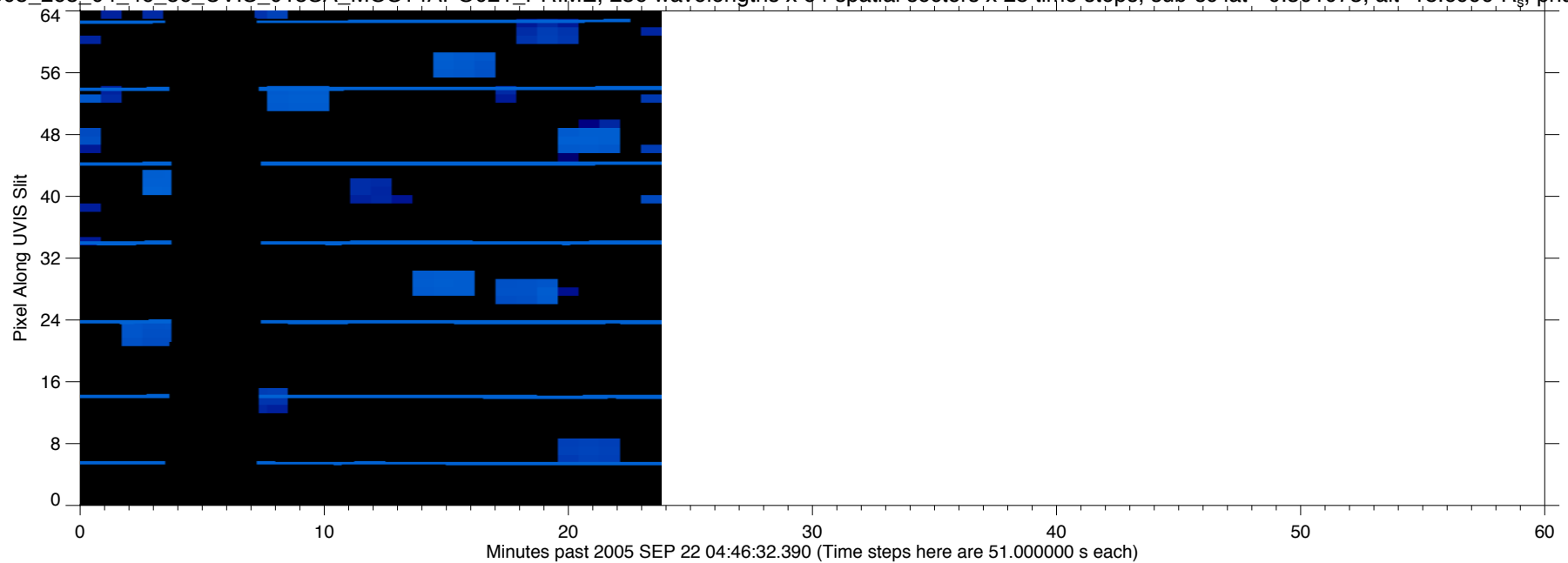
EUV2005\_265\_03\_38\_01\_UVIS\_015SA\_MOS14APO021\_PRIME, 256 wavelengths x 64 spatial sectors x 80 time steps, sub-sc lat=-0.302062, alt=19.0490 R<sub>s</sub>, phase=43.0234



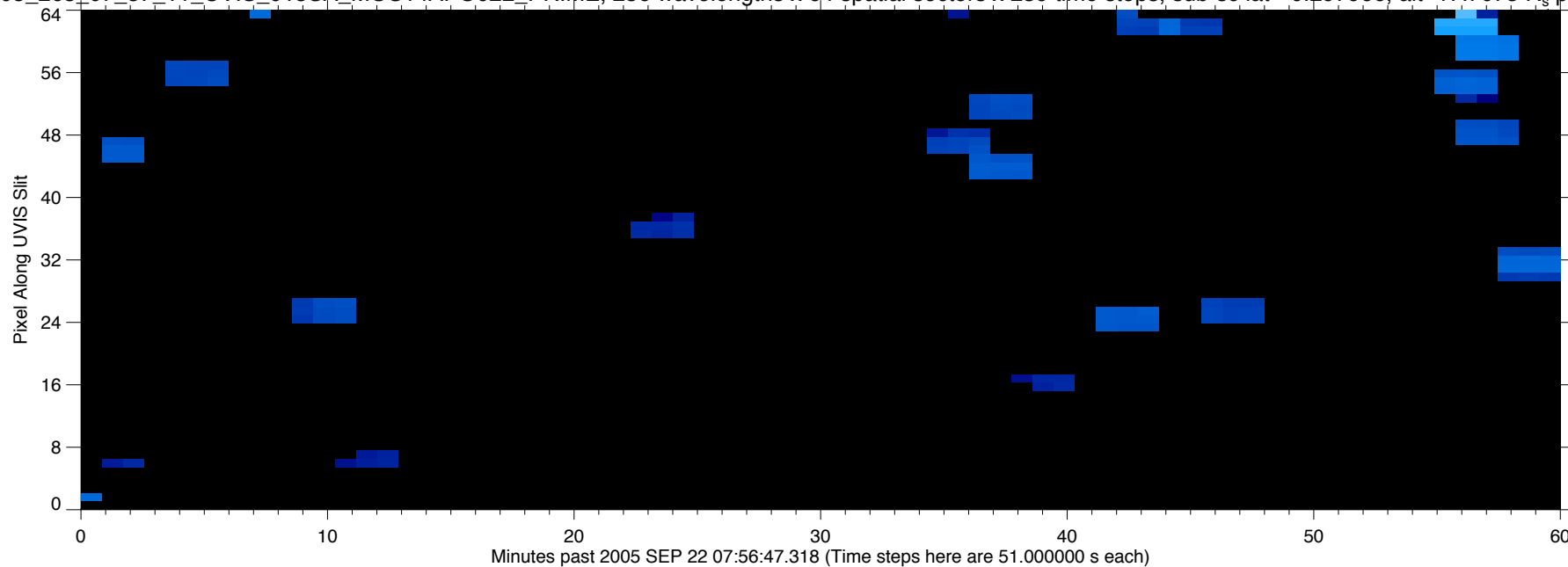
EUV2005\_265\_04\_46\_56\_UVIS\_015SA\_MOS14APO021\_PRIME, 256 wavelengths x 64 spatial sectors x 28 time steps, sub-sc lat=-0.301073, alt=18.6999 R<sub>s</sub>, phase=42.5172



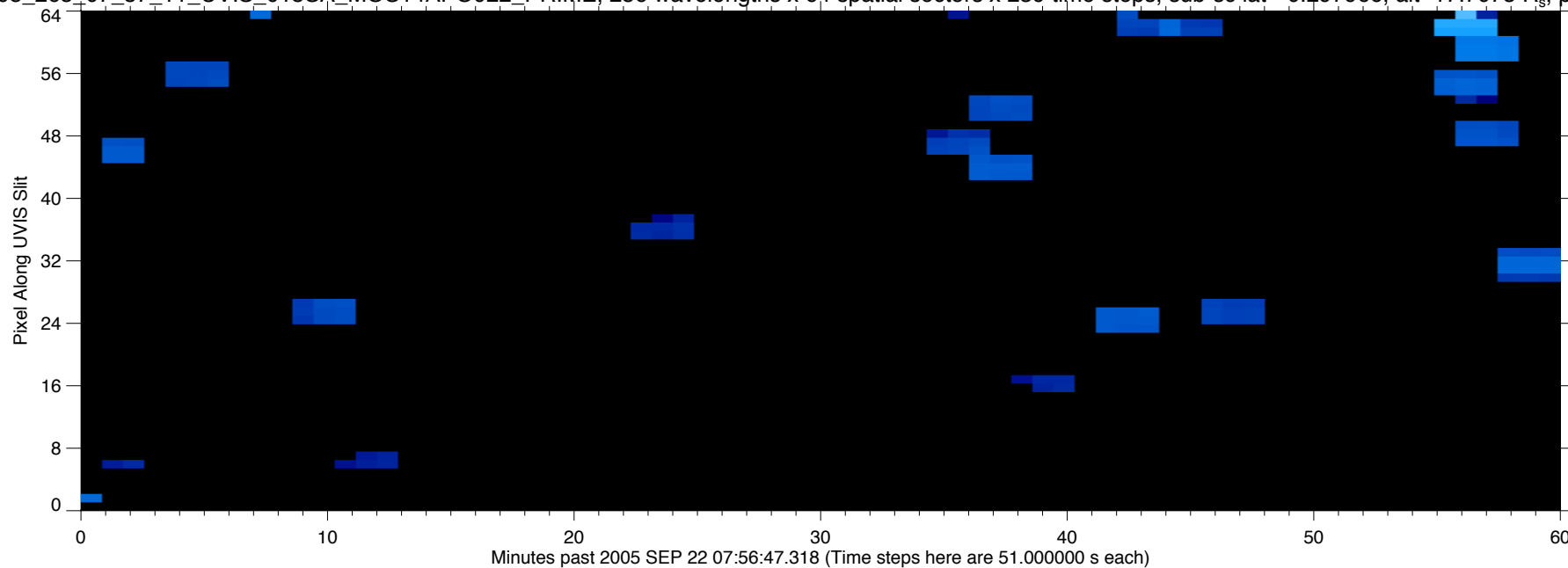
EUV2005\_265\_04\_46\_56\_UVIS\_015SA\_MOS14APO021\_PRIME, 256 wavelengths x 64 spatial sectors x 28 time steps, sub-sc lat=-0.301073, alt=18.6999 R<sub>s</sub>, phase=42.5172



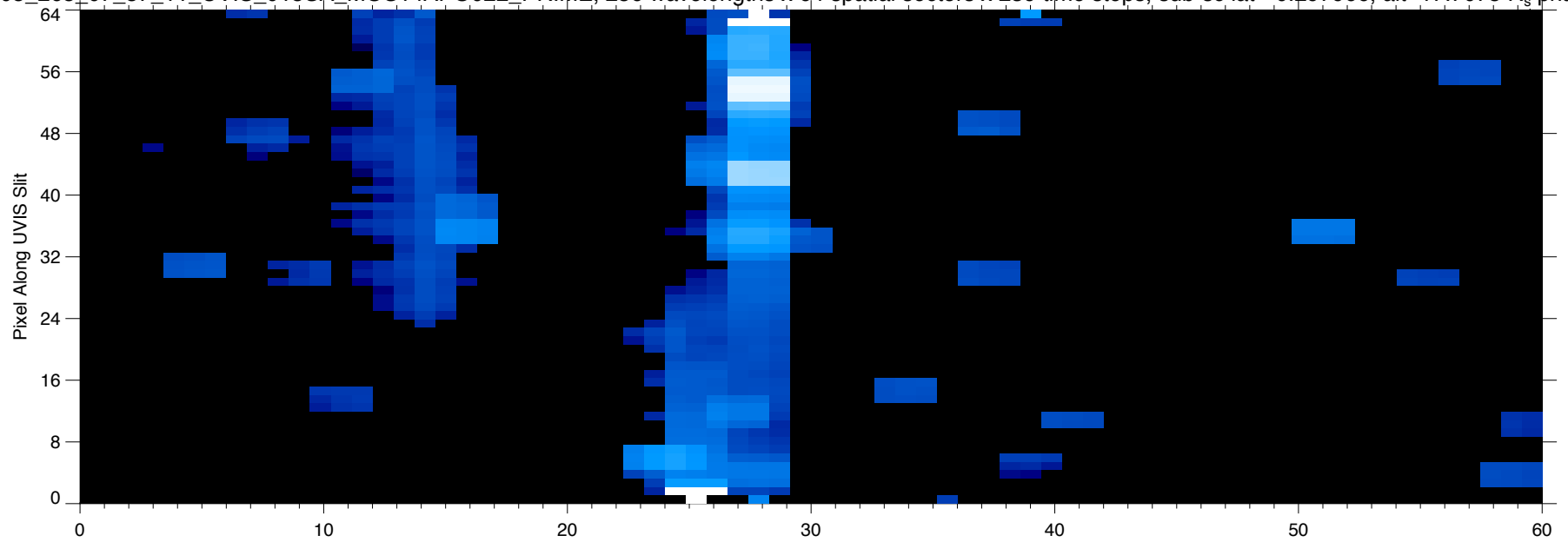
EUV2005\_265\_07\_57\_11\_UVIS\_015SA\_MOS14APO022\_PRIME, 256 wavelengths x 64 spatial sectors x 239 time steps, sub-sc lat=-0.297966, alt=17.7075 R<sub>s</sub>, phase=41.0301



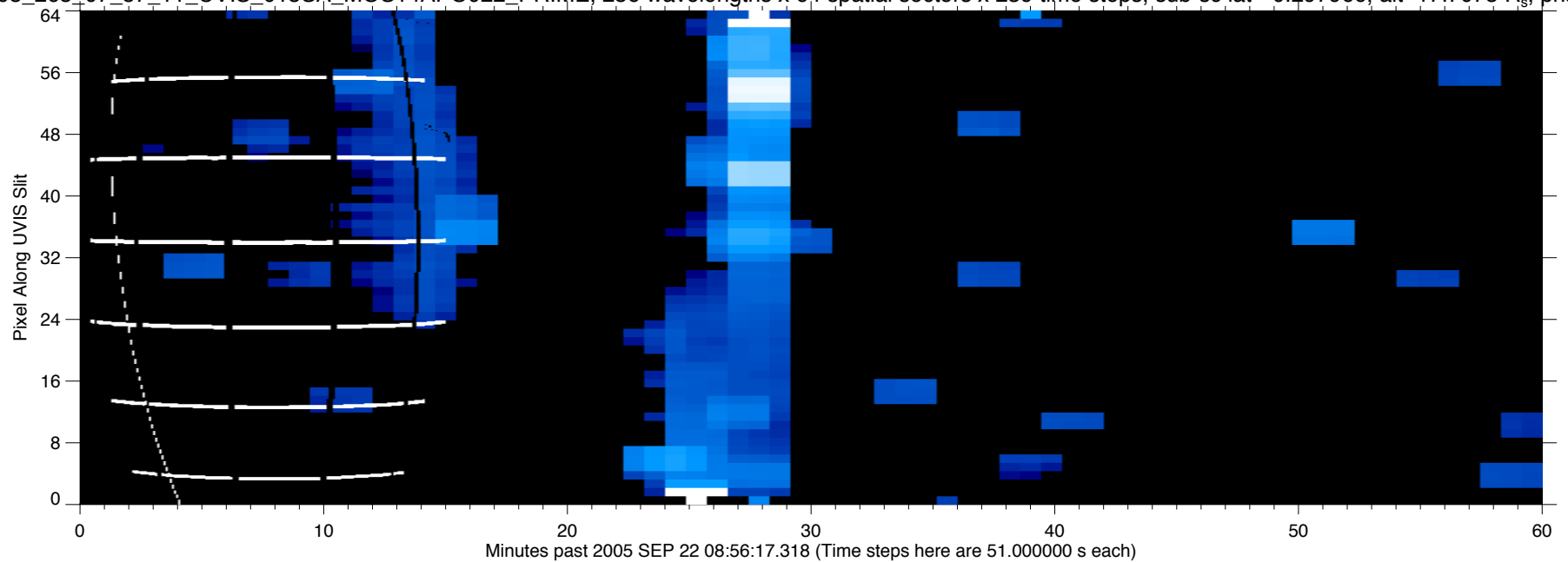
EUV2005\_265\_07\_57\_11\_UVIS\_015SA\_MOS14APO022\_PRIME, 256 wavelengths x 64 spatial sectors x 239 time steps, sub-sc lat=-0.297966, alt=17.7075 R<sub>s</sub>, phase=41.0301



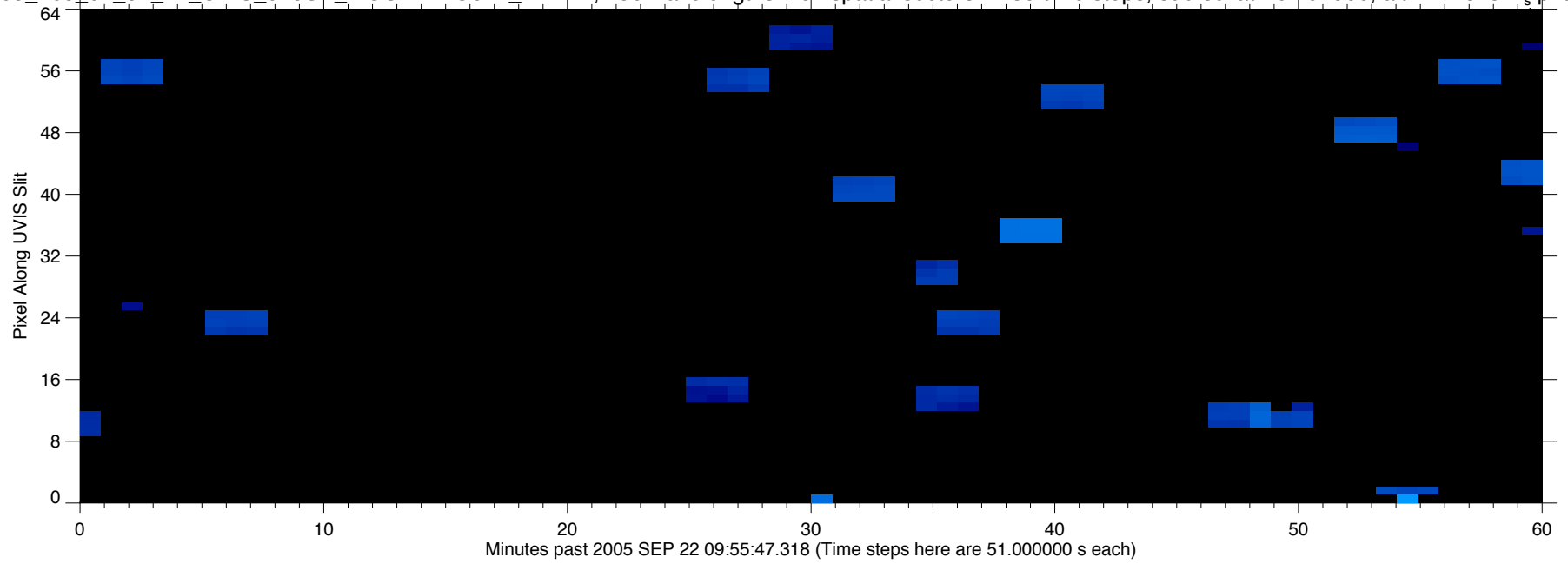
EUV2005\_265\_07\_57\_11\_UVIS\_015SA\_MOS14APO022\_PRIME, 256 wavelengths x 64 spatial sectors x 239 time steps, sub-sc lat=-0.297966, alt=17.7075 R<sub>s</sub>, phase=41.0301



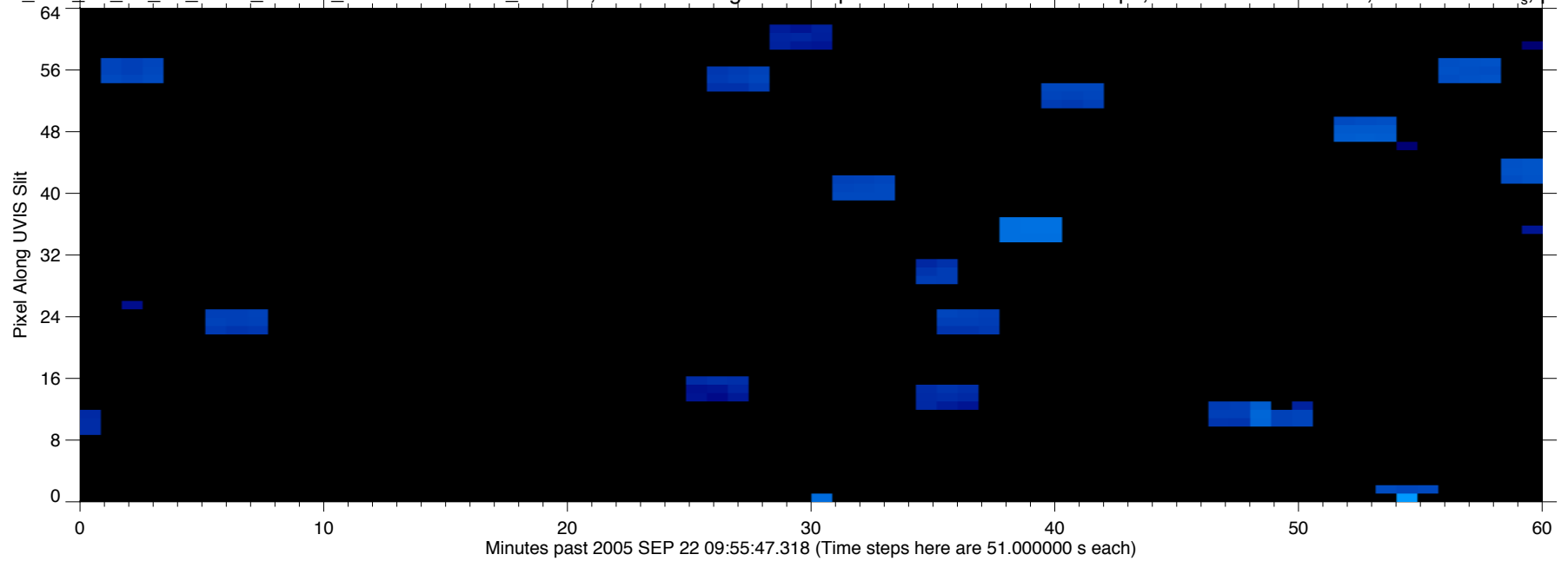
EUV2005\_265\_07\_57\_11\_UVIS\_015SA\_MOS14APO022\_PRIME, 256 wavelengths x 64 spatial sectors x 239 time steps, sub-sc lat=-0.297966, alt=17.7075 R<sub>s</sub>, phase=41.0301



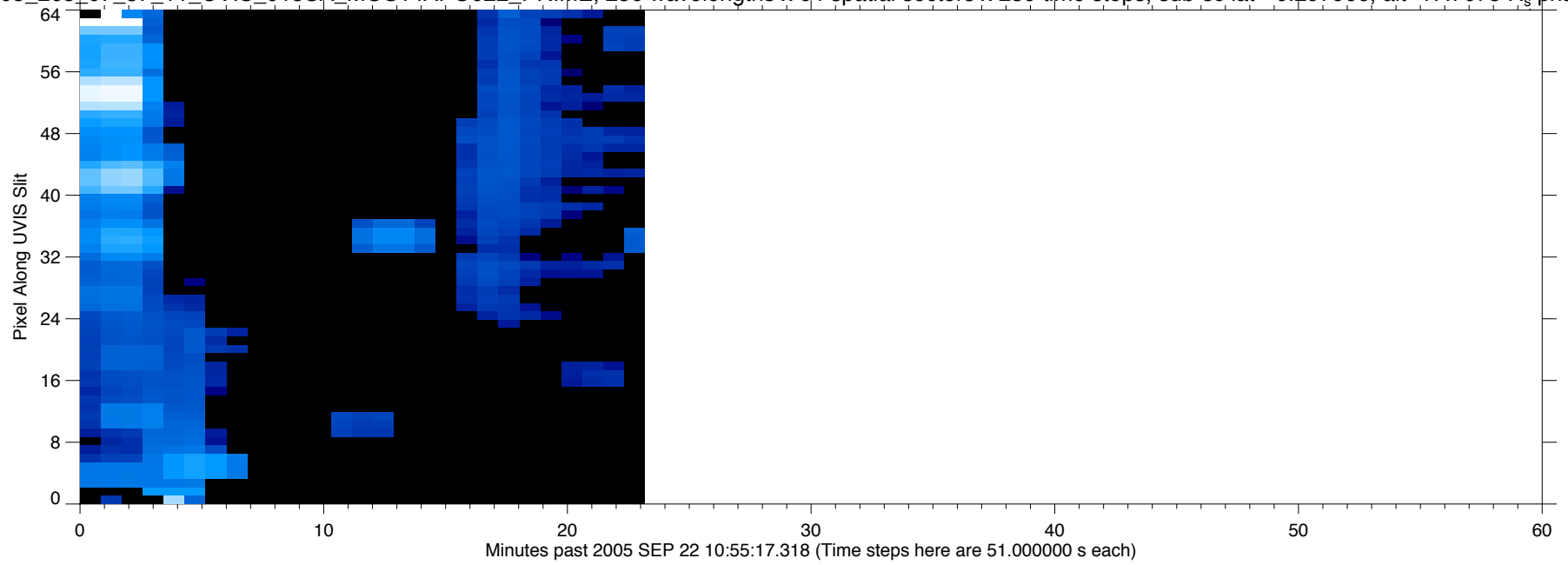
EUV2005\_265\_07\_57\_11\_UVIS\_015SA\_MOS14APO022\_PRIME, 256 wavelengths x 64 spatial sectors x 239 time steps, sub-sc lat=-0.297966, alt=17.7075 R<sub>s</sub> phase=41.0301



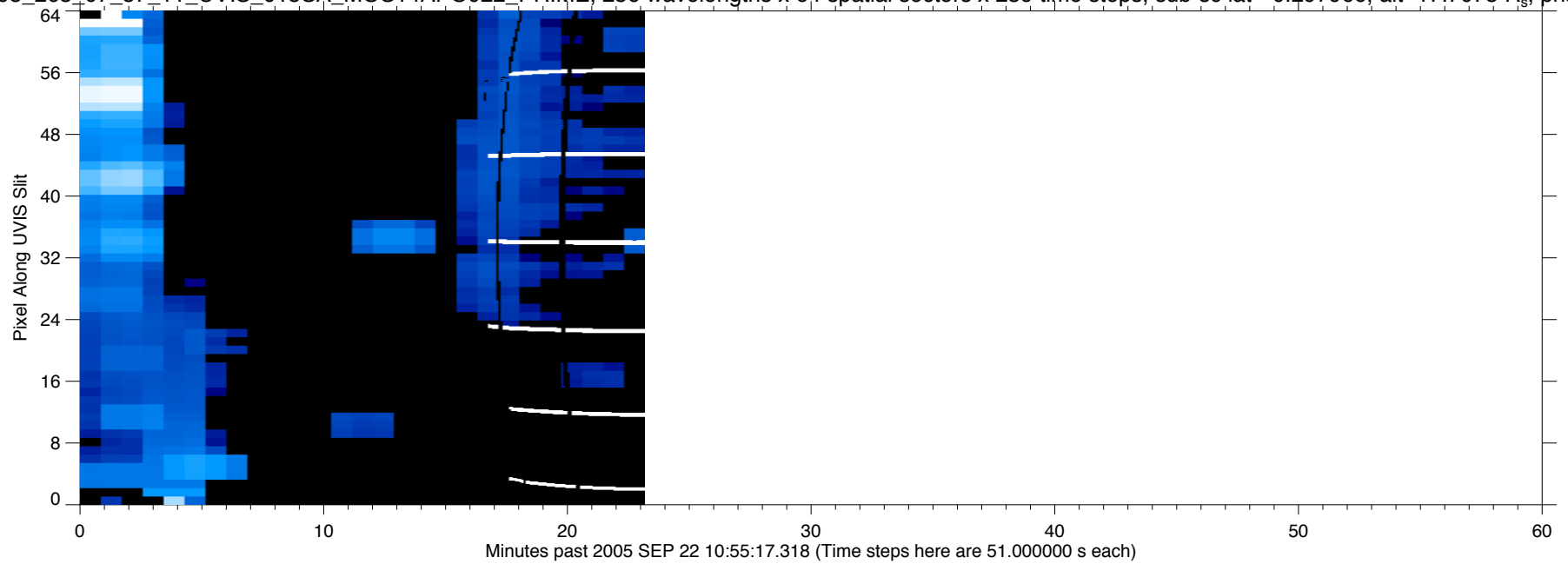
EUV2005\_265\_07\_57\_11\_UVIS\_015SA\_MOS14APO022\_PRIME, 256 wavelengths x 64 spatial sectors x 239 time steps, sub-sc lat=-0.297966, alt=17.7075 R<sub>s</sub> phase=41.0301



EUV2005\_265\_07\_57\_11\_UVIS\_015SA\_MOS14APO022\_PRIME, 256 wavelengths x 64 spatial sectors x 239 time steps, sub-sc lat=-0.297966, alt=17.7075 R<sub>s</sub> phase=41.0301

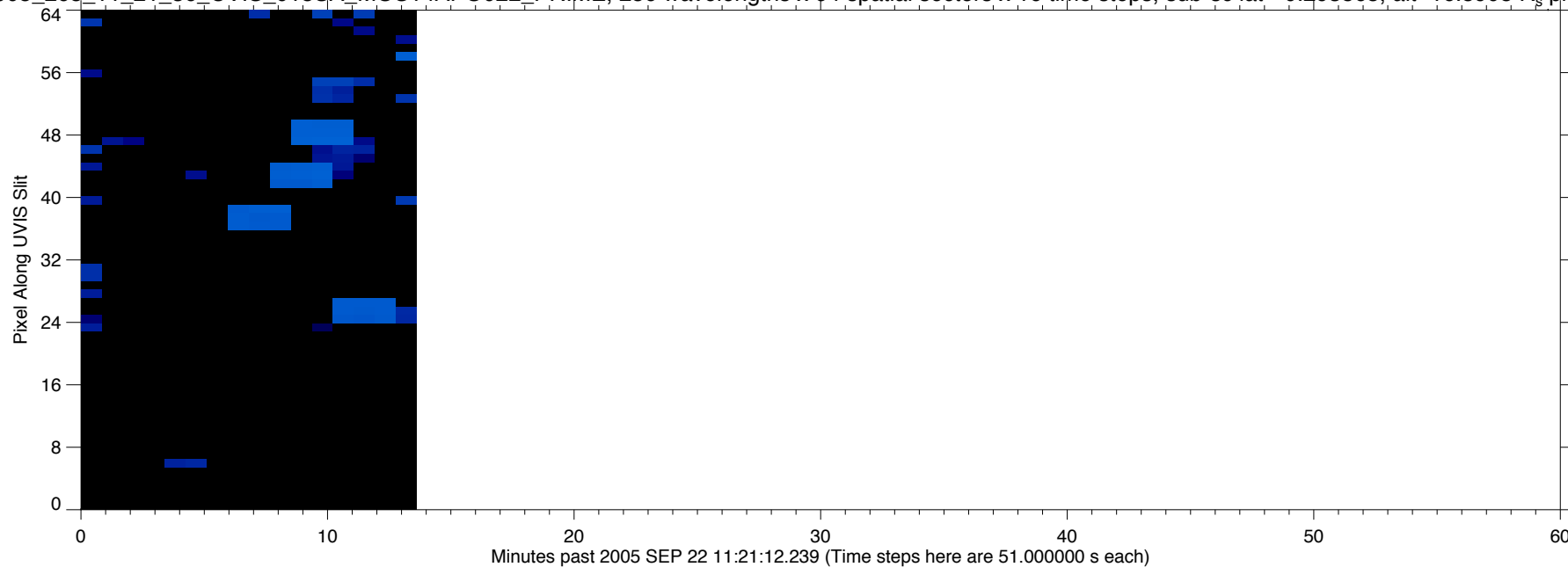


EUV2005\_265\_07\_57\_11\_UVIS\_015SA\_MOS14APO022\_PRIME, 256 wavelengths x 64 spatial sectors x 239 time steps, sub-sc lat=-0.297966, alt=17.7075 R<sub>s</sub> phase=41.0301

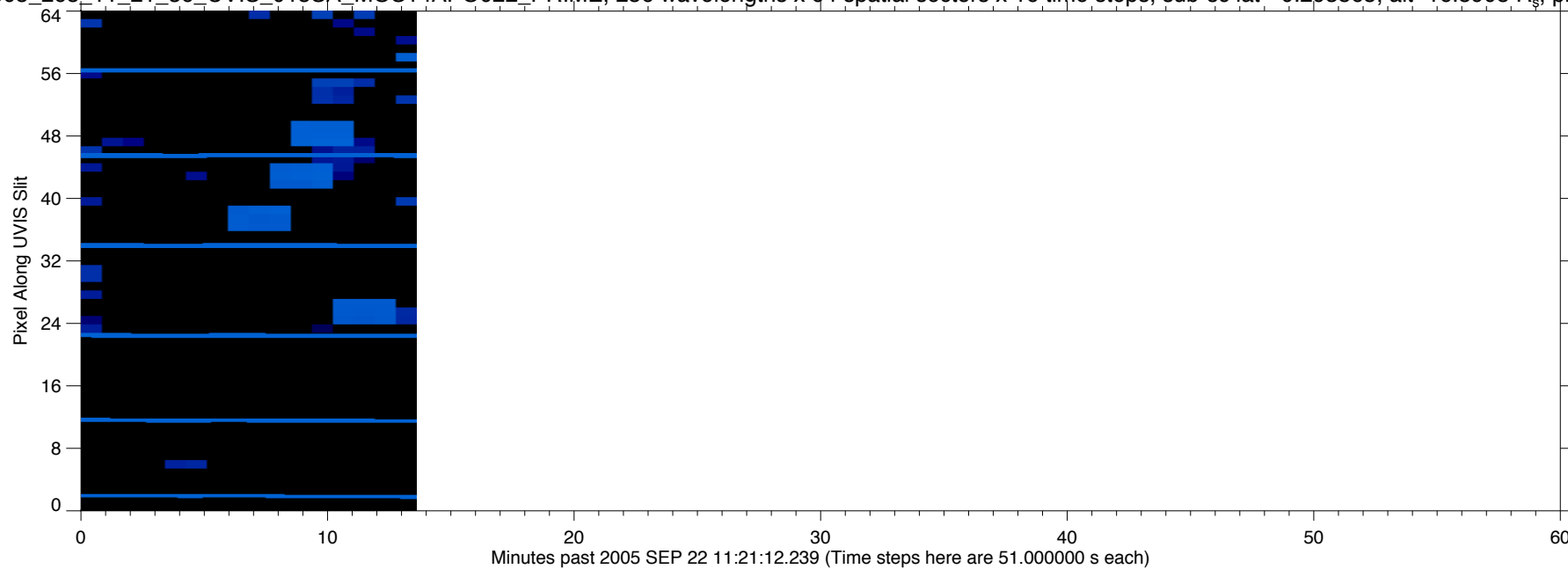




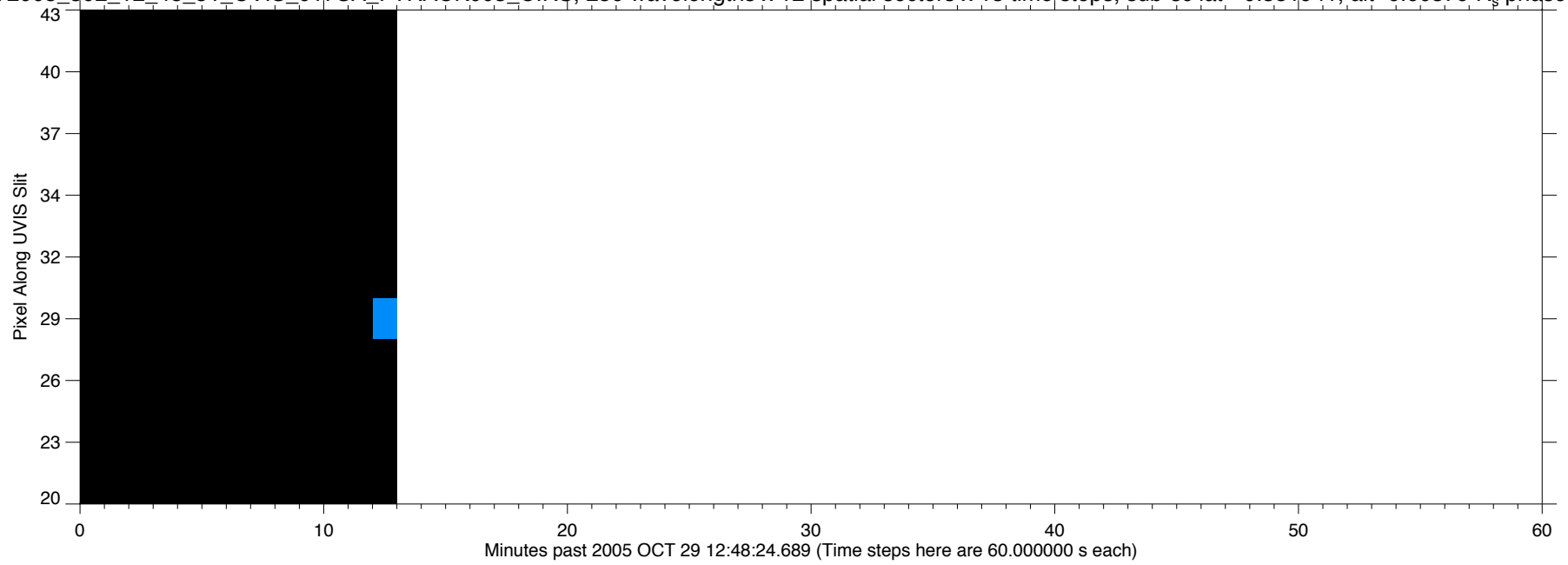
EUV2005\_265\_11\_21\_36\_UVIS\_015SA\_MOS14APO022\_PRIME, 256 wavelengths x 64 spatial sectors x 16 time steps, sub-sc lat=-0.293865, alt=16.5908 R<sub>s</sub>, phase=39.2628



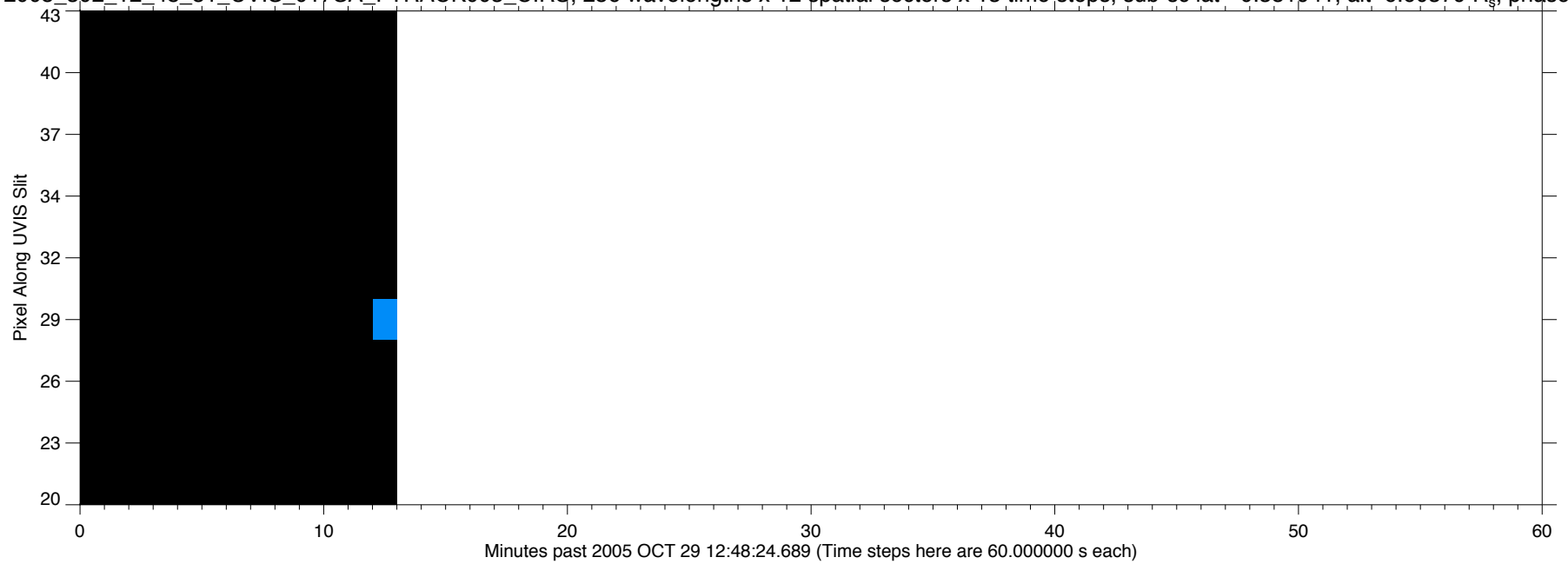
EUV2005\_265\_11\_21\_36\_UVIS\_015SA\_MOS14APO022\_PRIME, 256 wavelengths x 64 spatial sectors x 16 time steps, sub-sc lat=-0.293865, alt=16.5908 R<sub>s</sub>, phase=39.2628



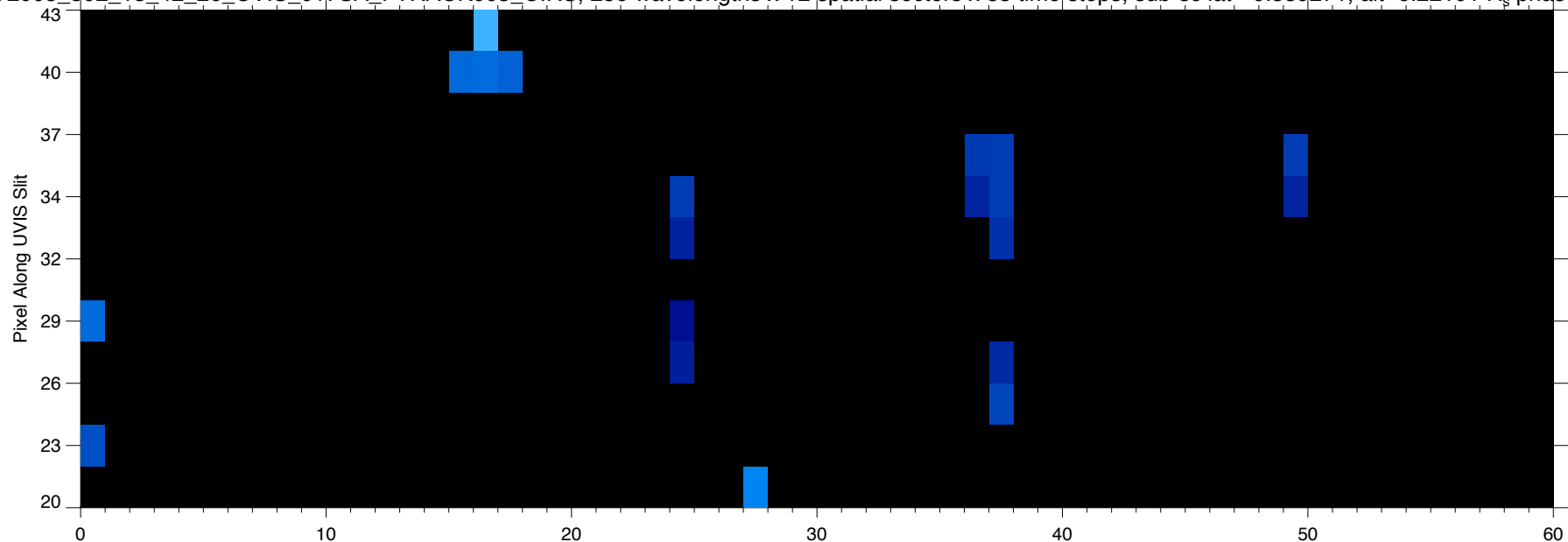
EUV2005\_302\_12\_48\_51\_UVIS\_017SA\_FTRACK003\_CIRS, 256 wavelengths x 12 spatial sectors x 13 time steps, sub-sc lat=-0.351941, alt=6.60379 R<sub>s</sub>, phase=21.9629



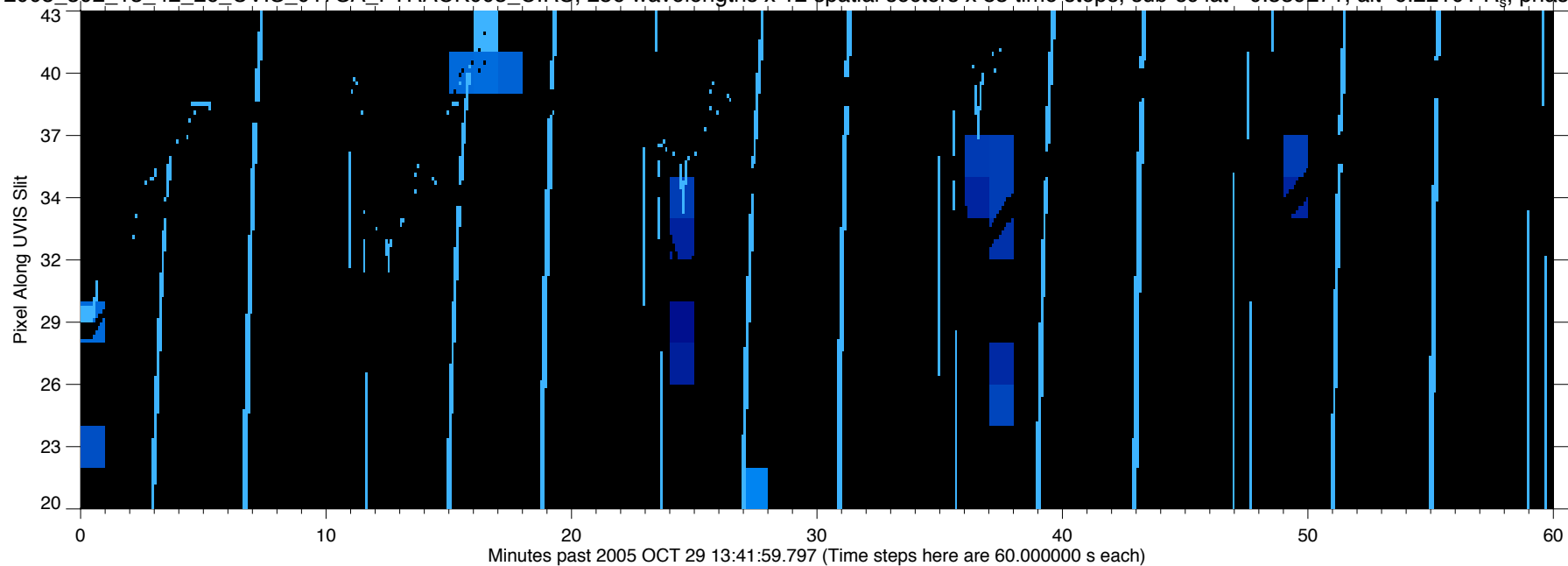
EUV2005\_302\_12\_48\_51\_UVIS\_017SA\_FTRACK003\_CIRS, 256 wavelengths x 12 spatial sectors x 13 time steps, sub-sc lat=-0.351941, alt=6.60379 R<sub>s</sub>, phase=21.9629



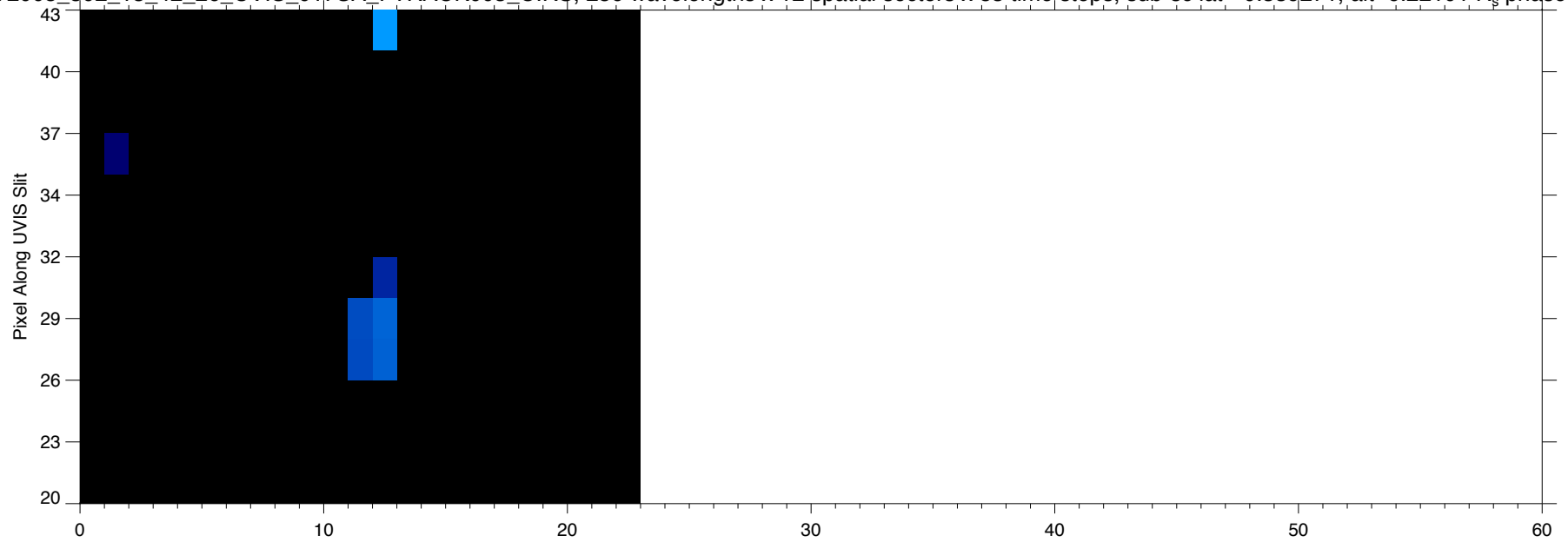
EUV2005\_302\_13\_42\_26\_UVIS\_017SA\_FTRACK003\_CIRS, 256 wavelengths x 12 spatial sectors x 83 time steps, sub-sc lat=-0.339271, alt=6.22101 R<sub>s</sub>, phase=24.0427



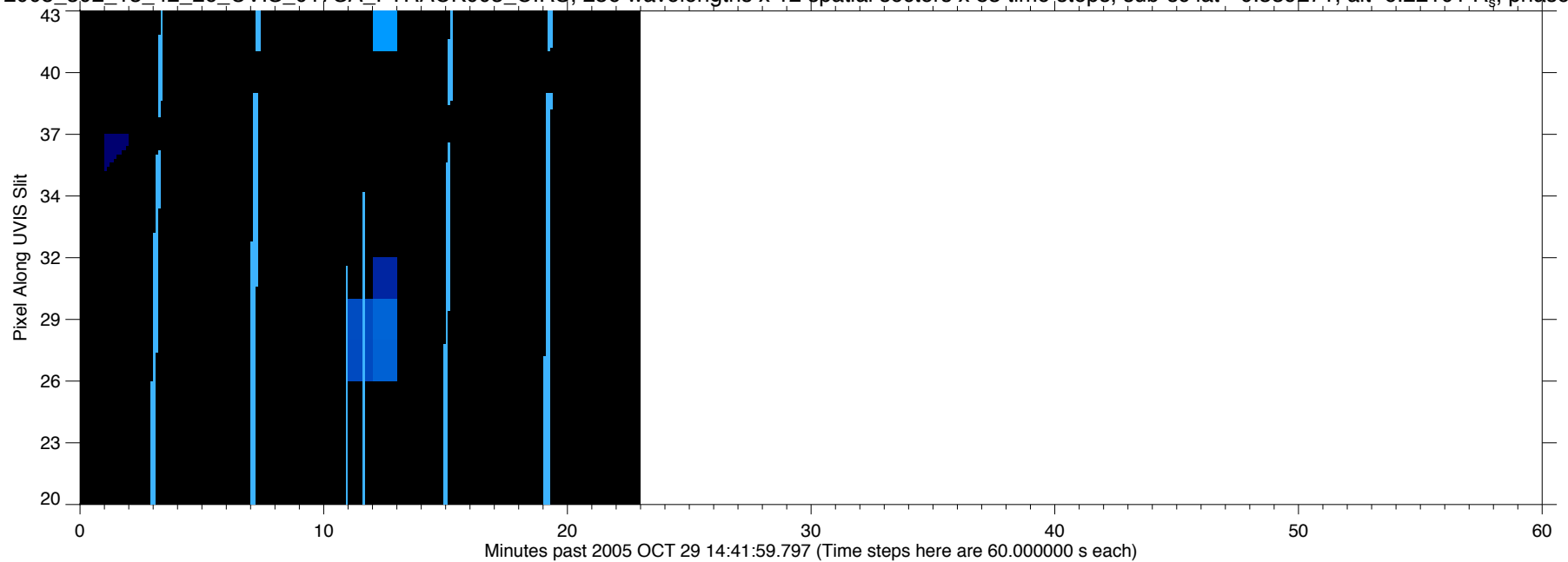
EUV2005\_302\_13\_42\_26\_UVIS\_017SA\_FTRACK003\_CIRS, 256 wavelengths x 12 spatial sectors x 83 time steps, sub-sc lat=-0.339271, alt=6.22101 R<sub>s</sub>, phase=24.0427



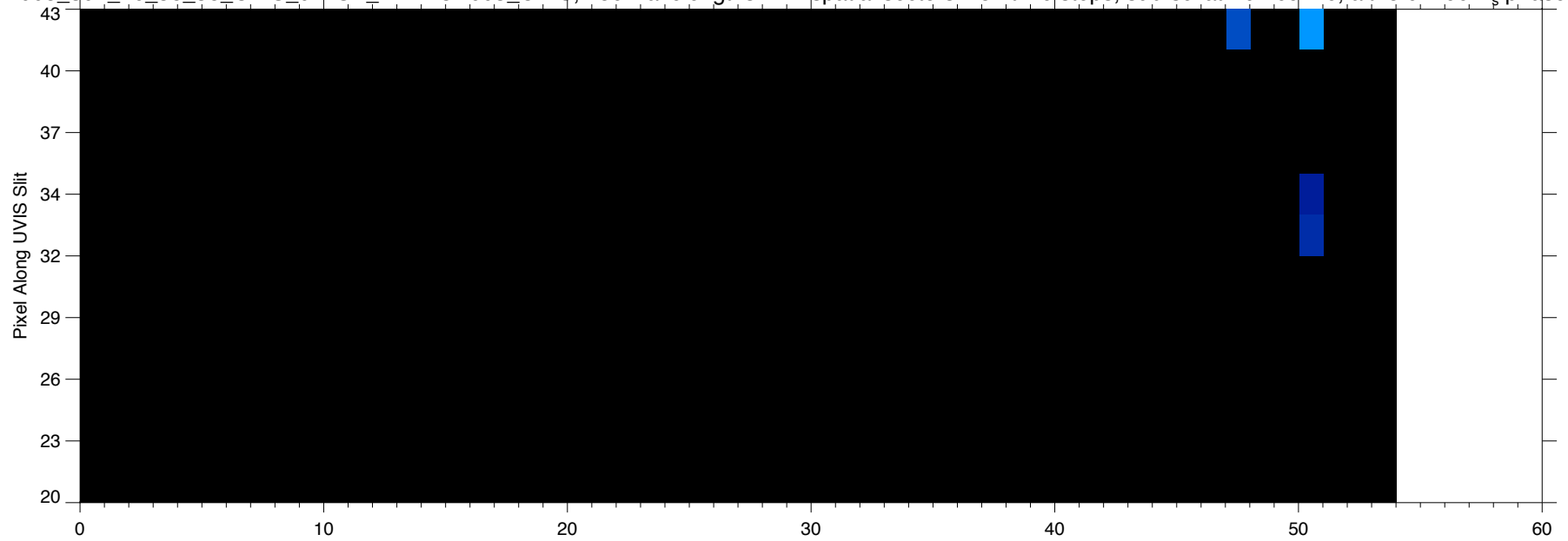
EUV2005\_302\_13\_42\_26\_UVIS\_017SA\_FTRACK003\_CIRS, 256 wavelengths x 12 spatial sectors x 83 time steps, sub-sc lat=-0.339271, alt=6.22101 R<sub>s</sub>, phase=24.0427



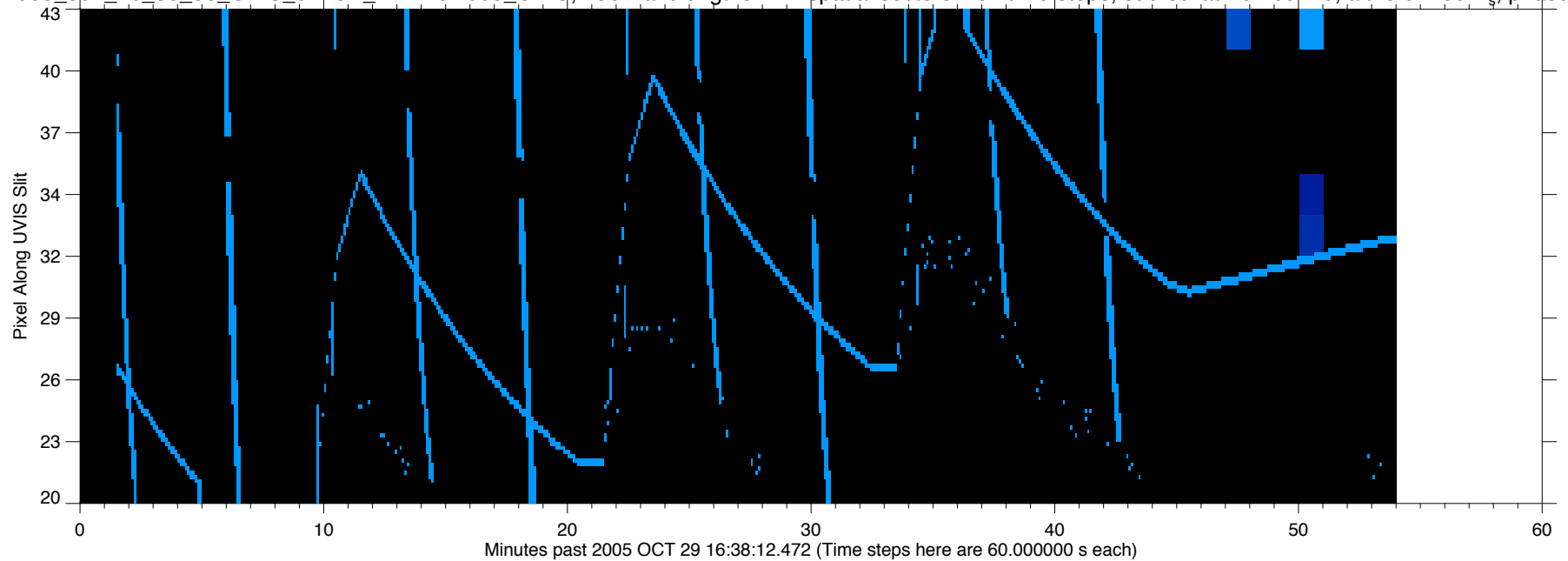
EUV2005\_302\_13\_42\_26\_UVIS\_017SA\_FTRACK003\_CIRS, 256 wavelengths x 12 spatial sectors x 83 time steps, sub-sc lat=-0.339271, alt=6.22101 R<sub>s</sub>, phase=24.0427



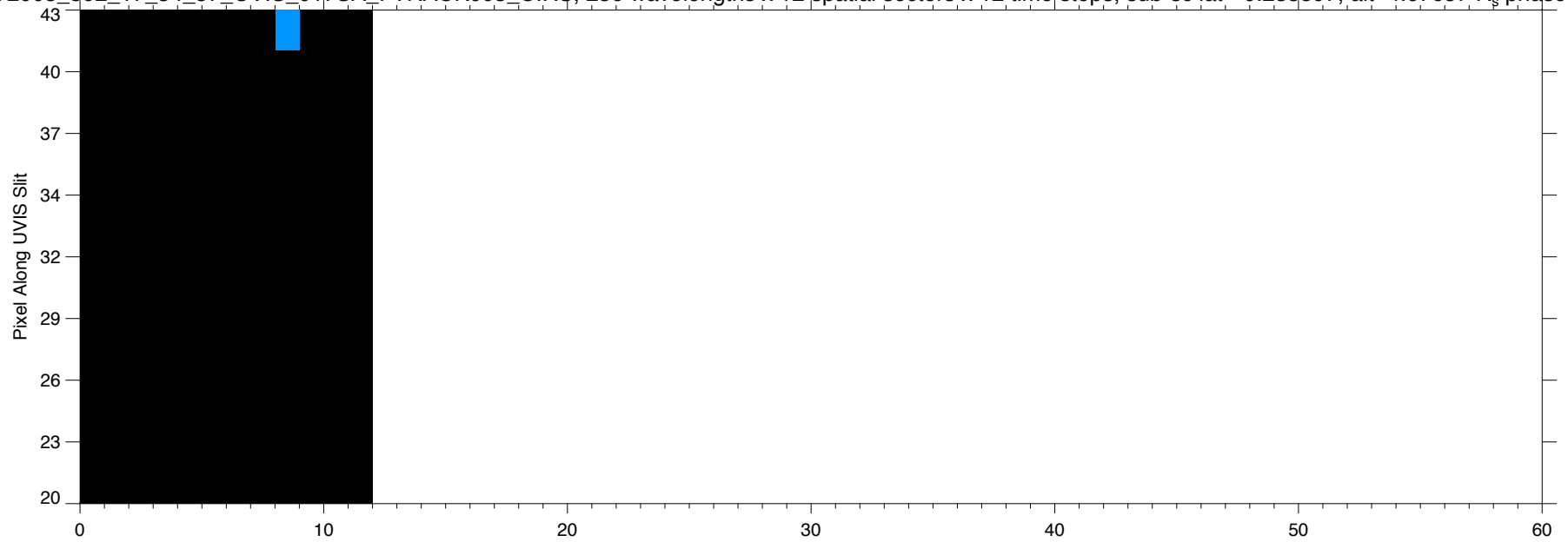
EUV2005\_302\_16\_38\_38\_UVIS\_017SA\_FTRACK003\_CIRS, 256 wavelengths x 12 spatial sectors x 54 time steps, sub-sc lat=-0.269246, alt=5.02266 R<sub>s</sub>, phase=36.2421



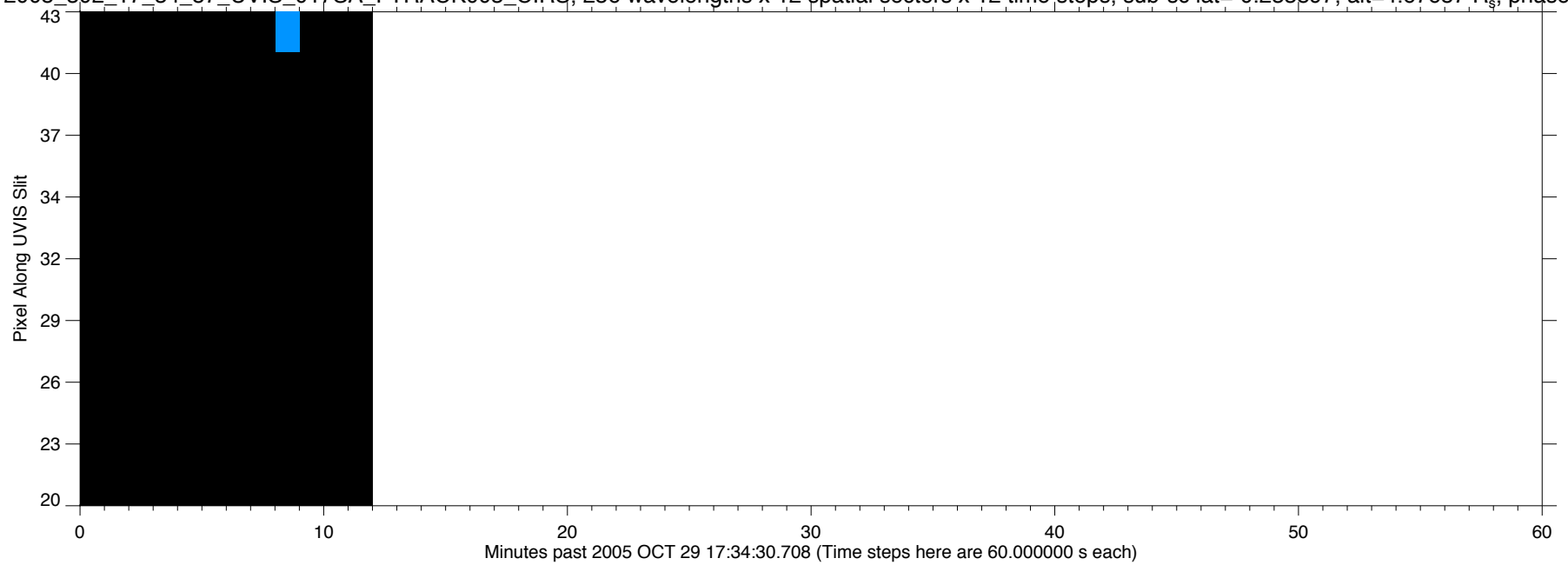
EUV2005\_302\_16\_38\_38\_UVIS\_017SA\_FTRACK003\_CIRS, 256 wavelengths x 12 spatial sectors x 54 time steps, sub-sc lat=-0.269246, alt=5.02266 R<sub>s</sub>, phase=36.2421



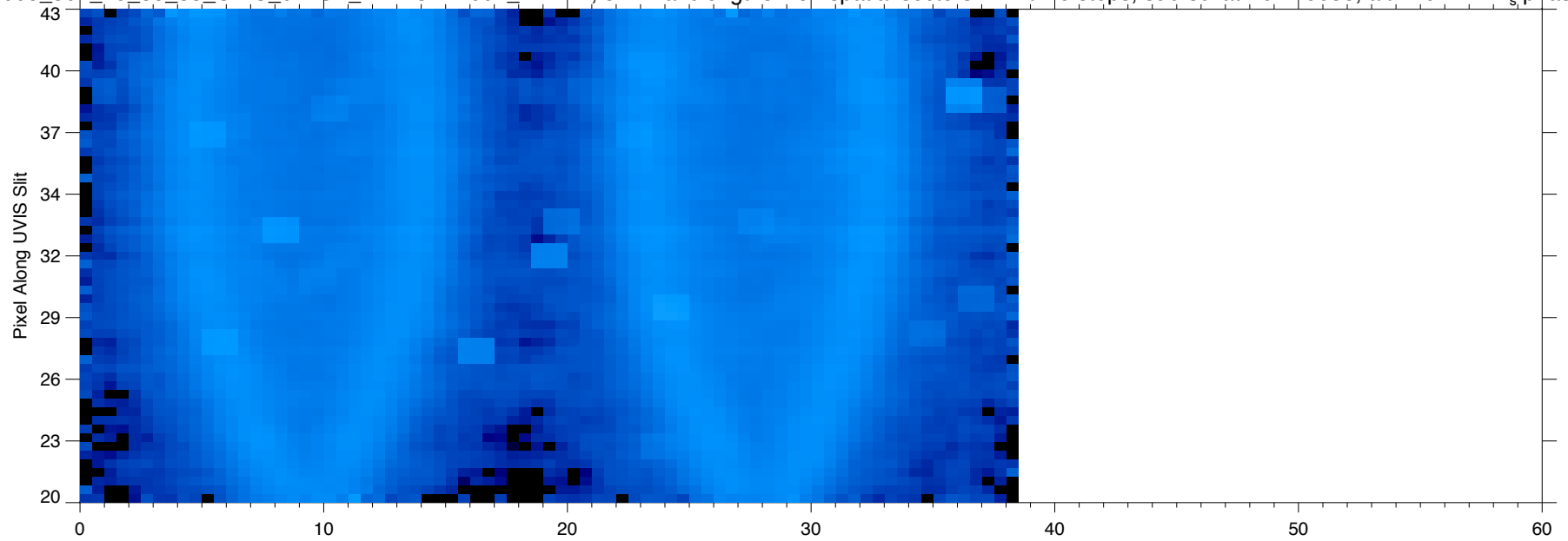
EUV2005\_302\_17\_34\_57\_UVIS\_017SA\_FTRACK003\_CIRS, 256 wavelengths x 12 spatial sectors x 12 time steps, sub-sc lat=-0.233897, alt=4.67657 R<sub>s</sub>, phase=42.0229



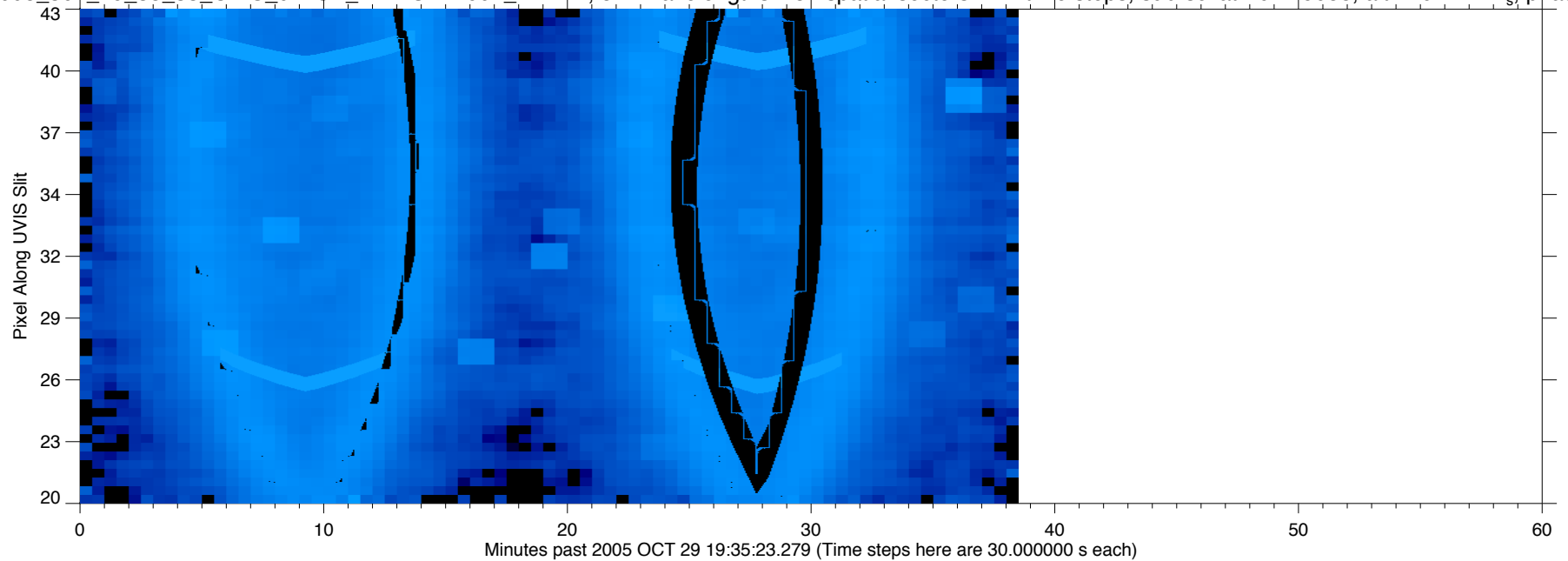
EUV2005\_302\_17\_34\_57\_UVIS\_017SA\_FTRACK003\_CIRS, 256 wavelengths x 12 spatial sectors x 12 time steps, sub-sc lat=-0.233897, alt=4.67657 R<sub>s</sub>, phase=42.0229



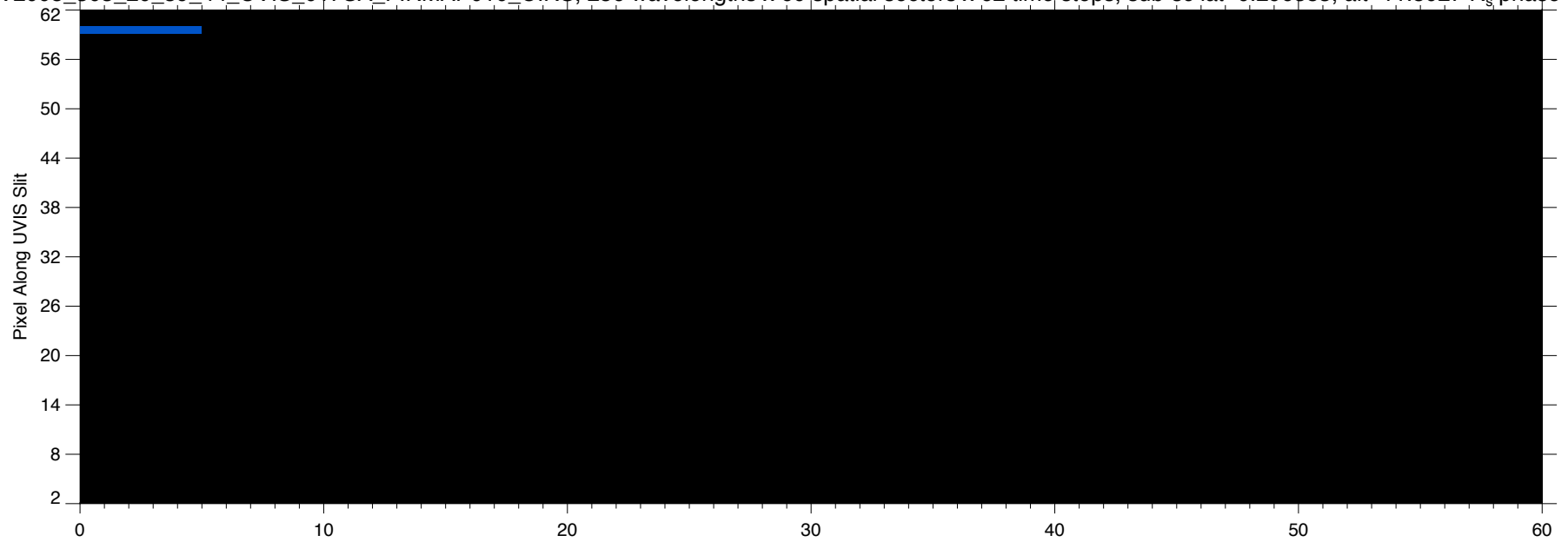
EUV2005\_302\_19\_35\_33\_UVIS\_017SA\_LIMBSKIM001\_PRIME, 512 wavelengths x 57 spatial sectors x 77 time steps, sub-sc lat=-0.129058, alt=4.04727 R<sub>s</sub>, phase=57.7706



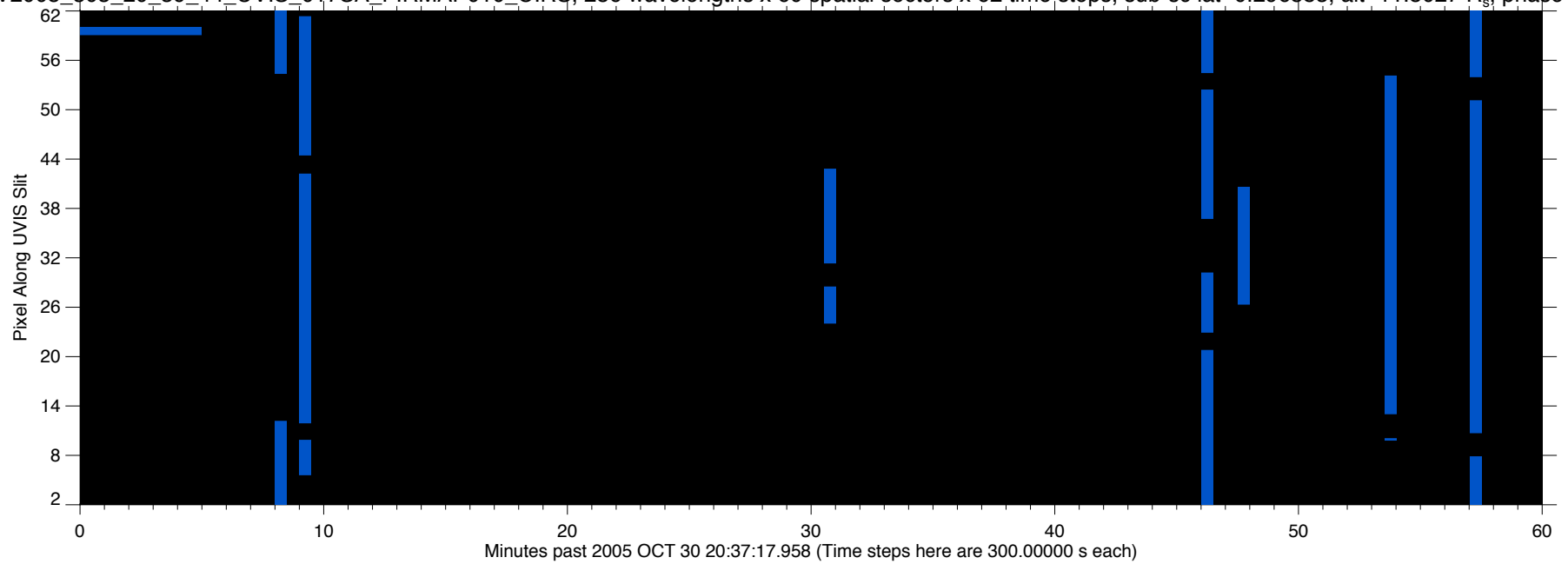
EUV2005\_302\_19\_35\_33\_UVIS\_017SA\_LIMBSKIM001\_PRIME, 512 wavelengths x 57 spatial sectors x 77 time steps, sub-sc lat=-0.129058, alt=4.04727 R<sub>s</sub>, phase=57.7706



EUV2005\_303\_20\_39\_44\_UVIS\_017SA\_FIRMAP010\_CIRS, 256 wavelengths x 60 spatial sectors x 62 time steps, sub-sc lat=0.296583, alt=11.5027 R<sub>s</sub>, phase=148.746

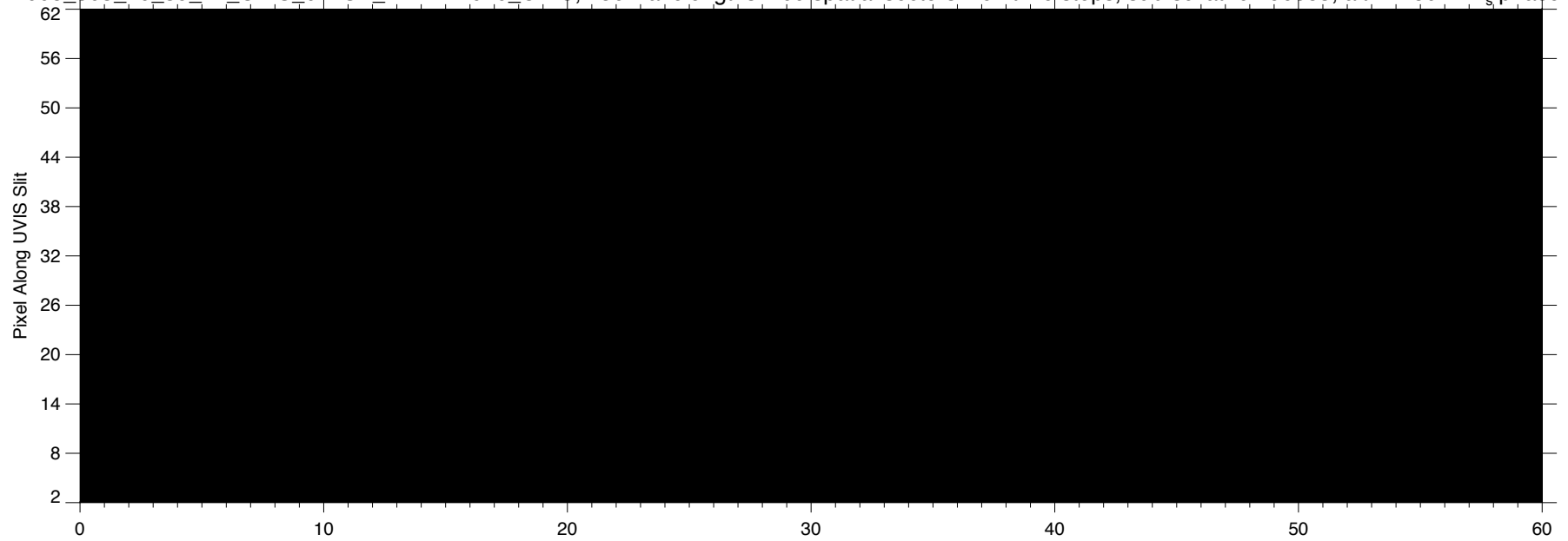


EUV2005\_303\_20\_39\_44\_UVIS\_017SA\_FIRMAP010\_CIRS, 256 wavelengths x 60 spatial sectors x 62 time steps, sub-sc lat=0.296583, alt=11.5027 R<sub>s</sub>, phase=148.746

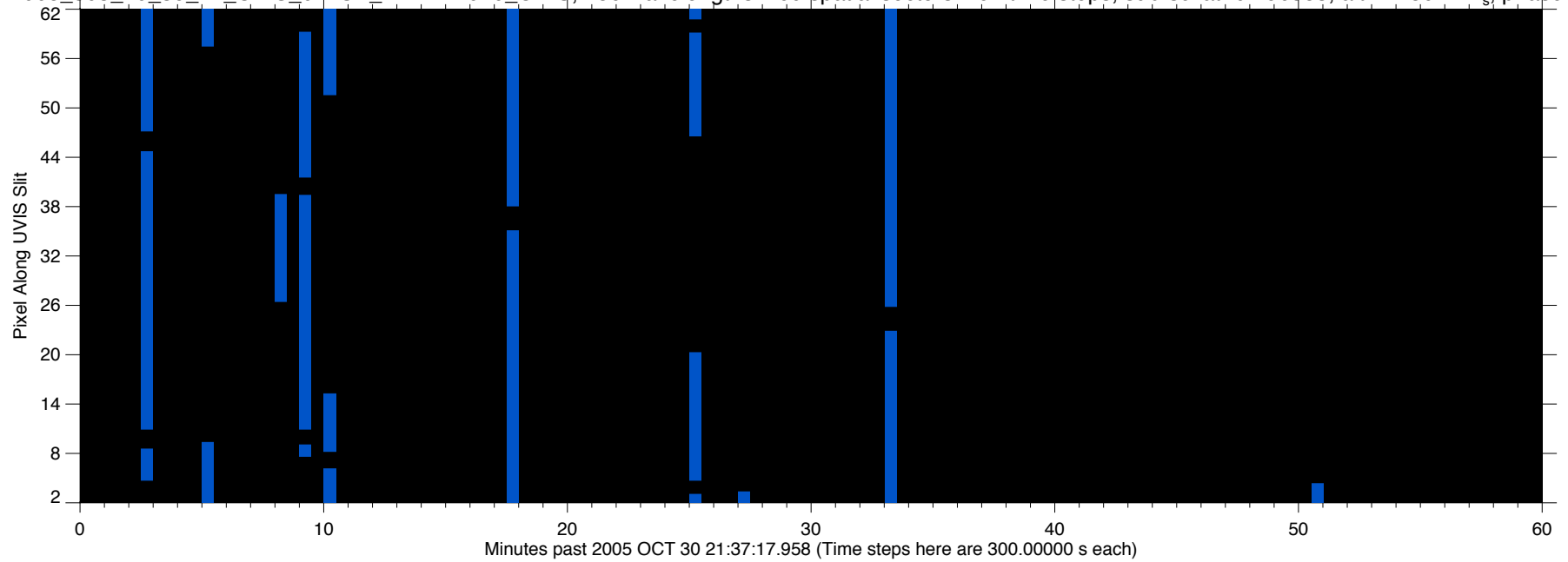




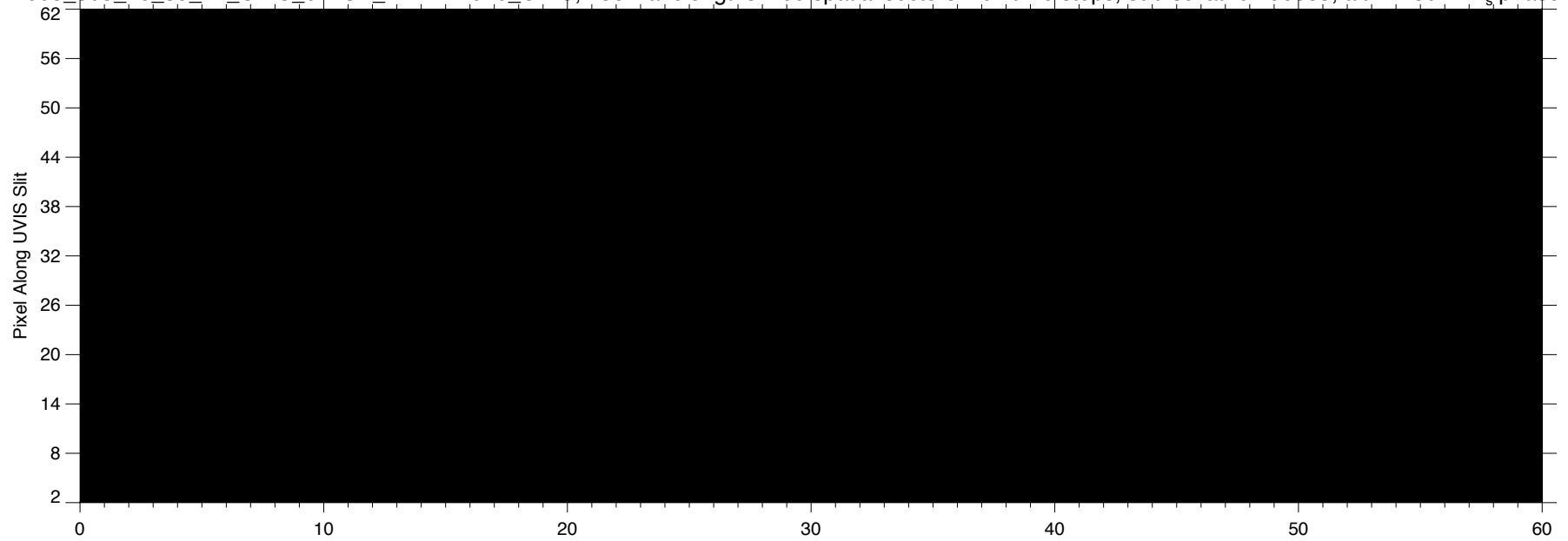
EUV2005\_303\_20\_39\_44\_UVIS\_017SA\_FIRMAP010\_CIRS, 256 wavelengths x 60 spatial sectors x 62 time steps, sub-sc lat=0.296583, alt=11.5027 R<sub>s</sub>, phase=148.746



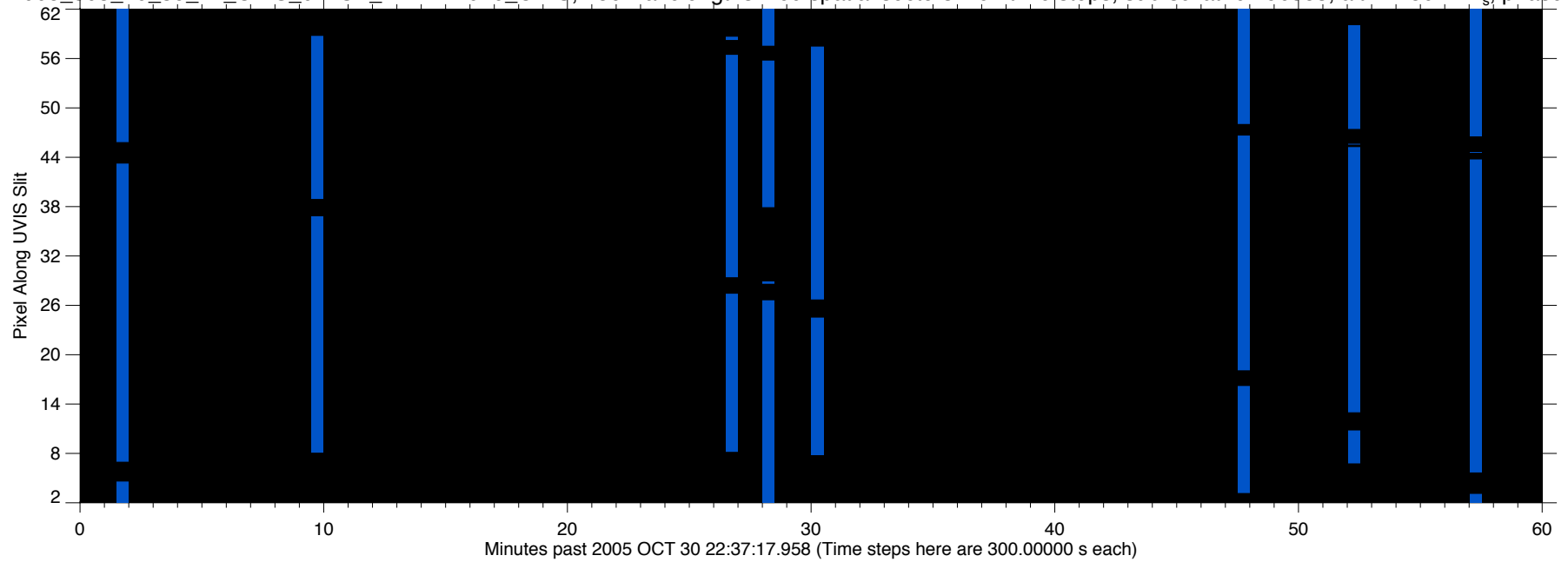
EUV2005\_303\_20\_39\_44\_UVIS\_017SA\_FIRMAP010\_CIRS, 256 wavelengths x 60 spatial sectors x 62 time steps, sub-sc lat=0.296583, alt=11.5027 R<sub>s</sub>, phase=148.746



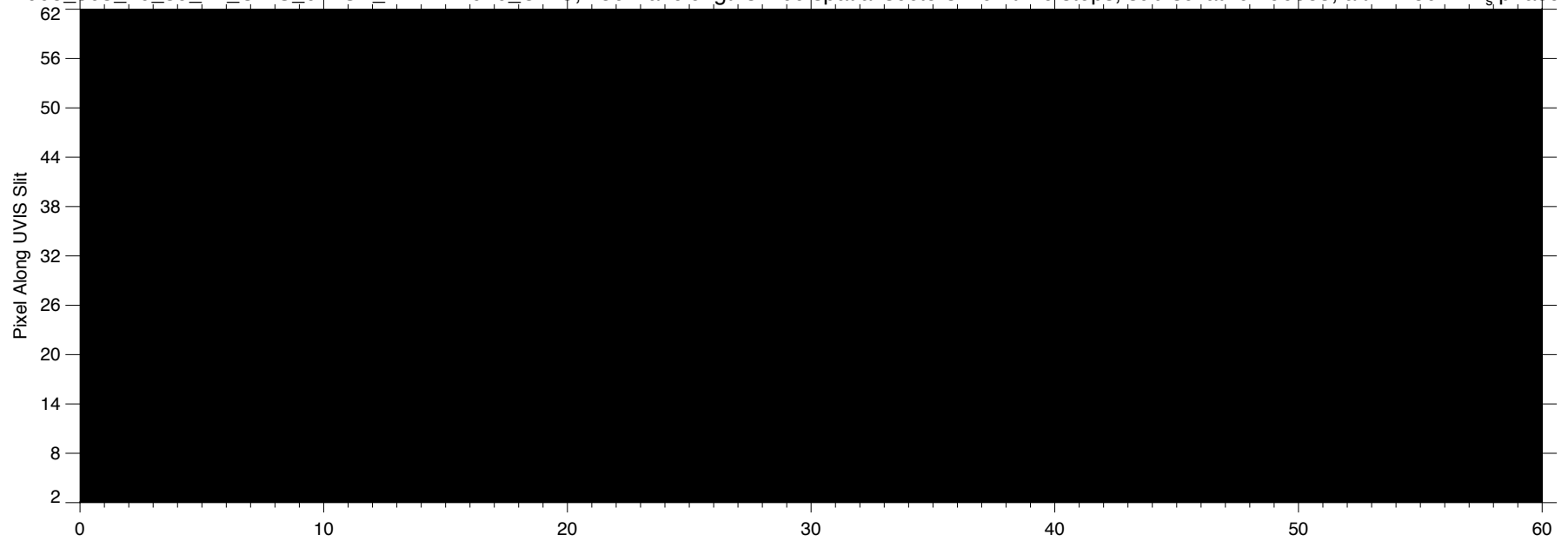
EUV2005\_303\_20\_39\_44\_UVIS\_017SA\_FIRMAP010\_CIRS, 256 wavelengths x 60 spatial sectors x 62 time steps, sub-sc lat=0.296583, alt=11.5027 R<sub>s</sub>, phase=148.746



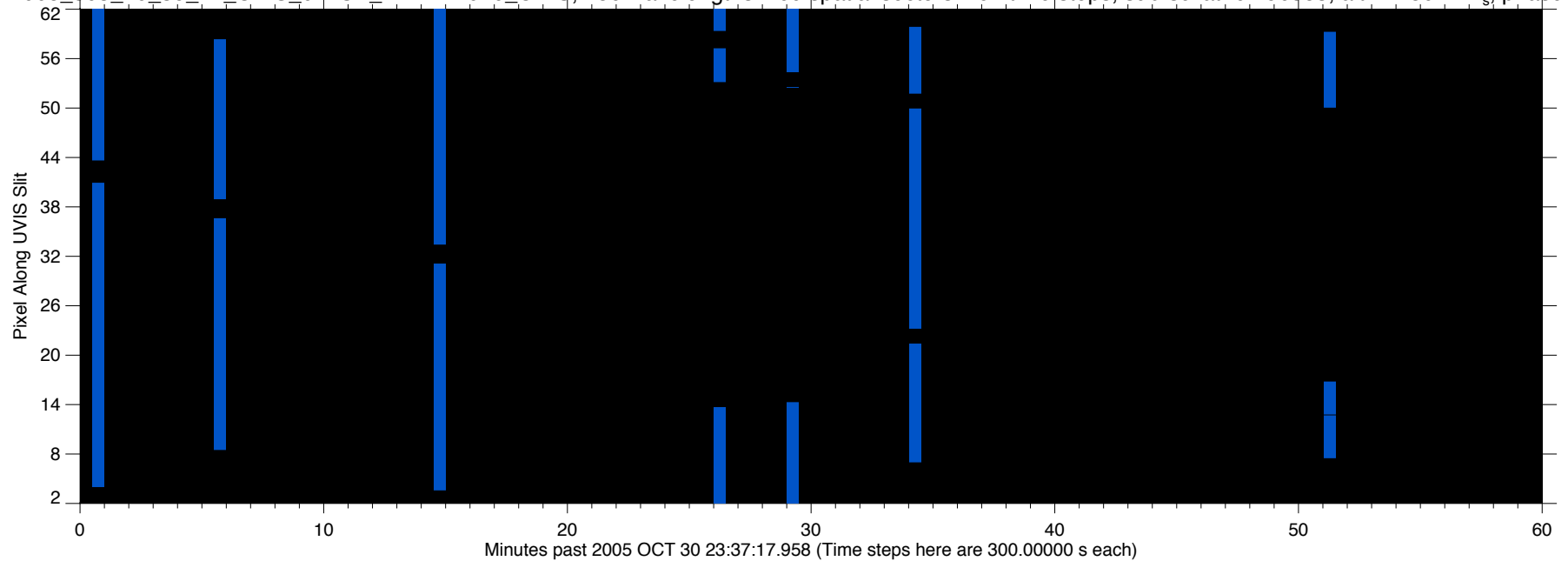
EUV2005\_303\_20\_39\_44\_UVIS\_017SA\_FIRMAP010\_CIRS, 256 wavelengths x 60 spatial sectors x 62 time steps, sub-sc lat=0.296583, alt=11.5027 R<sub>s</sub>, phase=148.746



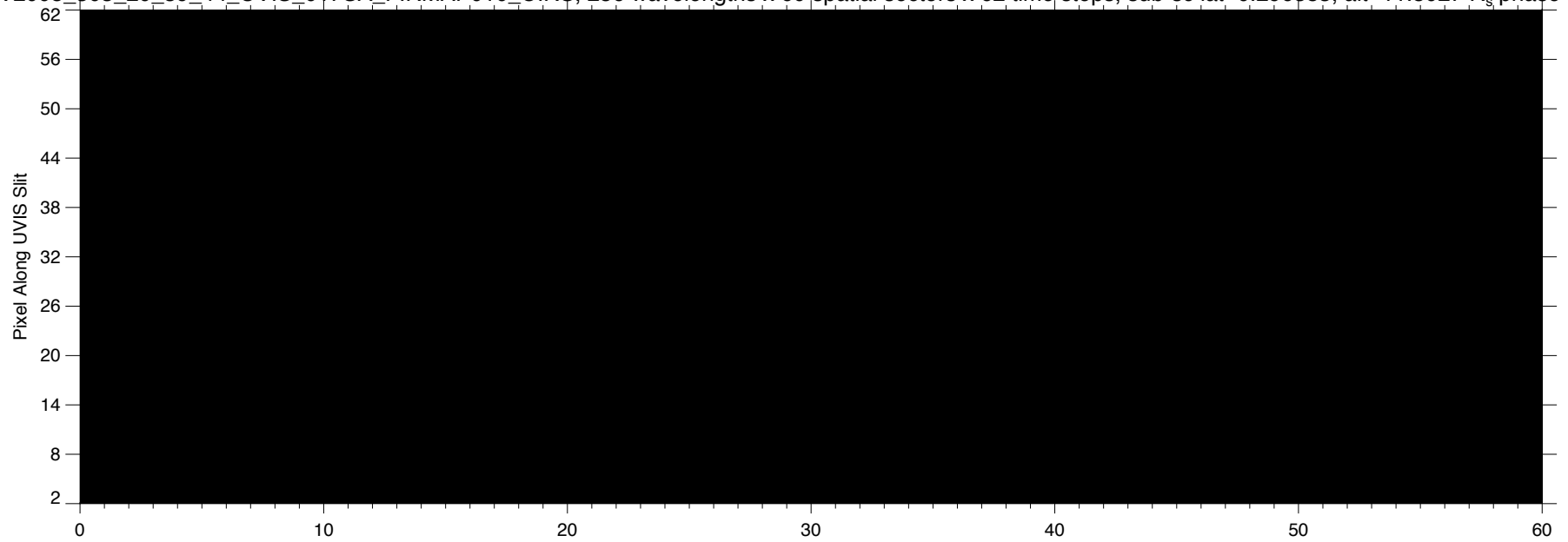
EUV2005\_303\_20\_39\_44\_UVIS\_017SA\_FIRMAP010\_CIRS, 256 wavelengths x 60 spatial sectors x 62 time steps, sub-sc lat=0.296583, alt=11.5027 R<sub>s</sub>, phase=148.746



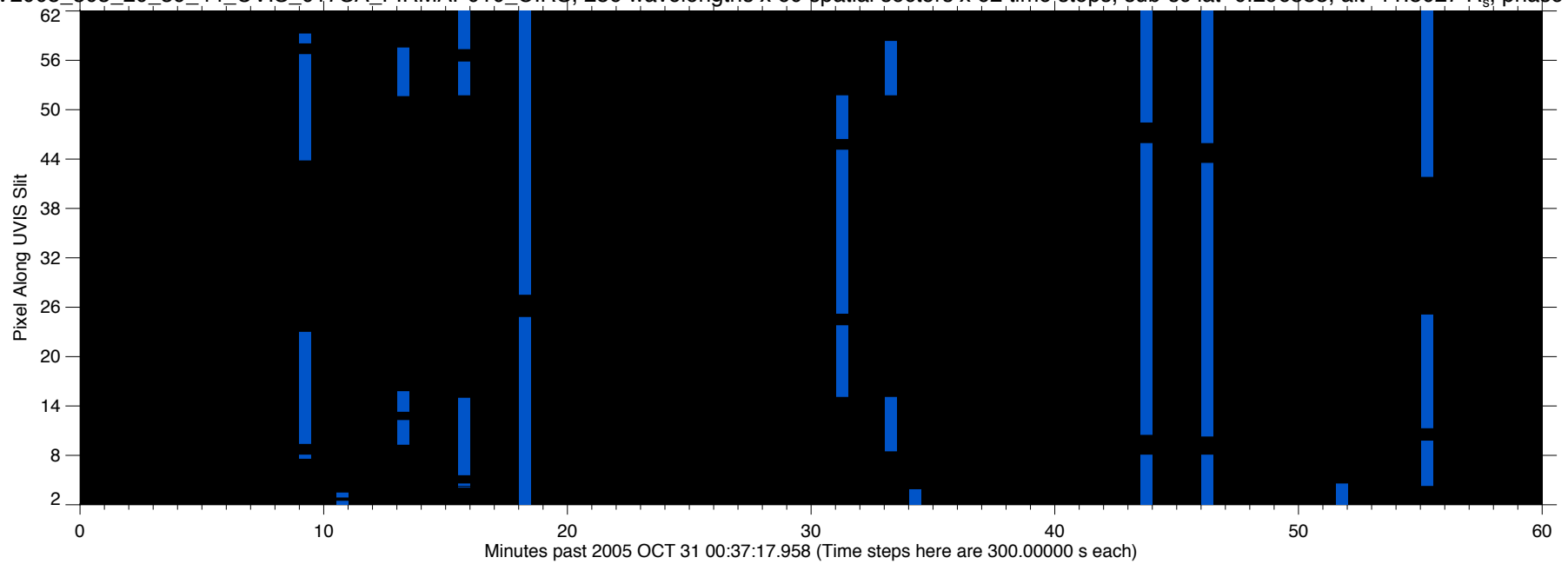
EUV2005\_303\_20\_39\_44\_UVIS\_017SA\_FIRMAP010\_CIRS, 256 wavelengths x 60 spatial sectors x 62 time steps, sub-sc lat=0.296583, alt=11.5027 R<sub>s</sub>, phase=148.746



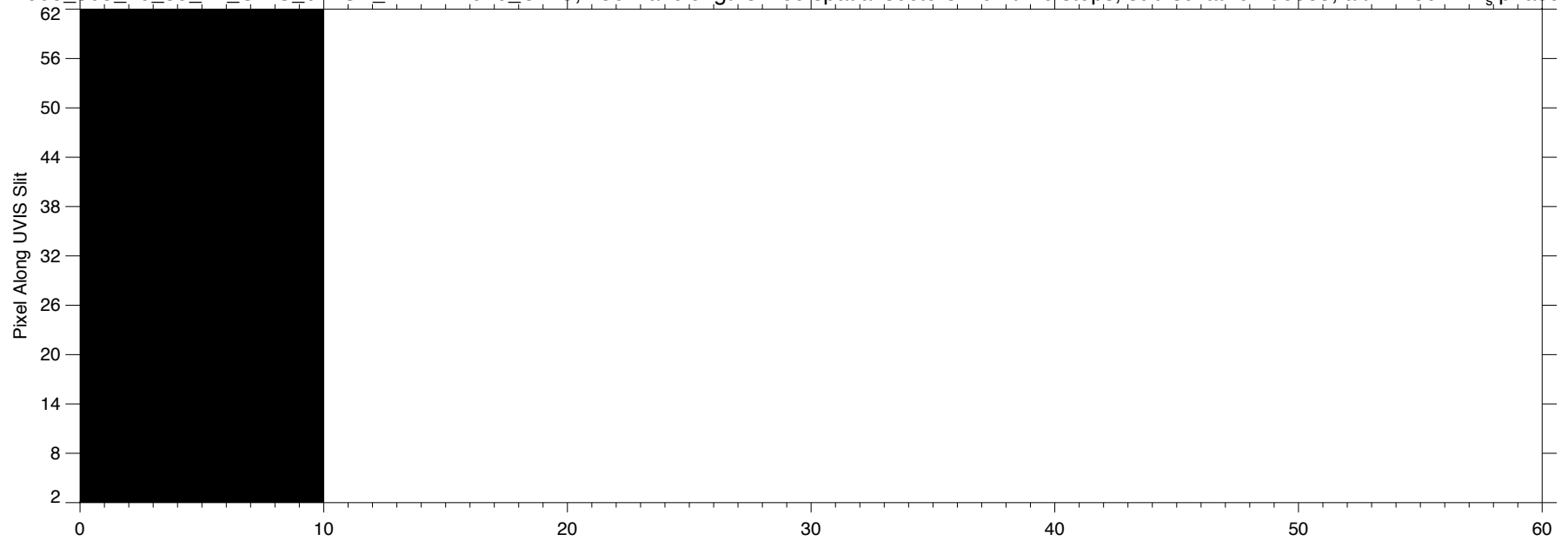
EUV2005\_303\_20\_39\_44\_UVIS\_017SA\_FIRMAP010\_CIRS, 256 wavelengths x 60 spatial sectors x 62 time steps, sub-sc lat=0.296583, alt=11.5027 R<sub>s</sub>, phase=148.746



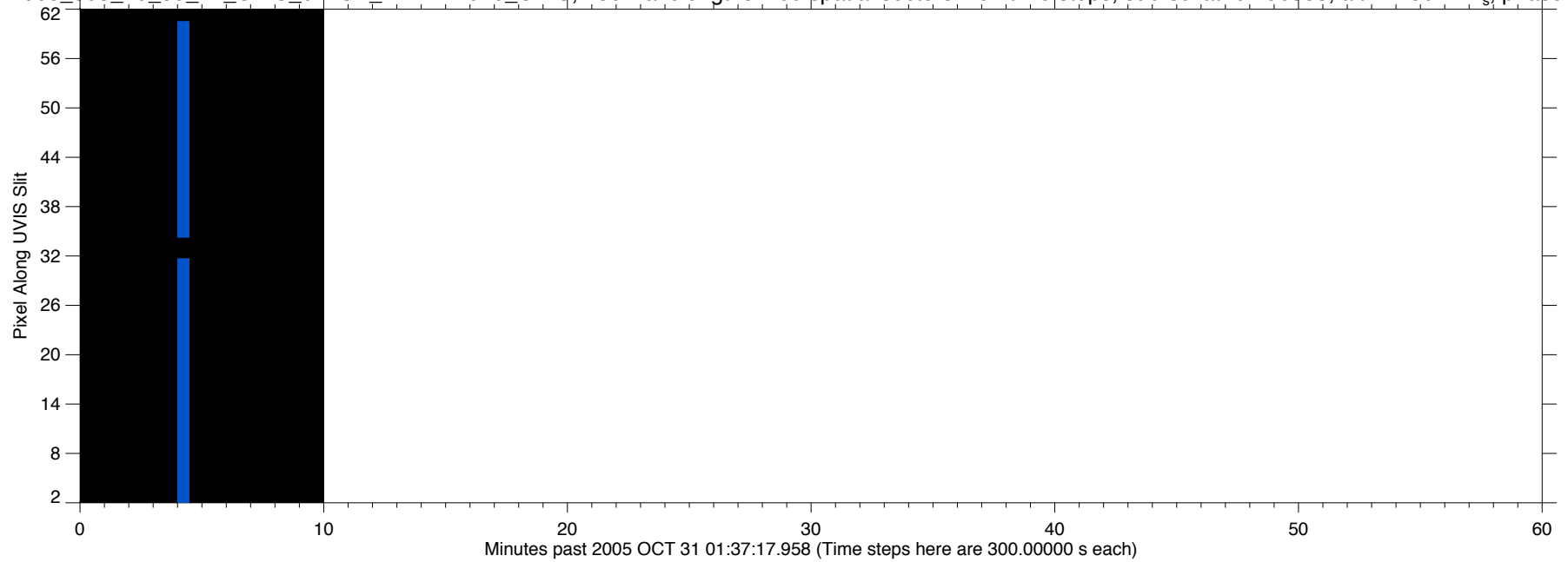
EUV2005\_303\_20\_39\_44\_UVIS\_017SA\_FIRMAP010\_CIRS, 256 wavelengths x 60 spatial sectors x 62 time steps, sub-sc lat=0.296583, alt=11.5027 R<sub>s</sub>, phase=148.746



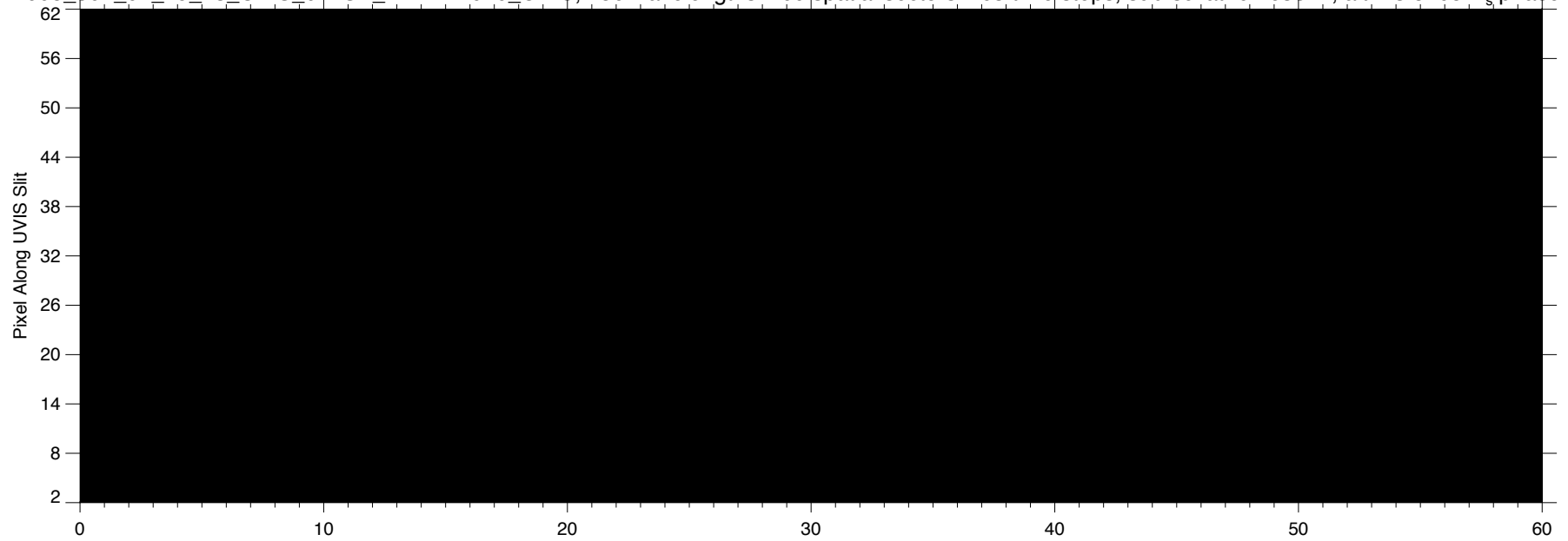
EUV2005\_303\_20\_39\_44\_UVIS\_017SA\_FIRMAP010\_CIRS, 256 wavelengths x 60 spatial sectors x 62 time steps, sub-sc lat=0.296583, alt=11.5027 R<sub>s</sub>, phase=148.746



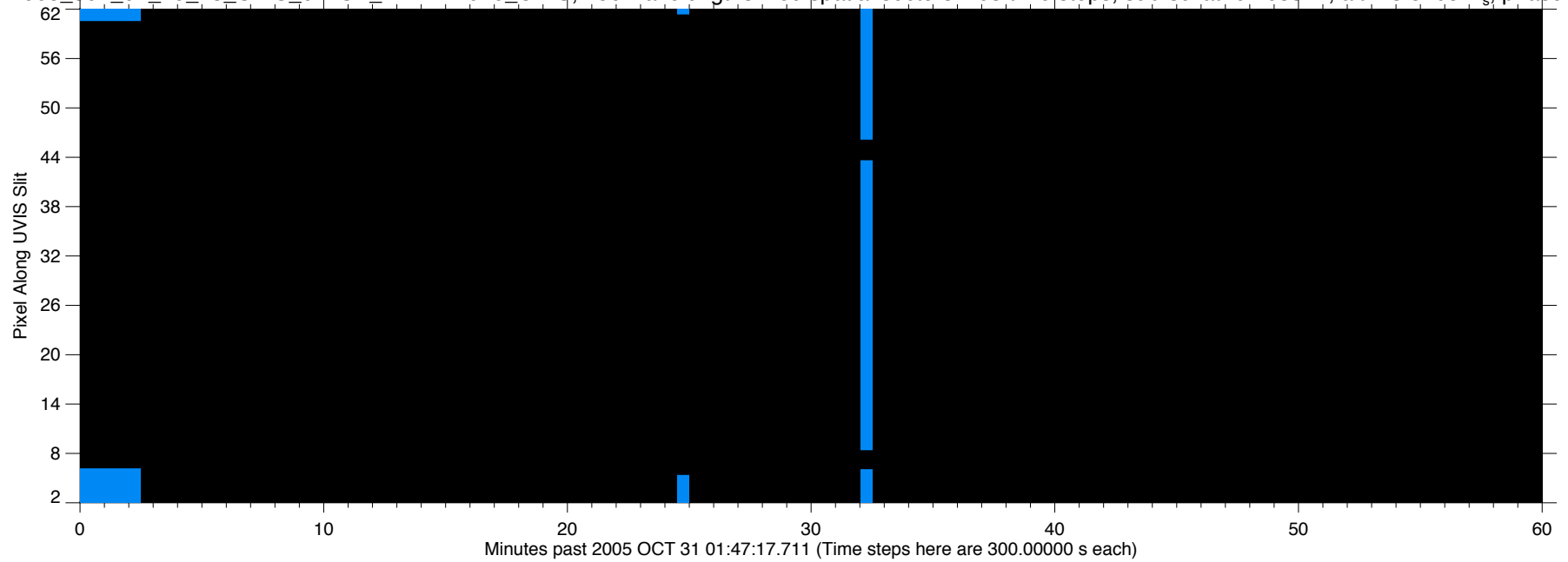
EUV2005\_303\_20\_39\_44\_UVIS\_017SA\_FIRMAP010\_CIRS, 256 wavelengths x 60 spatial sectors x 62 time steps, sub-sc lat=0.296583, alt=11.5027 R<sub>s</sub>, phase=148.746



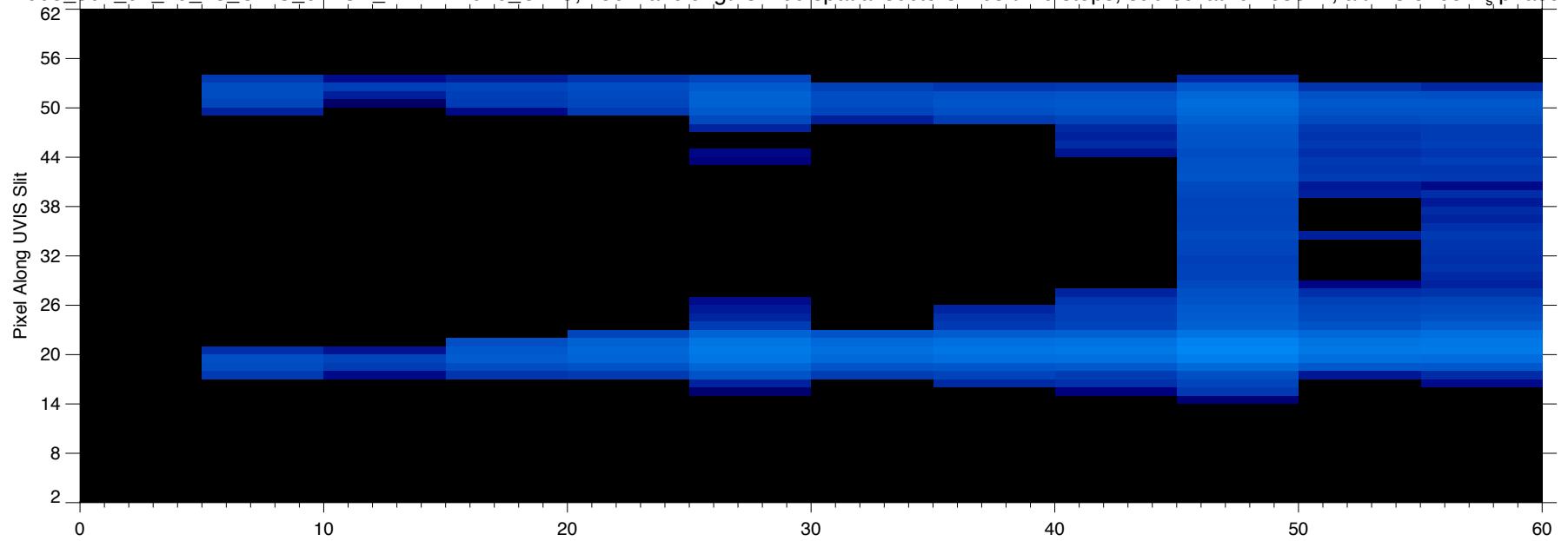
EUV2005\_304\_01\_49\_43\_UVIS\_017SA\_FIRMAP010\_CIRS, 256 wavelengths x 60 spatial sectors x 63 time steps, sub-sc lat=0.263344, alt=13.5205 R<sub>s</sub>, phase=143.079



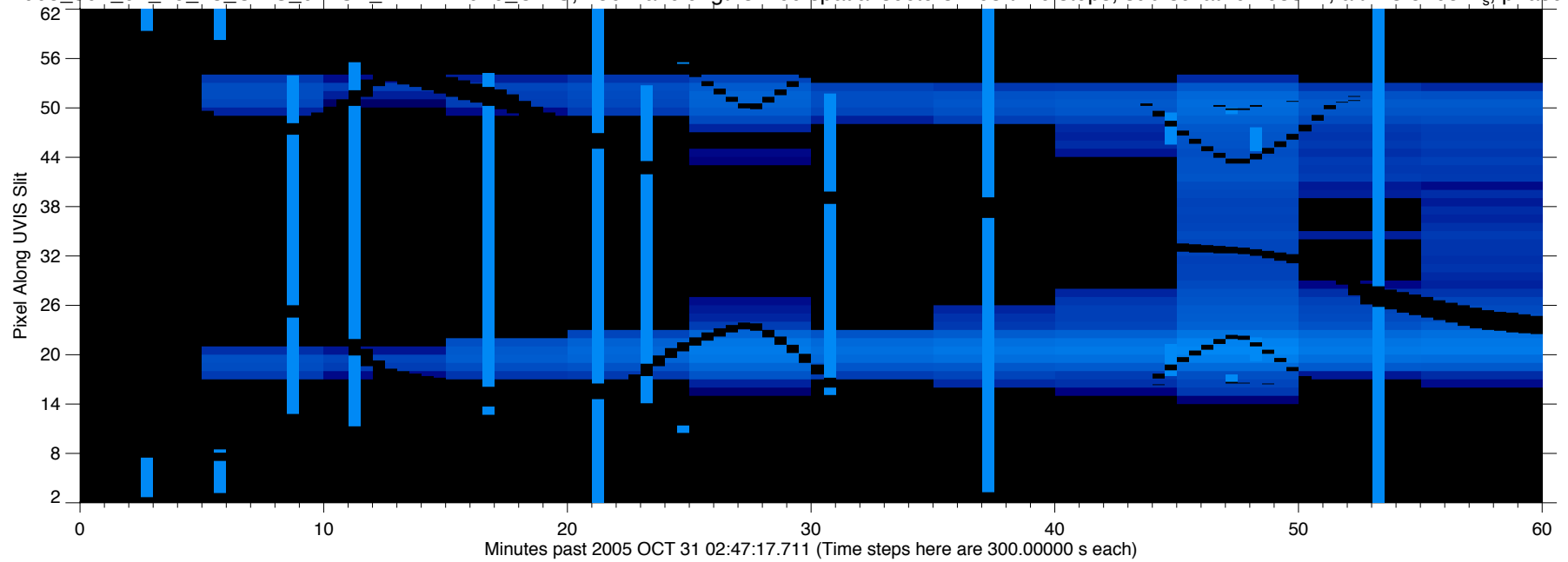
EUV2005\_304\_01\_49\_43\_UVIS\_017SA\_FIRMAP010\_CIRS, 256 wavelengths x 60 spatial sectors x 63 time steps, sub-sc lat=0.263344, alt=13.5205 R<sub>s</sub>, phase=143.079



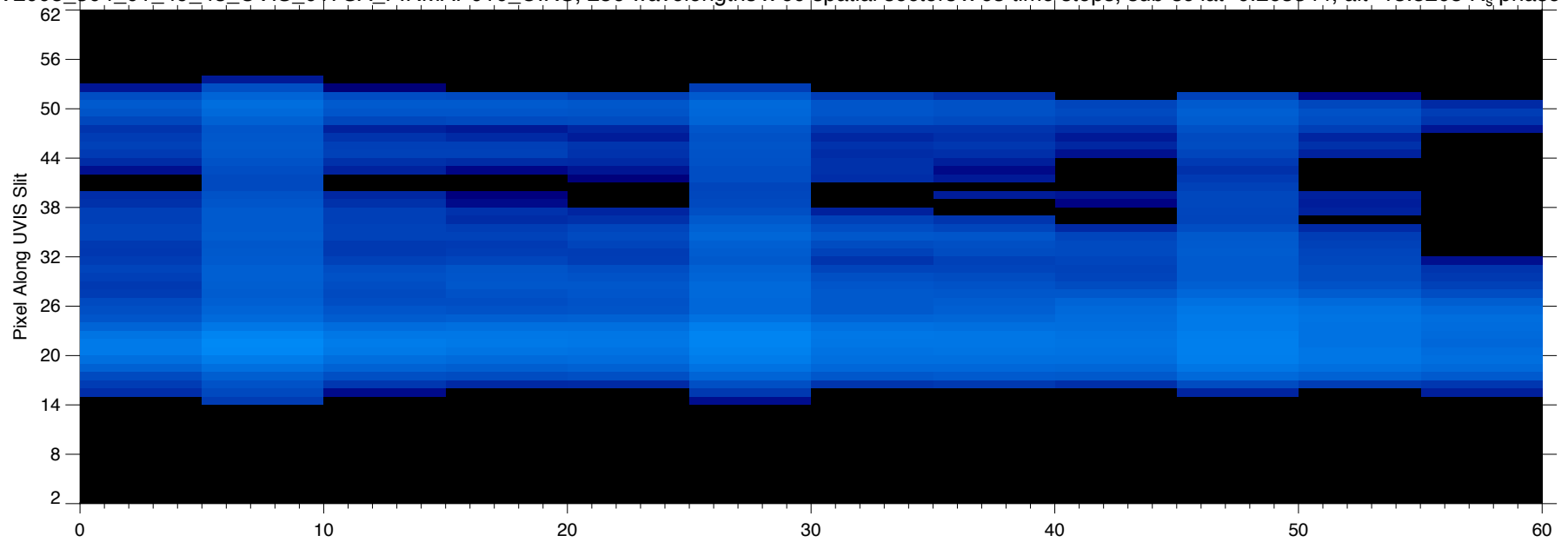
EUV2005\_304\_01\_49\_43\_UVIS\_017SA\_FIRMAP010\_CIRS, 256 wavelengths x 60 spatial sectors x 63 time steps, sub-sc lat=0.263344, alt=13.5205 R<sub>s</sub>, phase=143.079



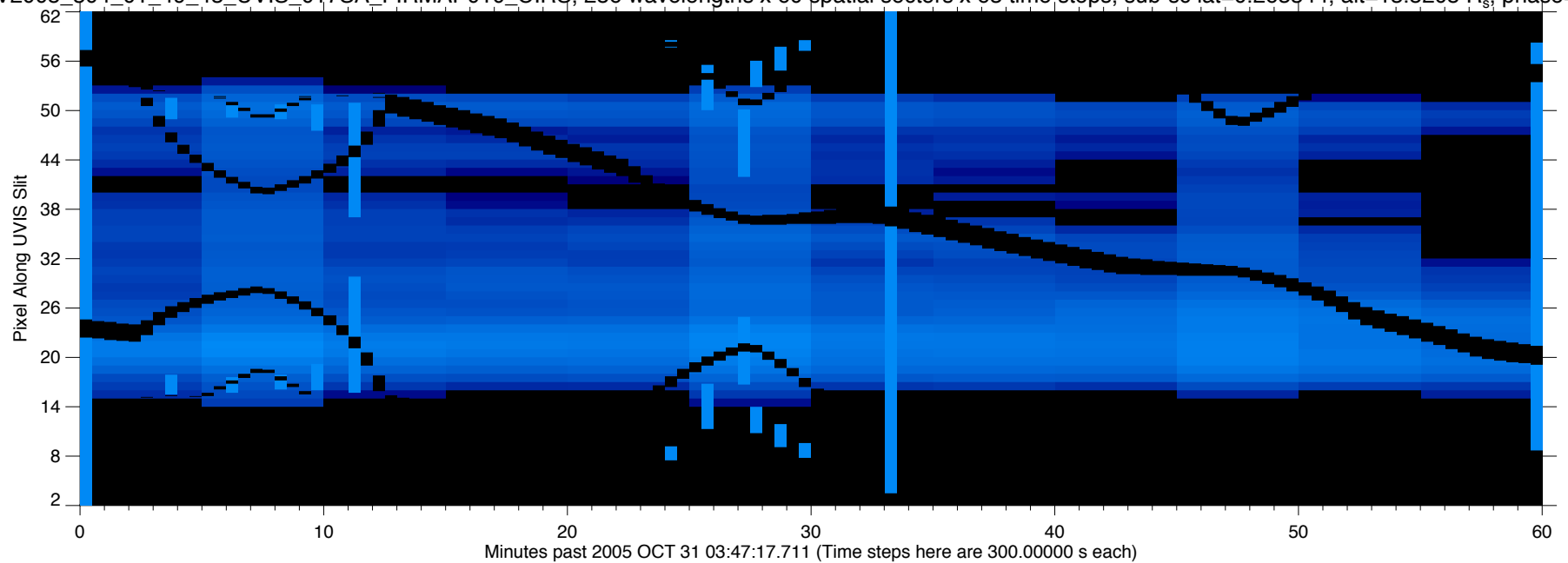
EUV2005\_304\_01\_49\_43\_UVIS\_017SA\_FIRMAP010\_CIRS, 256 wavelengths x 60 spatial sectors x 63 time steps, sub-sc lat=0.263344, alt=13.5205 R<sub>s</sub>, phase=143.079



EUV2005\_304\_01\_49\_43\_UVIS\_017SA\_FIRMAP010\_CIRS, 256 wavelengths x 60 spatial sectors x 63 time steps, sub-sc lat=0.263344, alt=13.5205 R<sub>s</sub>, phase=143.079

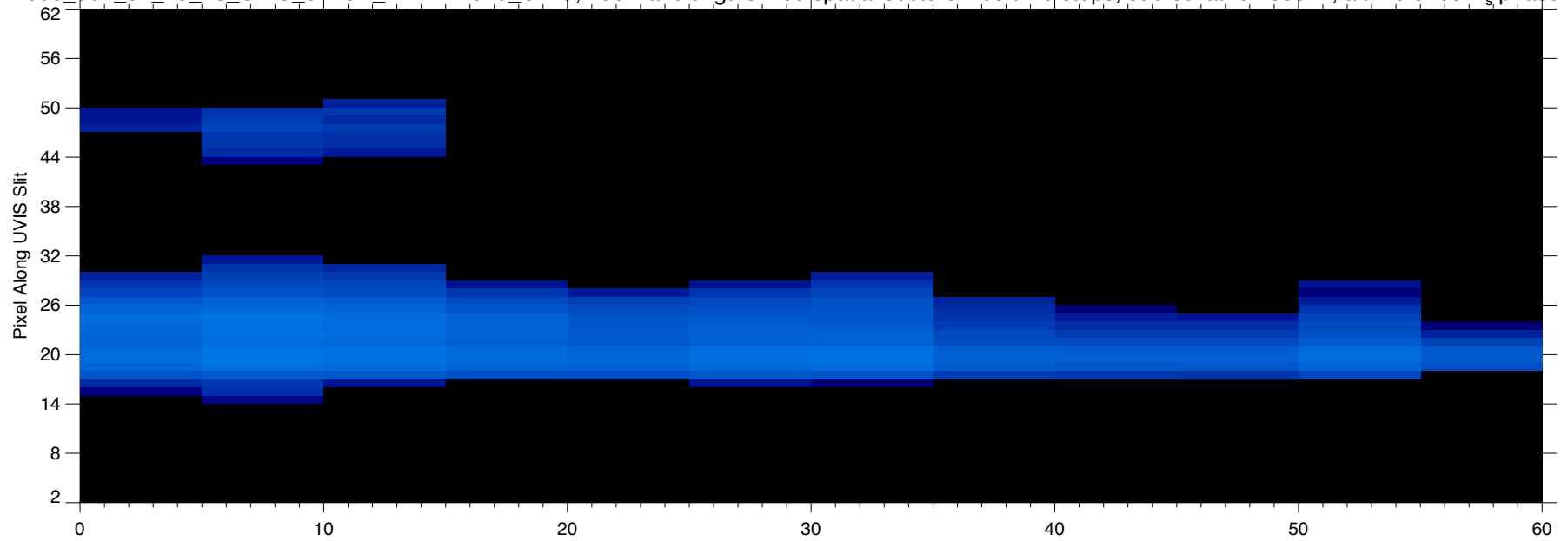


EUV2005\_304\_01\_49\_43\_UVIS\_017SA\_FIRMAP010\_CIRS, 256 wavelengths x 60 spatial sectors x 63 time steps, sub-sc lat=0.263344, alt=13.5205 R<sub>s</sub>, phase=143.079

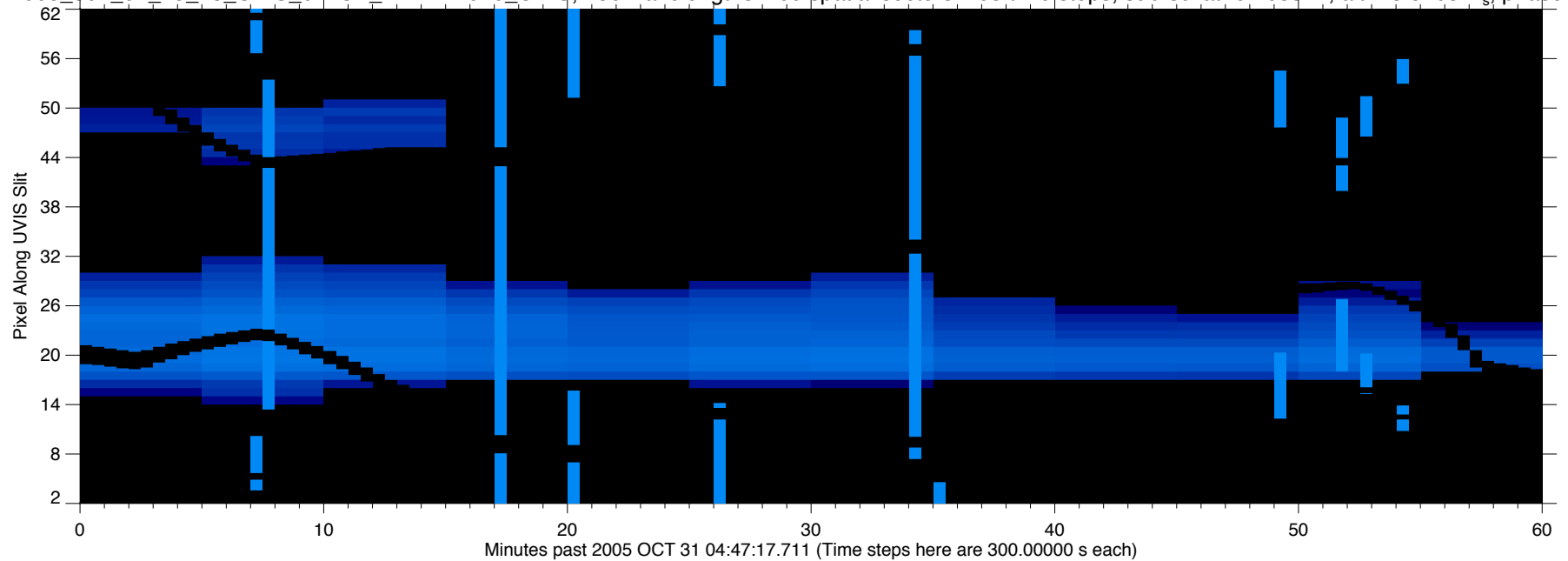




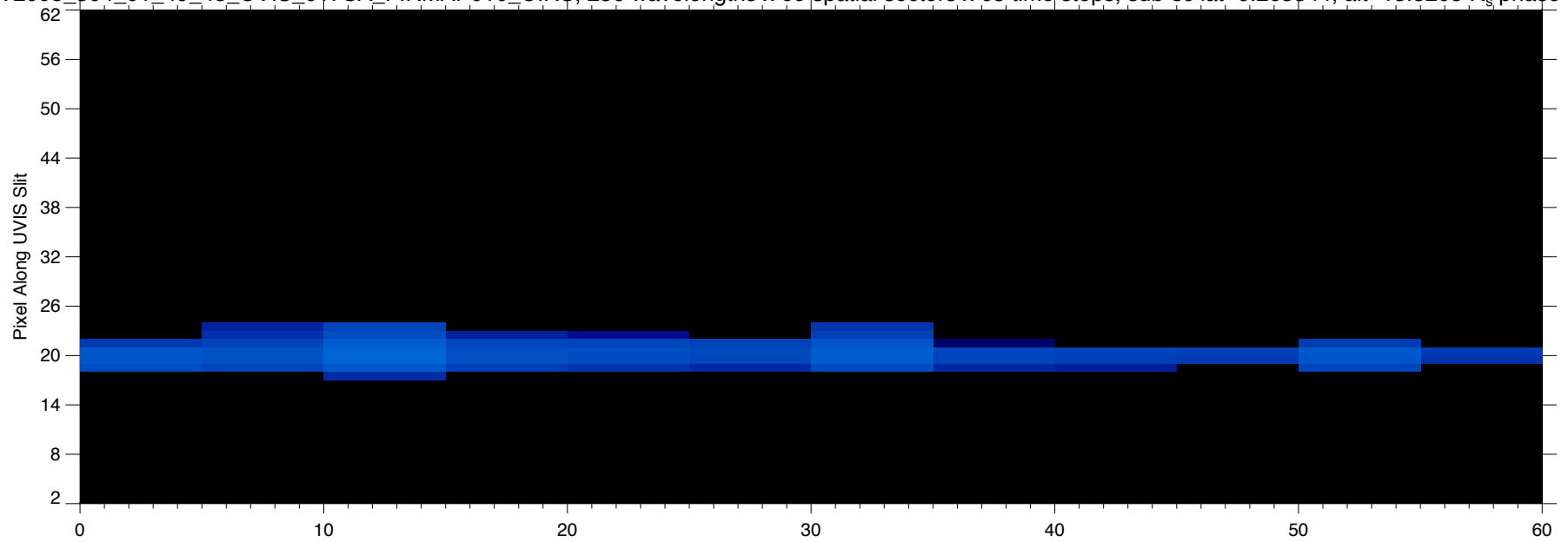
EUV2005\_304\_01\_49\_43\_UVIS\_017SA\_FIRMAP010\_CIRS, 256 wavelengths x 60 spatial sectors x 63 time steps, sub-sc lat=0.263344, alt=13.5205 R<sub>s</sub>, phase=143.079



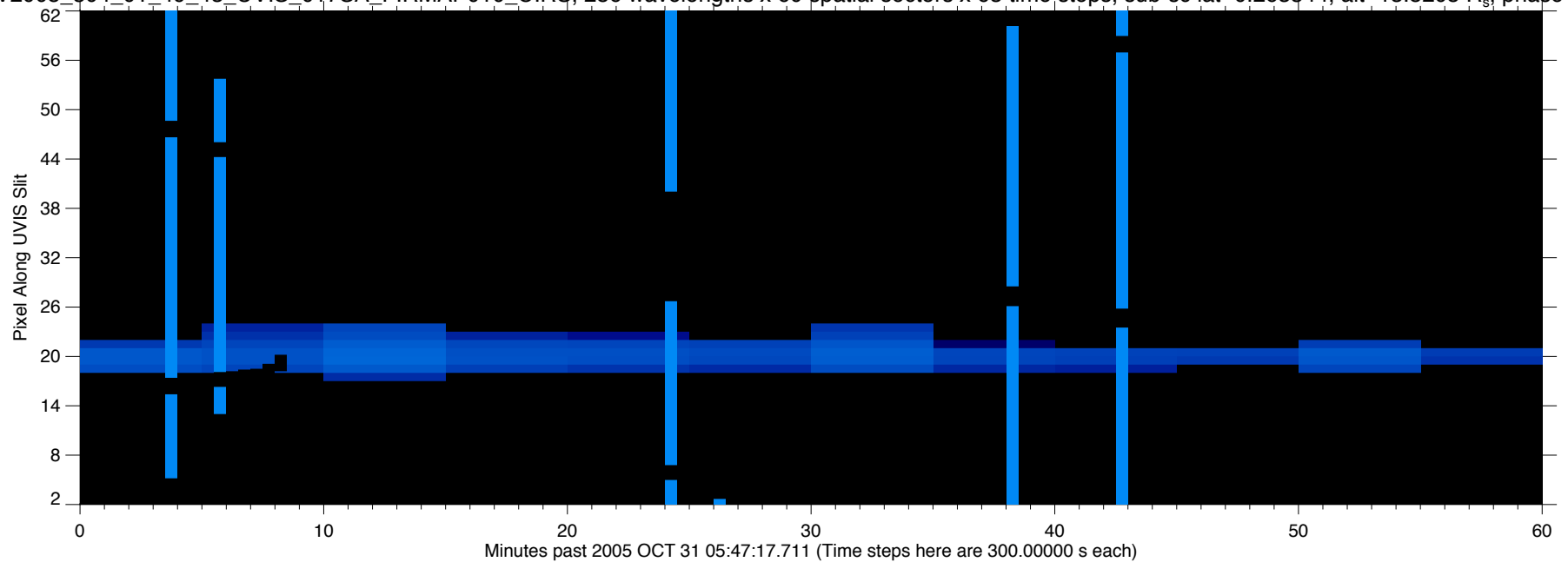
EUV2005\_304\_01\_49\_43\_UVIS\_017SA\_FIRMAP010\_CIRS, 256 wavelengths x 60 spatial sectors x 63 time steps, sub-sc lat=0.263344, alt=13.5205 R<sub>s</sub>, phase=143.079



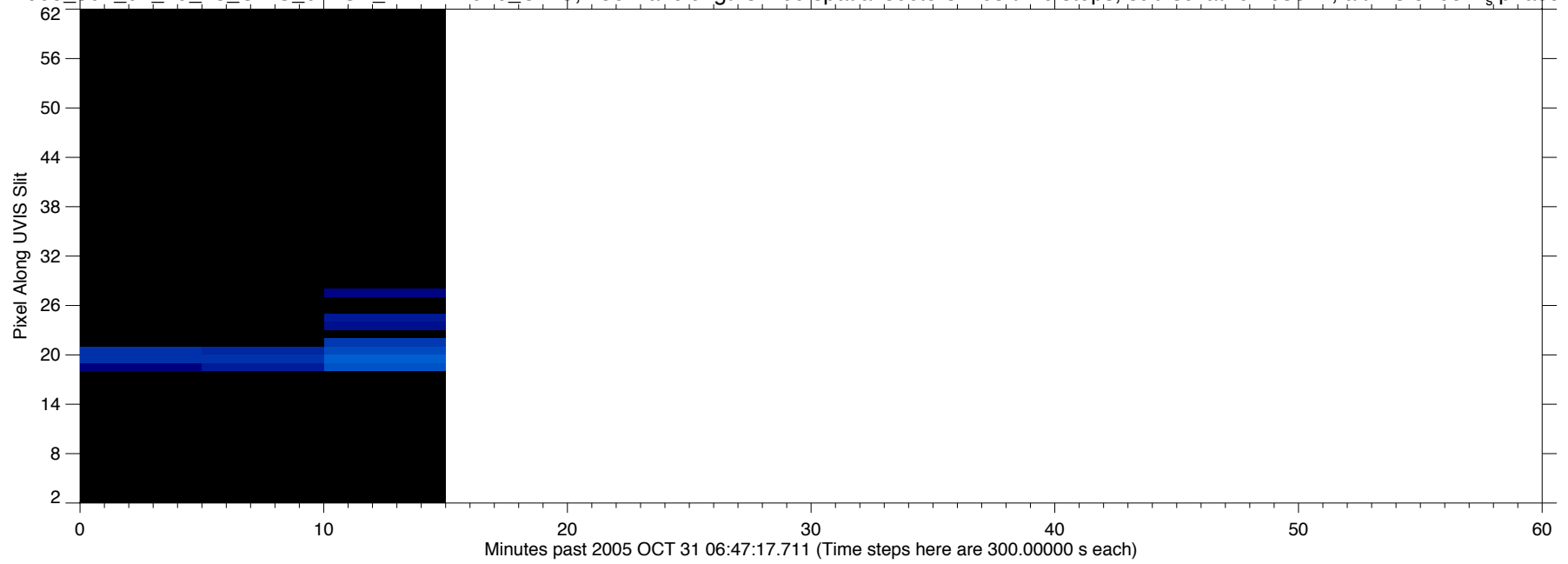
EUV2005\_304\_01\_49\_43\_UVIS\_017SA\_FIRMAP010\_CIRS, 256 wavelengths x 60 spatial sectors x 63 time steps, sub-sc lat=0.263344, alt=13.5205 R<sub>s</sub>, phase=143.079



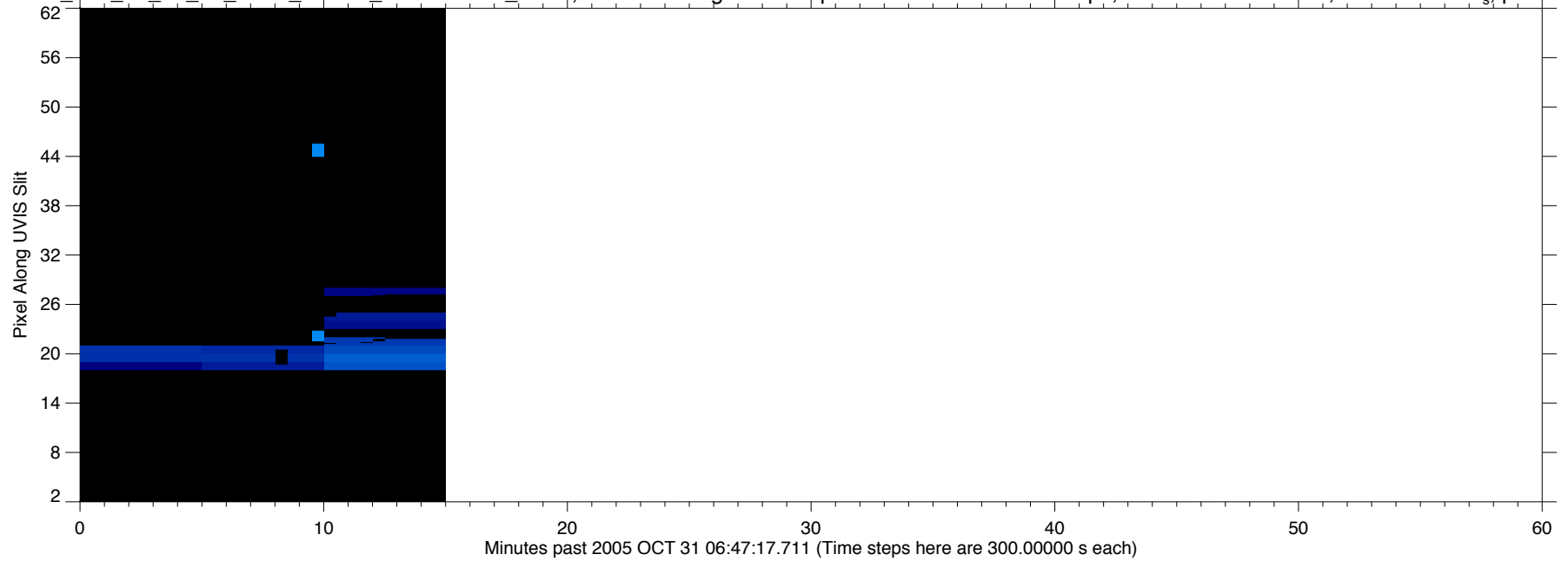
EUV2005\_304\_01\_49\_43\_UVIS\_017SA\_FIRMAP010\_CIRS, 256 wavelengths x 60 spatial sectors x 63 time steps, sub-sc lat=0.263344, alt=13.5205 R<sub>s</sub>, phase=143.079



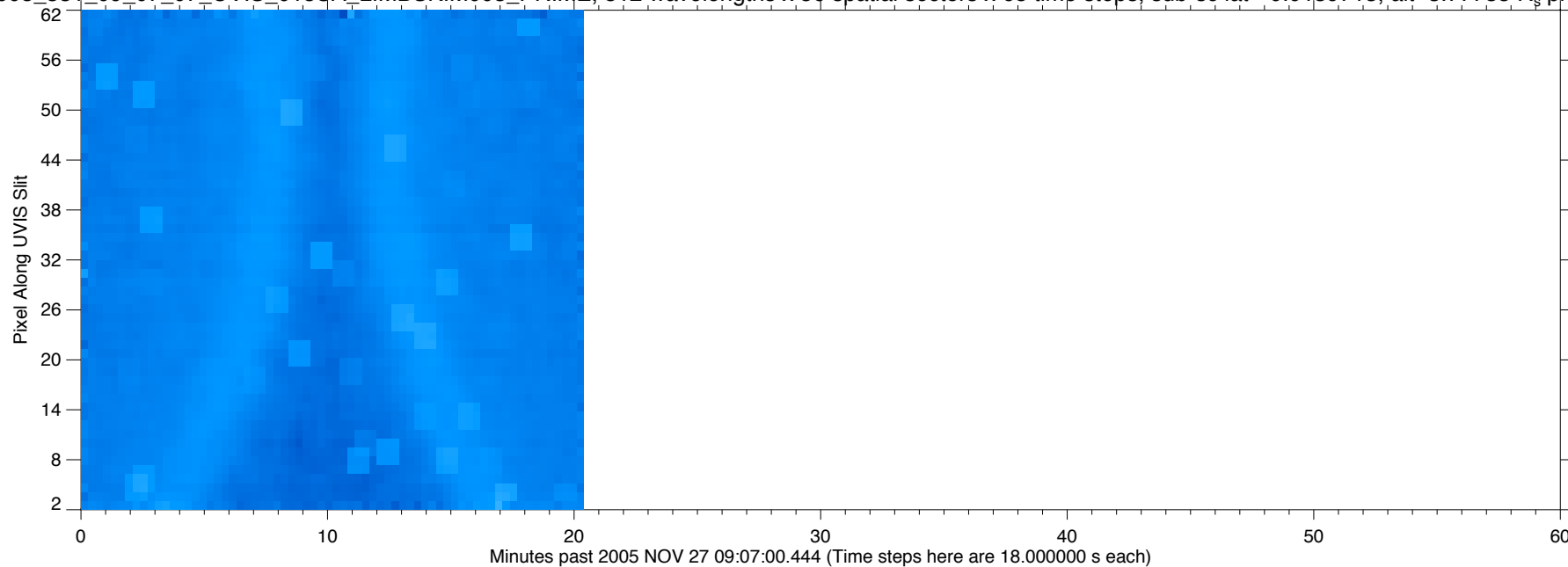
EUV2005\_304\_01\_49\_43\_UVIS\_017SA\_FIRMAP010\_CIRS, 256 wavelengths x 60 spatial sectors x 63 time steps, sub-sc lat=0.263344, alt=13.5205 R<sub>s</sub>, phase=143.079



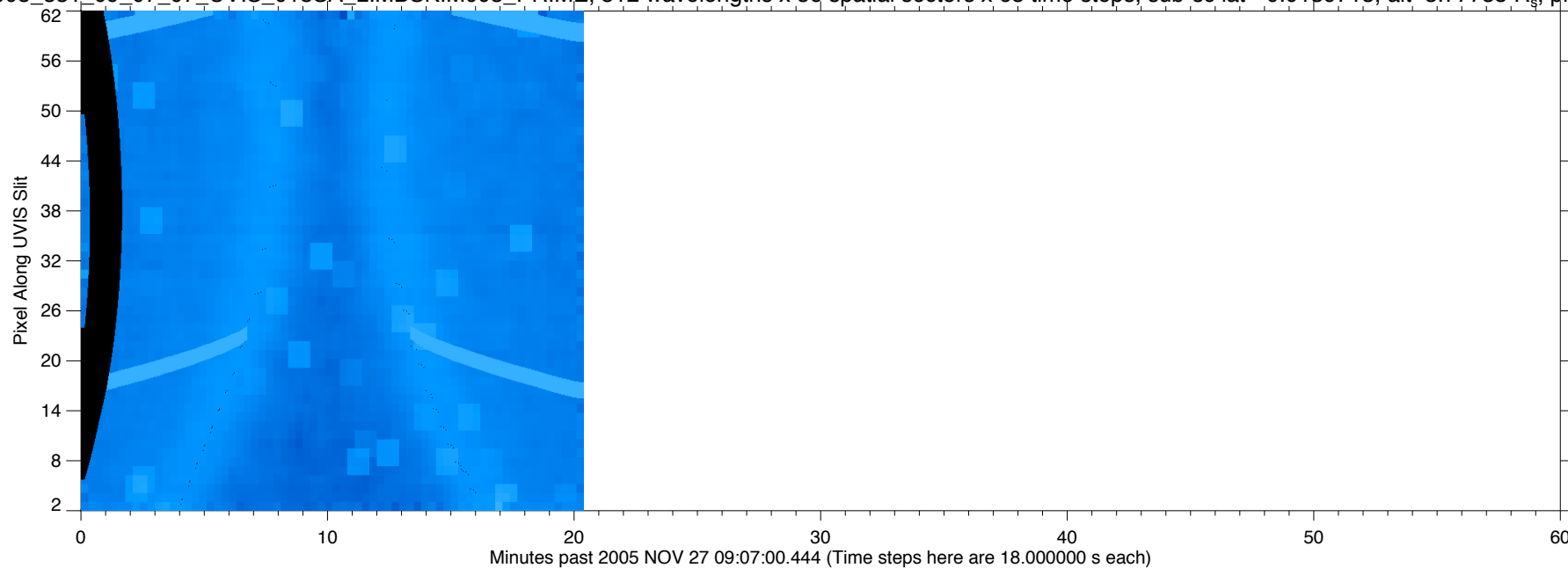
EUV2005\_304\_01\_49\_43\_UVIS\_017SA\_FIRMAP010\_CIRS, 256 wavelengths x 60 spatial sectors x 63 time steps, sub-sc lat=0.263344, alt=13.5205 R<sub>s</sub>, phase=143.079



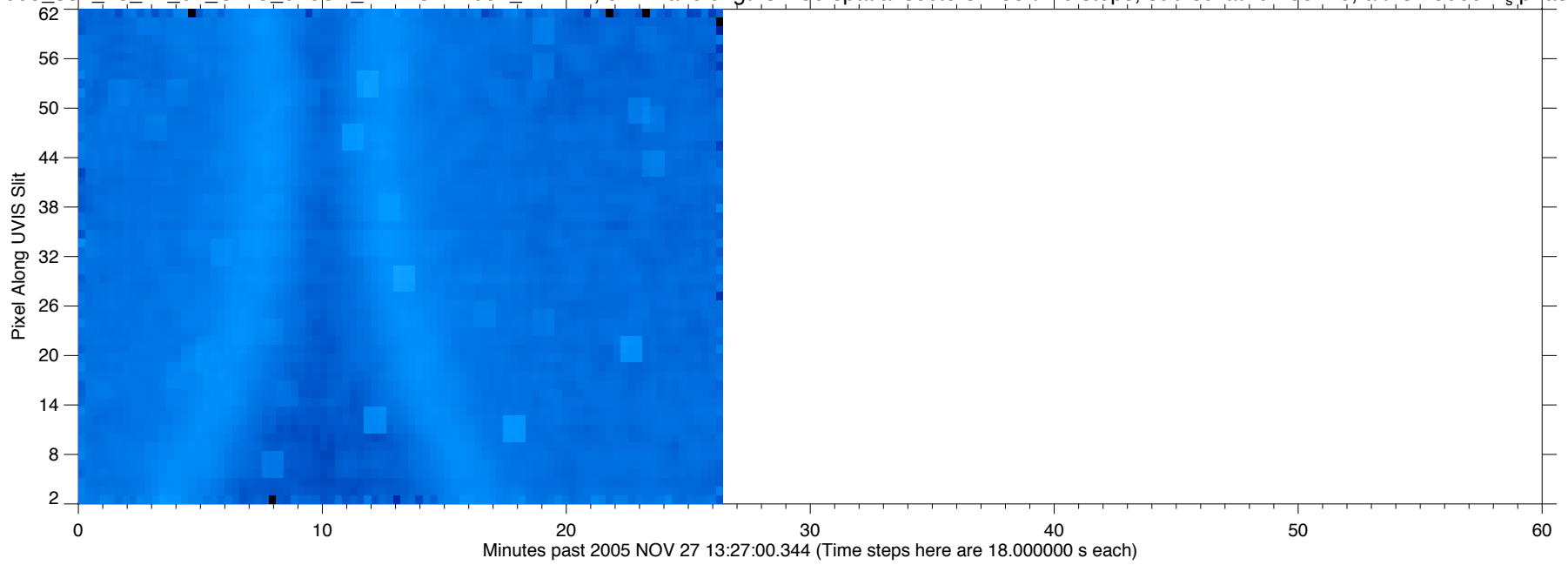
EUV2005\_331\_09\_07\_07\_UVIS\_018SA\_LIMBSKIM003\_PRIME, 512 wavelengths x 56 spatial sectors x 68 time steps, sub-sc lat=-0.0139713, alt=3.77735 R<sub>s</sub>, phase=67.6134



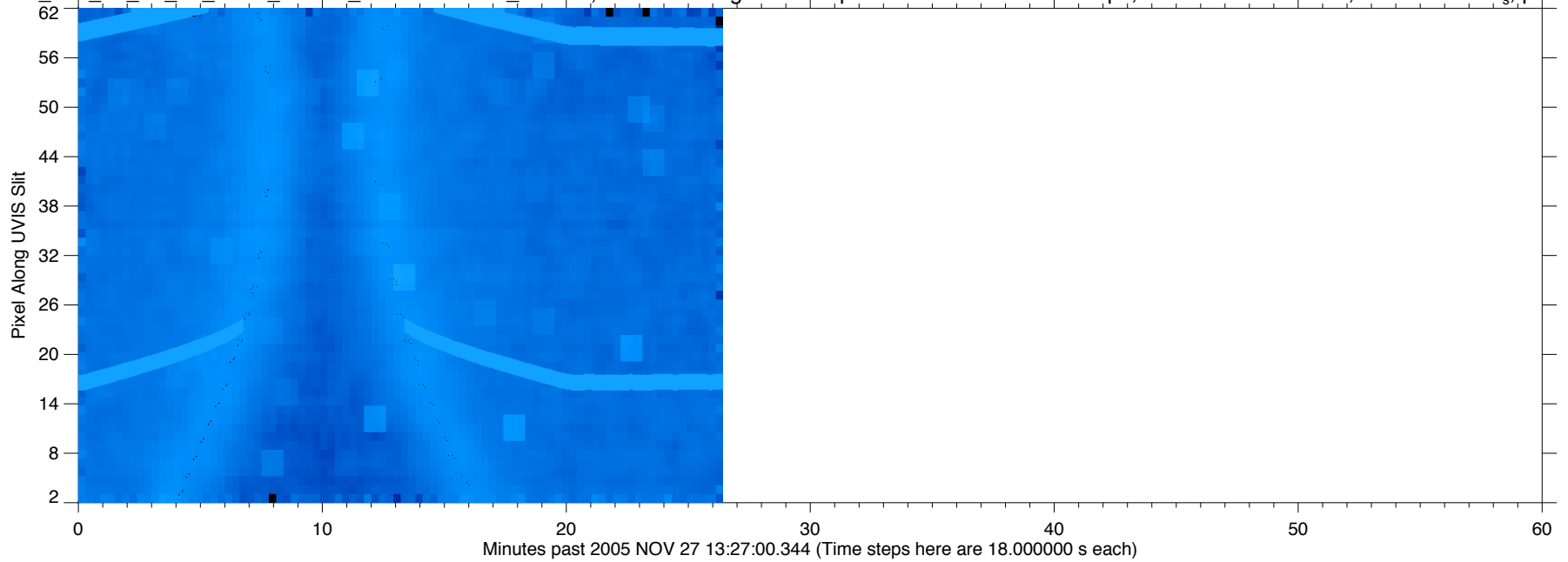
EUV2005\_331\_09\_07\_07\_UVIS\_018SA\_LIMBSKIM003\_PRIME, 512 wavelengths x 56 spatial sectors x 68 time steps, sub-sc lat=-0.0139713, alt=3.77735 R<sub>s</sub>, phase=67.6134



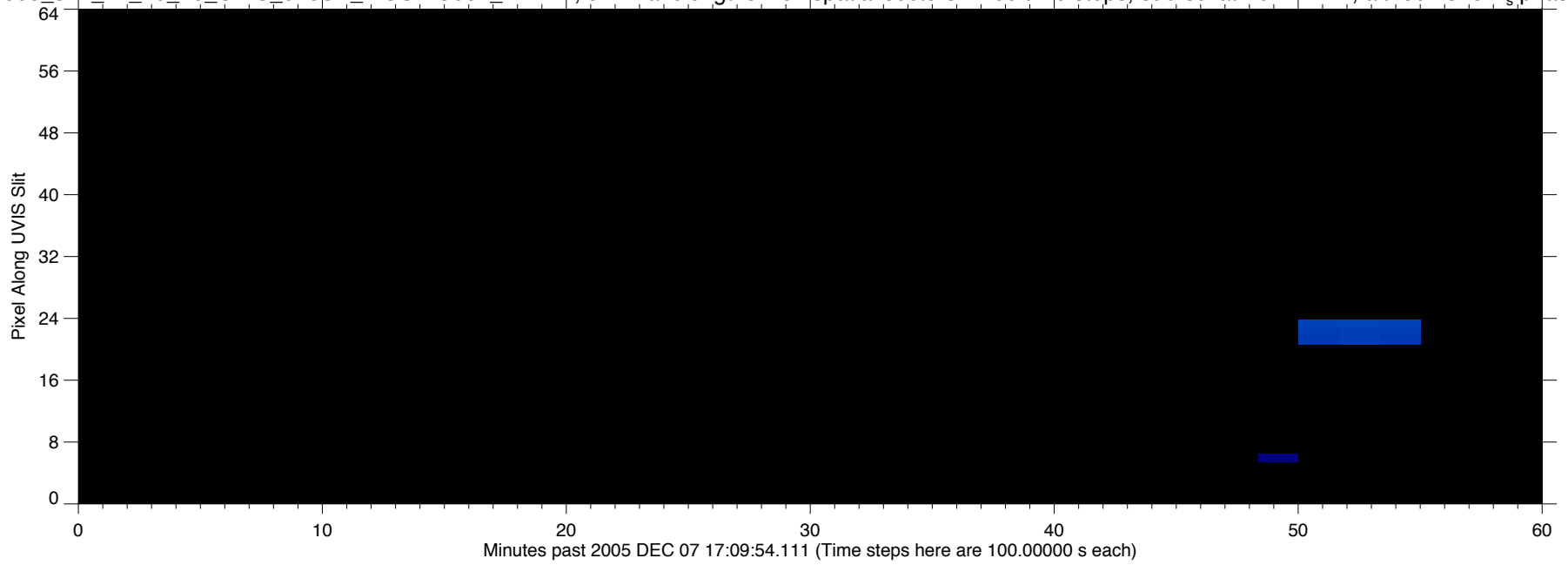
EUV2005\_331\_13\_27\_07\_UVIS\_018SA\_LIMBSKIM004\_PRIME, 512 wavelengths x 56 spatial sectors x 88 time steps, sub-sc lat=0.288240, alt=3.75080 R<sub>s</sub>, phase=114.674



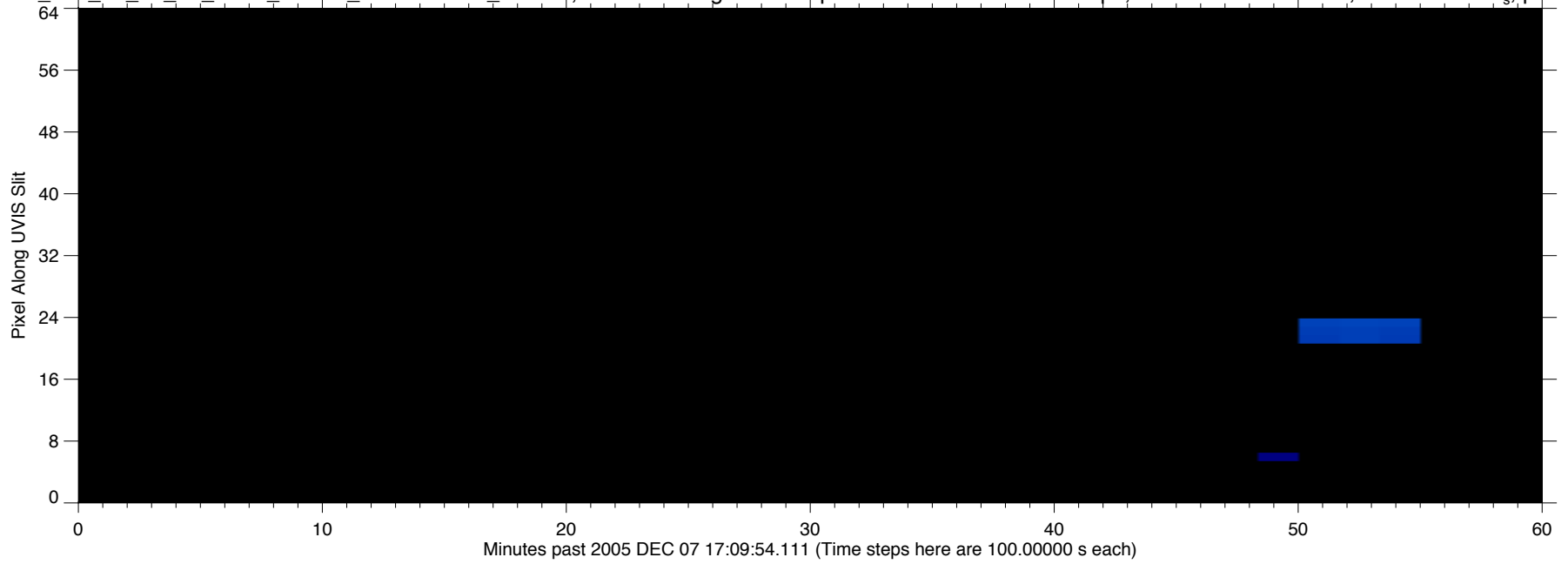
EUV2005\_331\_13\_27\_07\_UVIS\_018SA\_LIMBSKIM004\_PRIME, 512 wavelengths x 56 spatial sectors x 88 time steps, sub-sc lat=0.288240, alt=3.75080 R<sub>s</sub>, phase=114.674



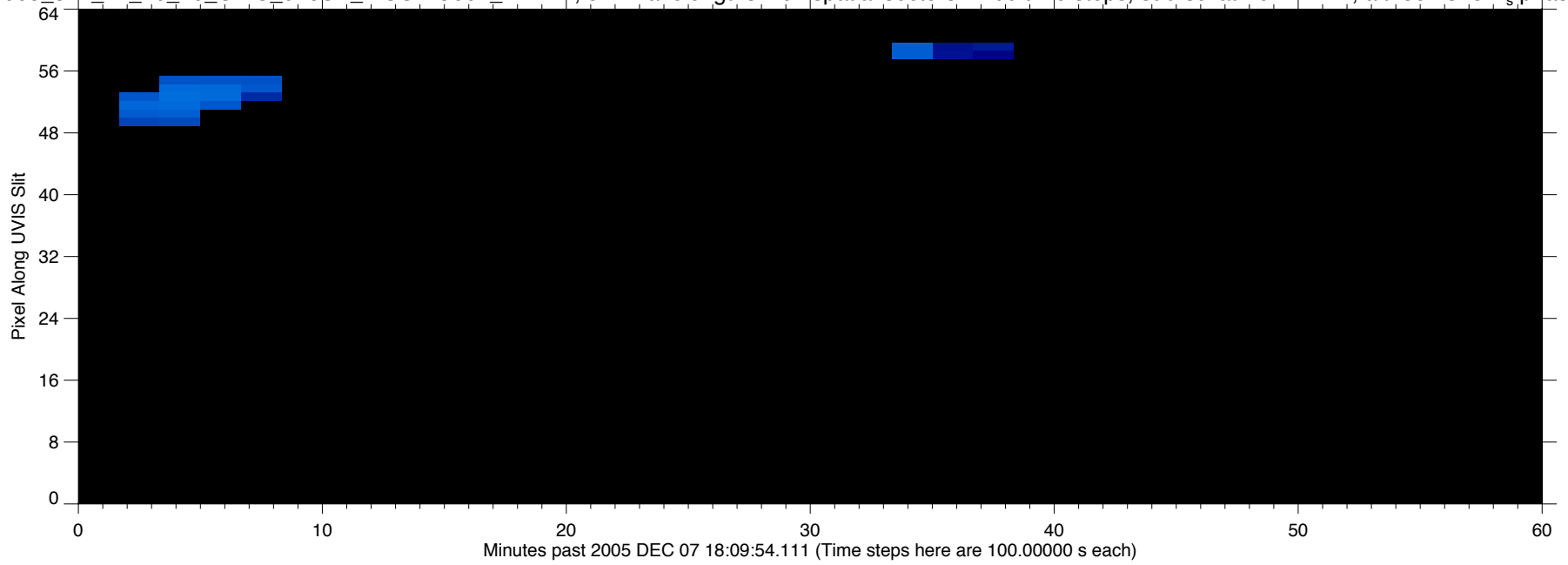
EUV2005\_341\_17\_10\_40\_UVIS\_018SA\_MOSAIC001\_PRIME, 512 wavelengths x 64 spatial sectors x 400 time steps, sub-sc lat=-0.111112, alt=50.2348 R<sub>s</sub>, phase=95.4457



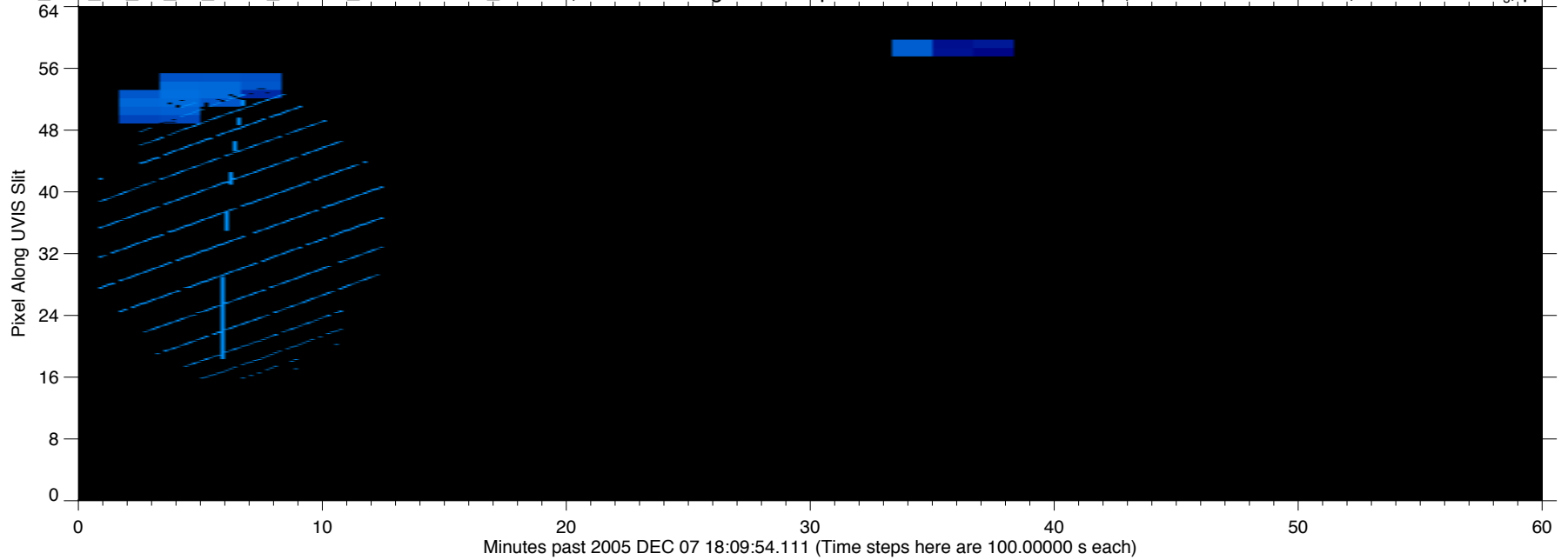
EUV2005\_341\_17\_10\_40\_UVIS\_018SA\_MOSAIC001\_PRIME, 512 wavelengths x 64 spatial sectors x 400 time steps, sub-sc lat=-0.111112, alt=50.2348 R<sub>s</sub>, phase=95.4457



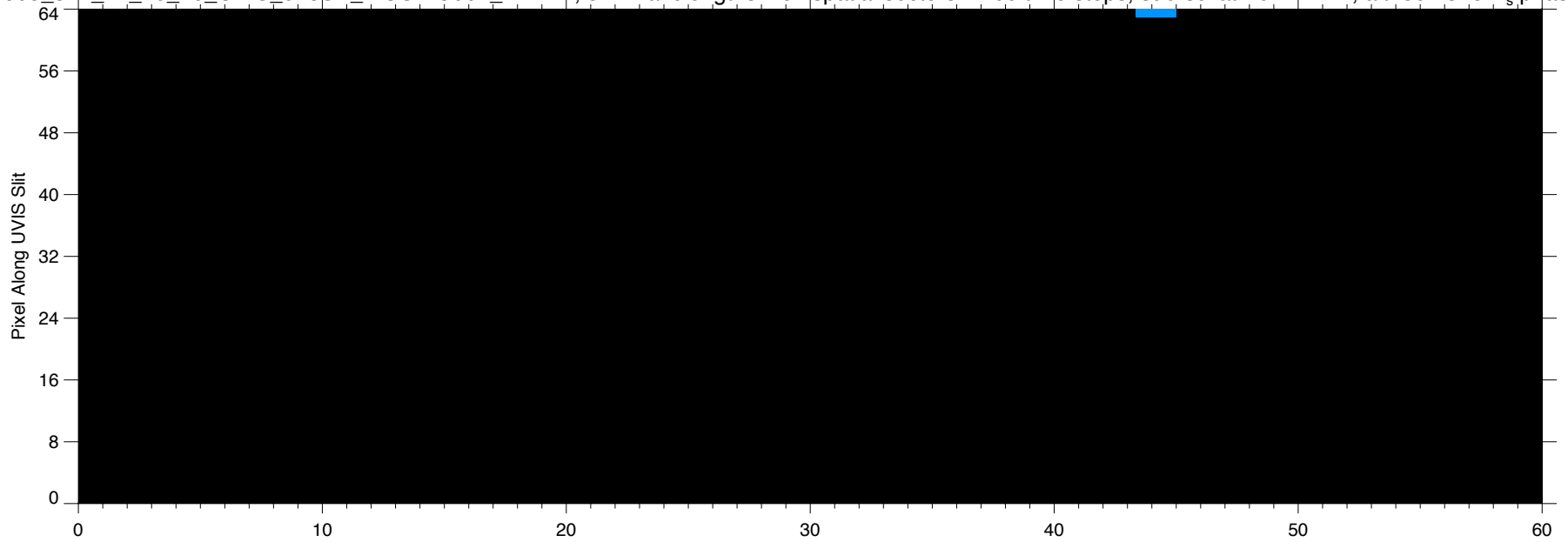
EUV2005\_341\_17\_10\_40\_UVIS\_018SA\_MOSAIC001\_PRIME, 512 wavelengths x 64 spatial sectors x 400 time steps, sub-sc lat=-0.111112, alt=50.2348 R<sub>s</sub>, phase=95.4457



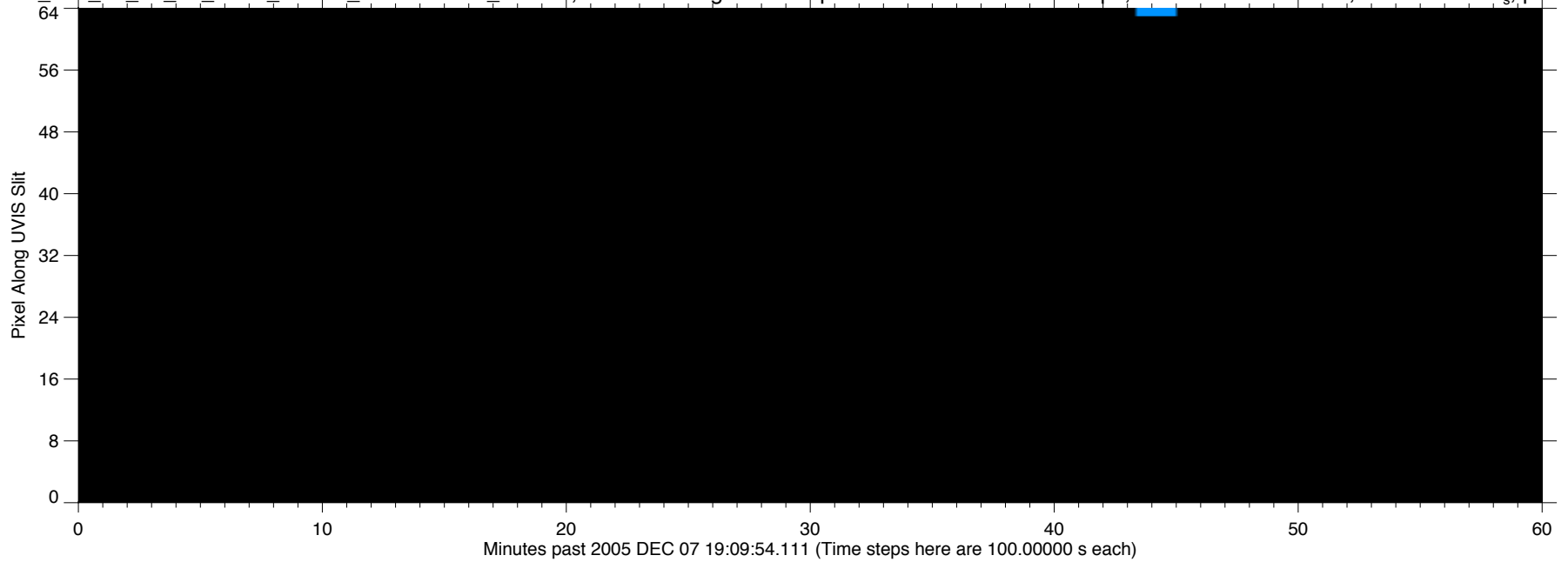
EUV2005\_341\_17\_10\_40\_UVIS\_018SA\_MOSAIC001\_PRIME, 512 wavelengths x 64 spatial sectors x 400 time steps, sub-sc lat=-0.111112, alt=50.2348 R<sub>s</sub>, phase=95.4457



EUV2005\_341\_17\_10\_40\_UVIS\_018SA\_MOSAIC001\_PRIME, 512 wavelengths x 64 spatial sectors x 400 time steps, sub-sc lat=-0.111112, alt=50.2348 R<sub>s</sub>, phase=95.4457

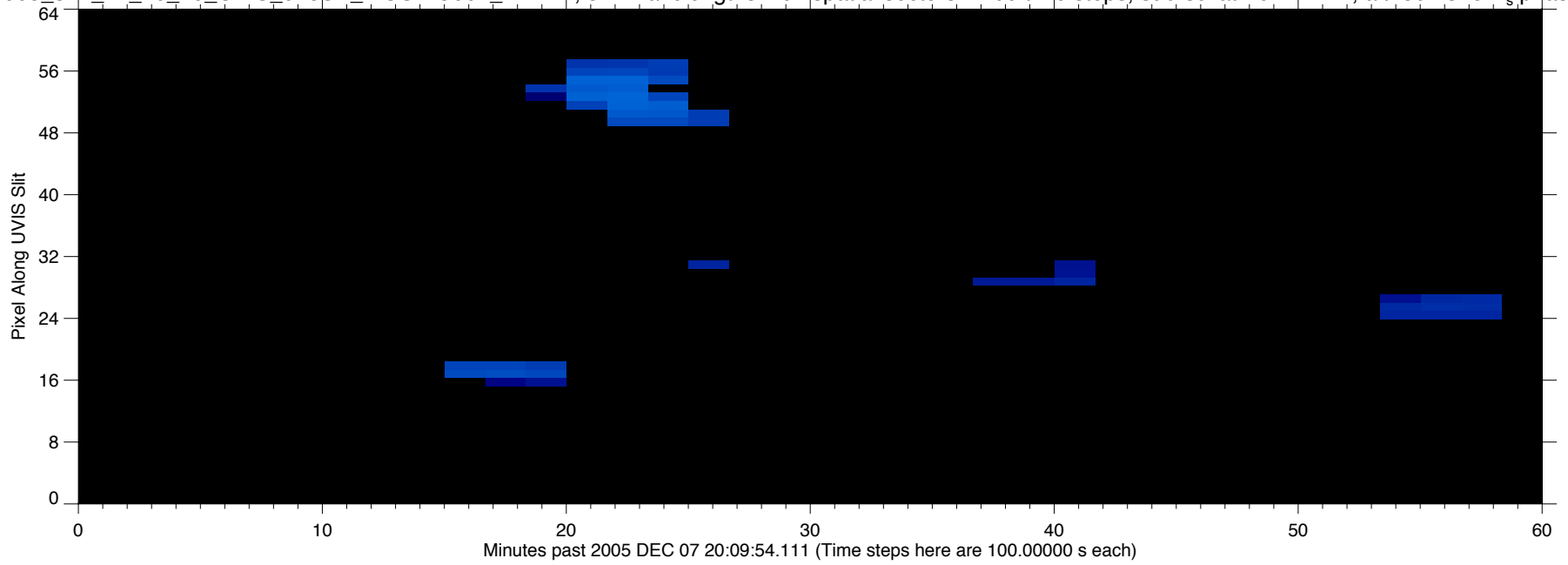


EUV2005\_341\_17\_10\_40\_UVIS\_018SA\_MOSAIC001\_PRIME, 512 wavelengths x 64 spatial sectors x 400 time steps, sub-sc lat=-0.111112, alt=50.2348 R<sub>s</sub>, phase=95.4457

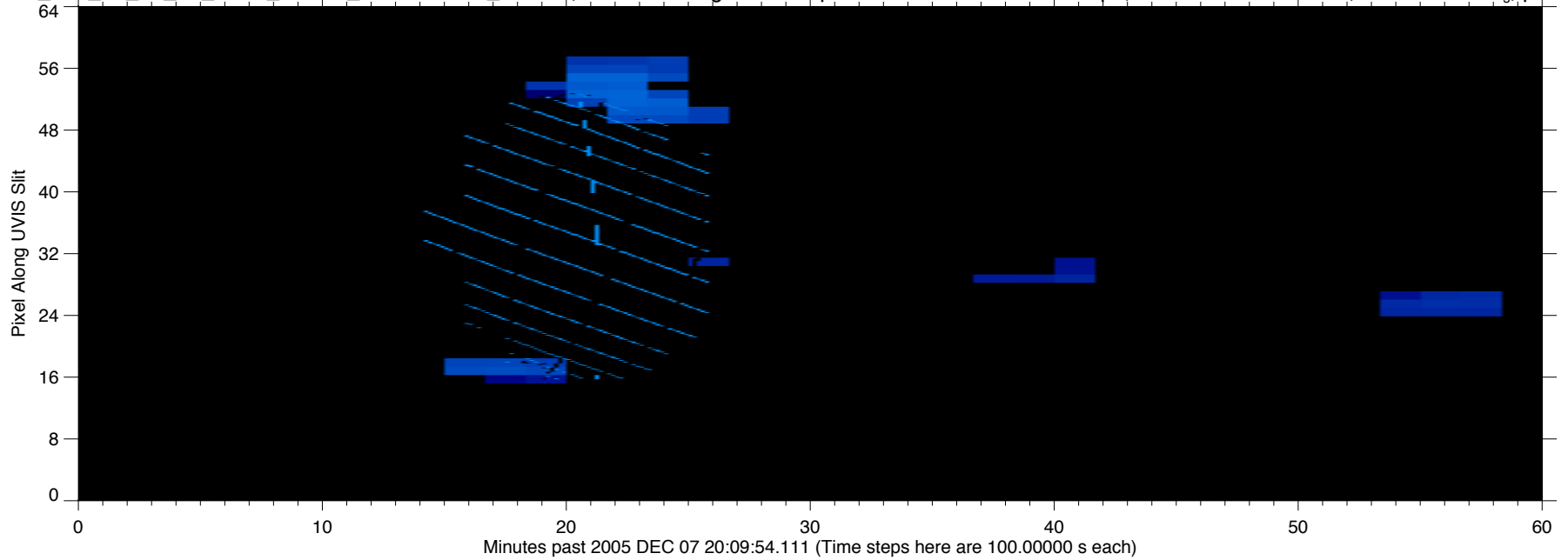




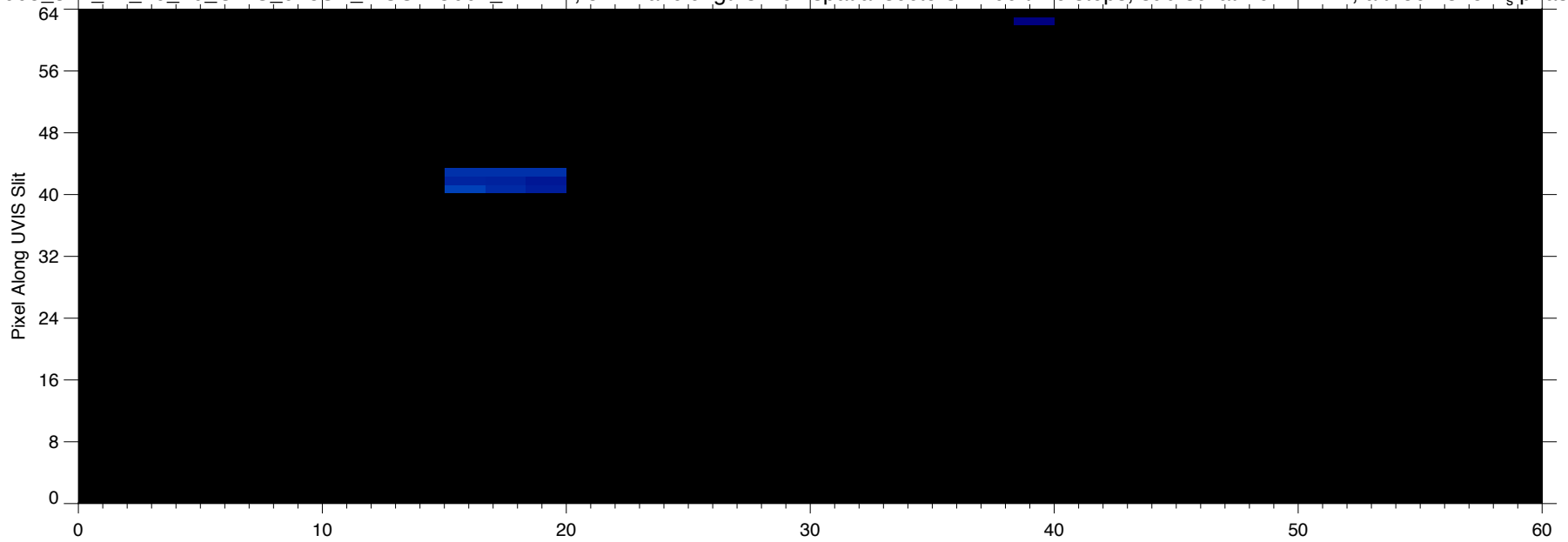
EUV2005\_341\_17\_10\_40\_UVIS\_018SA\_MOSAIC001\_PRIME, 512 wavelengths x 64 spatial sectors x 400 time steps, sub-sc lat=-0.111112, alt=50.2348 R<sub>s</sub>, phase=95.4457



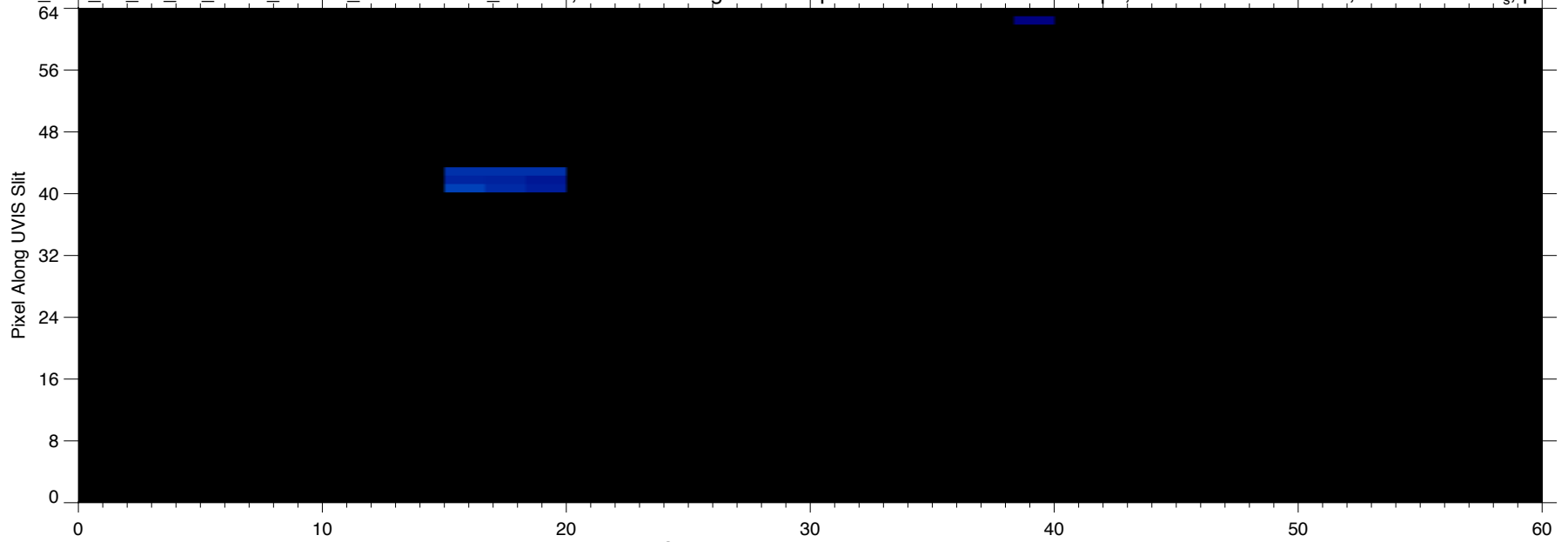
EUV2005\_341\_17\_10\_40\_UVIS\_018SA\_MOSAIC001\_PRIME, 512 wavelengths x 64 spatial sectors x 400 time steps, sub-sc lat=-0.111112, alt=50.2348 R<sub>s</sub>, phase=95.4457



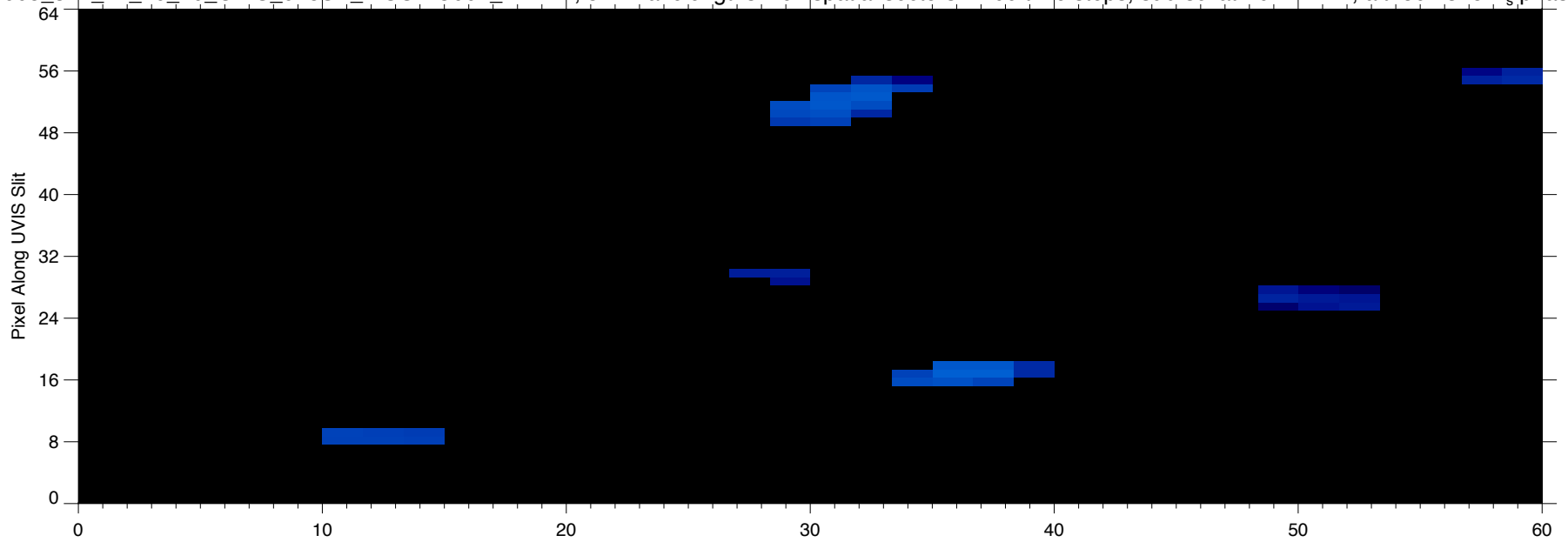
EUV2005\_341\_17\_10\_40\_UVIS\_018SA\_MOSAIC001\_PRIME, 512 wavelengths x 64 spatial sectors x 400 time steps, sub-sc lat=-0.111112, alt=50.2348 R<sub>s</sub>, phase=95.4457



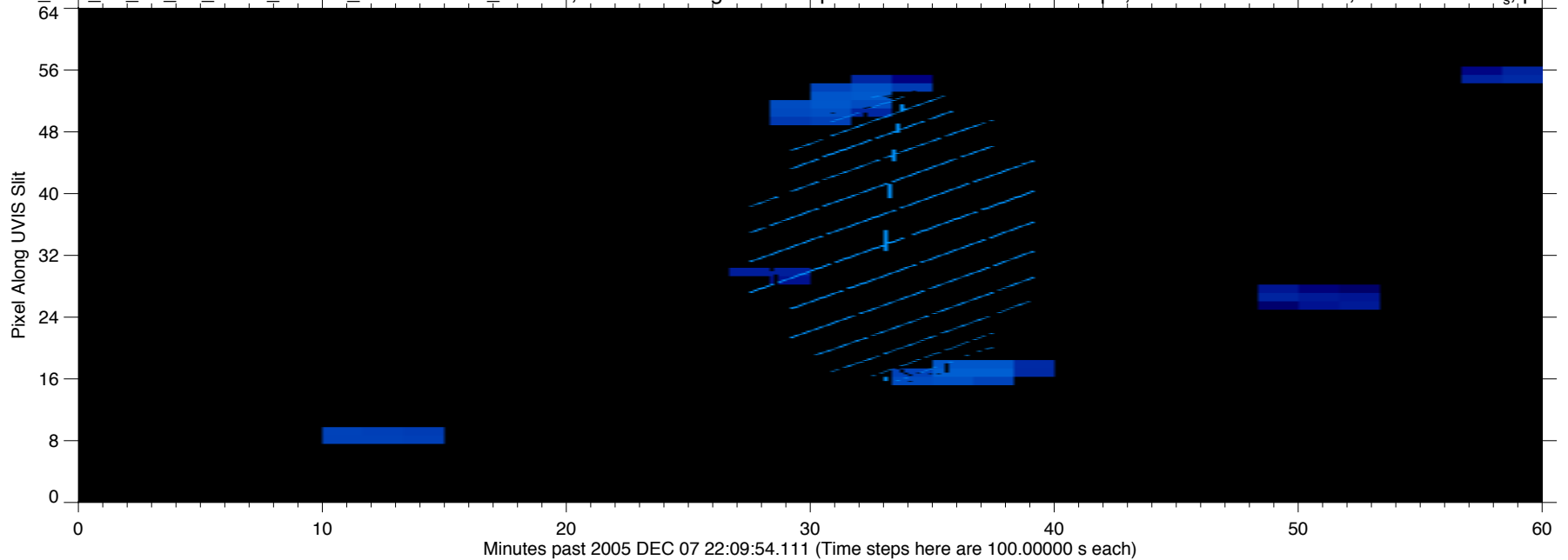
EUV2005\_341\_17\_10\_40\_UVIS\_018SA\_MOSAIC001\_PRIME, 512 wavelengths x 64 spatial sectors x 400 time steps, sub-sc lat=-0.111112, alt=50.2348 R<sub>s</sub>, phase=95.4457



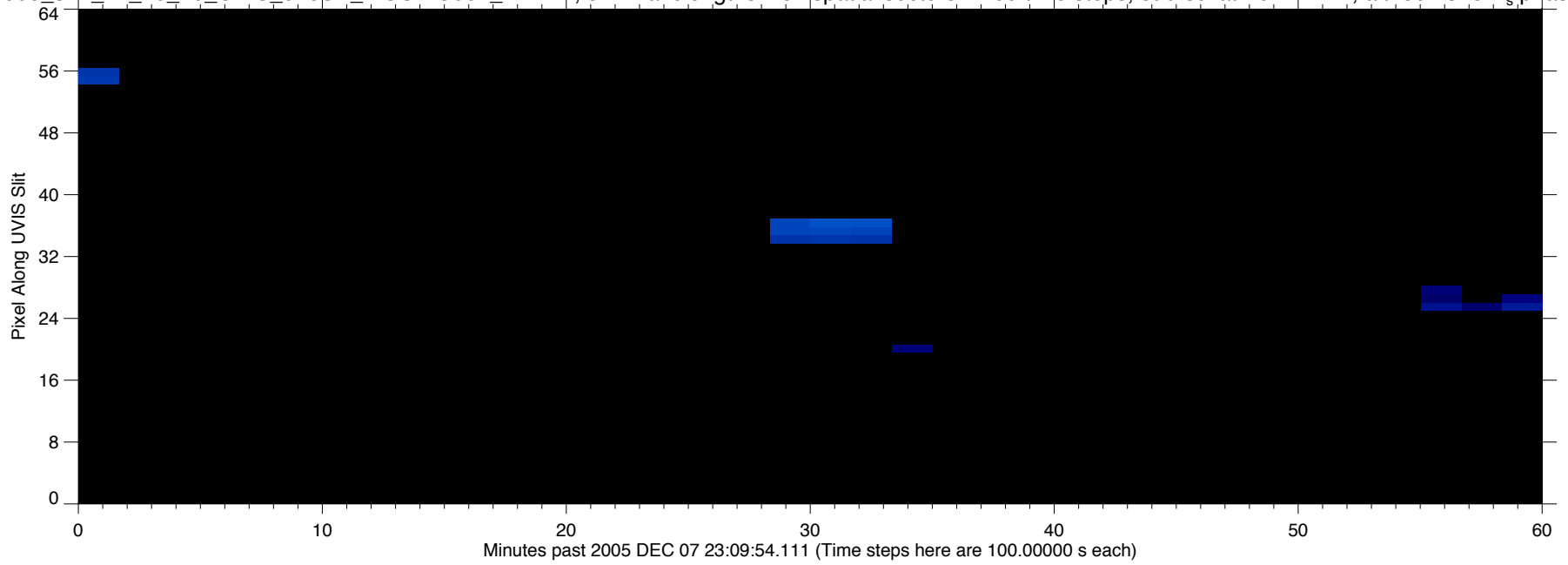
EUV2005\_341\_17\_10\_40\_UVIS\_018SA\_MOSAIC001\_PRIME, 512 wavelengths x 64 spatial sectors x 400 time steps, sub-sc lat=-0.111112, alt=50.2348 R<sub>s</sub>, phase=95.4457



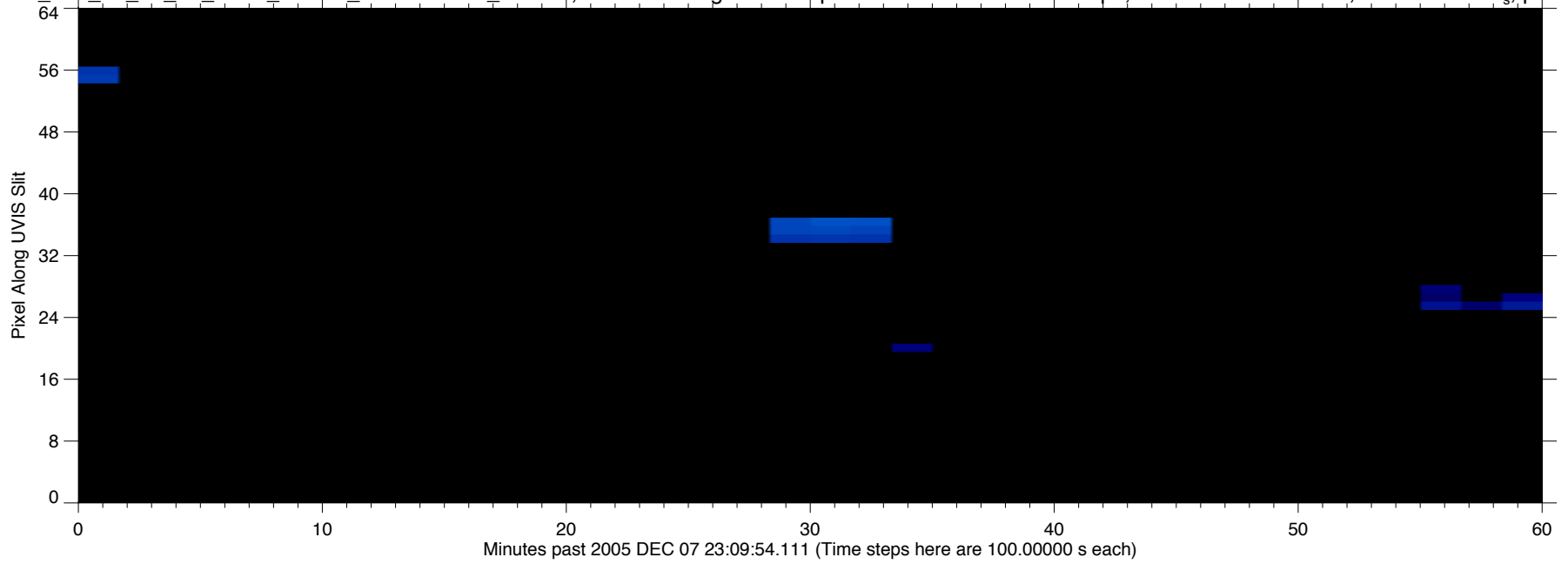
EUV2005\_341\_17\_10\_40\_UVIS\_018SA\_MOSAIC001\_PRIME, 512 wavelengths x 64 spatial sectors x 400 time steps, sub-sc lat=-0.111112, alt=50.2348 R<sub>s</sub>, phase=95.4457



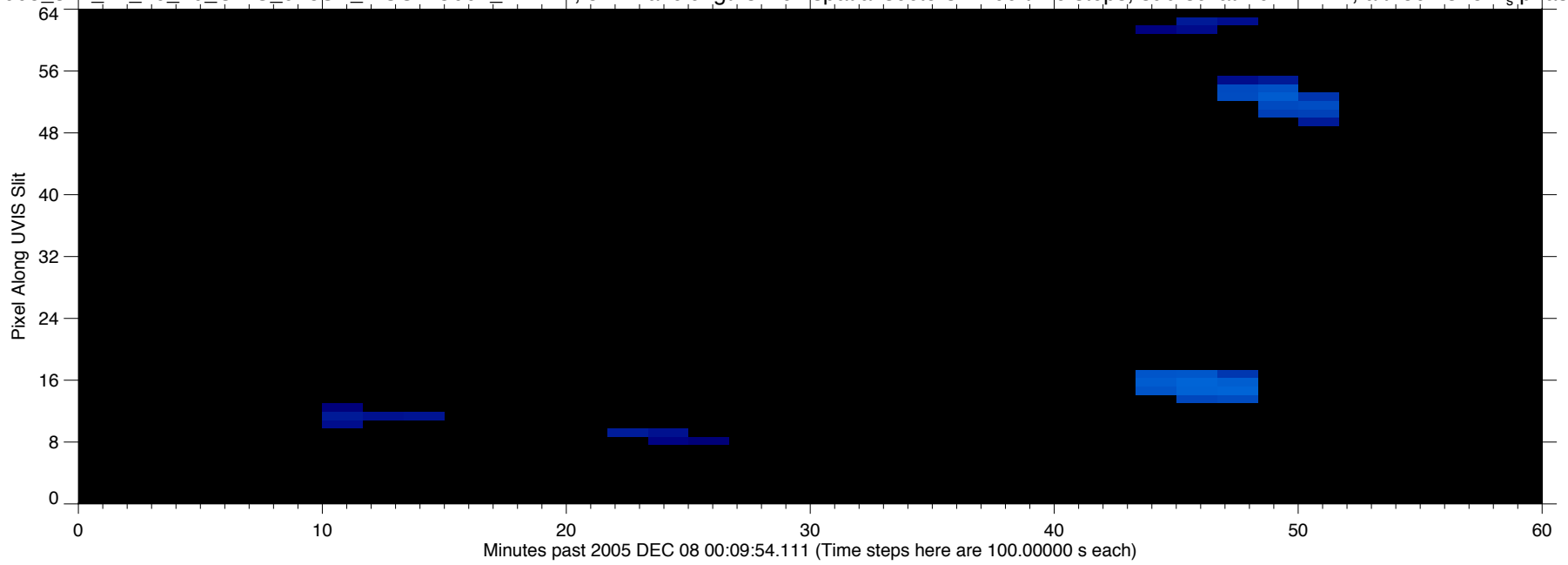
EUV2005\_341\_17\_10\_40\_UVIS\_018SA\_MOSAIC001\_PRIME, 512 wavelengths x 64 spatial sectors x 400 time steps, sub-sc lat=-0.111112, alt=50.2348 R<sub>s</sub>, phase=95.4457



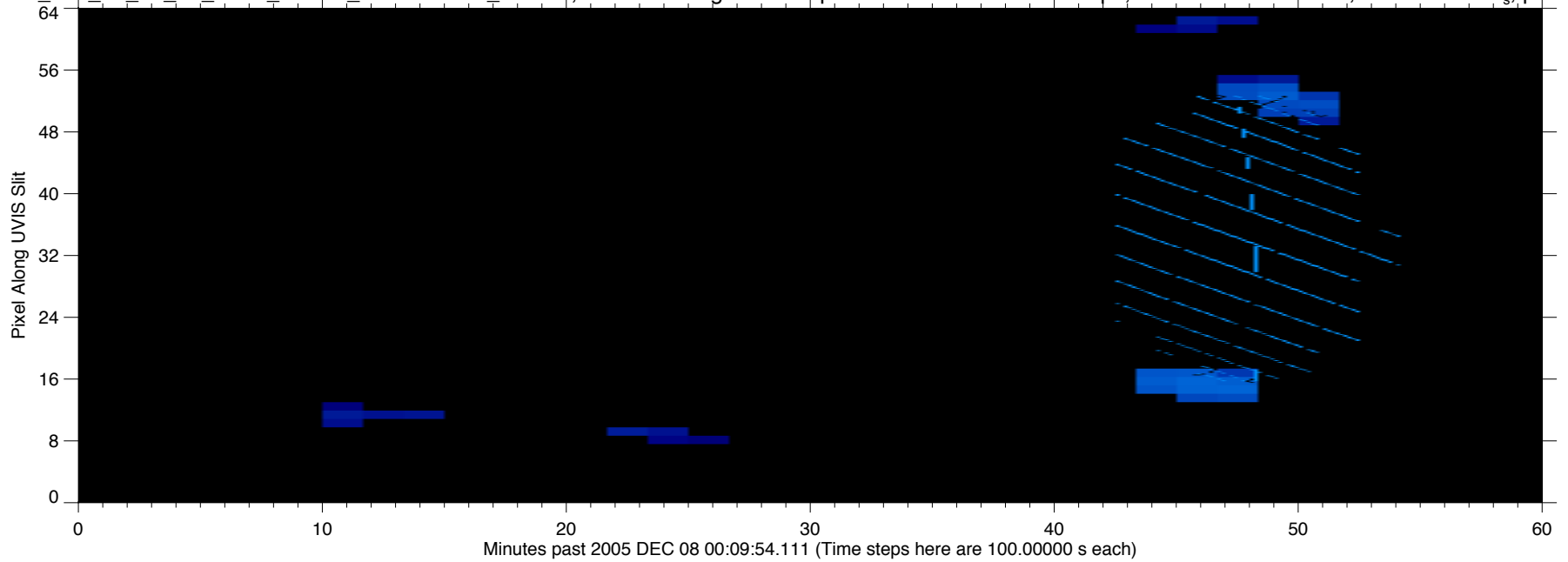
EUV2005\_341\_17\_10\_40\_UVIS\_018SA\_MOSAIC001\_PRIME, 512 wavelengths x 64 spatial sectors x 400 time steps, sub-sc lat=-0.111112, alt=50.2348 R<sub>s</sub>, phase=95.4457



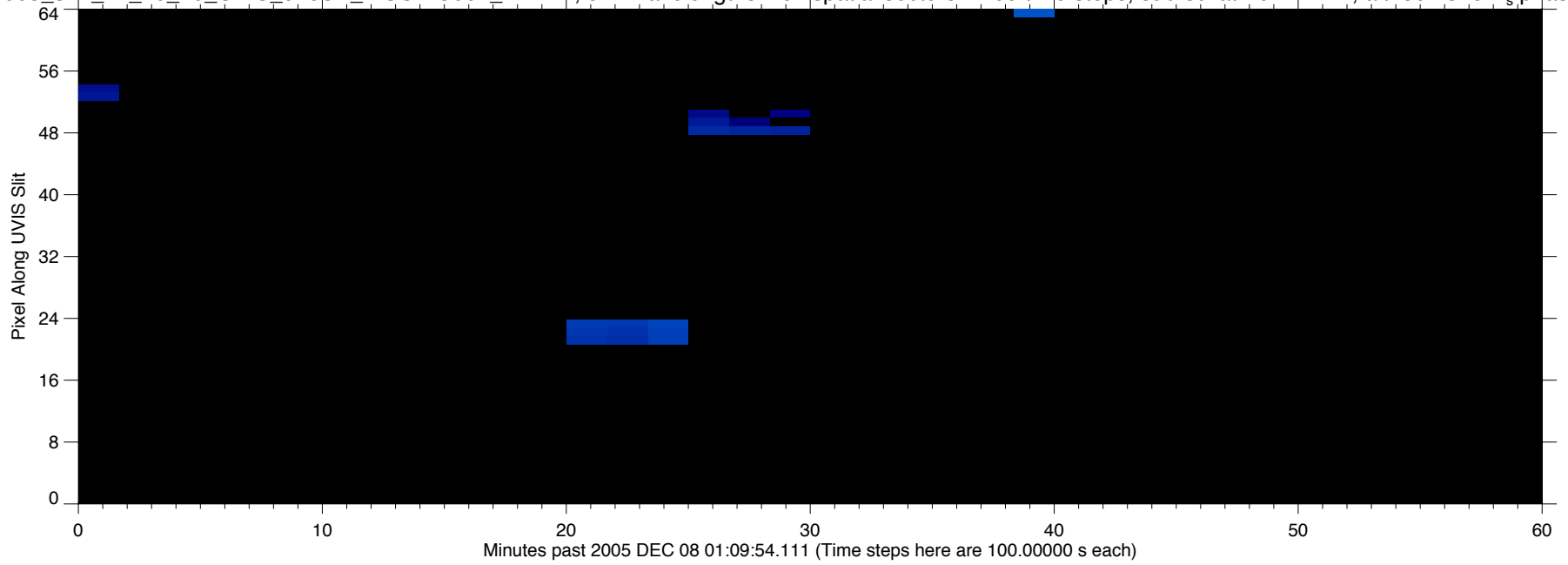
EUV2005\_341\_17\_10\_40\_UVIS\_018SA\_MOSAIC001\_PRIME, 512 wavelengths x 64 spatial sectors x 400 time steps, sub-sc lat=-0.111112, alt=50.2348 R<sub>s</sub>, phase=95.4457



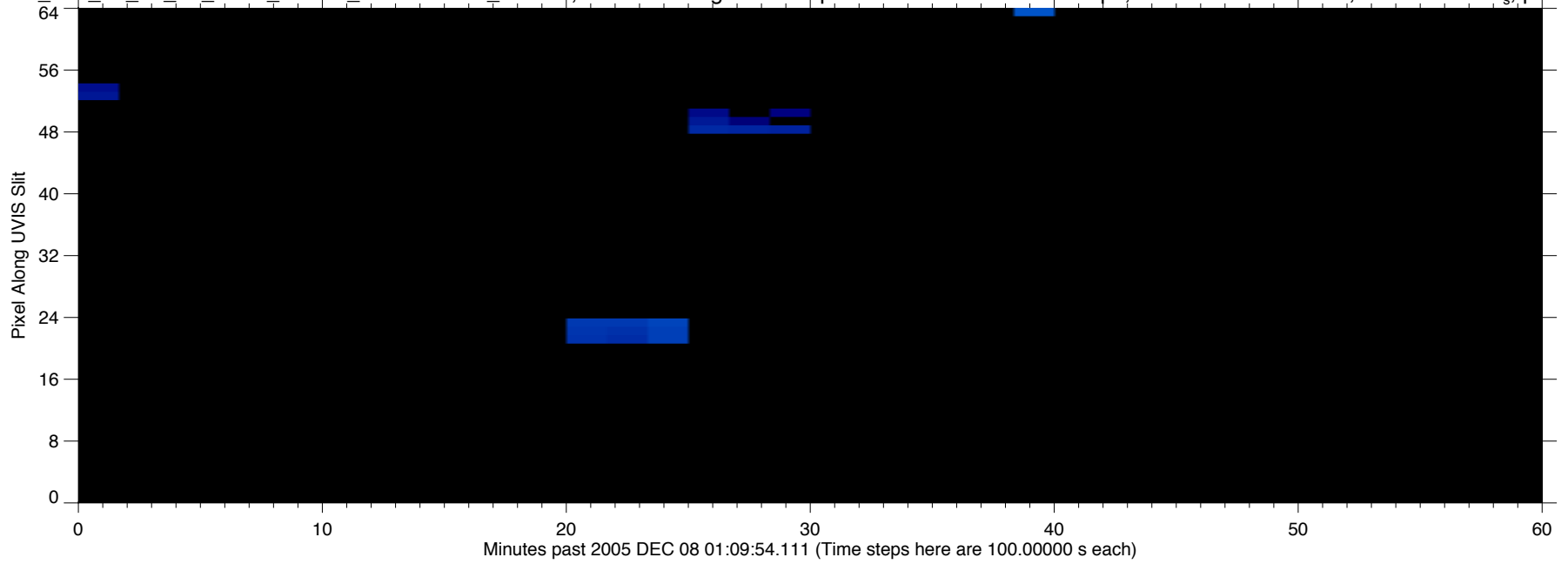
EUV2005\_341\_17\_10\_40\_UVIS\_018SA\_MOSAIC001\_PRIME, 512 wavelengths x 64 spatial sectors x 400 time steps, sub-sc lat=-0.111112, alt=50.2348 R<sub>s</sub>, phase=95.4457



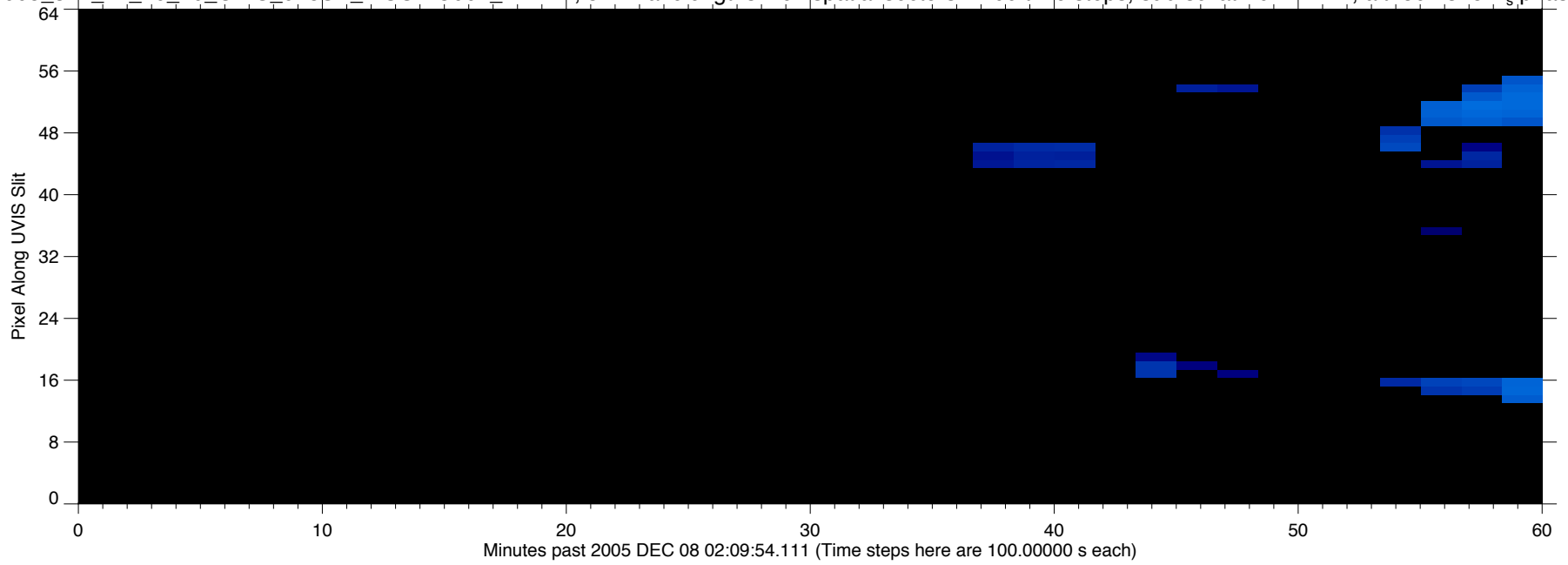
EUV2005\_341\_17\_10\_40\_UVIS\_018SA\_MOSAIC001\_PRIME, 512 wavelengths x 64 spatial sectors x 400 time steps, sub-sc lat=-0.111112, alt=50.2348 R<sub>s</sub>, phase=95.4457



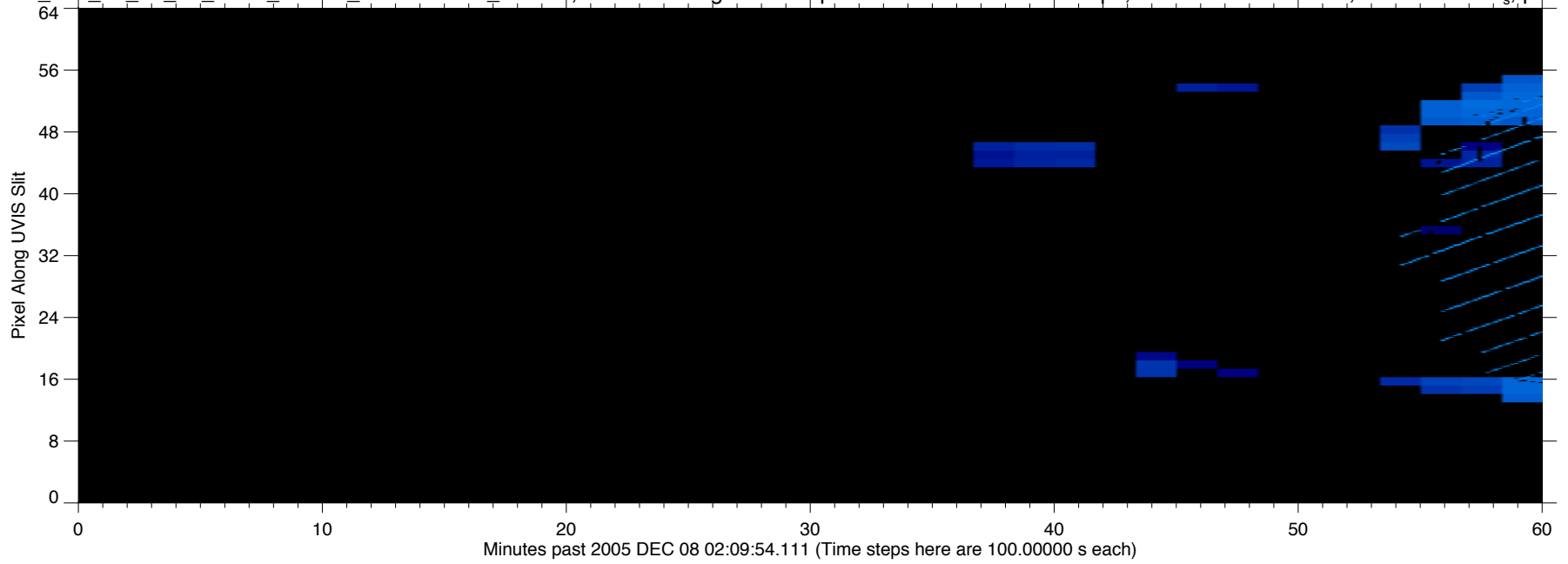
EUV2005\_341\_17\_10\_40\_UVIS\_018SA\_MOSAIC001\_PRIME, 512 wavelengths x 64 spatial sectors x 400 time steps, sub-sc lat=-0.111112, alt=50.2348 R<sub>s</sub>, phase=95.4457



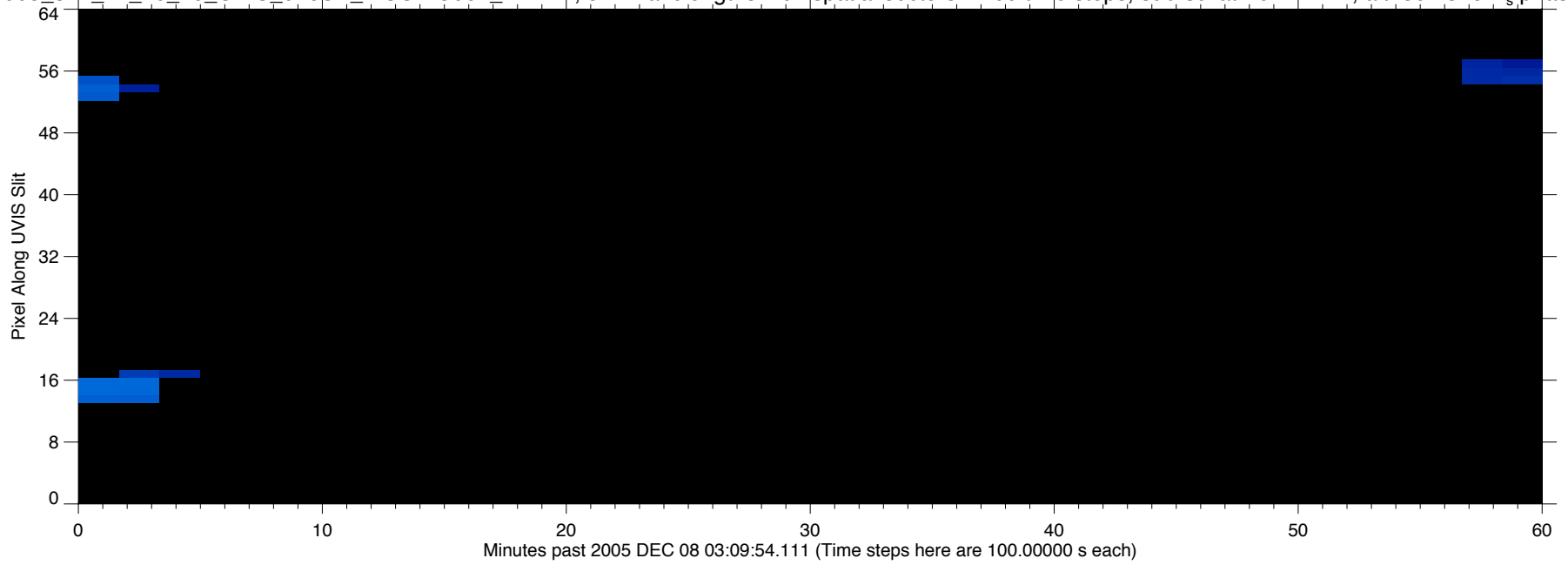
EUV2005\_341\_17\_10\_40\_UVIS\_018SA\_MOSAIC001\_PRIME, 512 wavelengths x 64 spatial sectors x 400 time steps, sub-sc lat=-0.111112, alt=50.2348 R<sub>s</sub>, phase=95.4457



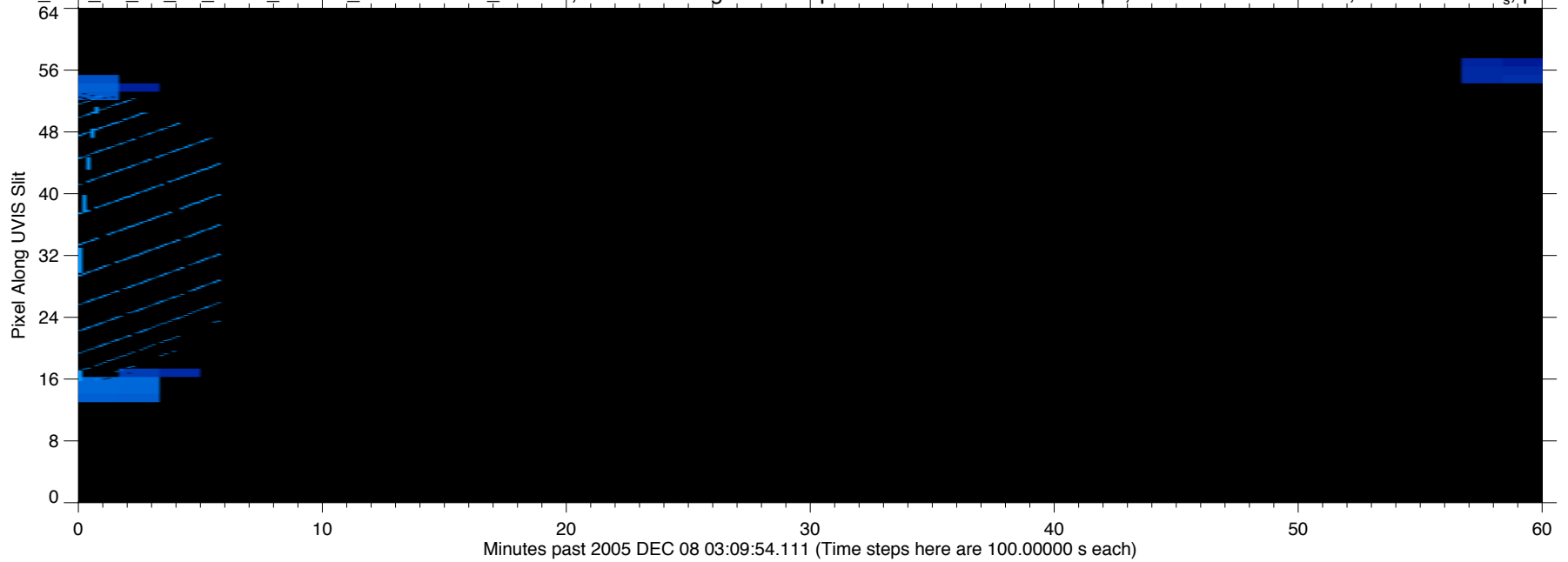
EUV2005\_341\_17\_10\_40\_UVIS\_018SA\_MOSAIC001\_PRIME, 512 wavelengths x 64 spatial sectors x 400 time steps, sub-sc lat=-0.111112, alt=50.2348 R<sub>s</sub>, phase=95.4457



EUV2005\_341\_17\_10\_40\_UVIS\_018SA\_MOSAIC001\_PRIME, 512 wavelengths x 64 spatial sectors x 400 time steps, sub-sc lat=-0.111112, alt=50.2348 R<sub>s</sub>, phase=95.4457

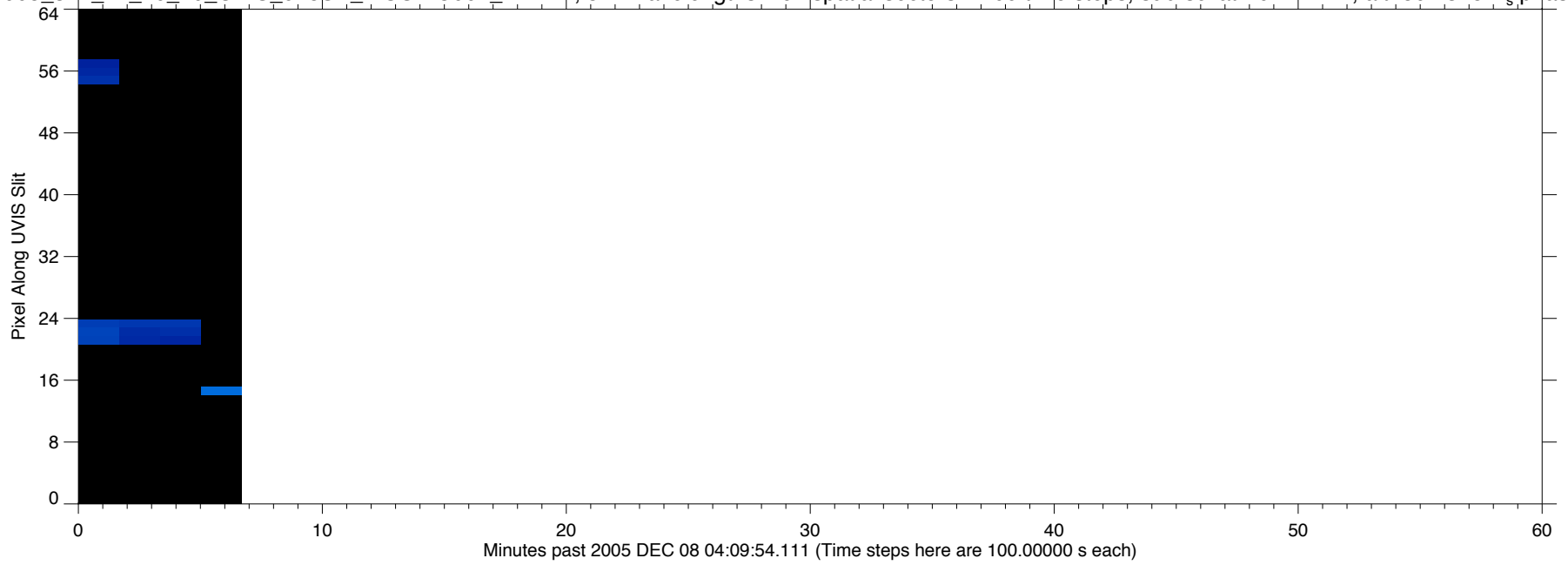


EUV2005\_341\_17\_10\_40\_UVIS\_018SA\_MOSAIC001\_PRIME, 512 wavelengths x 64 spatial sectors x 400 time steps, sub-sc lat=-0.111112, alt=50.2348 R<sub>s</sub>, phase=95.4457

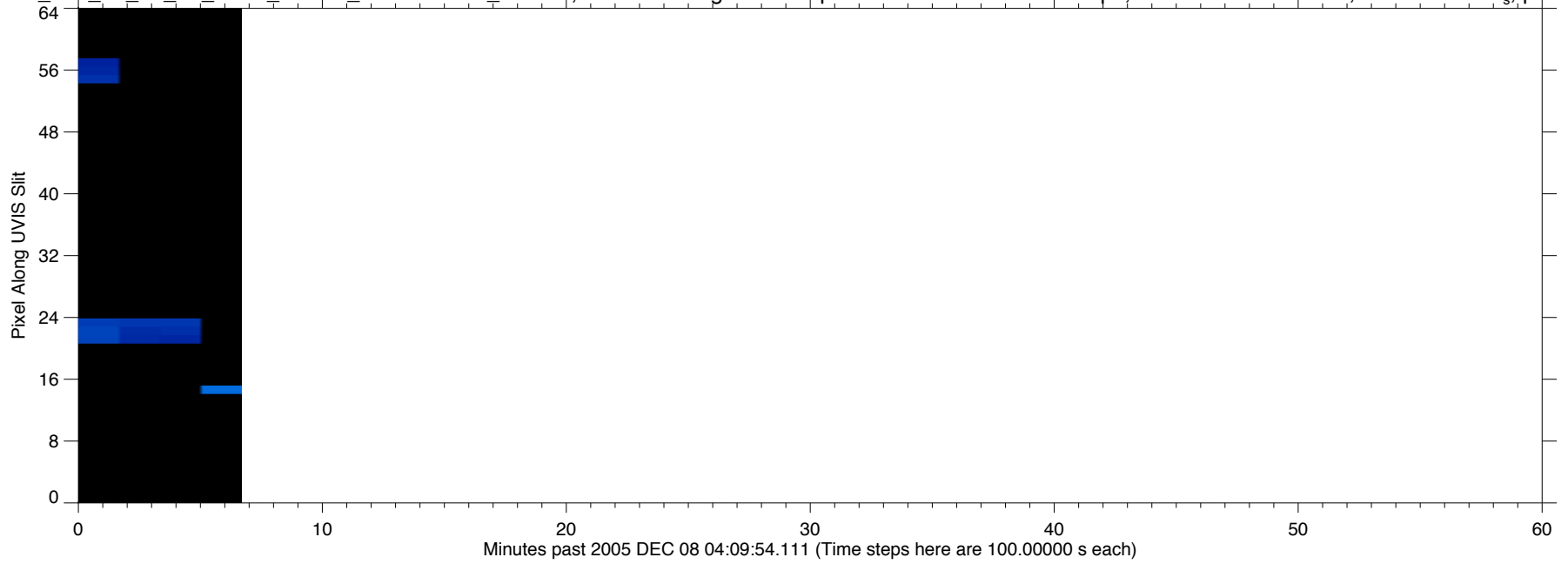




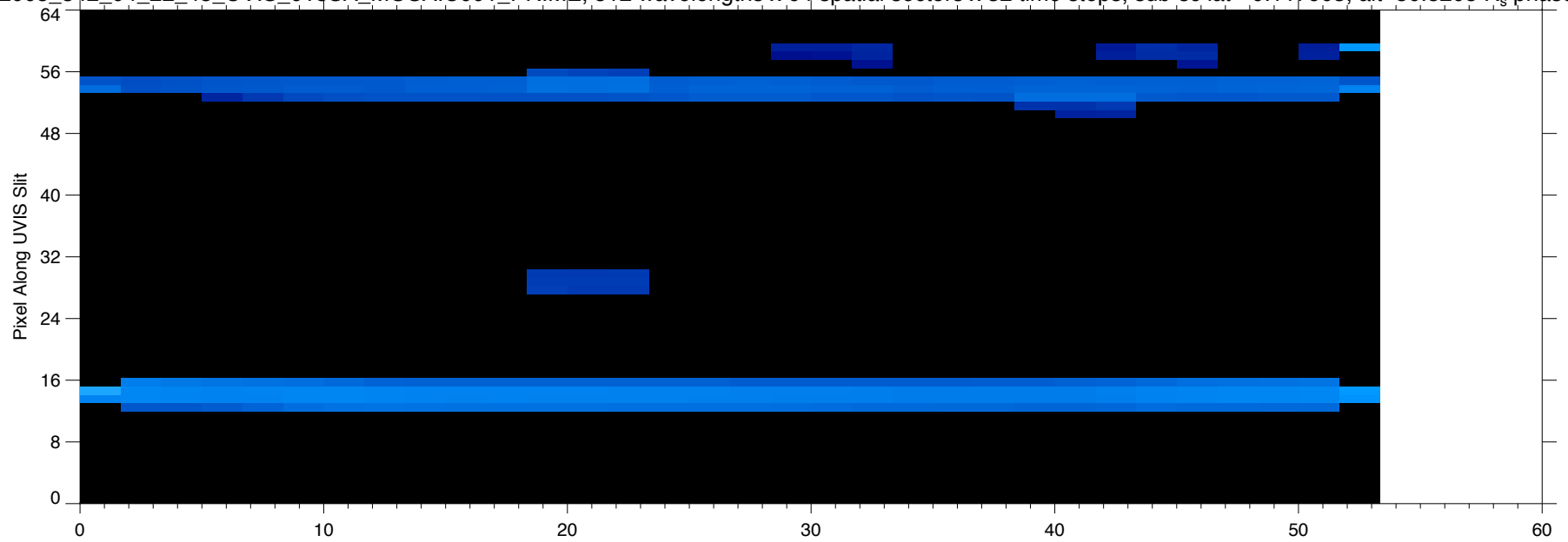
EUV2005\_341\_17\_10\_40\_UVIS\_018SA\_MOSAIC001\_PRIME, 512 wavelengths x 64 spatial sectors x 400 time steps, sub-sc lat=-0.111112, alt=50.2348 R<sub>s</sub>, phase=95.4457



EUV2005\_341\_17\_10\_40\_UVIS\_018SA\_MOSAIC001\_PRIME, 512 wavelengths x 64 spatial sectors x 400 time steps, sub-sc lat=-0.111112, alt=50.2348 R<sub>s</sub>, phase=95.4457



EUV2005\_342\_04\_22\_45\_UVIS\_018SA\_MOSAIC001\_PRIME, 512 wavelengths x 64 spatial sectors x 32 time steps, sub-sc lat=-0.117903, alt=50.8208 R<sub>s</sub> phase=94.4706



EUV2005\_342\_04\_22\_45\_UVIS\_018SA\_MOSAIC001\_PRIME, 512 wavelengths x 64 spatial sectors x 32 time steps, sub-sc lat=-0.117903, alt=50.8208 R<sub>s</sub>, phase=94.4706

